CENSUS OF IRELAND. 1901.

PART II.

GENERAL REPORT,

WITH

ILLUSTRATIVE MAPS AND DIAGRAMS,

TABLES,

AND

APPENDIX.

Presented to both Houses of Parliament by Command of His Majesty.

DUBLIN:

PRINTED FOR HIS MAJESTY'S STATIONERY OFFICE,

BY

BROWNE & NOLAN, LIMITED, 24 & 25, NASSAU-STREET,

And to be purchased either directly or through any Bookseller, from

E. PONSONBY, 116 Grafton street, Dublin; or

EYRE & SPOTTISWOODE, East Harding street, Fleet-street, E.C., & 32, Abingdon-street, Westminster, S.W.

or OLIVER & BOYD, Edinburgh.

[Cd. 1190.]—*Price 7s. 6d.* 1902.

Printed image digitised by the University of Southampton Library Digitisation Unit

SALE OF GOVERNMENT PUBLICATIONS.

The undermentioned Firms have been appointed sole Agents for the sale of Government Publications, including Parliamentary Reports and Papers, Acts of Parliament, Record Office Publications, &c., &c., which works can be purchased from them either directly or through retail booksellers, who are entitled to a discount of 25 per cent. from the selling prices —

ENGLAND

For all publications *excepting* Ordnance and Geological Maps, the Hydrographical Works of the Admiralty, and Patent Office Publications —Messrs Eyre and Spottiswoode, East Harding Street, E C

For Hydrographical Works of the Admiralty —Mr. J. D. Potter, 145, Minories, E.C

Patent Office Publications are sold at the Patent Office.

For all publications *excepting* the Hydrographical Works of the Admiralty, Patent Office Publications, and Ordnance and Geological Maps

SCOTLAND —Messrs Oliver and Boyd, Edinburgh

IRELAND —Mr E Ponsonby, 116, Grafton Street, Dublin.

Publications of the Ordnance Survey and of the Geological Survey can be purchased from in most of the chief towns in the United Kingdom, through any Bookseller, or from the Director General of the Ordnance Survey, Southampton, or in the case of Ireland, from the Officer in charge, Ordnance Survey, Dublin In addition, Ordnance Survey Publications can be obtained through Post Offices in towns where there are no accredited Agents

The following is a list of some of the more important Parliamentary and Official Publications recently issued :—

Parliamentary:

Statutes—

Public General, Session 1900, Sess. 2, and 1901 With Index, Tables, &c Roy. 8vo Cloth Price 3*s.*

Second Revised Edition A D 1235 1713 to A D 1872-1883 XVI Vols Price 7*s.* 6*d* each.

Revised Editions Tables showing subsequent Repeals, effected by Acts of 63 & 64 Vict. 1900 Price 6*d.*

Statutes in Force Chronological Table of and Index to. 17th Edition. To end of 1 Edward VII. (1901) 2 vols Price 10*s.* 6*d*

The Statutory Rules and Orders revised. Statutory Rules and Orders, other than those of a local, personal, or temporary character, issued prior to 1890, and now in force Vols I. to VIII Price 10*s.* each.

Statutory Rules and Orders other than those of a Local, Personal, or Temporary Character With a List of the more important Statutory Orders of a Local Character arranged in classes, and an Index 8vo Boards Issued in the years 1890, 1891, 1892, 1893, 1894, 1895, 1896, 1897, 189 , 1899 1900, and 1901 Price 10*s.* each.

Statutory Rules and Orders in force on 31st December, 1899 Index to Price 10*s.*

Statutory Rules and Orders, 1902 Registered under the Rules Publication Act, 1893. In course of issue.

Index to Local and Personal Acts, 1801--1899 Price 10*s.*

Acts of Parliament Session 1902 In course of issue

Educational Series Special Reports Vols II. to IX United Kingdom and Colonial and other Possessions and the Principal Countries of the World Price (complete) £1 7*s.* 5½*d.* (Vol. I. is out of print)

[Cd. 1019] Elementary Education Committee Evidence, Appendices, and Index. Price 2*s* 10*d.*

Cd. 1105. Cd 173] Trade Annual Statement for 1901. Vols. I and II. Imports and Exports Price 11*s.* 5*d.*

[Cd 1111 Land Registry Report on Constructing a General Register of Title for London. Price 4½*d.*

[Cd 112] Factories and Workshops Report of Chief Inspector, 1901. Part I Price 4*s* 7*d.*

[Cd 1121] Vital Statistics, Great Britain 1901 Price 1*s* 3*d.*

Cd 1171 Metropolitan London Report of Royal Commission on With Appendices. Price 2*s* 10*d.*

Cd 160 Intermediate Education Supplementary Regulations for Secondary Day Schools and Evening Classes Price 4*d.*

[Cd 1063 Foreign Trade Statistics, monthly from January, 1901, to July, 1902. Price 2*s.* 2*d.*

[Cd 1 0 Vital Statistics, Ireland Detailed Report, 1901 Price 11*d.*

[Cd 1 Insurance Companies Statement of Accounts, 1901. Price 4*s.*

[Cd 1 Registration Districts, Scotland and Ireland, 1901. Reports and Population Tables. In course of issue

Mines Reports of H M Inspectors for 901, with Summaries of the Statistical portion under the Coal Mines Regulation Act, 1887, Metalliferous Mines Regulation Acts, 1872-1 Districts Nos 1 to 12. Complete. Price 8*s* 2½*d.*

Do Lancashire and the Isle of Man List of, for 1901. Price 3*s.* 2½*d.*

Do do 1901. Price 4*s* 5*d.*

Ordnance Survey List of the Plans of Corrected to 31st December, 1901. Price 1*s.*

The following are issued periodically, and can be subscribed for :—

Trade of the United Kingdom with British Possessions and Foreign Countries, showing the Quantities and the Declared Value of the Articles

Trade Reports of the British Colonies, with information relative to population and general condition.

Trade Reports by H M Consuls, Representatives in Foreign Countries, and Reports on Commercial and General Interests

The Proceedings of Parliament in public and private business, published daily House of Lords, Price 1*d* per 4 pp , House of Commons, 1*d.* per 8 pp

Printed image digitised by the University of Southampton Library Digitisation Unit

CENSUS OF IRELAND, 1901.

PART II.

GENERAL REPORT,

WITH

ILLUSTRATIVE MAPS AND DIAGRAMS,

TABLES,

AND

APPENDIX.

Presented to both Houses of Parliament by Command of His Majesty.

DUBLIN:
PRINTED FOR HIS MAJESTY'S STATIONERY OFFICE,
BY
BROWNE & NOLAN, LIMITED, 24 & 25, NASSAU-STREET,
And to be purchased, either directly or through any Bookseller, from
E. PONSONBY, 116, Grafton-street, Dublin; or
EYRE & SPOTTISWOODE, East Harding-street, Fleet-street, E.C., & 32, Abingdon-street, Westminster, S.W.
or OLIVER & BOYD, Edinburgh.

[Cd. 1190.]—*Price 7s. 6d.* 1902.

Printed image digitised by the University of Southampton Library Digitisation Unit

Printed image digitised by the University of Southampton Library Digitisation Unit

[COPY.]

CHIEF SECRETARY'S OFFICE, DUBLIN CASTLE,
11*th December*, 1900.

SIR,

I am directed by the Lord Lieutenant to transmit to you the enclosed Warrant appointing you, T. J. Bellingham Brady, Esq., LL.D., and Robert J. Brew, Esq., to be Commissioners for taking the Census of the population of Ireland under the provisions of the Act 63 Vic., chap. 6.

I am, Sir, your obedient Servant,

(Signed) J. B. DOUGHERTY.

R. E. MATHESON, Esq.,
Registrar-General,
Charlemont House, Rutland Square.

BY THE LORD LIEUTENANT GENERAL AND GENERAL GOVERNOR OF IRELAND.

CADOGAN,

Whereas by an Act passed in the Session of 63 Victoria, chapter 6, entitled the Census (Ireland) Act, 1900, the Lord Lieutenant or other Chief Governor or Governors of Ireland are authorized to appoint certain persons to carry the provisions of the same into effect under the direction of the Chief or Under Secretary of the said Lord Lieutenant or other Chief Governor or Governors of Ireland.

Now We, the Lord Lieutenant General and General Governor of Ireland, do hereby nominate and appoint Robert E. Matheson, Esq., Barrister-at-Law, Registrar-General in Ireland, T. J. Bellingham Brady, Esq., LL.D., and Robert J. Brew, Esq., to be Commissioners for carrying into effect the provisions of the said Act.

Given at Her Majesty's Castle of Dublin, this 8th day of December, 1900.

By His Excellency's Command,

(Signed) D. HARREL.

Printed image digitised by the University of Southampton Library Digitisation Unit

Printed image digitised by the University of Southampton Library Digitisation Unit

CENSUS OF IRELAND FOR THE YEAR 1901.

GENERAL REPORT.

TABLE OF CONTENTS.

Introduction.

	Page
Introductory Observations,	1
Previous Enumerations of the Population of Ireland,	1
Censuses in the Nineteenth Century,	1
Preparation of Forms,	4
Revision of Statistical Processes,	4
Local Arrangements for Enumeration,	4
Presentation of Preliminary Report,	5
County Publications,	5
General Summary,	6
Division of Subjects and Order of Treatment,	8

I.—Area, Houses, and Population.

Changes in Arrangement of Statistics necessitated by Local Government (Ireland) Act, 1898,	9
Territorial Divisions,	9
Townlands,	9
District Electoral Divisions,	9
Dispensary or Registrars' Districts,	9
Poor Law Unions,	9
County Electoral Divisions,	9
County Districts,	9
Baronies,	9
Parishes,	9
Counties,	9
Provinces,	9
Parliamentary Divisions,	10
Dioceses,	10
Configuration, Soil, Climate, and Race,	10
Area, Houses, and Population Enumerated at previous and present Censuses,	10
Persons to an Acre,	10
Do., distinguishing Rural and Civic Districts,	10
Houses and House Accommodation,	11
Number of Families to each House, Rural and Civic Districts,	11
Tenements of less than five Rooms,	12
Population in each County,	13
Density of Population in each County,	13
Per-centage of Increase or Decrease of Population in each County,	13
,, of Decrease of Population in each Province,	13
,, ,, of Inhabited Houses in each Province,	13
Poor Law Unions or Superintendent Registrars' Districts,	14
Parliamentary Divisions of Counties and Boroughs,	14
Municipal Boroughs and Towns,	14
Cities, &c., with over 50,000 Inhabitants,	14
,, with 20,000, and not more than 50,000 Inhabitants	14
Towns, &c., with 10,000, and not more than 20,000 Inhabitants,	14
,, with 5,000, and not more than 10,000 Inhabitants,	15
,, containing 2,000, and not more than 5,000 Inhabitants,	15
,, with Local Government, but not containing 2,000 Inhabitants,	15
Dublin Metropolitan Police District,	15
,, Registration Area,	15

Printed image digitised by the University of Southampton Library Digitisation Unit

Page

Special Inquiry regarding Agricultural Holdings, and the Population thereon —
Classification of Holdings adopted, ... 15
Mode of Collecting the Information on the Subject, . . . 16
Distribution of certain Classes of Holdings in the several Provinces, . . 17
Classification of Holdings according to Rateable Valuation, . . . 17
Distribution of Population on Agricultural Holdings, . . . 17
House Accommodation on Agricultural Holdings, . . . 17
Agricultural Statistics :—
Division of Land, ... 18
Extent under Crops, Grass, &c., ... 18
Live Stock, ... 18
Shipping, ... 18

II.—Ages of the People.

Ages of the People —
Number of Persons at certain Age-periods in 1891 and in 1901, ... 19
Proportion at each Age-period, ... 19
Increase or decrease at various Age-periods, ... 19
Centenarians, ... 20
" their Education and their Conjugal Condition, ... 20

III.—Civil or Conjugal Condition of the People.

Number and Proportion of Unmarried, Married, and Widowed, ... 20
Early Marriages not numerous, ... 20
Conjugal Condition of Persons aged 20 years and upwards, ... 20
Excess of Widows over Widowers, ... 21
Unmarried, aged 20 years and upwards, ... 21
Married, ... 21
Widowed, ... 21
Conjugal Condition of Females aged from 15 to 45 years, . . . 22
Summary, ... 22

IV.—Occupations of the People.

Classes in which Occupations have been tabulated :—
Professional Class, ... 22
Domestic Class, ... 23
Commercial Class, ... 23
Agricultural Class, ... 24
Industrial Class, ... 24
Indefinite and Non-productive Class, ... 26
Special Statistics of Occupations or Social Position of Inhabitants of the Dublin Registration Area, 26
Persons combining other pursuits with Farming, ... 27

V.—Birthplaces of the People.

Irish-born Population, ... 27
Natives of England or Wales, ... 28
" Scotland, ... 28
Persons born Abroad, ... 28
" at Sea, ... 28

VI.—Foreigners.

Foreign element in Irish Population, ... 28
Occupations of persons born in Foreign Countries, . . . 28

VII.—The Sick and Infirm.

Classification adopted, ... 29
Total Sick and Infirm, ... 29

Printed image digitised by the University of Southampton Library Digitisation Unit

Page

The Temporarily Diseased :—
Number and Proportion per 1,000 of Population in each Province, 30
Proportion per 1,000 of Population in each County, 30
Unions or Superintendent Registrars' Districts in which proportion was 10 per 1,000 of Population or upwards, 30
Unions or Superintendent Registrars' Districts in which Proportion was under 5 per 1,000 of Population, 30
Nature of Illness :—
Zymotic Diseases, 31
Constitutional Diseases, 32
Developmental ,, 32
Local ,, 32
Injuries 33

The Sick in Hospitals, 33
,, ,, Workhouses, 33

The Permanently Diseased :—
The Blind :— 34
Results of Inquiries in 1851, 1861, 1871, 1881, 1891, and 1901, 34
Proportion of Sexes, 34
Increase or Decrease in Numbers, 34
Religious Professions, 35
Ages, 35
Education, 35
Occupations of the Blind, 35
Institutions for the Blind, 35
Native places of Blind Inmates of Asylums and Institutions, 36
In Workhouses, 36
Secondary Inquiry, 36
Persons Partially Blind, 36
Causes of Blindness, 37
Age at which Sight was lost, 39
Special Inquiries as to Education of the Blind, 39

The Deaf and Dumb :— 39
Secondary Inquiry, 40
Pupils in Public Institutions, 40
True Muteism, 40
Acquired ,, 40
Deaf-Dumbness of uncertain origin, 40
Absolute Increase or Decrease of Deaf-Dumbness, 40
Acquired Deaf-Dumbness, 40
The Dumb not Deaf, 41
Mutes from all causes, 41
Ratio of the Deaf and Dumb to the Population, 41
Ages of Mutes, 41
Religious Professions, 41
Occupation or Social Condition, 41
Number of Congenital Deaf Mutes in each family, 42
Position in family of Congenital Deaf Mutes, 42
Number of Deaf Mutes born in each family, 42
Causes of Congenital Deaf-Dumbness, 42
Consanguinity of Parents, 43
Causes of acquired Muteism, 43
Diseases and Accidents causing Muteism, 43
Education of the Deaf and Dumb, 43
Institutions for the Deaf and Dumb, 44
Homes of Pupils in Public Institutions, 45

Number and Condition of Lunatics and Idiots in Ireland, 45
Number at date of each Census since 1851, 45
Proportion of Lunatics to Population in the Provinces and Counties, 46
,, Idiots ,, ,, ,, 46
Occupations of Lunatics and Idiots in 1901, 46
Religious Professions of Lunatics and Idiots, 46
Presumed Cause of Lunacy or Idiocy, 47
Precise Nature of Affliction, 47

VIII.—Public Institutions.

Summary of Institutions comprised under this designation, 48
Ratio of Inmates of the several classes of Institutions to the Population, by Provinces, 48
Military Quartered in each Province in Ireland, 48
Religious Professions of Inmates of Workhouses, 49
Conjugal Condition ,, ,, 49

Printed image digitised by the University of Southampton Library Digitisation Unit

Page

Education of Inmates of Workhouses, ... 49
Occupations ,, ,, ... 49
Number of Persons on Out-door Relief in each County and Province in 1891 and 1901 respectively, 49

IX.—Religious Professions of the People.

Previous Computations, ... 50
Report on Religious Professions in 1861, ... 50
Reports for 1871, 1881, 1891 and 1901 50
Areas for which Statistics of Religious Profession are given, ... 50
Classification adopted, ... 50
General View of Religious Professions for 1861, 1871, 1881, 1891, and 1901, ... 50
Information as to Religious Profession refused, ... 51
Religious Professions of Inhabitants of each Province, ... 52
,, ,, ,, of each County, City, &c., ... 53
,, ,, ,, of each Poor Law Union, ... 54
,, ,, ,, of Parliamentary Divisions of Counties, ... 54
,, ,, ,, of Parliamentary Boroughs, ... 54
,, ,, ,, of Towns, ... 55
,, ,, ,, of Rural Districts, ... 55
Ecclesiastical Divisions, ... 56
Dioceses, ... 56
Present Arrangement of Dioceses, ... 56
Absolute and Relative Number of each Denomination in the Dioceses, ... 56

X.—Religious Professions and Education of the People.

Decline of Illiteracy, ... 57
Per-centage of illiterate persons at several Census periods, ... 57
Illiterate in each Province, ... 58
Proportion who could "read only," 58
Proportion who could read and write, ... 58
Illiterate persons in the Counties and Cities, ... 58
Proportion of persons who could "read only" in the Counties and Cities, ... 59

Proportion of persons who could read and write in the Counties and Cities, ... 59
Per-centage of illiterate in each Religious Body, ... 59
Decline of illiteracy in each Church or Denomination, ... 59
Illiterate persons in each Religious Body in 1901, ... 59
Proportion of persons who could "read only" in each Religious Body in 1901, ... 60
Proportion of persons who could read and write in each Religious Body in 1901, ... 60

Advance of Education since 1871, ... 60
Primary Instruction—Religious Professions, ... 61
Superior, ,, ,, ... 62
Educational Establishments, ... 62
Establishments affording Primary Instruction in 1871, 1881, 1891, and 1901, ... 62
Establishments affording Superior Instruction in 1871, 1881, 1891, and 1901, ... 62

Distribution of Primary Schools, ... 63
National Schools, and attendance thereat, ... 63
Church Education Society Schools, and attendance thereat, ... 63
Christian Brothers' Schools, and attendance thereat, ... 63
Schools under "Other Societies or Boards," and attendance thereat, ... 64
Orphanages, ... 64
Private Schools, and attendance thereat, ... 64

Distribution of Establishments affording Superior Instruction, ... 64
Colleges, ... 64
Superior Schools, ... 64
Religious Professions of Students, ... 65

Colleges—attendance at, ... 65
,, —Students in each Faculty, ... 66

Intermediate Schools:—
Under Roman Catholic Government, ... 66
Under Protestant Government, ... 67
Endowed Schools, ... 67
Private Schools, ... 67

Training Establishments, ... 67
Primary Schools giving higher instruction ranked as "Superior," 67
Educational Establishments classified according to the subjects taught therein, ... 67
Number of persons learning Latin, Greek, &c., ... 67

Printed image digitised by the University of Southampton Library Digitisation Unit

Page
Number of persons learning Irish, ... 69
Attendances at School—years ended 31st March, 1861, 1871, 1881, 1891, and 1901, 70
Ages of Pupils, ... 71
Proportion of Population aged 5 and under 16 years not attending School, . . . 71
Condition of children aged 5 and under 15 years with regard to Elementary Education in 1871, 1881, 1891, and 1901, ... 71
Attendance at Schools in Rural and Civic Districts, ... 72
School attendance, Fortnight ended 11th May, 1901, ... 72

XI.—Irish-speaking Population.

Persons returned as speaking "Irish only," in 1891 and 1901, ... 72
" " "Irish and English," in 1891 and 1901, ... 72
Proportion of Irish-speaking in the Provinces and certain Counties, ... 73

XII.—Emigration.

Number of Emigrants from Ireland since 1st May, 1851, ... 73
Ages of Emigrants—1891-1900, ... 73
Emigrants from each County and Province, ... 74
Destination of Emigrants, ... 74

XIII.—Miscellaneous Tables.

Marriages, Births, and Deaths in Ireland in the ten years ended 31st March, 1901, . . 74
Distribution of Families into "Members," "Visitors," and "Servants," . 75
Observations on other Miscellaneous Tables, ... 75

XIV.—Maps and Diagrams.

Subjects Illustrated by Maps and Diagrams, ... 75

CONCLUSION.

Revised edition of Topographical Index, ... 76
Magnitude of the work of the Irish Census, ... 76
Acknowledgment of services of Office Superintendents and Staff, . . . 76
Thanks to Public Officers with whom the Department was brought into relation, . . . 77
Addendum by the Registrar-General and Doctor Brady respecting the Services rendered by Mr. Brew as Secretary to the Census Department, ... 78

MAPS AND DIAGRAMS.

MAPS.

PLATE 1.—Population, ... *facing* 82
" 2.—Education, ... " 84
" 3.—House Accommodation, ... " 86
" 4.—Valuation, ... " 88

DIAGRAMS

1.—Acreage under Crops, (including Meadow and Clover), Grass, Woods, and Plantations, &c., *facing* 90
2.—Proportion per cent. of Land under Crops, (including Meadow and Clover), Grass, Woods and Plantations, &c., ... *facing* 92
3.—Proportion per cent. of the Inhabited Houses belonging to each Class, . *facing* 94
4.—Proportion per cent. of the Population belonging to each Religious Profession, . *facing* 96
5.—Proportion per cent. of the Population, Five years old and upwards, belonging to each Religious Profession, who could neither Read nor Write, . *facing* 98
6.—Proportion per cent. of the Population, Five years old and upwards, who could Read and Write, Read only, and who could neither Read nor Write, . *facing* 100
7.—Proportion per cent. of the Population, between Six and Fourteen years of Age, attending School, and not attending School, during the week ended 11th May, 1901, *facing* 102
8.—Proportion per cent. of Pupils attending School during certain specified periods of days, in the year ended 31st March, 1901, ... *facing* 104
9.—Proportion, per 10,000 of the Population, of Lunatics and Idiots, the Sick at their own Homes, the Totally Blind, and the Deaf and Dumb, in each County and Province in Ireland, ... *facing* 106

Printed image digitised by the University of Southampton Library Digitisation Unit

MAP TABLES.

Page.

TABLE 1.—Table showing the Extent of Country covered by each Shade, the Number of Persons who reside within each, and the Population to a Square Mile of Land under Crops (including Meadow and Clover) and Pasture; also to a Square Mile of the Total Area, 82

TABLE 2.—Table showing the Proportion of every 100 Persons, Five years old and upwards, in the Rural Districts of Ireland, who can neither Read nor Write, arranged by Counties in the order of their relative Education, ... 84

TABLE 3.—Table showing the Extent of each Class of House Accommodation, occupied by the People in the Rural Districts of the several Counties, the Counties being arranged in the list according to the prevalence of the 4th Class, corresponding with the relative density of shading on the Map, ... 86

TABLE 4.—Table showing the Rateable Valuation, Population, and Average Valuation per head, for each Poor Law Union in Ireland in 1901, ... 88

DIAGRAM TABLES.

TABLE 1.—Table showing the Number of Acres under Crops, (including Meadow and Clover) Grass, Woods and Plantations, Turf, Bog, Marsh, Barren Mountain, etc., in each County and Province in Ireland, in 1901, ... 90

TABLE 2.—Table showing the Proportion per cent of the Area of each County and Province in Ireland under Crops, (including Meadow and Clover), Grass, Woods and Plantations, Turf Bog, Marsh, Barren Mountain, etc., in 1901, ... 92

TABLE 3.—Table showing, by Classes, the Proportion per cent. of the Inhabited Houses in each County and Province in 1901, ... 94

TABLE 4.—Table showing the Proportion per cent. of the Total inhabitants of each County and Province in Ireland, belonging to the several Religious Professions, in 1901, . 96

TABLE 5.—Table showing the Proportion per cent. of each Religious Denomination, Five years old and upwards, who could neither Read nor Write, ... 98

TABLE 6.—Table showing the Proportion per cent. of the Population, Five years old and upwards, in each Province and County in Ireland, in 1901, who could Read and Write, Read only, and who could neither Read nor Write, ... 100

TABLE 7.—Table showing the Proportion per cent. of the Population, between 6 and 14 years of age, attending School, and not attending School, during the week ended the 11th of May, 1901, in each County and Province in Ireland, ... 102

TABLE 8.—Table showing, by Provinces and Counties, the per-centage of Pupils attending School during certain specified periods of days, in the Year ended 31st March, 1901, . 104

TABLE 9.—Table showing the Proportion per 10,000 of the Population, of Lunatics and Idiots, the Sick at their own Homes, the Totally Blind, and the Deaf and Dumb, in each Province and County in Ireland, in 1901, ... 106

Printed image digitised by the University of Southampton Library Digitisation Unit

CENSUS OF IRELAND FOR THE YEAR 1901.

GENERAL REPORT—DETAILED TABLES.

FIRST SERIES.

SUMMARIES OF TABLES IN COUNTY BOOKS.

AREA, HOUSES, AND POPULATION.

Page.

TABLE 1.—Area, Houses, and Population of Ireland in 1901, ... 109

TABLE 2.—Comparative View of Houses and Population of Ireland at each of the nine Censuses, from 1821 to 1901, ... 109

TABLE 3.—Area in 1901, Houses, and Population in 1881, 1891 and 1901, of each Province in Ireland, also the General Valuation in 1901, ... 109

TABLE 4.—Area in 1901, Houses, and Population in 1891 and 1901, of the Parliamentary Divisions and Boroughs in each Province in Ireland, together with the number of Electors in 1901, ... 110

TABLE 5.—Area in 1901, Houses, and Population in 1891, and 1901 of Towns of 2,000 inhabitants and upwards, and of Towns of less than 2,000 inhabitants having Local Government, 110

TABLE 6.—Area in 1901, and Houses, and Population in 1881, 1891, and 1901 in each Province in Ireland, also the General Valuation in 1901, ... 110

TABLE 7.—[This Table in the County Books gives Statistics for each Townland and Town, for Summary see Table 3 above.] 110

TABLE 8.—Showing, by Classes, the number of Houses having one or more families residing in them, and the number of Families which occupy each class of accommodation, . 111

TABLE 9.—Showing for each Province, the number of Occupiers (or heads of families) in occupation of less than five rooms in 1901, ... 112

TABLE 10.—Showing for each Province, the number of Tenements of One Room, and the number of occupants of such Tenements in 1901, ... 112

MISCELLANEOUS TABLES.

TABLE 11.—Number of Persons in Workhouses, Hospitals, Public Lunatic Asylums, Prisons, Military Barracks, &c., on the night of the 31st of March, 1901, . 112

TABLE 12.—Showing, by Provinces, the Number of the Blind, Deaf and Dumb, Dumb not Deaf, Idiots, Lunatics, Paupers, the Sick, and Prisoners, in Ireland, on the night of the 31st March, 1901, ... 113

TABLE 13.—Showing the number of Vessels and of Persons on board, in each Province, on the night of the 31st of March, 1901, ... 113

TABLE 14.—Showing, by Provinces, the number of Marriages, Births, and Deaths registered in Ireland, in the ten years from 1st April, 1891, to 31st March, 1901—the Increase or Decrease of Population in the Interval between the Censuses of 1891 and 1901, and the Excess of Registered Births over Deaths, ... 113

AGES OF THE PEOPLE.

TABLE 15.—Ages of Persons in each Province in Ireland on the night of the 31st March, 1901, . 114

TABLE 16.—Number of Children, at each year of age under Five, in each Province, . . 114

TABLE 17.—[This Table in the County Books gives Statistics of Ages of the Population of the Cities and Principal Towns in the several Counties, for details of which see County Books.] 114

CIVIL OR CONJUGAL CONDITION OF THE PEOPLE

TABLE 18.—Numbers and Ages of Unmarried, Married, and Widowed Persons in Ireland on the night of the 31st of March, 1901, ... 114

OCCUPATIONS OF THE PEOPLE.

TABLE 19.—Occupations of Males and Females in Ireland, distinguishing those under 20 years of age from those of 20 years and upwards, in Classes, Orders, and Sub-Orders, . 115

TABLE 20.—Occupations of Males and Females by Ages, Religious Professions, and Education, . 117

TABLE 21.—[This Table in the County Books gives the Occupations of Males and Females aged under 20 and 20 years and upwards in each County District, for details of which see County Books.] 130

TABLE 22.—[This Table in the County Books gives the Occupations of Males and Females in Towns of 1,500 inhabitants and upwards (other than Urban County Districts), in each County, for which see County Books.] 130

TABLE 23.—Occupiers of Land engaged in other pursuits besides Farming, ... 131

Alphabetical List of Occupations in Ireland, with the Order and Sub-order under which each is Classified, ... 132

Printed image digitised by the University of Southampton Library Digitisation Unit

Page.

BIRTHPLACES OF THE PEOPLE.

TABLE 24.—Showing the Birthplaces of the Inhabitants of the Counties and County Boroughs in Ireland, ... 136

TABLE 25.—Showing the Birthplaces of the Persons enumerated in Ireland in 1841, 1851, 1861, 1871, 1881, 1891, and 1901, together with their per-centages to the Total Population thereof, ... 138

FOREIGNERS.

TABLE 26.—Showing the Ages of Persons born in Foreign Countries who were enumerated in Ireland in 1901, ... 139

TABLE 27.—Showing the Occupations of Persons born in Foreign Countries who were enumerated in Ireland in 1901, ... 140

BLIND, DEAF AND DUMB, &c.

TABLE 28.—Number and Ages of the Blind, Deaf and Dumb, Dumb not Deaf, Idiots, Lunatics, Inmates of Workhouses, Patients in Hospitals, Inmates of Reformatories, and Prisoners in Ireland, on the night of the 31st March, 1901, ... 142

RELIGIOUS PROFESSIONS OF THE PEOPLE.

TABLE 29.—Religious Professions and Sexes of the Inhabitants in each Province, . . 144

AGES AND EDUCATION OF THE PEOPLE.

TABLE 30.—Showing, by Provinces, the Population of Ireland on the night of the 31st March, 1901, according to Ages, Sexes, and Degrees of Elementary Education, . . 146

TABLE 31.—[This Table in the County Books shows the total population in each Parliamentary Division and Parliamentary Borough on the night of the 31st March, 1901, according to Ages, Sexes, and Degrees of Elementary Education, for details, see County Books.] 146

TABLE 32.—[This Table in the County Books gives Statistics of the Ages, Sexes, and Degrees of Elementary Education of the Population of the Principal Towns (not being Urban County Districts), for details of which see County Books.] 146

RELIGIOUS PROFESSIONS AND EDUCATION OF THE PEOPLE.

TABLE 33.—Showing, by Provinces, the total Population of Ireland on the night of the 31st March, 1901, according to Religious Professions, Sexes, and Degrees of Elementary Education; also the Population 5 years of age and upwards, and the number and proportion per cent. of those who were illiterate, ... 146

TABLE 34.—[This Table in the County Books shows by Provinces the total Population in each Parliamentary Division and Parliamentary Borough on the night of the 31st March, 1901, according to Religious Professions, Sexes, and Degrees of Elementary Education; also the Population 5 years of age and upwards, and the number and proportion per cent of those who were illiterate For details see County Books.] . 148

TABLE 35.—Showing, by Religious Professions, and Sexes the total Population of the County Boroughs, Urban Districts and Principal Towns, other than Urban Districts, in each Province in Ireland on the night of the 31st March, 1901 (derived from Tables XXXIII and XXXV. of the County Books), ... 148

TABLE 36.—Comparative view of the Number and Per-centage of Persons belonging to each Religious Profession, in each Province, at the Census Periods of 1861, 1871, 1881, 1891, and 1901; also of the Number and Per-centage of Persons FIVE YEARS OF AGE AND UPWARDS who were illiterate, ... 150

TABLE 37.—Number and Ages of Persons who spoke Irish only, and the number who spoke Irish and English, in each Province in Ireland in 1901. also the Number and Ages of the Persons who spoke Irish only, and the number who spoke Irish and English in Ireland in 1891, ... 152

EDUCATIONAL ESTABLISHMENTS.

TABLE 38.—Showing for Ireland, by Provinces, the Number of Educational Establishments—Primary and Superior—and the Number, Ages, and Religious Professions of the Pupils and Students—distinguishing Resident from Non-resident, and showing the nature of Education received—in attendance thereat, during the week ended the 11th of May, 1901, ... 152

TABLE 39.—Summary of Educational Establishments for Ireland, ... 164

TABLE 40.—Showing, by Sexes, the Number and Proportion per cent. to the Population under each Religious Profession of Persons receiving Instruction in Educational Establishments in Ireland 168

EMIGRATION.

TABLE 41.—Emigration from Ireland during each year, from the 1st of May, 1851, to the 31st of March, 1901, compiled from the Returns of the Registrar-General, . 168

Printed image digitised by the University of Southampton Library Digitisation Unit

SECOND SERIES.

SPECIAL TABLES FOR GENERAL REPORT.

Page.

I.—AREA, HOUSES, AND POPULATION.

TABLE 42.—Showing the Area and Distribution of Land in Ireland by Provinces and Counties, in 1901, ... 169
TABLE 43.—Showing, by Provinces, the Increase or Decrease of the Population of Ireland at each Census Period, 1821-1901; and the Rate per cent. of Increase or Decrease, . 169
TABLE 44.—Showing, by Provinces, the total Population of Ireland at each Census Period, 1821-1901, ... 170
TABLE 45.—Showing, by Provinces, the number of Inhabited Houses in Ireland at each Census Period, 1821-1901, ... 170
TABLE 46.—Showing by Provinces, the Increase or Decrease in the Number of Inhabited Houses in Ireland, and the rate per cent. of Increase or Decrease at each Census Period, 1821-1901, ... 170
TABLE 47.—Counties of Ireland arranged (1st), according to the Actual Numbers of the Population; and (2nd), according to Density of Population, 1901, . . 171
TABLE 47 (A).—County Boroughs arranged (1st), according to the Actual Numbers of the Population; and (2nd), according to Density of Population in 1901, . . 171
TABLE 48.—Showing the Counties arranged in order of per-centage of Increase or Decrease of Population between 1891 and 1901, ... 172
TABLE 48 (A).—Showing the County Boroughs arranged in order of Increase or Decrease of Population between 1891 and 1901, ... 172
TABLE 49.—Showing, by Civic and Rural Districts, and for all Ireland, the number of Inhabited Houses in each Class, and of the Families occupying them in 1861, 1871, 1881, 1891 and 1901, ... 173
TABLE 50.—Showing the number of Tenements of 1, 2, 3, and 4 rooms, respectively, in each of the Six County Boroughs and in the Town of Galway according to number of Occupants of each tenement 173
TABLE 51.—Showing the Area, Houses, and Population, in 1901, of each Poor Law Union (or Superintendent Registrar's District) in Ireland; also the County or Counties in which the Union is situate, ... 174
TABLE 52.—Showing, by Provinces, the Area, Houses, and Population, together with the Number of Electors in the Parliamentary Divisions and Boroughs in Ireland on the night of the 31st March, 1901, ... 176
TABLE 53.—Showing the Area, Houses, and Population of Cities, etc., containing over 50,000 Inhabitants in 1901, with the origin of their Local Government, . . . 178
TABLE 54.—Showing the Area, Houses, and Population of Cities, etc., containing 20,000 and not exceeding 50,000 Inhabitants in 1901, with the origin of their Local Government, ... 178
TABLE 55.—Showing the Area, Houses, and Population of Towns, etc., containing 10,000 and not exceeding 20,000 Inhabitants in 1901, with the origin of their Local Government, ... 178
TABLE 56.—Showing the Area, Houses, and Population of Towns containing 5,000 and not exceeding 10,000 Inhabitants in 1901, with the origin of their Local Government, . 179
TABLE 57.—Showing the Area, Houses, and Population of Towns containing 2,000 and not exceeding 5,000 Inhabitants in 1901, with the origin of their Local Government, (if any), ... 179
TABLE 58.—Showing the Area, Houses, and Population of Towns having Local Government, whose population did not number 2,000 in 1901, ... 181
TABLE 59.—Showing the Area, Houses, and Population of the Metropolitan Police District, and of the Dublin Registration Area, respectively, in 1891 and 1901, ... 181

LAND CENSUS.

TABLE 60.—Showing, by Provinces, the Number of Agricultural Holdings, classified according to Rateable Valuation with the Population, Houses, etc., on the holdings of each class of Valuation; also the number of Holdings according to size, ... 182
TABLE 61.—Showing, by Counties, the Number of Agricultural Holdings, classified according to Rateable Valuation with the Population, Houses, etc., on the Holdings of each class of Valuation; also the number of Holdings, according to size, ... 186
TABLE 62.—Showing, by Poor Law Unions, the Number of Agricultural Holdings, classified according to Valuation with the Population, Houses, etc., on the Holdings of each class of Valuation; also the number of Holdings, according to size, . . . 210
TABLE 63.—Showing, by Counties and Provinces, the Number of Agricultural Holdings of each Class in 1901, ... 352
TABLE 64.—Showing, by Counties and Provinces, the Proportion per cent. of Agricultural Holdings of each Class in 1901, ... 353
TABLE 65.—Showing, by Counties and Provinces, the Area in Statute Acres, under Agricultural Holdings of each Class of Rateable Valuation in Ireland in 1901, ... 354
TABLE 66.—Showing, by Counties and Provinces, the Number of Holdings in each of Eleven Classes of Rateable Valuation in 1901, ... 355
TABLE 67.—Showing, by Counties and Provinces, the Per-centage of Holdings in each of Eleven Classes of Rateable Valuation in 1901, ... 356

Printed image digitised by the University of Southampton Library Digitisation Unit

Page

TABLE 68.—Showing, by Provinces and Counties, the Total Rateable Valuation in 1901 of the Agricultural Holdings in each of Eleven Classes, ... 357

TABLE 69.—Showing, by Counties and Provinces, the average Rateable Valuation of each Agricultural Holding in the Several Classes. 358

TABLE 70.—Showing, by Counties and Provinces, the Number of Families resident on each Class of Agricultural Holdings in 1901, ... 359

TABLE 71.—Showing, by Counties and Provinces, the Population on each Class of Agricultural Holdings in 1901, ... 360

TABLE 72.—Showing, by Counties and Provinces, the Per-centage of Agricultural Holdings of a Rateable Valuation "not exceeding £15" and "above £15" respectively, with the Proportion of the Area, Population, and Inhabited Houses in each group, and the average Rateable Valuation of the Holdings, ... 361

TABLE 73.—Showing, by Counties and Provinces, the Number of Inhabited Houses of each Class on each of Eleven Classes of Agricultural Holdings in 1901, ... 362

TABLE 74.—Showing the Per-centage of each Class of Inhabited Houses on each of Eleven Classes of Agricultural Holdings in 1901, ... 366

TABLE 75.—Showing, by Counties and Provinces, according to Rateable Valuation, the Number of Uninhabited Houses on each Class of Agricultural Holdings in 1901, . . . 368

TABLE 76.—Showing, by Counties and Provinces, according to Rateable Valuation, the Number of Out-offices and Farm Steadings on each Class of Agricultural Holdings in 1901, . 369

AGRICULTURAL STATISTICS.

TABLE 77.—Showing, by Counties and Provinces, the total extent of Land under Crops in 1901, . 370

TABLE 78.—Showing the Number of Stockholders and the quantity of Live Stock in each County and Province of Ireland in 1901, ... 372

TABLE 79.—Counties of Ireland,—arranged in the order of the largest Per-centage which the total extent under Crops in 1901 bears to the total extent of Land in the County, with the distribution of land in that year, ... 373

TABLE 80.—Showing the Increase or Decrease of Land under Cultivation, and the Increase or Decrease of Population in each County in Ireland in 1901, as compared with 1891, . 373

II.—AGES OF THE PEOPLE

TABLE 81.—Showing, in Five-year Periods, the Number of Males and Females in 1891 and 1901 under 1 year, 1 year and under 5, and in quinquennial periods from 5 years and upwards, ... 374

TABLE 82.—Showing, in Five-year periods, the Population of Ireland by Sexes in 1891 and 1901, reduced to a basis of 100,000, ... 374

TABLE 83.—Showing, by Provinces, Counties, Cities, etc., the proportion per cent. of the Population at four quinquennial periods, who could Read and Write, Read only, or neither Read nor Write in 1901, ... 375

TABLE 84.—Showing, by Counties, Cities, and Provinces, the Number, Sex, Ages, and Education of the Population of Ireland on the night of 31st March, 1901, . . . 376

TABLE 85.—Showing, by Provinces, the Number and Sex of Persons 100 years old and upwards in 1901, ... 394

TABLE 86.—Showing, by Provinces, Counties, etc., the Number, Sex, Conjugal Condition, and State of Education of Persons 100 years old and upwards, who were living in Ireland on the 31st March, 1901, ... 394

III.—CIVIL OR CONJUGAL CONDITION OF THE PEOPLE.

TABLE 87.—Showing the Conjugal Condition of the Population at different Age-periods; also the Proportion per cent. of the Unmarried, Married, and Widowed Persons in 1891 and 1901, ... 395

TABLE 88.—Showing, by Provinces, Counties, Cities, etc., the Proportion of Single, Married, and Widowed Persons of each Sex to 100 Men and 100 Women of the Age of 20 years and upwards in 1901, ... 396

TABLE 89.—Showing the Number of the Unmarried, Married, and Widowed Persons, 15 years of age and upwards, in 1881, 1891, and 1901, ... 396

TABLE 90.—Showing, by Provinces and Counties, the Number of Unmarried, Married, and Widowed Females between the ages of 15 and 45 in Ireland on the 31st March, 1901, and the proportion per cent. under each head, ... 397

IV.—OCCUPATIONS OF THE PEOPLE.

TABLE 91.—Showing the Occupations of Males and Females in Ireland in 1891 and 1901, distinguishing those under 20 years of age from those of 20 years and upwards in Classes, Orders, and Sub-Orders, ... 398

TABLE 92.—Showing the Occupations or Social Position of the Inhabitants of the City of Dublin in 1901 according to Ages and Sexes, ... 402

TABLE 93.—Showing, by Ages and Sexes, the Occupations or Social Position, in 1901, of the Inhabitants of the Dublin Registration Area, exclusive of the City of Dublin, . 412

TABLE 94.—Showing, by Ages and Sexes, the Occupations or Social Position, in 1901, of the Inhabitants of the entire Dublin Registration Area, ... 424

Printed image digitised by the University of Southampton Library Digitisation Unit

Page.

V.—BIRTHPLACES OF THE PEOPLE.

TABLE 95.—Showing, by Counties, the Birthplaces of the Inhabitants of Ireland in 1901, and the Number of Persons born in Ireland and resident therein on Census night, who did not reside in the County in which they were born, ... 436
TABLE 96.—Showing, by Counties and Provinces, the Number in every 100 of the Population in 1901 who were born in England and Wales, Scotland and abroad, . . 437

VI.—FOREIGNERS.

TABLE 97.—Showing, by Locality of Birth, the Occupations of those Persons born in Foreign Countries, who were enumerated in Ireland in 1901, and of whom more than 40 were of the same Occupation, ... 437

VII.—THE SICK AND INFIRM.

THE SICK IN INFIRMARIES, HOSPITALS, ETC.

TABLE 98.—Showing, by Provinces, Counties and County-Boroughs, the Number and Diseases of all the Persons who laboured under Temporary or Permanent Diseases in Ireland on the night of the 31st of March, 1901, ... 438
TABLE 99.—Showing, by Superintendent Registrars' Districts or Poor Law Unions, the Number and Diseases of all the persons who laboured under Temporary or Permanent Diseases in Ireland on the night of the 31st March, 1901, ... 440
TABLE 100.—Showing, by Counties and Provinces, the Number, Age, and Sex of the Sick at their own Homes on Census night, 1901, as returned on Form C., and whether able or unable to follow their usual occupations, together with their proportion to the Population, ... 446

THE SICK IN HOSPITALS.

TABLE 101.—Showing, by Provinces and Counties, the Diseases of Patients in the Infirmaries, Fever, General, Special and Military and Prison Hospitals of Ireland on the night of the 31st March, 1901, ... 447

THE SICK IN WORKHOUSE HOSPITALS.

TABLE 102.—Showing, by Provinces and Counties, the Diseases of the Patients in the Workhouse Hospitals of Ireland on the night of the 31st March, 1901, ... 448

THE BLIND.

TABLE 103.—Showing, by Counties and Provinces, the Number of the Blind at their own Homes, and in Workhouses, together with the Proportion of Males to Females, and the Ratio of Blind to the Population, ... 449
TABLE 104.—Showing, by Counties and Provinces, the Religious Professions and Sexes of the totally Blind, ... 450
TABLE 105.—Showing, by Ages and Sexes, the previous or present Occupations of the totally Blind, 451
TABLE 106.—Showing, by Ages and Sexes, the state of Education and of Marriage among the Blind, 452
TABLE 107.—Showing, by Sexes, the Number of the Educated, and by Ages and Sexes that of the Uneducated Blind in the various Union Workhouses in Ireland on the night of the 31st March, 1901, ... 453
TABLE 108.—Showing the Number, Locality, Date of Erection, and Amount of Accommodation of the several Institutions for the Blind in Ireland, ... 454
TABLE 109.—Showing, by Sexes, the Native Places of the Inmates of the several Institutions for the Blind in Ireland, ... 456
TABLE 110.—Showing, by Sexes, the Causes of Blindness, and the Ages at which it occurred, . 456

THE DEAF AND DUMB.

TABLE 111.—Showing the Number of the Deaf and Dumb, and the Dumb not Deaf, from all causes, in the several Provinces and Counties in Ireland, ... 458
TABLE 112.—Showing, by Provinces, the Ages and Sexes of the Deaf and Dumb and the Dumb not Deaf, ... 458
TABLE 113.—Showing the Religious Professions of the Deaf and Dumb and the Dumb not Deaf, 459
TABLE 114.—Showing the Proportion of Males to Females among the Deaf and Dumb, and their Proportion to the Population, ... 460
TABLE 115.—Showing, by Ages and Sexes, the Occupations of the Deaf and Dumb, . . 461
TABLE 116.—Showing, by Sexes, the Position in Family of Congenital Deaf Mutes, so far as could be ascertained, ... 463
TABLE 117.—Showing the Number of Children born in each Family, and the Number of those Children Deaf and Dumb, so far as could be ascertained, ... 464
TABLE 118.—Showing, by Sexes and in Provinces, the Number, so far as could be ascertained, of Congenital Deaf Mutes in each Family, a member of which was returned as Deaf and Dumb in 1901, ... 464
TABLE 119.—Showing the amount of Muteism in cases where Consanguinity of Parents existed before Marriage, and the Condition of the Mute Offspring, . . . 464
TABLE 120.—Showing, by Sexes, the causes of acquired Muteism, and the Ages at which the Diseases or Accidents which produced such occurred, ... 465
TABLE 121.—Showing (for persons susceptible of education) the Ages and Sexes of the Uneducated Deaf and Dumb, and Dumb not Deaf, both Congenital and Acquired, and the Number of the Educated, in the several Provinces and Counties in Ireland, . 463

Printed image digitised by the University of Southampton Library Digitisation Unit

Pages

TABLE 122.—Showing the Result of Hereditary Predisposition, or Family Peculiarity, in the production of Congenital Deaf Dumbness, ... 466
TABLE 123.—Showing the Number, Locality, Date of Erection, and Amount of Accommodation of the several Institutions for the Deaf and Dumb in Ireland 468
TABLE 124.—Showing the Age, Sexes, and Homes of the Pupils in the several Institutions for the Deaf and Dumb in Ireland, ... 468

THE LUNATIC AND IDIOTIC

TABLE 125.—Showing, by Provinces and Counties, the Number and Sexes of Lunatics and Idiots at large, or in the custody of their friends, or in Workhouses, or who were confined in Public or Private Asylums in Ireland, on the 31st of March, 1901, with their Proportion to the Population, ... 470
TABLE 126.—Showing, by Provinces and Counties, the Religious Professions and Sexes of Lunatics and Idiots, ... 472
TABLE 127.—Showing, by Sexes, the description of Disease and its presumed Cause, in Lunatics and Idiots, ... 472
TABLE 128.—Showing, by Ages and Sexes, according to the description of Disease, the state of Marriage and Education among Lunatics and Idiots, ... 472
TABLE 129.—Showing the Occupation of the Lunatics and Idiots both at large and in Public Institutions, and the Number in which the Lunacy or Idiocy was stated on the Returns to have been Hereditary, ... 474

VIII.—INMATES OF PUBLIC INSTITUTIONS.

TABLE 130.—Showing, by Provinces, Counties, Cities, etc., the Number of Inmates of the Principal Institutions in Ireland on the night of the 31st of March, 1901, ... 476
TABLE 131.—Showing, by Provinces, Counties, Cities, &c., the proportion of Inmates of the Principal Institutions in Ireland to every 10,000 of the Population, . . . 477

HOSPITALS.

TABLE 132.—Showing, by Provinces, Counties, Cities, and Towns, the Locality, Name, Date of Erection, Amount of Accommodation, and Number of Patients, in each of the Infirmaries, Fever, General, Special, Military, and Prison Hospitals, for the Temporary Reception of the Sick, in Ireland, on the night of the 31st of March, 1901, with the Proportion the Accommodation bears to the Population not otherwise provided with In-door Medical Relief, ... 478
TABLE 133.—Showing the Occupations of the Inmates of Infirmaries, General, Special, Military, and Prison Hospitals, in Ireland, ... 483
TABLE 134.—Showing, by Provinces, Counties, and County Boroughs, the Religious Professions of the Inmates of Infirmaries, General, Special, Military, and Prison Hospitals in Ireland, ... 485

WORKHOUSES.

TABLE 135.—Showing the Religious Professions of the Inmates of the Workhouses, . . . 486
TABLE 136.—Showing, by Ages and Sexes, the state of Education and of Marriage among the Inmates of Workhouses, ... 487
TABLE 137.—Showing the Ages, Sexes, and former or present Occupations of the Inmates of Workhouses, ... 487

CHARITABLE INSTITUTIONS.

TABLE 138.—Showing the Number of Hospitals, Asylums, Alms-Houses, Penitentiaries, and other Charitable Institutions for the Permanent Residence of the Distressed, Sick, Aged, or Infirm, in Ireland, on the night of the 31st March, 1901, . . . 489
TABLE 139.—Showing, by Ages and Sexes, the Number and Previous or Present Occupations of the Inmates of Asylums and Charitable Institutions on the night of the 31st March, 1901, ... 492
TABLE 140.—Showing the Religious Professions of the Inmates of Hospitals, Asylums, Alms-Houses, and other Charitable Institutions for the Permanent Residence of the Distressed, Sick, Aged, or Infirm, ... 493

PRISONS.

TABLE 141.—Showing, by Ages and Sexes, the former or present Occupations of the Inmates of Prisons, ... 494

IX.—RELIGIOUS PROFESSIONS OF THE PEOPLE.

TABLE 142.—Showing the Religious Profession of the Inhabitants of each Province, County, and County Borough in Ireland, in 1891 and 1901, also the per-centage of the Population belonging to each Religious Profession, ... 496
TABLE 143.—Showing the Religious Professions of the Population of Ireland, by Sexes, on the night of the 31st March, 1901, in each Poor Law Union (or Superintendent Registrar's District), and the Counties in which situated, ... 498
TABLE 144.—Showing the Religious Professions of the Inhabitants of the County Parliamentary Divisions in Ireland in 1891 and 1901, and the Number of Electors belonging to each, ... 504
TABLE 145.—Showing the Religious Professions of the Inhabitants of Parliamentary Boroughs, and Parliamentary Divisions within Boroughs, in Ireland in 1891 and 1901, also the Number of Electors belonging to each in 1901, ... 506

Printed image digitised by the University of Southampton Library Digitisation Unit

Page

TABLE 146.—Showing, by Sexes, the Religious Professions of the Inhabitants of County Boroughs, Municipal Boroughs, Urban Districts, and Towns in Ireland, with a Population of 1,500 and upwards, in 1901, ... 507

TABLE 147.—Showing the territory comprised within each Diocese, and the Religious Profession of the Inhabitants in 1901, ... 510

TABLE 148.—Showing the Religious Profession of the Inhabitants of each Diocese in Ireland, in 1901, ... 516

TABLE 149.—Showing, for each Ecclesiastical Province and Diocese in Ireland, the Religious Profession of the Inhabitants in 1861, 1871, 1881, 1891, and 1901, with the proportion per cent. of the Inhabitants belonging to each Religious Profession, 517

TABLE 150.—Showing the Religious Profession of the Inhabitants of each Ecclesiastical Province and of each Diocese in Ireland, in 1861, 1871, 1881, 1891, and 1901, according to the usage of the Roman Catholic Church, ... 520

TABLE 151.—Showing, for the years 1861, 1871, 1881, 1891, and 1901, the Religious Professions of the Inhabitants of each Ecclesiastical Province and of each Diocese in Ireland, according to the usage in 1861, of the then Established Church, . . . 522

X.—RELIGIOUS PROFESSIONS AND EDUCATION.

TABLE 152.—Showing, for each Province, County, City, &c., by Religious Professions, the Proportion per cent. of the Population, 5 years old and upwards, who could Read and Write, Read only, and neither Read nor Write, in 1861, 1871, 1881, 1891, and 1901, respectively, ... 524

TABLE 153.—Showing the proportion per cent of the Population, 5 years old and upwards, who could neither Read nor Write in each Province, County, &c., in Ireland, at the Census Periods of 1841, 1851, 1861, 1871, 1881, 1891, and 1901, . . 527

TABLE 154.—Showing, by Provinces, the proportion per cent. of the Population, 5 years old and upwards, who could Read and Write, Read only, and who could neither Read nor Write, in Ireland, in 1841, 1851, 1861, 1871, 1881, 1891, and 1901, . . 527

EDUCATIONAL ESTABLISHMENTS.

TABLE 155.—Showing, by Counties, Cities, and Provinces, the Number and Ages of Persons attending School during the week ended 11th May, 1901, distinguishing Rural and Civic Districts, ... 528

TABLE 156.—Showing, for Ireland, the Number of Educational Establishments, Primary and Superior; also the Number, Ages, and Religious Professions of the Pupils and Students in attendance thereat, during the weeks ended 17th June, 1871, 14th May, 1881, 30th May, 1891, and 11th May, 1901, ... 542

TABLE 157.—Showing, for Educational Establishments during the week ended 11th May, 1901, in each County and City, the Number of Pupils, according to Religion and Sex, whose course of instruction included one or more of the following studies:—Latin, Greek, Modern Languages, and Mathematics, ... 544

TABLE 158.—Showing, in periods, the Number of days the Scholars of the several ages attended School during the year commencing 1st April, 1900, and ending 31st March, 1901, in so far as Returns were received, ... 550

TABLE 159.—Showing, by Provinces, Counties, Cities, &c., the number of Scholars, and the number of Days during which each of them attended School during the years ended March 31st, 1861, 1871, 1881, 1891, and 1901, in so far as Returns were received, 566

TABLE 160.—Comparative view of the number and per-centage of Pupils in attendance at school during the years ended 31st March, 1861, 1871, 1881, 1891, and 1901, in so far as Returns were received, ... 571

TABLE 161.—Showing, for Ireland, the per-centage of School attendance, by age-periods and classes of Schools, for the week ended 11th May, 1901, ... 571

TABLE 162.—Showing, by Provinces, the number of Pupils, according to Religion and Sex, receiving instruction in Latin, Greek, Modern Languages, Mathematics, and Celtic, respectively, in Educational Establishments, during the week ended 11th May, 1901, ... 572

TABLE 163.—Showing, by Provinces and Counties, the number of Pupils and Students in attendance at Educational Establishments in Ireland on any day or days during the fortnight ended 11th May, 1901, ... 572

TABLE 164.—Showing, in Single Years, from 5 to 15, the Population in 1851, 1861, 1871, 1881, 1891, and 1901, the number of Persons attending School, and the number and proportion per cent. of those *not* attending School, ... 574

XI.—IRISH LANGUAGE.

TABLE 165.—Showing, by Provinces, Counties, Cities, &c., the number and proportion per cent. of the Irish-speaking Population in 1881, 1891, and 1901, distinguishing those who spoke "Irish only" from those who spoke both "Irish and English," 575

TABLE 166.—Showing, by Provinces, the number and ages of persons who spoke Irish only, and of those who spoke Irish and English, in Ireland, in 1881, 1891, and 1901, . 576

Printed image digitised by the University of Southampton Library Digitisation Unit

Page

XII.—EMIGRATION.

TABLE 167.—Showing the Number, Sexes, and Ages of Persons who Emigrated from Ireland in each year of the period, 1891-1900, ... 577

TABLE 168.—Emigration from each County in Ireland during each year from 1st April, 1881, to 31st March, 1901, ... 578

XIII.—MISCELLANEOUS

TABLE 169.—Showing, by Provinces, Counties, Cities, &c., the Area, Population, Number of Houses and Families, Occupations, Religious Professions, and Education in Ireland, in 1901, ... 580

TERRITORIAL SUBDIVISIONS OF IRELAND.

TABLE 170.—Showing, by Provinces and Counties, the Area in Statute Acres, the Number of County and Borough Parliamentary Divisions, Municipal Boroughs, Boroughs and Towns with Improvement Commissions, Towns not under Local Government, District Electoral Divisions, Parishes, and Townlands in Ireland, in 1901, ... 584

TABLE 171.—Showing the Area, the number of Counties, Superintendent Registrars' and Registrars' Districts, and of Census Enumeration Districts, Poor Law Unions, Dispensary Districts, and District Electoral Divisions, in Ireland, together with the Number of Places for which the Population for 1901 is separately stated, . . 585

APPENDIX.

Copies of Circulars, Forms, &c. 587

Printed image digitised by the University of Southampton Library Digitisation Unit

CENSUS OF IRELAND, 1901.

GENERAL REPORT.

TO HIS EXCELLENCY GEORGE HENRY EARL CADOGAN, K.G.,

LORD LIEUTENANT-GENERAL AND GENERAL GOVERNOR OF IRELAND,

&c., &c., &c.

MAY IT PLEASE YOUR EXCELLENCY,

We, the Commissioners appointed under the Census (Ireland) Act, 1900, 63 Vic., Cap. 6, have the honour to lay before Your Excellency our General Report and Tables relating to the population of Ireland on the night of the 31st March, 1901.

As it has become our province to digest the returns of the first Census of a new century it would appear fitting that as an introduction some account should be given of the Censuses of the population of Ireland in the nineteenth century, and also a short sketch of the attempts made from time to time to ascertain the population, in earlier periods.

The following extract from the Report of the Census Commissioner for 1821 gives a succinct account of the Enumerations made or attempted up to the year 1805.—

Earlier attempts to ascertain the Population.

"The first attempt worthy of notice was that made by the celebrated Sir William Petty. The circumstances in which he stood with respect to this country gave him great local advantages towards the solution of a question, to the investigation of which his mental powers and habits of study peculiarly qualified him. He had superintended the great territorial survey of Ireland, instituted during the Protectorate for the distribution of forfeited property; the importance and accuracy of which may be estimated from the consideration, that, though undertaken for a special and limited object, and therefore not pervading the whole country, it still, after a lapse of more than two centuries, continues to be the standard of reference, in the Courts of Judicature, as to points of disputed property, and the only authentic source of information as to the minuter subdivisions of the land, as well as to many circumstances relating to local taxation. His estimation taken in the year 1672 gives a total of 1,100,000 souls.

"The result of a subsequent attempt made by Captain South in the year 1695 appears in the transactions of the Royal Society of London. It is not easy from the brief and unsatisfactory memoranda there given, to ascertain the value of the data on which his calculation rests. The total number of souls is stated by him at 1,034,102.

"Mr. Dobbs, in the second part of his essay on the trade and improvement of Ireland, published in 1731, gives an account of the number of houses in the years 1712, 1718, 1725, and 1726. The calculations on which they are formed are taken from the returns of the Hearth-money Collectors; and give the following results at an average of six souls to a house.—For 1712, 2,099,094; for 1718, 2,169,048; for 1725, 2,317,374; and for 1726, 2,309,106.

"In the year 1731, an inquiry was instituted by order of the House of Lords of Ireland for ascertaining the population thereof, through the medium both of the Magistracy and of the Established Clergy. On reflecting on the state of Ireland at that period when large tracts of the country were not subject to the jurisdiction of the former of those classes, or to the influence of the latter, the result of an inquiry made by either of them, when unsupported by the authority of an Act of the Legislature, must be deemed far from satisfactory. The number of souls is stated to have been 2,010,221.

Printed image digitised by the University of Southampton Library Digitisation Unit

General Report.

"Several subsequent attempts were made to ascertain the population, all of which rest on the same basis as that just stated. Their results gave, in the year 1754, a population of 2,372,634; in 1767 of 2,544,276; in 1777 of 2,690,556; and in 1785 of 2,845,932.

"In 1788 an inquiry was instituted by Mr. Gervais Parker Bushe, one of the Commissioners of the Revenue, the result of which is published in the transactions of the Royal Irish Academy. Like the preceding attempts it is founded on the returns of the Hearth-money Collectors, and the details stated in Mr. Bushe's memoir prove that he considered this basis to stand in need of much correction and amendment. The total is computed by him to amount to 4,040,000.

"From a return of the number of hearths made to the Irish House of Commons in 1791 the population is estimated at 4,206,612.

"In the subsequent year Dr. Beaufort published his Ecclesiastical Map of Ireland. The memoir which accompanies it affords a vague estimate of the population of each county averaged according to difference of local circumstances, at from five to six souls to a house. The total thus amounts to 4,088,226.

"Major Newenham in his inquiry into the progress and magnitude of the population of Ireland, published in the year 1805, endeavours to correct the inaccuracies of the Hearth-money Returns by a variety of ingenious calculations formed on other bases. His corrected estimate gives a total of 5,395,456 souls."

Incomplete Census of 1812.

The first attempt to take an Official Census in this country was made in 1813, pursuant to an Act passed in 1812. Under this statute the supervision of the enumeration was entrusted to the Grand Juries of the several counties. This arrangement worked badly, the Grand Juries, from their constitution, not being capable of efficiently superintending the work, and having at their disposal no adequate machinery for its accomplishment. In several counties no steps were taken in the matter, and in others, where there were, the work was so irregularly and tardily performed that after two years spent in a fruitless endeavour to carry out the intentions of the Legislature the attempt was abandoned.

Census of 1821.

The failure of this inquiry directed public attention to the necessity of providing more effective machinery, and an Act was passed in 1815 vesting the superintendence of the next Census in the Magistrates at Quarter Sessions and the Assistant Barristers; and accordingly the Census of 1821 was taken under their supervision. Though there was no staff officially under the control of the magistrates, yet the nomination of the enumerators was placed in their hands, and much care appears to have been taken to secure the services of men who were competent to perform the duty. At first many difficulties appeared. In some districts open hostility manifested itself, while in others the undefined state of the boundaries caused many obstacles to the compilation of a satisfactory statistical return. These, however, having been surmounted, the results of the first authoritative and complete Irish Census were presented to the public in 1823.

Census of 1831.

A second enumeration of the people was taken in 1831. The inquiry, however, was not commenced simultaneously in all parts of the country, and it extended over a considerable period. The Enumerators, moreover, were under the impression that they would be paid in proportion to the numbers they enumerated, a system of payment which, it appears, was in many cases actually adopted. For these and other reasons the results of this Census have not been regarded as satisfactory. The Census of 1831 was subjected to examination and correction in 1834, when it afforded the basis of the returns made by the Commissioners of Public Instruction.

Census of 1841.

The Census of 1841 opened a new era in Irish Statistics. The Commission consisted of Messrs. W. Tighe Hamilton, Henry J. Brownrigg, and Captain (afterwards Sir) Thomas A. Larcom, R.E. It was then for the first time that the Ordnance Survey Maps were available, and a regularly organized police force—the Constabulary—at hand, from which a corps of Enumerators could be selected. The Commissioners of 1841 were also the first to employ Forms of Family Return, to

Printed image digitised by the University of Southampton Library Digitisation Unit

be filled by the Head of the Family instead of having the particulars entered by the Enumerator from *vivâ voce* inquiry. Their Report deals with the population viewed in most of its social aspects, and it has rightly been regarded as a model of succinctness. Many new lines of investigation were entered upon, including an inquiry into the deaths during the ten years ending 6th June, 1841. In 1844 a volume giving Census Statistics for each Townland, by Parishes, Baronies, and Counties, was published as "Addenda to the Census of Ireland for the year 1841." GENERAL REPORT.

The Census of 1851 was taken under the superintendence of the Registrar-General of Marriages, Mr. William Donnelly, assisted by Dr. (afterwards Sir) William R. Wilde. The chief features of that enumeration were the School Census and the Report on the Status of Disease, which, in addition to treating of the number of persons suffering from sickness, dealt with the deaf and dumb, the blind, the lunatic and idiotic, and the lame and decrepit. An interesting Table of Cosmical Phenomena, Epizootics, Famines and Pestilences, in Ireland, from the earliest records published, was also compiled by the Assistant Commissioner, aided by the eminent Irish scholars, Dr. O'Donovan and Mr. Eugene O'Curry, M.R.I.A. The Agricultural Statistics (first commenced in 1847) for 1851 and 1852 were collected by the Commissioners, who also published detailed statistics of emigration. Census of 1851.

In December, 1861, the Registrar-General issued from the Agricultural and Emigration Statistics Office a very valuable Index to the Townland Census of 1851, which gave in alphabetical order the name of every townland, town and island mentioned in the Census publications, and the number of the sheet of the maps of the Ordnance Survey in which each was to be found, also the area of each townland and the county, barony, parish and poor law union in which it was situated. The volume and page of the Townland Census from which information could be procured as to the population and houses in 1841 and 1851, and the poor law valuation in 1851 were also given. Topographical Index.

The Census of 1861 was taken under the superintendence of the Registrar-General, Mr. Donnelly, who acted as Chief Commissioner, with Dr. W. R. Wilde and Dr. G. W. Abraham as Assistant Commissioners. It was then for the first time that an inquiry was made into the Religious Professions of the people. This new element necessitated extensive changes in the Tables so as to exhibit Education in connection with Religious Profession. Census of 1861.

The Commissioners, in addition to the Townland Census, published two volumes dealing with Ages and Education, and two volumes relating to Deaths and the Status of Disease; another volume devoted to the subjects of Religious Professions, Education, and Occupations, and a General Report completing the series.

In 1871 the *personnel* of the Commission was the same as in 1861. except that the Board consisted of three Commissioners instead of a Chief Commissioner and two Assistant Commissioners. The principle of issuing County Books containing statistics showing the results ascertained regarding all the various subjects dealt with by the Commission was adopted. The classification of occupations followed in 1841, 1851, and 1861 was abandoned in favour of the classification in use in England, in order that the information afforded for the two countries might be comparable. In addition to the detailed County Books, Provincial Summaries, and General Report, the Commissioners issued two volumes on Vital Statistics and prepared a revised edition of the Townland Index, which was subsequently issued by the Registrar-General. Census of 1871.

The Commissioners for taking the Census of 1881 were Dr. T. W. Grimshaw, Registrar-General; Dr. G. W. Abraham, and Mr. Robert E. Matheson. This Census was taken on the lines of the 1871 Enumeration, but the results were made available for the public within an unprecedentedly short time, the General Report being dated 21st September, 1882. Interesting information relating to the occupations or social condition of the inhabitants of the Dublin Registration District was published for the first time, also a series of Tables exhibiting the area and valuation of agricultural holdings. Census of 1881.

In 1891, the Commissioners were Dr. Grimshaw, Registrar-General, Dr. T. J. Bellingham Brady, and Mr. Robert E. Matheson. This Census was published on the same plan as the last preceding Census, but the General Report was issued at a still earlier period than in 1881, bearing date 23rd June, 1892. Census of 1891.

Printed image digitised by the University of Southampton Library Digitisation Unit

GENERAL REPORT.

Preliminary Arrangements.

We shall now give a short account of the preliminary arrangements for the Census of 1901 and the method adopted for collecting the information.

This Census has been taken under circumstances of peculiar difficulty owing to the entire re-arrangement of the territorial divisions of the country consequent on the passing of the Local Government (Ireland) Act, 1898. The passing of this Statute rendered it necessary to commence the work at a much earlier period than usual. A complete scheme for the Census Establishment was submitted to the Government on the 3rd November, 1898, with the estimate for preliminary expenses for the year 1899-1900, and the Census Office was formally opened on the 1st April, 1899, when the Secretary and Office Superintendents entered on the discharge of their duties in connection with the preliminary business of the Department.

Plan of County Books.

On 14th November, 1899, a pattern County Book, based on the plan of 1891, with necessary changes, was submitted by the Registrar General to the Government, and was subsequently approved by the Chief Secretary.

Owing to the extensive alterations in boundaries consequent on the Local Government (Ireland) Act, 1898, above referred to, the reprinting of the Topographical Index which had not been revised since 1871 became indispensable. The Forms of the various Indexes were submitted by the Registrar-General to Government and approved at an early date.

As there was considerable trouble on former occasions in connection with the allocation of streets, &c., in the various cities, towns, &c., to their proper divisions, printed Lists of Streets in the various Cities, &c., arranged according to Wards or District Electoral Divisions, were prepared for the use of the Enumerators, a step which had the effect of preventing the recurrence of many errors discovered in the course of the work in 1891.

The warrant appointing the Commission was received on the 12th December, 1900, and the Commissioners held their first meeting on that date.

Preparation of Forms.

The Form A or Family Return (see Appendix, page 600), which is similar to that used in 1891, was forwarded for the approval of the Government on 14th December, 1900. The form was approved on 21st December, 1900.

The other Enumeration Forms were submitted and approved in due course.

In accordance with Section 5 of the Census Act, no alteration was made in any of the Enumeration Forms as adopted in 1891, except such as were necessary to comply with the provisions of the Statute. The main feature in which the Act for 1901 differs from that for 1891 is the additional requirement that the Enumerators were to take an account of the number of rooms occupied by any occupier who was in occupation of less than five rooms.

Revision of Statistical Processes, &c.

All the methods and processes of tabulation employed in the Census of 1891 were, prior to the drafting and submission to the Government of the various Forms and Tables for 1901, carefully considered and revised, with the object of diminishing labour and reducing expense.

The office requirements as to accommodation, books, forms, maps, &c., were, as far as possible, anticipated.

Local Arrangements.

The country was apportioned into 208 Enumeration Districts, each of which was placed under the supervision of a District Inspector, Royal Irish Constabulary, or an officer of the Dublin Metropolitan Police, to whom the duty of superintending the taking of the Census was assigned. 202 Officers of the Royal Irish Constabulary and 6 Officers of the Dublin Metropolitan Police acted as Superintendents of Enumeration.

Under the control of each Superintendent were a certain number of Enumerators, amounting altogether to 3,941, viz.: 3,790 members of the Royal Irish Constabulary and 151 of the Dublin Metropolitan Police.

Printed image digitised by the University of Southampton Library Digitisation Unit

GENERAL REPORT

Local Arrangements

The following STATEMENT shows, by COUNTIES, the NUMBER of ENUMERATORS employed, and the average NUMBER of PERSONS enumerated by each.

COUNTIES.	Number of Enumerators.	Population	Average number of Persons to each Enumerator
LEINSTER			
Carlow,	43	37,743	878
Dublin (exclusive of Metropolitan Police District),	65	65,735	1,011
Kildare,	57	63,566	1,115
Kilkenny,	106	79,159	747
King's,	80	60,187	752
Longford,	60	46,672	778
Louth,	73	65,820	902
Meath,	101	67,497	649
Queen's,	67	57,417	857
Westmeath,	74	61,629	833
Wexford,	110	104,104	946
Wicklow,	73	60,821	833
MUNSTER			
Clare,	124	112,334	906
Cork,	332	404,611	1,219
Kerry,	135	165,726	1,228
Limerick,	147	146,098	994
Tipperary, N.R.,	100	67,815	678
S.R.,	103	92,417	897
Waterford,	87	87,187	1,002
ULSTER.			
Antrim,	139	196,090	1,411
Armagh,	102	125,392	1,229
Belfast City,	100	349,180	3,492
Cavan,	105	97,541	929
ULSTER—*continued*			
Donegal,	195	173,722	891
Down,	142	205,889	1,450
Fermanagh,	76	65,430	861
Londonderry,	99	144,404	1,459
Monaghan,	83	74,611	899
Tyrone,	138	150,067	1,001
CONNAUGHT.			
Galway,	238	192,549	809
Leitrim,	79	69,343	878
Mayo,	174	199,366	1,145
Roscommon,	105	101,791	969
Sligo,	75	84,083	1,121
PROVINCES.			
Leinster (exclusive of Dublin Metropolitan Police District),	912	770,358	845
Munster,	1,028	1,076,188	1,047
Ulster,	1,179	1,582,826	1,343
Connaught,	671	616,932	964
Dublin Metropolitan Police District,	151	382,471	2,533
IRELAND,	3,941	4,458,775	1,131

This organization worked successfully, and no serious difficulty was met with in the progress of the work.

The necessary forms and instructions were despatched to the Superintendents of Enumeration before the 11th of March, 1901, the day fixed for the opening of the parcels and the commencement of the distribution of the forms.

The distribution of the forms was completed on the 30th March, 1901, and the collection of the returns commenced on 1st April, 1901.

On the 6th day of April Your Excellency honoured us by inspecting our office.

Visit of His Excellency the Lord Lieutenant to Census Office

As in 1891, returns from every house in which there was a case of infectious disease were enclosed in specially prepared double sets of impervious covers, and forwarded to this office, where they were disinfected.

When the collection of the returns from his district was completed, the Enumerator proceeded to make a summary of the results.

On 17th May, 1901, we forwarded to the Government for presentation to Parliament, our Preliminary Report, with Abstract of the Enumerators' Summaries.

Preliminary Report

The manuscript of the Census Book for County of Carlow, the first of the series of County Books, was forwarded to the printer on 24th July, 1901, and we had the honour of submitting that book to Your Excellency on 24th October, 1901, and the books for the other counties were submitted subsequently at short intervals.

County Books.

Printed image digitised by the University of Southampton Library Digitisation Unit

GENERAL SUMMARY OF RESULTS.

Before proceeding to examine the figures in detail it may be interesting to present a concise summary of the principal results of the Census, which are as follow :—

Persons.—The Population of Ireland in 1901, including the Navy and Military serving in the country, was 4,458,775 (2,200,040 males and 2,258,735 females). In 1891 it was 4,704,750 (2,318,953 males and 2,385,797 females). There was, therefore, in the ten years a decrease of 245,975 persons or 5·23 per cent.

Ages.—There is a marked diminution, amounting to 12·2 per cent., in the number of children and young persons under 20 years of age in 1901 compared with 1891. There is also a decrease in the number of persons in the age periods from 40 to 55, and from 70 upwards, amounting to 8·6 and 11·7 per cent. respectively.

Conjugal Condition.—The number of married persons in 1901 was, males 578,491; females 590,907. In 1891, they were respectively 613,649 and 626,031. Widowers and widows were 88,034 and 211,031, compared with 91,500 and 232,004 respectively in 1891. The unmarried were, males 1,533,515, females 1,456,797; the corresponding figures for 1891 being 1,613,804 and 1,527,762.

Birthplaces.—In 1891 the number of Irish born persons enumerated who did not reside in the county in which they were born amounted to 10·8 per cent. of the population. In 1901 they amounted to 11·1 per cent. or an increase of 0·3 per cent.

In 1891 the number of persons born in England enumerated in Ireland amounted to 74,523; in 1901 the number was 76,977, being an increase of 2,454, or 3·3 per cent.

The number of natives of Scotland in Ireland in 1891 was 27,323, in 1901, 30,101, or an increase of 10·2 per cent.

The number of persons born outside of the United Kingdom who were in Ireland on the Census night in 1891 was 21,521, and in 1901, 24,750, being an increase of 15·0 per cent.

Religious Professions.—"Roman Catholics" decreased from 3,547,307 in 1891 to 3,308,661 in 1901, or 6·7 per cent. "Protestant Episcopalians" (practically "The Church of Ireland") decreased from 600,103 in 1891 to 581,089 in 1901, or 3·2 per cent. "Presbyterians" decreased 0·4 per cent., their number being 443,276 in 1901, as against 444,974 in 1891. "Methodists" showed an increase from 55,500 in 1891 to 62,006 in 1901, or 11·7 per cent. All other persuasions increased from 56,866 in 1891 to 63,743 in 1901, being an increase of 12·1 per cent.

Education.—In 1901 the number of persons in Ireland five years old and upwards who were wholly illiterate was equal to 13·7 per cent. of the population; in 1891 the per-centage was 18·4, showing a decrease in 1901 of 4·7 in the per-centage.

The number of persons aged five years and upwards in 1901 who could read only was 6·9 per cent of the population; in 1891 the per-centage was 11·0, showing a decrease in 1901 of 4·1 in the per-centage.

In 1891 70·6 per cent. of the population aged 5 years and upwards were able to read and write; in 1901 the per-centage was 79·4, showing an increase of 8·8 in the decade.

Schools and Scholars.—In 1901 there were returned 9,157 establishments for primary instruction attended by 636,777 pupils. In 1891 the number of establishments was 9,177, and the number of pupils 685,074, showing a decrease of 48,297 pupils, or 7·0 per cent. In 1901 there were 510 establishments (including colleges) for superior instruction, with 38,565 students, and in 1891 490 with 27,769 students, showing an increase of 10,796 students, or 38·9 per cent.

Occupations.—The Professional Class in 1891 numbered 214,243, or 4·55 per cent. of the population. In 1901 it numbered 131,035, or 2·94 per cent., a decrease of 1·61 in the per-centage. This reduction is the result of the transfer, on the present occasion, to the Indefinite and Non-Productive Class, of large numbers aged 15 years and upwards returned as "Scholar," &c, who in 1891 and previous Censuses, were tabulated as "Students," and included in the Professional class.

Printed image digitised by the University of Southampton Library Digitisation Unit

General Summary of Results

The Domestic Class in 1891 amounted to 255,144, or 5 42 per cent. In 1901 it was 219,418, or 4 92 per cent, a fall of 0 50 in the per-centage

The Commercial Class in 1891 was 83,173, or 1 77 per cent In 1901 it had risen to 97,889, or 2 20 per cent., an increase of 0·43 in the per-centage.

The Agricultural Class in 1891 numbered 936,759, or 19 92 per cent In 1901 it had fallen to 876,062, or 19 65 per cent, a decrease of 0 27 in the per-centage

The Industrial Class in 1891 was represented by 656,410 persons, or 13 95 per cent. In 1901 the number was 639,413, or 14 34 per cent., an increase of 0·39 in the percentage

The Indefinite or Non-productive Class.—The number tabulated in this Class for 1891 was 2,559,021, or 54 39 per cent In 1901 it was 2,494,958, or 55·96 per cent, an increase of 1·57 per cent. This increase is accounted for by the transfer from the Professional Class (See above)

Families—The number of families in 1901 was 910,256; in 1891 the number was 932,113, showing a decrease of 2 3 per cent. in 1901.

Houses.—The inhabited houses decreased from 870,578 in 1891 to 858,158 in 1901, or 1·4 per cent Houses of the first-class increased from 70,740 to 75,225, or 6 3 per cent Second-class houses increased from 466,632 to 521,454, or 11 7 per cent. The number of third-class houses is 251,606 against 312,589 in 1891 This represents a decrease of 60,983, or 19·5 per cent, and fourth-class houses (mud cabins) decreased from 20,617 in 1891 to 9,873 in 1901, or 52·1 per cent. (See note to Table VIII on page 112)

Rateable Valuation—The rateable valuation of Ireland rose from £14,034,681 1*s.* 9*d.* in 1891 to £14,932,754 1*s.* 0*d.* in 1901, or 6·4 per cent

Births.—From 1st April, 1891, to March 31st, 1901, 1,052,729 births were registered, against 1,147,321 during the preceding ten years.

Marriages.—The marriages registered amounted to 221,582, the number in the previous ten years being 212,256.

Deaths.—The deaths were 834,552 against 879,412 for the previous decade.

Emigration.—The number of emigrants from Ireland during the decade was 430,993 (200,125 males and 230,868 females); in the previous decade the emigrants amounted to 768,105.

Sickness.—The sick and infirm of all kinds on Census night of 1901 numbered 68,862 or 1 in 65 of the whole population. Of these 35,588 were temporarily diseased, and 33,274 permanently diseased. In 1891 the number of sick and infirm on Census night was 66,664 or 1 in 71 of the whole population. Of these 35,722 were temporarily diseased, and 30,942 permanently diseased.

Blind.—The number of the totally blind in Ireland in 1901 was 4,253. In 1891 the number was 5,341.

Deaf and Dumb.—The deaf and dumb numbered, in 1901, 3,076; in 1891 their number was 3,365.

Dumb not Deaf.—The number tabulated under this heading in 1891 was 1,099, and in 1901 it was 895.

Lunatics and Idiots.—The total number of lunatics and idiots returned in 1891 was 21,188, and in 1901 the number amounted to 25,050. The number of lunatics enumerated on Census night of 1901 was 19,834 (10,213 males and 9,621 females), of whom 596 were at large, 16,587 in asylums, and 2,651 in workhouses. In 1891 the number of lunatics was 14,945 (7,463 males and 7,482 females), 893 being at large, 11,265 in asylums, and 2,787 in workhouses.

There were, in 1901, 5,216 idiots (2,946 males and 2,270 females), of whom 3,272 were at large, 763 in asylums, and 1,181 in workhouses. In 1891 there were 6,243 idiots (3,501 males and 2,742 females). Of these, 4,077 were at large, 996 in asylums, and 1,170 in workhouses.

A decrease in the number of persons returned as idiots, and an increase in the number of lunatics, also appeared in the Census of 1891, as compared with that of 1881.

Printed image digitised by the University of Southampton Library Digitisation Unit

General Report.

General Summary of Results.

Division of Land.—In 1901 the total extent under crops (including meadow and clover) was 4,631,051 acres, in 1891 it was 4,818,381 acres. The extent under grass in 1901 was 10,577,238 acres against 10,298,654 in 1891. Woods and plantations in 1901 occupied 309,741 acres, as against 311,554 acres in 1891, and turf bog, marsh, barren mountain, roads, fences, &c, represented 4,710,162 acres in 1901 and 4,769,677 in 1891.

Land under Crops.—In 1901 the extent of land under cereal crops was 1,317,574 acres, under green crops 1,079,443 acres, under flax 55,442 acres, and under meadow and clover 2,178,592 acres In 1891 the acreage under cereal crops was 1,492,763, under green crops 1,191,424, under flax 74,665, and under meadow and clover 2,059,529 acres

Live Stock.—The number of live stock in 1901 was as follows :—Horses and mules 593,798. asses 238,980, cattle 4,673,323, sheep 4,378,750, pigs 1,219,135, goats 312,409, and poultry 18,810,717 In 1891 the numbers were—horses and mules 621,479, asses 216,268, cattle 4,448,516, sheep 4,722,613, pigs 1,367,712, goats 336,337, and poultry 15,276,128.

Language.—The number of persons returned as speaking Irish only in 1901 was 20,953, or 0·47 per cent. In 1891 the number so returned was 38,192, or 0·81 per cent.

The persons who could speak "English and Irish" in 1901 amounted to 620,189 or 13·9 per cent In 1891 they were 642,053 or 13·6 per cent.

Navy and Military serving in Ireland.—The number of the Navy and Military serving in Ireland in 1891 was 25,725, and in 1901 it was 21,235.

Foreigners.—The number of foreigners in Ireland in 1901 was 16,541; in 1891, 12,900, showing an increase of 3,641

Pauperism.—The number of paupers in the workhouses of Ireland on Census night in 1901 was 43,043, being 695, or 1·6 per cent. over the number in 1891. The number of persons in receipt of outdoor relief in Ireland at the date of the Census of 1901 was 58,365. The corresponding number in 1891 was 62,988

We shall now proceed to lay before Your Excellency our Report on the detailed Statistics of the country, dealing with the various subjects in the following order :—

I. Area, Houses, and Population.

II. Ages of the People.

III. Civil or Conjugal Condition of the People.

IV. Occupations of the People.

V. Birthplaces of the People.

VI. Foreigners.

VII. The Sick and Infirm.

VIII. Public Institutions.

IX. Religious Profession of the People.

X. Religious Profession and Education.

XI. Irish-speaking Population.

XII. Emigration.

XIII. Miscellaneous.

XIV. Maps and Diagrams.

Printed image digitised by the University of Southampton Library Digitisation Unit

I.—AREA, HOUSES, AND POPULATION.

GENERAL REPORT.

Area. Territorial Divisions.

The passing of the Local Government (Ireland) Act, 1898, inaugurated a great change in Irish Census Statistics. Under that Statute the Poor Law areas were adopted as the basis for administrative purposes, and it became necessary in the Townland Census, to arrange the Townlands, in each administrative county, according to Poor Law Unions, Dispensary or Registration Districts, and District Electoral Divisions, instead of according to baronies and parishes as beretofore. This operation was a very laborious one, and had it not been for the assistauce obtained from Lists of Townlands by Poor Law Unions prepared in the Office of the Registrar-General, our work would have been seriously delayed by the change. Inside each District Electoral Division the townlands have been arranged according to baronies and parishes, so as to afford means of reference to the publications of former Censuses.

Townlands.

The Townlands are the units from which all the other territorial divisions are made up. They are the smallest recognised divisions in tbe Census Publications and on the Ordnance Survey Maps. There were 60,462 townlands at the date of the Census. Table VII. of the County Books gives statistics of Area, Houses, Population and Valuation for each townland.

District Electoral Divisions.

There were in Ireland at the date of the Census 3,751 District Electoral Divisions, formerly Poor Law Electoral Divisions. In no case does a District Electoral Division extend into more than one County.

Dispensary or Registrars' Districts.

The Dispensary Districts were created under the provisions of the Medical Charities Act, 14 & 15 Vic., c. 68. They consist of groups of District Electoral Divisions, and were formed with regard to area and population. The Registrars' Districts are, in general, co-extensive with the Dispensary Districts. There were 829 Registrars' Districts in Ireland on 31st March, 1901.

Unions or Superintendent Registrars' Districts.

The Poor Law Unions originally numbered 130; in 1857 tbey were increased to 163; at the date of the Census of 1891 their number was 160; and on 31st March, 1901, 159. They are multiples of Townlands, District Electoral Divisions and Dispensary Districts, and are conterminate with the Superintendent Registrars' Districts. They vary in size from 347,820 to 41,205 statute acres. 113 are situated wholly in one county, 38 in two, while 8 extend into three counties.

County Electoral Divisions.

Tbe County Electoral Divisions are the Divisions of the County for the purpose of election of memhers of the County Council under the Local Government (Ireland) Act, 1898. Tbey consist of a certaiu number of the District Electoral Divisions, and are arranged with a view to tbe population of each County Division being, as nearly as may be, equal.

County Districts.

The County Districts which consist of groups of District Electoral Divisions have been formed under the Local Government Act of 1898. They are divided into Urban and Rural Districts, each with a separate Couucil.

Baronies.

The Baronies were generally constituted from the ancient Irish divisions. They are composed of groups of townlands, and beretofore the townlands composing the barony have been grouped in the Census publications according to the parishes or portions of parishes in wbicb they are situated. These areas have now ceased to be used for administrative or fiscal purposes.

Parishes.

The Civil Parishes are composed of groups of townlands, but owing to the adoption of tbe Poor Law areas for administrative purposes, their importance has, from a statistical point of view, been much diminished. As already stated both baronies and parishes have been retained for purposes of reference in the Townland Census on the present occasion, and in addition a Table is given in each of the County Books showing the population of the Civil Parishes according to Religious Profession.

Counties.

The Counties of Ireland as heretofore existing were composed of groups of baronies. Under tbe operation of the Local Government Act, 1898, the boundaries of several counties have been altered for the purpose of facilitating local government. In our tables, except where otherwise stated, the new areas have been adopted.

Provinces.

Ireland is divided into four Provinces consisting of groups of counties, the counties adopted for the Census Tables being those as altered under the operation of the Local Government Act, 1898.

Printed image digitised by the University of Southampton Library Digitisation Unit

General Report.

In addition to the above-mentioned territorial divisions, there are the Parliamentary Divisions which are mainly formed under the "Re-Distribution of Seats 1885, Act," and the Ecclesiastical Dioceses. Tables giving Statistics for these areas are appended to this Report.

Having submitted to Your Excellency the foregoing remarks respecting the various classes of territorial divisions which exist in Ireland, we would refer to the Report of the Census Commissioners of 1871, at page 6 of which the subjects of configuration, soil, climate, and race are fully treated of.

Area, Houses, and Population.

Tables 1-3 and 42-6 appended to this Report show the area, houses, and population, in Ireland, in 1901 and some previous Census years with the increase or decrease in the respective intercensal periods.

It will be observed from Table 2 that during the last decennium, as in each of the five preceding intercensal periods, there was a decline in the population. The decrease between 1891 and 1901 was, however, but little more than one-half of the decline between 1881 and 1891, the reduction in the last-mentioned period amounting to 470,086 or 9·08 per cent. of the population in the first year of the decade, and the decline in the interval between the Censuses of 1891 and 1901 being 245,975 or 5·23 per cent. of the population in 1891. The decrease in the first ten years period after 1841 was 1,622,739 or 19·85 per cent. of the population in 1841; in the second 753,418 or 11·50 per cent. of the population in 1851; in the third 386,590 or 6·67 per cent. of the population in 1861, and in the fourth (ending in 1881) 237,541 or 4·39 per cent. of the population in 1871, so that absolutely and relatively the decrease in the ten years between the enumerations of 1891 and 1901 was less than that in any of the preceding five decennia except the intercensal period 1871-81.

The population of Ireland on the 31st March, 1901, was 4,458,775 occupying 858,158 inhabited houses, on an area of 20,228,192 statute acres, exclusive of 604,553 acres under water, but inclusive of 5,019,903 acres under plantations, roads, fences, bogs, barren mountain, waste, &c.

Persons to an acre.

The average number of persons to an acre in 1901 was ·21; in 1891, ·23; and in 1881, ·25; showing a decrease in the density of the population to each acre of ·02 as compared with 1891, and ·04 as compared with 1881.

The number of acres to each person in 1901 was 4·7; in 1891, 4·3; and in 1881, 3·9, showing an increase in 1901, of ·4 as compared with 1891 and ·8 as compared with 1881, in the number of acres to each person.

Persons to an acre of arable land.

Omitting from the above area, plantations, bogs, barren mountain, waste, and other uncultivated tracts, we find the arable acreage of Ireland in 1901 to be 15,208,289, and the population to each acre in 1901, ·29; in 1891, ·31, and in 1881, ·34. There were 3·41 acres to each person in 1901, 3·21 in 1891, and 2·95 in 1881, showing an increase in the number of acres of arable land to each person of ·20 as compared with 1891, and ·46 as compared with 1881.

The civic area of Ireland—that is, of all towns of not less than 2,000 inhabitants, was in 1901, 126,450 acres; in 1891, 124,660 acres; and in 1881, 119,792 acres.

The population of these districts was 1,384,929 in 1901; 1,244,113 in 1891, and 1,245,503 in 1881.

In 1901 the proportion of persons to each acre of civic area was 11·0; in 1891 it was 10·0, and in 1881 10·4.

Persons to an acre, Rural Districts.

The rural area of Ireland in 1901 was 20,101,742 acres, with a population of 3,073,846; in 1891 it was 20,073,606 acres, with a population of 3,460,637; in 1881, 20,074,810 acres, with a population of 3,929,333; and in 1871, 20,091,391 acres, with a population of 4,211,033. The proportion of inhabitants to each acre of this area in 1901 was ·15; in 1891 it was ·17; in 1881, ·20; and in 1871, ·21; showing an increase of area in 1901 as compared with 1891 of 28,136 acres; as compared with 1881, of 26,932 acres, and with 1871 of 10,351 acres, together with a decrease of population of 0·2 per acre, as compared with 1891. of 0·5 as compared with 1881, and of 0·6 as compared with 1871.

Printed image digitised by the University of Southampton Library Digitisation Unit

GENERAL REPORT.

Houses and House Accommodation. Tables, 42, 43, & 46.

The number of inhabited houses in Ireland on the night of the Census in 1901 was 858,158, and on the corresponding nights in 1891, 1881, 1871, 1861, and 1851, 870,578, 914,108, 961,380, 995,156, and 1,046,223 respectively. The inhabited houses decreased by 51,067, or 4·9 per cent., between 1851 and 1861; by 33,776, or 3·4 per cent., between 1861 and 1871; by 47,272, or 4·9 per cent. between 1871 and 1881; by 43,530, or 4·8 per cent., between 1881 and 1891; and by 12,420, or 1·4 per cent. between 1891 and 1901; while, as has been already shown, the decrease of the population between 1891 and 1901 was 5·2 per cent.; between 1881 and 1891, 9·1 per cent.; between 1871 and 1881, 4·4 per cent.; between 1861 and 1871, 6·7 per cent.; and between 1851 and 1861, 11·5 per cent. The average number of persons to each house is now 5·2, while there were 5·4 persons to a house in 1891, 5·6 in 1881 and 1871, 5·8 in 1861, and 6·3 persons to a house in 1851. There has also been a general improvement in the classes of dwellings throughout the country.—See Table 49.

In 1901, as on previous occasions, the houses were classified in four divisions—1st, according to extent, as shown by the number of rooms; 2nd, according to quality, as shown by the number of windows in front; and 3rd, according to solidity and durability, as shown by the material of the walls and roof. If numbers be adopted to express the position of every house in a scale of each of these elements, and if the numbers thus obtained for every house be added together, a new series of numbers will be produced, giving the position of each house in a scale compounded of all the elements, *i.e.*, its actual state. A reference to Form B 1 (Appendix) will show the principle upon which this has been done.

In the lowest of the four classes are comprised houses built of mud or perishable material, having only one room and window; in the third a better description of house, varying from one to four rooms and windows; in the second, what might be considered a good farm house, having from five to nine rooms and windows; and in the first class all houses of a better description than the preceding.

The accommodation which the houses afford has also been arranged, under four classes, viz.:—

First Class accommodation consisting of 1st class houses occupied by one family.

Second Class accommodation consisting of 2nd class houses, occupied by one family, or of 1st class houses, occupied by two or three families.

Third Class accommodation comprising 3rd class houses, with one family each, or 2nd class houses, with two or three families, or 1st class houses occupied by four or five families.

Fourth Class accommodation includes all 4th class houses, 3rd class houses with more than one family, 2nd class houses with four or more families, and 1st class houses inhabited by six or more families.

As stated in the General Report for 1881, the classification adopted on previous occasions was departed from in 1871 to a certain extent, many houses which in former Censuses would have been tabulated in the 3rd class being then included in the 4th, while the latter was sub-divided into two groups, one consisting of 4th class houses built of brick or stone, the other of mud cabins.

The classification followed in 1841, 1851, and 1861 has, as in 1881 and in 1891, been adopted, and the houses now included in the 4th class are exclusively those built of mud or perishable materials.

Number of Families to each House, Rural and Civic Areas (Table 49).

From Table 49 it will be seen that in the Rural Areas there was, in 1901, an average of 1·05 families to each house of the 1st class, of 1·01 to each house of the 2nd, and of 1·00 to houses of the 3rd and 4th classes. For the Civic Areas* the average number of families to each house in 1901 was—1st class 1·65, 2nd class 1·13, 3rd class 1·02, 4th class 1·01; while the average number of families to each house in 1891 was, 1st class 1·71, 2nd class 1·19, 3rd class 1·03, 4th class 1·01; in 1881, the averages in the Civic Areas were, 1st class 1·82, 2nd class 1·30, 3rd class 1·05, 4th class 1·02; in 1871 in Civic Areas, 1st class 2·0, 2nd class 1·42, 3rd class 1·09, 4th class 1·05; and in 1861, in Civic Areas, 1st class 2·16, 2nd class 1·52, 3rd class 1·16, 4th class 1·14.

* See Note (*a*), page 111.

Printed image digitised by the University of Southampton Library Digitisation Unit

General Report.

Area, Houses, and Population.

Number of Families to each House.

The number of inhabited 1st class houses which had risen from 55,416 in 1861 to 60,483 in 1871, to 66,727 in 1881, and to 70,740 in 1891, amounted in 1901 to 75,225, being 4,485 over the number in 1891, and 19,809, or 35·7 per cent. over the number in 1861. The 2nd class increased at the same time by 54,822 as compared with 1891, by 99,213 as compared with 1881, by 140,340 as compared with 1871, and by 160,756 as compared with 1861, while the total number of inhabited houses was reduced to 858,158 from 870,578 in 1891, 914,108 in 1881 and 961,380 in 1871. In 1901 the 1st and 2nd class houses were 70 per cent. of the entire number, while in 1891 they were only 62 per cent., in 1881 53 per cent., and in 1871 46 per cent. In 1871 there were in Ireland 519,783 3rd and 4th class houses inhabited by 534,274 families; in 1881 there were 425,140 houses of the same classes inhabited by 431,119 families, and in 1891, 333,206 inhabited by 335,763 families; while in 1901 there were only 261,479 houses of these classes inhabited by 262,609 families, showing a reduction of 258,304 houses and 271,665 families in 1901 as compared with 1871; of 163,661 houses and 168,510 families as compared with 1881, and of 71,727 houses and 73,154 families as compared with 1891. In 1861 there were 89,374 mud cabins, inhabited by 93,978 families; in 1881 there were 41,025 families inhabiting 40,665 houses of this class; in 1891 there was a fall to 20,729 families in 20,617 houses, and in 1901 the number of houses of the lowest class and of families inhabiting them were reduced respectively to 9,873 and 9,905, or less than half the number in 1891 and only one-ninth of the number in 1861.

The total number of inhabited houses in Civic Areas increased during the last decade by 30,551, or 15·2 per cent., while the number of 3rd and 4th class houses decreased by 4,198, or 15·6 per cent.

In the rural districts the total number of inhabited houses decreased by 42,971 or 6·4 per cent., and the number of 3rd and 4th class houses by 67,529 or 22·1 per cent. It will thus be perceived that there has been a very substantial increase in the number of 1st and 2nd class houses in both Civic and Rural Areas.

Tenements of less than five rooms

In addition to the particulars regarding house accommodation obtained and classified in the same manner as on previous occasions, details were obtained in 1901 regarding the number of rooms occupied by any occupiers who at the time of the Census were in occupation of less than five rooms and of the number of rooms in each of such tenements.

Statistics showing the information thus obtained are given in Tables 9, 10, and 50. Table 9 shows the total number of Occupiers (or Heads of Families) in occupation of less than five rooms in each Province, and from it we learn that the total number of such occupiers in Ireland was 682,434 or 75·0 per cent. of the total number of families in the country, and of these 361 were occupiers of part of a room only, 78,988 or 8·7 per cent. were occupiers of one room, 242,710 or 26·7 per cent. occupiers of two rooms, 224,769 or 24·7 per cent. occupiers of three rooms, and 135,606 or 14·9 per cent. occupiers of four rooms; in the Province of Leinster the number of occupiers of less than 5 rooms was 176,872 or 73·9 per cent. of the number of families in the Province; in Munster 157,910 or 77·1 per cent. of the number of families; in Ulster 233,574 or 70·0 per cent. of the familes; and in Connaught 114,078 or 89·5 per cent. of the total number of families in the Province.

Table 10 shows the number of tenements of one room, and the number of Occupants of such tenements in Ireland and in each Province in 1901. The total number of such tenements was 79,149—equal to 8·7 per cent. of the total number of families in the country, including 20,994 cases in which the room had only one occupant, 41,918 where the room had 2, 3, or 4 occupants, 13,351 in which there were 5, 6, or 7 occupants, and 2,886 cases where the occupants exceeded 7 in number, including 786 cases of 9 persons, 364 of 10 persons, 138 of 11 persons, and 68 of 12 or more persons in the room. In Leinster there were 33,576 tenements of one room equal to 14·0 per cent. of the number of families in the Province; in Munster 17,979 or 8·8 per cent. of the number of families; in Ulster 17,189 or 5·1 per cent. of the families in the Province; and in Connaught 10,405 or 8·2 per cent. of the number of families in the Province.

In Table 50 are shown, for each of the six County Boroughs and for the Town of Galway, the total tenements and the tenements of less than five rooms, distinguishing

Printed image digitised by the University of Southampton Library Digitisation Unit

those occupied by various numbers of persons. In Dublin County Borough 59,263 tenements of all kinds, include 46,822 tenements of less than five rooms, being 79·0 per cent. of the total, and the 46,822 cases include 21,747 tenements of one room; in Belfast the total tenements numbered 69,981, and of these 32,008 or 45·7 per cent. were tenements of less than five rooms including 697 tenements of one room; in Cork where the total tenements were 15,255, the number of less than five rooms was 10,604 or 69·5 per cent., including 1,620 tenements of one room; in Limerick the total number of tenements was 7,378, the number of less than five rooms 5,564 or 75·4 per cent., and the number of tenements of one room 1,166; in Waterford the total number of tenements was 5,052, the number of tenements of less than five rooms 3,509 or 69·5 per cent., and the number of one roomed tenements 368; in Londonderry the total number of tenements was 7,392, those of less than five rooms 4,537 or 61·4 per cent., and those of one room 529; and in Galway where the total tenements numbered 2,526 the tenements of less than five rooms were 1,680 or 66·5 per cent., and they included 268 tenements of one room.

Map III. and Diagram No. 3, following this Report, illustrate the state of the house accommodation and the proportion per cent. of the inhabited houses in each class, according to counties and provinces.

Number and density of Population in each County

In Table 47, p. 171, the counties of Ireland, as constituted under the Local Government (Ireland) Act, 1898, are arranged, first, according to the actual numbers of the population, and, second, according to the density of the population in 1901; and Table 47A shows the County Boroughs similarly arranged. The largest number of inhabitants, 328,489, is returned for the county of Cork; and the smallest, 37,748 persons, for the county of Carlow, which, with the exception of the county of Louth, is the least in extent of the Irish counties, and contains only a little over 1 per cent. of the entire area of the country.

(Table 47.) Density of Population in each County.

The second county in order of population is Down with 205,889 inhabitants; there are eight counties with more than 150,000 and less than 200,000 inhabitants; six with more than 100,000 and less than 150,000; fourteen with more than 50,000, and less than 100,000, and two (Longford and Carlow) with less than 50,000, the population of Longford being 46,672, and, as before stated, that of Carlow 37,748.

The Metropolitan County of Dublin is first in order of density of population with 0·72 persons per acre, and Armagh next with 0·38 per acre; Down third with 0·34 persons per acre, and Louth fourth with 0·32 persons per acre; there are four counties where the average number of persons to an acre was more than 0·19 and less than 0·30; nine where it was more than 0·15 and less than 0·20, and fifteen where it averaged from 0·12 (the number for King's County, Meath and, Wicklow respectively) to 0·15.

The respective populations of the County Boroughs range from 26,769 for Waterford to 349,180, the population of Belfast; and the number of persons per acre from 18·10 in Londonderry to 36·74 per acre in Dublin.

Table 48, p. 172, shows the counties of Ireland, as constituted under the Local Government (Ireland) Act, 1898, arranged in order of per-centage of increase or decrease of population between 1891 and 1901.

The only county in which there has been an increase is Dublin; the population of which is 6·3 per cent. above that for 1891.

Per-centage of increase or decrease in each County. (Table 48.)

The counties showing the largest decrease in Population are Monaghan, Waterford, and Cavan, the respective decreases for which are 13·45 per cent., 13·07 per cent., and 12·85 per cent. of the population in 1891.

Per-centage of decrease of Population by Provinces. (Table 43.)

Taking the provinces as constituted prior to the passing of the Local Government (Ireland) Act, 1898, we find Ulster shows the smallest per-centage of decrease for the last decade, viz., 2·28 per cent., Leinster shows a decrease of 3·26 per cent., Munster comes next with 8·29 per cent., and Connaught shows the greatest per-centage of decrease, viz., 10·08.

Per-centage of decrease of inhabited Houses by Provinces. (Table 46)

There was an increase of 1·80 per cent. in the number of inhabited houses in Ulster in 1901, as compared with the number in 1891, but in each of the other provinces there was a decrease; the decrease in Leinster being equal to 1·20 per cent., in Munster to 4·36, and in Connaught to 5·21 per cent.

Printed image digitised by the University of Southampton Library Digitisation Unit

General Report.

Poor Law Unions (Table 51). Parliamentary Divisions of Counties and Boroughs (Table 52).

In Table 51, are shown, the total area, houses, and population in 1901, for each Poor Law Union, together with the names of the administrative county or counties in which the Union is situated.

Table 52 exhibits the area, houses, and population, together with the number of electors in the Parliamentary Divisions of Counties and Boroughs in Ireland on the Census night.

With the exception of Carlow, which only returns one member to Parliament, each of the Parliamentary Counties is divided into two or more Divisions, each returning a member, and exclusive of the University of Dublin which returns two members to Parliament, there are in Ireland 9 Boroughs returning collectively 16 members to Parliament.

Of the County Parliamentary Divisions the smallest, as regards area, is that of South Dublin, which contains 21,820 acres North Mayo, which comprises 510,007 acres, is the largest. The County Division with the greatest population is that of North Dublin, which contains 82,628 persons, with 13,460 Parliamentary electors. The next is South Dublin, with 81,110 persons, and 11,088 electors. The County Divisions with the least population are those of North and South Longford, which contain respectively 23,468 and 23,204 persons, with 5,174 and 5,410 Parliamentary electors. The Borough Parliamentary Division with the largest population is that of East Belfast, which contains 121,520 persons, with 14,899 Parliamentary electors, while the Borough of Newry has only a population of 13,137 persons, and 1,848 Parliamentary electors. The Borough of Cork is (with the exception of the University of Dublin) the only constituency in Ireland which returns two members to Parliament; it has a population of 100,022 persons, and 13,481 Parliamentary electors.

In 8 of the 9 Parliamentary Boroughs, the Parliamentary and Municipal boundaries differ, considerable districts outside the Municipal area being in some instances included in the former. As stated at page 34 of the Report of the Census Commissioners for 1871, wherever at the date (1869) of the passing of the Act, 31 and 32 Vic., Cap 49, the municipal boundary extended beyond the Parliamentary, the latter was made conterminate with the former, but, on the other hand, where the Parliamentary boundary extended beyond the Municipal, no alteration took place, and no subsequent changes in Municipal areas have affected the Parliamentary Boroughs.

Municipal Boroughs and Towns.

The Tables next in order, Nos. 53-7, pp. 178-80, show by Provinces the area, houses, and population of Cities and Towns of not less than 2,000 inhabitants, together with the origin of their local government, if any, and this information is supplemented by Table 58, where towns, having local government, whose population did not reach 2,000 are given.

The various Irish municipalities are regulated either under ancient charters modified by the Municipal Reform Acts, 3 & 4 Vic., Cap. 108, and 5 & 6 Wm. IV., Cap. 76, or the Towns Improvement (Ireland) Act, 17 & 18 Vic., Cap. 103, the Local Government (Ireland) Act, 1898, and in some instances by special Acts of Parliament. The civic communities are divided in our tables into five classes.

Cities, &c., with over 50,000 inhabitants. (Table 53).

The Cities and Towns included in the first class are given in Table 53, which shows the area, houses, population, &c., of Cities and Towns containing over 50,000 inhabitants, and of this class there are in Ireland 3 only—Dublin, with 290,638 inhabitants, Belfast, with 349,180, and Cork, with 76,122. The boundaries of Dublin and Belfast have been extended since 1891; adopting the present areas there was during the ten years between the Census of 1891 and that of 1901 an increase of 21,988 or 8·2 per cent. in the population of Dublin, and an increase of 75,996 or 27·8 per cent. in Belfast. The population of Cork increased by 777 or 1·03 per cent.

Cities, &c., with from 20,000 to 50,000 inhabitants. (Table 54). Towns, &c., with from 10,000 to 20,000 inhabitants. (Table 55).

The second class, Table 54, consists of the Cities or Towns containing from 20,000 to 50,000 inhabitants. Of these there are 5, viz., the two Urban Districts of Rathmines and Rathgar, and of Pembroke in the vicinity of Dublin; the Cities of Limerick and Waterford, in the Province of Munster, and Londonderry, in Ulster.

Table 55 shows that there are 13 towns containing 10,000 and less than 20,000 inhabitants, and of these 5 are in the Province of Leinster, 5 in Ulster, 2 in Connaught, and 1 in Munster.

Printed image digitised by the University of Southampton Library Digitisation Unit

GENERAL REPORT

In Tables 56 and 57 are shown, first, towns containing 5,000 and less than 10,000 inhabitants; and second, towns containing 2,000 and less than 5,000. There were in Ireland, on the Census night, 22 of the former and 64 of the latter. The Province of Leinster contained 6 of the towns returned in Table 56, Munster 8, and Ulster 8. There was no town of this class in Connaught. Of the towns returned in Table 57, 17 are in the Province of Leinster, 22 in Munster, 18 in Ulster, and 7 in Connaught.

Towns with from 5,000 to 10,000 inhabitants. (Table 56) and those containing 2,000, but less than 5,000 (Table 57.)

Under the above heads, Tables 53-7, is comprised the Civic Area of Ireland, which in 1901 consisted of 126,450 acres, and contained 1,384,929 inhabitants.

As compared with 1891, the Civic Area of Ireland has increased by 1,790 acres, or 1·44 per cent., and the population has increased by 140,816 persons, or 11·34 per cent. Of this increase of 140,816 in the population of the Civic Area more than one-half was in the City of Belfast.

Civic Area and population, 1891-1901.

The increase of the Civic area is due to the extension of Dublin and Belfast and of some townships, and to the formation of new townships, under the provisions of the Towns' Improvement (Ireland) Act, 17 and 18 Vic., Cap. 103.

Towns with Local Government, but not containing 2,000 inhabitants (Table 58.)

Towns with local government but not containing 2,000 inhabitants, are shown in Table 58. Of these there are 21 in Ireland. They are locally governed under the provisions of the Towns Improvement (Ireland) Act, 17 and 18 Vic., Cap. 103. Two of these Towns were included in the Civic area in 1891, but have not now the required number of inhabitants.

Dublin Metropolitan Police District and Dublin Registration Area (Table 59.)

The area, houses, and population of the Dublin Metropolitan Police District, and the Dublin Registration Area, as respectively constituted at the date of the Census are shown in Table 59.

SPECIAL INQUIRY AS TO AGRICULTURAL HOLDINGS.

Special Inquiry as to Agricultural Holdings. (Tables 60-76.)

Agricultural Holdings in 1901, *classified according to rateable valuation, with the Population, Houses, Out-offices, and Farm-steadings, in each class, also the number of Holdings according to size in statute acres.*—In the Census Report of 1881, Tables were included showing the relation between the Agricultural Population and the Holdings upon which they resided. These Tables threw much light upon the social condition and means of subsistence of the Occupiers of Agricultural Holdings in Ireland, and served as useful standards of comparison between the results then published by the Registrar-General in the Annual Report on the Agricultural Statistics of Ireland, and the actual condition of the Agricultural Holdings and the Occupiers of these Holdings

In 1881, the Classification adopted was as follows :—

1st	Class Holdings not exceeding 1 Statute Acre.					
2nd	,,	above	1	and not exceeding	5	Statute Acres.
3rd	,,	above	5	,,	10	,,
4th	,,	above	10	,,	15	,,
5th	,,	above	15	,,	20	,,
6th	,,	above	20	,,	30	,,
7th	,,	above	30	,,	50	,,
8th	,,	above	50	,,	100	,,
9th	,,	above	100	,,	200	,,
10th	,,	above	200	,,	500	,,
11th	,,	above	500	Statute Acres.		

It will be observed that the foregoing grouping was altogether by *Acreage.*

As special and more accurate information regarding the valuation of Agricultural Holdings than had hitherto been available was considered desirable, it was determined in 1891 to classify the Agricultural Holdings not merely by acreage, as was done in 1881, but also by rateable valuation, and a similar course has been pursued on the present occasion.

Printed image digitised by the University of Southampton Library Digitisation Unit

GENERAL REPORT

Special Inquiry as to Agricultural Holdings

As in 1891 the Holdings have been grouped in eleven classes according to Valuation :—

1st	Class Holdings	not exceeding	£4	in rateable value.	
2nd	,,	above	£4	and not exceeding	£10 in rateable value.
3rd	,,	above	£10	,,	£15 ,,
4th	,,	above	£15	,,	£20 ,,
5th	,,	above	£20	,,	£30 ,,
6th	,,	above	£30	,,	£40 ,,
7th	,,	above	£40	,,	£50 ,,
8th	,,	above	£50	,,	£100 ,,
9th	,,	above	£100	,,	£200 ,,
10th	,,	above	£200	,,	£300 ,,
11th	,,	above	£300 in rateable value.		

The returns from which the Tables were constructed were collected on Forms M 1, M 2, and M 3.

On Form M 1 information was obtained by townlands as to the number of agricultural holdings, the area and rateable valuation of each, the number of houses and out-offices or farm-steadings, and the resident population on the night of the Census. The valuation referred to is the General Tenement Valuation; on it are based all public and local assessments, as also are the Parliamentary and Municipal Franchises. On Form M 2 a summary by District Electoral Divisions was made by each enumerator, of the particulars contained in Form M 1. Form "M 3" was prepared with a view to provide for those cases where an occupier of land *resident* within the enumerator's district, held *two or more farms*, or had a farm which extended into two or more adjoining townlands, and on this Form the enumerator entered the name of the townland where each farm or portion of a farm was situated. Before the general classification of the holdings was begun in this office, the information given on Form "M 3" was utilized for the purpose of combining the several details regarding the different portions of each person's farm, and the complete farm was subsequently classified according to rateable valuation in the same manner as if it were an undivided holding.

As a result, the following important particulars have been obtained regarding the social condition of the Agricultural Population of Ireland in 1901, and means have been afforded for contrasting the changes that have taken place in each decade since 1881 :—

	1901	1891	1881
Number of Holdings ...	490,301	486,865	499,109
Area in Statute Acres ...	18,739,644	18,535,930	18,289,076
Valuation of Holdings ...	£10,061,667	£9,971,987	£10,069,075
Number of Families ...	543,840	579,010	638,759
,, Persons ...	2,664,204	2,978,470	3,417,877
,, Inhabited Houses .	541,192	573,930	631,005
,, Uninhabited ,, . .	35,674	33,544	21,506
,, Out-offices & Farm-steadings ...	2,130,247	2,004,830	1,797,544

Classification of Agricultural Holdings according to size.

The Statistical Results as to Agricultural Holdings according to size and the per-centage in each Class may be seen from the following figures for 1901 and the two previous Censuses :—

	No. of Holdings.			Per centage in each Class.		
	1901	1891	1881	1901	1891	1881
Not exceeding 1 acre—	29,037	18,243	16,879	5·9	3·8	3·4
Above 1 and ,, 5 acres	52,388	55,554	61,751	10 7	11·5	12·4
,, 5 ,, ,, 10 ,,	73,035	76,403	82,399	14·9	15·7	16·5
,, 10 ,, ,, 15 ,,	61,153	62,792	65,424	12·5	13 0	13·1
,, 15 ,, ,, 20 ,,	54,007	55,538	57,013	11·0	11·4	11·4
,, 20 ,, ,, 30 ,,	64,742	64,934	65,504	13·2	13·3	13·1
,, 30 ,, ,, 50 ,,	67,014	66,969	65,709	13 7	13·7	13·2
,, 50 ,, ,, 100 ,,	54,501	52,928	51,566	11 1	10·8	10·3
,, 100 ,, ,, 200 ,,	23,086	22,354	21,570	4·7	4·6	4·3
,, 200 ,, ,, 500 ,,	9,089	8,975	8,881	1·8	1·8	1 8
,, 500 acres	2,249	2,175	2,413	·0 5	0 4	0·5
Total,	490,301	486,865	499,109	100 0	100·0	100·0

Printed image digitised by the University of Southampton Library Digitisation Unit

GENERAL REPORT

Special Inquiry as to Agricultural Holdings

Comparing the four Provinces, it will be found that the holdings not exceeding 30 acres constitute in Leinster 64·3 per cent. of the total number, in Munster 52·2, in Ulster 73·6, and in Connaught 79·9. In the county of Mayo the proportion reaches 83·0 per cent., and in Roscommon 81·9. In the county of Armagh, where the per-centage of those not exceeding 30 acres is 86·8, we find the highest proportion of small holdings in any county of Ulster, followed by 84·2 in the county of Monaghan.

It will further be observed that the number of holdings not exceeding 1 acre has considerably increased. This is due, no doubt, to the operation of the Labourers' Acts, which have been largely put in force in Leinster and Munster, where the increases have chiefly taken place.

Classification according to Rateable Valuation

Adopting the Classification according to Rateable Valuation the results for 1901 and 1891 are shown as follows —

				No of Holdings 1901	No of Holdings 1891	Percentage in each Class. 1901	Percentage in each Class. 1891
Not exceeding £4 in Value				134,182	127,098	27·4	26·1
Above £4 and	,,	£10	,,	141,162	144,592	28·8	29·7
,, £10	,,	£15	,,	60,147	60,866	12·3	12·5
,, £15	,,	£20	,,	36,707	37,008	7·5	7·6
,, £20	,,	£30	,,	41,337	41,185	8·4	8·5
,, £30	,,	£40	,,	22,094	21,942	4·5	4·5
,, £40	,,	£50	,,	13,700	13,391	2·8	2·8
,, £50	,,	£100	,,	25,701	25,573	5·2	5·3
,, £100	,,	£200	,,	10,526	10,454	2·1	2·1
,, £200	,,	£500	,,	2,520	2,566	0·5	0·5
,, £500				2,225	2,190	0·5	0·4
			Total,	490,301	486,865	100·0	100·0

Comparing the four Provinces, it will be found that the holdings not exceeding £15 in rateable value constitute in Leinster 58·7 per cent. of the total number of holdings in that Province; in Munster 60·3; in Ulster 68·0; and in Connaught 86·2 per cent.

In all the counties in the Province of Connaught, the per-centage of holdings not exceeding £15 in rateable valuation is above 80 per cent.; in the county of Mayo the per-centage being 91·9; in four counties in the Province of Ulster the per-centage exceeds 70 per cent. that for Donegal being 87·7; in the Province of Munster the per-centage exceeds 65 per cent. in two counties, viz., Kerry and Clare, in which the per-centages are 75·2 and 69·7 respectively; in six counties in Leinster the per-centage exceeds 60 per cent.—Longford, Louth, Queen's, King's, Westmeath, and Kildare, viz., 69·5, 66·1, 63·8, 62·8, 61·5, and 61·2 respectively.

Population on Agricultural Holdings

The distribution of the population on agricultural holdings not exceeding £15 in rateable value is for Ireland, 33·1 per cent.; for the province of Leinster, 19·5; Munster, 30·6: Ulster, 29·5; and Connaught, 70·6. In the county of Mayo the per-centage is 78·5; in Leitrim, 74·9; in Roscommon, 69·5; in Donegal, 67·8; and in Galway, 65·6.

The proportion of the population living on agricultural holdings over £15 in rateable value is for Ireland 26·6 per cent.—for the province of Leinster, 26·6; Munster, 33·0; Ulster, 26·7; and Connaught, 15·7.

Of the population in Ireland on Census night of 1901—40·3 per cent. did not reside on agricultural holdings; in Leinster the per-centage was 53·9: in Munster, 36·4; in Ulster, 43·8; and in Connaught, 13·7.

Houses on Agricultural Holdings

Comparing the classes of houses in which the population on agricultural holdings reside very favourable results are shown in 1901 as compared with the two preceding decades :—

	1901	1891	1881	Per centage in each Class 1901	1891	1881
Houses of the 1st Class	28,456	27,399	25,992	5·3	4·8	4·1
,, 2nd ,,	299,130	274,056	255,217	55·3	47·7	40·5
,, 3rd ,,	205,923	255,584	316,103	38·0	44·6	50·1
,, 4th ,,	7,683	16,891	33,693	1·4	2·9	5·3
Total,	541,192	573,930	631,005	100·0	100·0	100·0

It will thus be seen that the fourth or lowest class of houses, commonly known as mud cabins, have decreased from 33,693 in 1881 to 16,891 in 1891, and to 7,683 in 1901.

Printed image digitised by the University of Southampton Library Digitisation Unit

AGRICULTURAL STATISTICS.

General Report.

Division of Land.

According to the Agricultural Statistics (Ireland) for last year (1901), kindly furnished by the Department of Agriculture and Technical Instruction for publication by us, as in former Census Reports when these statistics were compiled by the Registrar-General, there were 4,631,051 acres, or 22·9 per cent. of the total area, under crops, consisting of 2,452,459 under tillage, and 2,178,592 under meadow and clover; 10,577,238, or 52·3 per cent, under grass; 10,886, or 0·1 per cent., under fallow or uncropped arable land; 309,741, or 1·5 per cent., under woods and plantations; 1,164,294, or 5·8 per cent, under turf bog; 409,908 or 2·0 per cent. under marsh; 2,223,420, or 11·0 per cent., under barren mountain land; and 901,654, or 4·4 per cent, under roads, fences, &c.

In 1891 the proportion per cent. under crops, including meadow and clover, was 23·9; grass, 5·10; fallow, 0·1; woods and plantations, 1·5; bog and marsh, 8·6; barren mountain land, 10·9; and roads, fences, &c, 3·9.

In 1881 the proportion per cent. under crops, including meadow and clover, was 25·6; grass, 49·6; fallow, 0·1; woods and plantations, 1·6; bog and marsh, 8·4; barren mountain land, 10·4; and roads, fences, &c., 4·3.

Table 79 shows the proportion per cent., under Crops in each county, arranged from the highest per-centage to the lowest, also the extent of land in statute acres.

Live stock Horses.

In 1901, the number of horses in the whole of Ireland was 564,916; in 1891, 592,819, and in 1881, 548,354

Cattle.

Of cattle there were in 1901, 4,673,323; in 1891, 5,448,511, and in 1881, 3,056,595.

Sheep.

The number of sheep in 1901 was 4,378,750; in 1891, 4,722,613, and in 1881, 3,256,185.

Pigs.

In 1901 there were 1,219,135 pigs in Ireland; in 1891, 1,367,712, and in 1881, 1,095,830.

We illustrate this portion of our Report by Diagrams Nos. 1 and 2.

SHIPPING.

Shipping and Persons on Board.

We now beg to bring under Your Excellency's notice, the general results of the Shipping Census, the statistics of which will be found in Table 13, page 113.

The detailed classification of vessels introduced in 1871, and continued in 1881 and 1891, has been again adopted on the present occasion. We have distinguished vessels in the Government service and those under local boards or corporations, ships in foreign trade and in home or coasting trade, fishing craft, boats engaged on inland navigation, and pleasure boats. It would appear that the total population on board vessels in Irish harbours, or in Irish waters, whether inland or on the seaboard was 7,067 (5,136 British subjects and 1,931 Foreigners), compared with 9,058 in 1891, 11,595 in 1881, and 8,870 in 1871. In 1891 the British subjects and Foreigners numbered 7,916 and 1,142 respectively, in 1881, 10,348 and 1,247 respectively, and in 1871, 7,611 and 1,259 respectively. The numbers of persons in foreign or colonial vessels is returned as 1,767 in 1901, compared with 909 in 1891, 1,045 in 1881, and 1,326 in 1871.

There were enumerated in 1901, 1,938 vessels of every dimension, comprising 39 in the Government service, 86 under local boards or corporations, 77 in foreign trade, 446 in home or coasting trade, 742 fishing, 245 on inland navigation, and 303 in pleasure.

It may be added that the enumeration of shipping in Ireland extended over a period of one week from the Census night, and included all vessels arriving in Irish waters during that week, the occupants of which were not enumerated elsewhere.

Printed image digitised by the University of Southampton Library Digitisation Unit

II.—AGES OF THE PEOPLE.

GENERAL REPORT.

Ages of the People.

The population of Ireland, according to sexes, in 1901 and 1891, under 1 year, 1 year and under 5, and in quinquennial periods from 5 years upwards, will be found in Table 81, page 374, together with the actual increase or decrease in 1901, and the proportion per cent. represented by the same.

From this Table it will be seen that the number under 20 years of age shows a marked diminution as compared with the same age-period in 1891:

	1901.	1891.	Decrease in 1901 No.	Per Cent.
Under 1 year ...	86,261	90,823	4,562	5
1—5, ...	356,451	379,728	23,277	6
5—10, ...	450,880	508,965	58,085	11
10—15, ...	459,610	550,131	90,521	16
15—20, ...	472,787	550,117	77,330	14

There was a decrease of 14 per cent. in children under 1 year, and of 19 per cent. in those of 1-5 years in 1891 as compared with 1881, which would now affect the age-periods 10-15 and 15-20 as is shown in the foregoing statement.

At the reproductive age-period (20 to 55 years), adopted in 1871, there has been an increase on the whole of 7,022 persons, there being 1,990,051 persons in this age-period in 1891, as compared with 1,997,073 in 1901, increases being shown in the earlier quinquennial periods, and decreases in the later quinquennial periods.

At age 55-60 there was an increase of 5,002 persons, or 4 per cent.; at 60-65 an increase of 11,937, or 6 per cent.; at 65-70 of 8,543, or 10 per cent.; at 70-75 a decrease of 8,888, or 9 per cent.; at 75-80 of 5,514, or 12 per cent.; at 80-85 of 6,915 or 16 per cent.; at 85-90 of 1,892, or 17 per cent.; at 90-95 of 1,326, or 23 per cent.; and at 95 and upwards of 169, or 8 per cent.

From Table 82, page 374, in which the population is reduced to a basis of 100,000, it will be seen that the population of Ireland was proportionately greater in 1901 than in 1891 at the following ages:—

Proportion at each age-period.

PROPORTION per 100,000 of the POPULATION of IRELAND in 1901 and 1891 at each Quinquennial period, in which there was an *increase* in 1901:—

	1901	1891
20 and under 25 years,	9,962	9,451
25 ,, 30 ,,	8,132	6,783
30 ,, 35 ,,	6,595	5,934
35 ,, 40 ,,	5,368	4,853
55 ,, 60 ,,	3,311	3,032
60 ,, 65 ,,	4,566	4,073
65 ,, 70 ,,	2,180	1,884

And at the following age-periods the population was proportionately less.

PROPORTION per 100,000 of the POPULATION of IRELAND in 1901 and 1891 at each Quinquennial period, in which there was a *decrease* in 1901:—

	1901.	1891
Under 5 years,	9,929	10,002
5 and under 10 years,	10,112	10,818
10 ,, 15 ,,	10,308	11,693
15 ,, 20 ,,	10,603	11,693
40 ,, 45 ,,	5,459	5,526
45 ,, 50 ,,	4,222	4,312
50 ,, 55 ,,	5,051	5,440
70 ,, 75 ,,	2,103	2,181
75 ,, 80 ,,	923	992
80 ,, 85 ,,	822	926
85 ,, 90 ,,	212	241
90 ,, 95 ,,	100	123
95 and upwards	42	43

On this basis the general results may be briefly stated thus:—

	1901.	1891.
Under 20 years,	40,952	44,206
20-55 ,,	44,789	42,299
55 years and upwards,	14,259	13,495
Total,	100,000	100,000

Printed image digitised by the University of Southampton Library Digitisation Unit

General Report

From the foregoing it will be seen in every 100,000 of the population we have a *decrease* of 3,254 in the number under 20 years as compared with 1891, and an *increase* of 2,490 in those in the "reproductive period" (20-55 years), and of 764 in persons aged 55 and upwards.

Centenarians.

The centenarians in 1901 numbered 497 (194 males and 303 females); in 1891, 578 (229 males and 349 females); and in 1881, 690 (224 males and 466 females).

Table 85, page 394, corresponding with that given in the Reports for previous Censuses, shows by Provinces the number of males and females who were returned at the last Census at each year of age above 99.

From this Table it appears that Munster supplies the greatest number of instances of extreme longevity, 70 males and 119 females; Ulster comes next with 56 males and 83 females; Connaught next with 41 males and 61 females; and Leinster last, with 27 males and 40 females. A reference to the succeeding Table (86), which exhibits by Counties and Provinces the conjugal condition and education of persons 100 years old and upwards, shows that 44—13 males and 31 females—were unmarried; 67—52 males and 15 females—were married; and 386—129 males and 257 females—were widowed. 93 were returned as being able to read and write; 39 could read only, and 365 could neither read nor write. The greatest actual number of centenarians were returned in 1901—in Cork and Kerry, 47 each; Donegal 39, and Galway and Mayo 35 each.

It will be observed from Table 85 that a male was returned on the present occasion as having reached the patriarchal age of 122 years. Fearing that a mistake might possibly have been made, the statement was queried, and the enumerator furnished the following interesting information regarding the case. He stated that he, and a merchant belonging to Clifden, very minutely questioned the old man, who said that he remembered seeing the French fleet, in 1798, sailing off the West coast towards the North, at which time he was a young man about 19 years of age. The enumerator also added that the man died in August, 1901; his death was subsequently registered, and the age being given as 120 years, the Registrar informed the Registrar-General that after exhaustive enquiries as to its accuracy, he was assured that the deceased might have been any age between 120 and 126 years.

III.—CIVIL OR CONJUGAL CONDITION OF THE PEOPLE

Civil or Conjugal condition.

Number and proportion of Unmarried, Married and Widowed.

Of the 1,512,548 males aged 15 years and upwards in Ireland, on the Census night, 846,023, or 55·93 per cent., were bachelors; 578,491, or 38·25 per cent., husbands, and 88,034, or 5·82 per cent., widowers; and of the 1,593,025 females of the same ages, 791,087, or 49·66 per cent., were spinsters, 590,907, or 37·09 per cent., wives, and 211,031, or 13·25 per cent., widows. In 1891, the unmarried males formed only 54·24 per cent. of the total, as against 55·93 per cent. in 1901, and the unmarried females only 47·49 per cent., against 49·66. With this increase in the proportionate number of unmarried persons, there has been merely a fractional decrease in the per-centage of the widowed, while "husbands," who, in 1891, formed 39·82 per cent. of the males aged 15 years and upwards, do not on this occasion exceed 38·25 per cent., and the relative number of "wives" has fallen from 38·32 per cent., to 37·09. The age period exhibiting the greatest increase in the relative number of unmarried men is that from 45 to 55 years, the table (Table 87, page 395) showing that while, in 1891, bachelors constituted only 19·97 per cent. of the total number of males of that age, in 1901 the proportion had risen to 23·78 in every hundred. As regards spinsters, the greatest proportional increase is in the same age period—the per-centage having advanced from 18·52 to 21·95. In every hundred males aged 20 and under 25 years, 95 were unmarried, and in every hundred aged from 25 to 35 years 68 were unmarried.

Conjugal condition of persons aged 20 years and upwards.

We have here given the respective per-centages of the unmarried, married, and widowed, based on the population aged 15 and upwards, it being customary in these countries to regard 15 years as the inferior limit of the marriageable age. In Ireland, at the present time, however, but one in every thousand males aged from

Printed image digitised by the University of Southampton Library Digitisation Unit

15 to 20, and 7 in every thousand females of that age, are married, and as persons at that period of life constitute 11 per cent. of the population at all ages, we consider it preferable, in glancing at the conjugal condition of the inhabitants of the various portions of the island, to exclude from our survey all persons aged under 20 years.

General Report.

Civil or Conjugal condition.

A reference to Table 88, page 396, which gives the proportion of single, married, and widowed persons in each province and county, and in the county boroughs of Dublin and Belfast, shows that of the males in Ireland, aged 20 and upwards, 47·8 per cent. were bachelors, 45·3 per cent. husbands, and 6·9 per cent. widowers, and that the females were distributed as follows:—Spinsters, 41·0 per cent., wives, 43·5, and widows, 15·5. The large preponderance of widows, as compared with widowers, is in accord with results shown by previous enumerations, and is due, in great part, to the much more frequent instances of re-marriage amongst widowers, the Registrar-General's Report for 1900 showing that the re-marriages of widowers in that year amounted to 1,991, while the number of widows re-married was 934 only.

Excess of Widows over Widowers.

In the Province of Leinster, the proportion of unmarried males in the population, aged 20 and upwards, was 51·0 per cent.; in Munster it was 49·2; in Ulster, 45·2; and in Connaught, 45·8. The provinces do not come in the same order with regard to unmarried females, and there is a greater range between the highest and the lowest per-centages, viz.:—In Leinster the spinsters were 42·9 per cent.; in Ulster, 42·7; in Munster, 39·4; and in Connaught, 35·0.

Unmarried.

In ten counties in Leinster, in one in Munster, and in three in Ulster, the bachelors formed more than one-half of the male population aged 20 years and upwards. The highest per-centage (57·9) was for County Kildare, owing principally to the large number of unmarried in the military quartered on the Curragh. In four counties bachelors formed 40 and under 45 per cent. of the total number of males aged 20 and upwards, and in fourteen they were between 45 and 50 per cent. In Belfast the proportion was 37·8 per cent.—the lowest in Ireland—and in Dublin County Borough, 46·6.

Spinsters, aged 20 years and upwards, were, relatively, most numerous in the County of Dublin, where they amounted to 52·2 per cent. of the total number of females of those ages, and were proportionately fewest in Kerry, in which county the per-centage was 33·1. In three other counties, also, viz.:—Clare, Galway, and Mayo, the per-centage was under 35, and in twenty-seven it was between 35 and 45. In the counties of Tyrone and Londonderry, the proportion was between 45 and 50. The per-centage for the County Borough of Dublin was 40·3, and for Belfast, 41·3.

Married.

The proportion of husbands in every hundred males, aged 20 and upwards, ranged from 36·2 in the County of Kildare, and 37·5 in Meath, to 56·2 in the County Borough of Belfast. In King's County the proportion was 39·2; in Queen's County, 38·3; and in Westmeath, 38·9. In twenty-six of the remaining twenty-seven counties married men were less than half the male population aged 20 and upwards, and in Mayo they formed 51·9 per cent. of the total. In the County Borough of Dublin the per-centage was 47·3.

In the County of Dublin 34·6 per cent. only of the females aged 20 and upwards were married persons, while in Mayo the corresponding per-centage was 50·3. Between these extremes we find that there are two counties in which the proportion was under 40 per cent., twenty-one where it was between 40 and 45, and seven in which it reached 45, but was under 50. In the Metropolis the per-centage was 43·0, and in Belfast it was 45·5.

Widowed.

The per-centage of widowers among the male population aged 20 and upwards, varied from 5·5 in the County of Dublin, to 7·8 in Longford and Armagh, and the proportion of widows among the females of the same ages ranged from 13·2 per cent. in the County Borough of Belfast and the County of Dublin, to 18·8 in the County of Clare.

Unmarried, &c., aged 15 years and upwards.

Table 89, page 396, shows for each province the number and proportion per cent. of unmarried, married, and widowed persons among the population 15 years of age and upwards. From this it will be seen that the per-centage of unmarried persons in the population aged 15 years and upwards, which rose from 47·7 in 1881 to 50·8 in 1891, has further risen to 52·7; that the per-centage of married persons

Printed image digitised by the University of Southampton Library Digitisation Unit

General Report.

Civil or Conjugal condition.

aged 15 years and upwards, which was 41·9 in 1881, and fell to 39·0 in 1891, was only 37·7 in 1901; and that the per-centage of the widowed in the population aged 15 years and upwards was 10·4 in 1881, 10·2 in 1891, and 9·6 in 1901.

Conjugal condition of females aged from 15 to 45 years.

Table 90, on page 397, gives the number and per-centage of unmarried, married, and widowed in the female population between the ages of 15 and 45 years, which may be regarded as the child-bearing period. By this Table it is found that of 1,049,413 females within the age-limits named, as many as 681,183, or 64·9 per cent., were unmarried, 341,254, or only 32·5 per cent., married, and 26,976, or 2·6 per cent., widowed. The very low proportion of married women, namely, 32·5 per cent., shows that the natural increase of the population must, of necessity, be small. The table gives details for each Province and County, and for the County Boroughs of Dublin and Belfast. The respective per-centages of married women in the provinces were:—Ulster, 33·2; Leinster, 32·7; Connaught, 32·6; and Munster, 31·0. The highest per-centage was 38·2 for the County Borough of Belfast, and the next 37·9, for the County Borough of Dublin. Kildare, in which the per-centage was 35·2, was the only county in which more than 35 per cent. of the females aged from 15 to 45 years, were married. In the county of Dublin the per-centage was but 28·0.

Summary.

The general results of the inquiry as regards the conjugal condition of the people may be summarized by saying that:—The decrease in the proportion of married persons noted in 1891, as compared with 1881, still continues; that the relative number of married persons of the reproductive ages is under the low proportion for 1891, which in its turn was lower than in 1881; that in strict accord with the results shown in 1861, 1871, 1881, and 1891, the highest proportion of married persons is to be found in the province of Connaught; and that, estimated by the number of married women of the child-bearing ages, the natural increase in population in Ireland is at present very small.

IV.—OCCUPATIONS OF THE PEOPLE.

Occupations of the People. (Tables 19, 23, and 91 94.)

The scheme of classification of occupations adopted in 1901 is similar to that used in 1881 and 1891, being made up of six classes, sub-divided into twenty-four orders and eighty sub-orders.

In the preparation of the Abstract Sheets slight modifications were effected to meet the wishes of some Public Departments interested in particular industries.

The revision of the Instructions to Clerks and the correction of the Index of Occupations having been completed, the registration of the occupations of the people was commenced on the 23rd May, 1901.

We now proceed to lay before your Excellency the following analysis of the results obtained, dealing with each of the various classes and orders, and contrasting the figures with those of the preceding Census.

Professional Class.

I.—Professional Class (Orders 1, 2, 3)—This class comprises 131,035 persons, of whom 32,674 are females, and exhibits a decrease of 83,208 persons on the number for 1891. The diminution in the professional class is mainly owing to the transfer to the Indefinite and Non-Productive Class (VI.) of young people aged 15 years and upwards, returned as "scholar," &c., who, in previous Censuses, were included under the heading "Student," in Order 3, Sub-order 5 ("Literary and Scientific Persons.") The ratio of persons in this class to the total number following specified occupations is one in every 15.

In the *First Order* are 34,325 persons engaged in the general or local government of the country; in the second the army and navy, numbering 32,468 men; and in the third the clerical, legal, and medical professions, also teachers, literary and scientific persons, engineers and artists. The Civil servants, or persons engaged in the national government have risen from 10,516 in 1891 to 16,502 in 1901. This increase was almost exclusively confined to employés in the Postal and Telegraph service.

Printed image digitised by the University of Southampton Library Digitisation Unit

There was a continued increase amongst the female members. They numbered 1,103 in 1881, 1,827 in 1891, and 2,740 in 1901. The sub-order "Local Government" consists chiefly of the police, who number 12,293 as compared with 13,981 in 1891. GENERAL REPORT. Occupations

The *Second Order*, which embraces the military and naval services, is not so largely represented in Ireland in 1901 as at the date of the preceding Census, although the navy exhibits an increase of over 400. In 1891 the members of the two services amounted to 37,674, and in 1901 they had fallen to 32,468. These numbers include pensioners.

The *Third Order* comprises the liberal and learned professions, at the head of which are placed in succession the members of the clerical, legal, and medical bodies.

The Roman Catholic Clergy, who in 1891 counted 3,502 members, have during the decade, received an accession to their number of 209. The Clergy tabulated under the heading Protestant Episcopalian, who are practically the Clergy of the Church of Ireland, numbered 1,734 in 1891, and 1,617 in 1901. The Presbyterian and Methodist Clergy show an increase of 44 and 28 respectively; while the clergy of the religious bodies tabulated under the head of "All other Persuasions," have remained stationary.

Barristers and Solicitors increased by 136, the number in 1891 being 2,080, and in 1901, 2,216.

Physicians and Surgeons have slightly decreased. They fell from 2,293 to 2,221. Amongst these at the latest enumeration are included 20 qualified female Practitioners, while at the former there were none so returned. The females connected with the Medical Profession have risen from 1,721 in 1891 to 2,093 in 1901. This number is principally composed of trained nurses, &c.

The number of persons concerned in teaching shows an apparent falling off—605—the 21,190 in 1891 becoming 20,585 in 1901. It should, however, be mentioned that a large number of persons engaged in teaching are tabulated under the heading of "Monk, Nun," as being members of Religious Orders of the Roman Catholic Church. By far the largest number in this sub-order are schoolmasters and schoolmistresses, with their assistants; the remainder are governesses, tutors, lecturers, and professors.

"Literary and Scientific Persons," mainly composed in previous Censuses of persons aged 15 years and upwards tabulated under the heading "Student," now number 8,378. Of these, 7,409 appear under the heading referred to, the remainder being made up of Authors, Journalists, Reporters, and persons engaged in scientific pursuits, etc.

On the present occasion an attempt has been made to exclude from this sub-order all those who could not be considered to be properly described by the term "Student." In 1891 no less than 92,492 persons were thus classified, the great majority of whom would, under the practice now adopted, have been included in Order 24, as "Persons not producing."

Civil Engineers and Surveyors have increased from 1,318 to 1,387. Persons tabulated in the sub-order "Artists" have increased from 4,008 to 4,261.

II.—DOMESTIC CLASS (Order 4).—This class comprises 219,418 persons, or one in every 9 of those with stated occupations, and of this number 193,331 are females. The class is divided into two sub-orders—domestic service, and other service. In 1891 there were 9,957 males tabulated as domestic coachmen or grooms, while in 1901 the number was 7,959. Domestic gardeners fell from 6,945 in 1891 to 4,329 in 1901; but it should be observed that gardeners (not domestic)—Order 7, sub-order 3—showed a corresponding increase. The 13,193 males tabulated in 1891 as domestic indoor servants had fallen in 1901 to 8,828. Domestic Class.

The great majority of the females included in this class were returned as domestic indoor servants, the number under this head decreasing from 197,902 in 1891 to 166,672, of whom 139,585 were Roman Catholics, 16,648 Protestant Episcopalians, and 8,753 Presbyterians. The per-centage of illiteracy among the females in this Order has declined 7·3 during the decade.

III.—COMMERCIAL CLASS (Orders 5 and 6).—This Class, engaged in commercial pursuits, ranges from the merchant to the messenger; and is numerically the smallest in Ireland, its ratio to those specifically occupied being one in every 20. It consists of 97,889 persons, of whom 5,026 are females; and shows, as compared with the year 1891, an increase of 14,716. Commercial Class.

Printed image digitised by the University of Southampton Library Digitisation Unit

General Report

Occupations

The *Fifth Order* comprises merchants, auctioneers, accountants, commercial travellers, commercial clerks, bank clerks, and persons occupied in insurance. The male commercial clerks, who numbered 15,611 in 1891, have increased to 18,952. Rather less than one-half of their number are Roman Catholics, slightly over one-fourth are Protestant Episcopalians, and not quite one-fifth are Presbyterians. Females engaged as commercial clerks, who were only 907 in 1891, became 3,437 during the decade.

Bankers and bank clerks, who counted 2,351 in 1891, rose to 2,675 in 1901. At each Census Protestant Episcopalians were largely in the majority. Persons occupied in insurance numbered 906 in 1891, and 1,563 in 1901.

The *Sixth Order* comprises the persons engaged on railways, roads, rivers, and seas, also in storage, in conveying messages, &c., and numbers 58,566 persons, of whom 497 are females. The latter are principally messengers, car-owners, and railway attendants. The men employed on railways increased from 9,525 to 11,631. Cabmen, carmen, and carters, &c., number 16,047. Those whose avocations were connected with canals, rivers and seas, fell from 16,975 to 15,252.

The persons employed as messengers, porters, and watchmen, show little variation during the ten years, totalling 11,731 in 1901. The proportion of illiterate persons was 5·5 under the per-centage for 1891.

Agricultural Class

IV.—Agricultural Class (Orders 7 and 8).—This is the largest group specifically occupied, furnishing one in every 2 of those so circumstanced. The number of persons returned as engaged in agriculture, the staple industry of Ireland, was, in 1891, 936,759, as compared with 876,062 persons (790,475 males, and 85,587 females) in 1901,* thus showing a total decrease of 60,697, or roughly 6½ per cent., on the whole class.

The *Seventh Order* comprises the persons employed in fields and pastures—the farmers, graziers, shepherds, agricultural labourers, farm servants, and gardeners. It consists of 855,252 persons, of whom 85,462 are females. To this total Roman Catholics contribute 714,260; Protestant Episcopalians, 62,902; Presbyterians, 67,809; Methodists, 5,346; and "all others," 4,935. The percentage of illiteracy in this order has declined 5·4 since 1891. Farmers' sons, grandsons, brothers, and nephews, 15 years of age and upwards, and without a specified occupation, are included; but the corresponding female relatives have, as in 1891, been referred to Order 24.

The *Eighth Order* comprises 20,810 persons (chiefly men employed about animals, such as veterinary surgeons, horsedealers, cattle salesmen, drovers, gamekeepers), and remains practically the same as at the preceding Census. It includes fishermen, who number 10,361, or 840 less than in 1891. The per-centage of the latter who could neither read nor write shows a decrease of 6·4 as compared with the percentage in 1891.

Industrial Class.

V.—Industrial Class (Orders 9 to 23).—In point of numbers this class, which branches off into fifteen orders, comes next to the agricultural, and affords a ratio of one in every 3 of those returned under specified occupations. In it are represented the various kinds of artisans and labourers engaged in the several trades and manufactures; the workers in books, machines, houses, carriages, and ships; dealers in food and lodging, and spirituous drinks; persons working in wool, flax, and other fibrous materials. Then follow the workers in dress—the hatter, tailor, milliner, and shoemaker; the workers in various animal, vegetable, and mineral substances: to whom are added undefined dealers, mechanics and labourers. In 1891 this class numbered 656,410 persons, and in 1901, 639,413.

The *Ninth Order* comprises the persons working in books and prints. Printers rose from 4,241 to 4,662. There were 196 women returned as being employed in the printing trade in 1901, against 105 in 1891. Bookbinders (559 males and 1,241 females), numbering 1,800 persons, are slightly below the number returned in 1891. Those engaged in prints and maps, the large majority of whom are lithographic printers, decreased by about one-fifth.

The *Tenth Order* comprises 10,830 persons, workers in machines and implements,

* The majority of the persons in rural districts who returned themselves as "labourers," and who are tabulated under the head of "General Labourer," in the Industrial Class, in Order 22, may be assumed to be *agricultural labourers*, although not having returned themselves as such. The total number entered under "General Labourer" in 1891 was 118,980, and in 1901 it was 117,863.

Printed image digitised by the University of Southampton Library Digitisation Unit

against 8,259 in 1891. Engine and machine makers, and fitters and turners, account for this increase of over 30 per cent.

The *Eleventh Order* contains 58,844 workers in houses, furniture, and decorations, or over 7,000 above the number for 1891. Builders, carpenters, bricklayers, and plasterers have added largely to their numbers. Masons have declined; but plumbers, painters, and glaziers join in the increase. Cabinetmakers and upholsterers are also above the numbers for 1891.

In the *Twelfth Order* the principal trades are coachmakers and saddlers. Coachmakers rose from 2,496 to 2,849, and saddlers declined from 2,883 to 2,846. The 62 persons returned in the cycle business in 1891 had risen to 739 in 1901.

Order Thirteen.—Shipbuilders and shipwrights have increased their number by about one-third, and now amount to 5,960, as compared with 4,016 ten years previously.

Order Fourteen is principally represented by chemists and druggists, who number 1,920, compared with 1,459 at the previous Census. The manufacture of explosives shows 123 persons engaged therein, while only 37 appeared in 1891.

Order Fifteen comprises 1,922 persons working and dealing in tobacco and pipes, of whom 860 are males, and 1,062 females. The total in 1891 was 1,506.

In *Order Sixteen*, numbering 68,496 persons working and dealing in food and lodgings, we find a decrease of about 2,000. Publicans or hotel-keepers, maltsters, brewers, and wine and spirit merchants collectively show a slight increase.

The persons working and dealing in food decreased from 52,810 to 50,731. Amongst these the principal, numerically, are butchers, bakers, and grocers. Butchers and grocers have about maintained their numbers; but the number of bakers shows a decrease, as also to a greater degree do the numbers under the headings "corn, etc., merchant, dealer," and "corn miller." 1,021 males and 434 females are returned as employed in creameries or milk factories.

The *Seventeenth Order* comprises the persons employed in the production and distribution of textile fabrics. These numbered 129,884 in 1891, which had dropped to 109,588 at the recent Census. In this marked decline of over 15½ per cent. the males diminished by 8,864; and the females to the extent of 11,432. Looking at the principal textile manufactures, we find that by far the most important in the country, viz.:—the flax and linen industry, has lost over 17,000, or nearly one-fifth of its workers; while those employed in the manufacture of woollen goods have suffered a corresponding reduction. Drapers (male and female) rose from 11,834 to 13,474. Lacemaking, which in 1901 employed 2,099 females, was only credited with 557 ten years previously.

The *Eighteenth Order*, comprising the workers in dress, embraces a large number of both sexes, but the females are more than three times as numerous as the males. The total shows a considerable falling off—from 153,429 to 137,804. The most important trades in this order are tailors, boot and shoe makers, milliners, dressmakers, and seamstresses. These, without exception, show large reductions in numbers during the decennial period, the most marked being in the case of boot and shoe makers, who have diminished by about 25 per cent. The per-centage of illiteracy among tailors and boot and shoe makers is 3·2 less than in 1891.

The *Nineteenth Order* consists of 1,886 workers and dealers in animal substances —grease, gut, bone, &c., skins, hair, and feathers. The principal trades are tallow chandlers, tanners and curriers, and brush and broom makers. Each of these trades shows a falling off.

The *Twentieth Order* consists of 10,376 workers and dealers in vegetable substances; and comprises oil and colour men, basket makers, timber merchants, sawyers, coopers, stationers, and paper makers. Sawyers fell from 1,351 to 1,288. Coopers fell from 4,263 to 3,089. There are 434 males and 787 females returned as stationers; while paper-box and paper-bag making employs 1,180 females.

The *Twenty-first Order* consists of 41,287 persons working and dealing in mineral substances. The number of men engaged in mines of all kinds fell from 1,382 to 1,263. Of the latter number 863 were coal miners, being a slight increase as compared with the number of that occupation in 1891.

Workers in stone, clay, and roadmaking, increased. Railway labourers and platelayers rose from 3,917 to 4,116; stonecutters and quarriers from 3,281 to 4,156.

Printed image digitised by the University of Southampton Library Digitisation Unit

General Report.

Occupations.

Industrial Class.

The per-centage of illiteracy in this sub order has fallen 5·5 since 1891. Persons employed in the iron manufacture rose from 4,067 to 4,617. Blacksmiths number 12,433, showing a falling off of 1,136.

The *Twenty-second Order* contains the persons working and dealing in general or unspecified commodities—such as general shopkeeper, huckster, manager, manufacturer (undefined), general labourer, &c. In 1891, the persons who returned themselves thus vaguely were 165,332, as compared with 174,377 who, in 1901, similarly returned themselves. The number of persons returned as "labourers" was practically the same at both Censuses;* and among these the per-centage of illiterate persons decreased 9·6. During the ten years 1891-1900, the number of male emigrants described as "labourers" amounted, according to the Registrar-General's returns, to 166,396, a large proportion of whom, no doubt, belonged to the agricultural class.

Order Twenty-three contains 663 persons working and dealing in refuse matters: these are made up chiefly of chimney-sweeps and rag gatherers.

Indefinite and Non-productive Class.

VI.—Indefinite and Non-productive Class (Order 24).—This class contains 2,494,958 persons, or 55·96 per cent. of the population, as compared with 2,559,021 or 54·39 per cent. in 1891. It embraces persons without a specific occupation, persons retired from business, those returned by rank, degree, or property, inmates of Almshouses, etc., and Lunatic Asylums, and includes children (1,322,080 of the whole class being under 15 years of age).

As before stated, large numbers of persons of 15 years of age and upwards, who were in previous Censuses tabulated as "Students" in Class I., have now been included in this Class.

In 1891 the proportion of "Students" to the total population was 1·94 per cent. If this be added to the per-centage for that year, given above, due allowance being made for those who might have been properly so classified, it will be seen that the proportion of persons not following any specified occupation shows little variation during the decennium.

Occupation or Social Position of Inhabitants of Dublin Registration Area.

Social Position of Inhabitants of Dublin.—Special statistics representing the social position of the inhabitants of Dublin, have been compiled in a form similar to that presented at the two preceding Censuses. These Tables (Nos. 92, 93, and 94, pages 402-435) deal with 375,350 persons constituting the population of the Dublin Registration Area: and they vary considerably in their structure from the occupation tables published in the County Abstracts, where the figures opposite each trade represent all persons belonging to it, whether masters, apprentices, or workpeople. In the tables now submitted we have endeavoured to distinguish between employers and employed; but as the Family Return (Form A) seldom afforded information on this point, we were obliged to judge the social status by taking into consideration the place of residence and the general character of the return.

The other important differences of principle in the compilation of the two classes of Tables may be thus stated.

The inmates of the two workhouses in the city of Dublin are shown on the line "Workhouse Inmates" in Table 92; but in the tables in the book for Dublin city they are dispersed throughout the different orders in which their former occupations entitled them to be classified. On the other hand, inmates of Lunatic Asylums, and persons retired from business have, in these tables, been assigned to their former calling when stated; whereas in the county tables such were treated as persons without specific occupation. Persons who returned themselves as having no occupation, and who, judging as in the case of employer and employé, were evidently in a humble position, we assigned to the line "unspecified." Those, likewise, whom we considered to be in a superior position we assigned to the line "Gentleman, gentlewoman." With regard to students, it should be stated that in Table XX. of the county tables, persons over fifteen years of age returned as "student" or "pupil" who were, as far as could be judged, receiving superior education, were thus classified. In the tables now under consideration a different plan has been adopted. In college and boarding school returns the pupils of all ages up to twenty years were assigned to the column for children, opposite the line "Gentleman, gentlewoman," when the circumstances seemed to warrant it; otherwise they were tabulated as children of persons represented by the word "*unspecified.*" A student or scholar

* See note on page 24.

Printed image digitised by the University of Southampton Library Digitisation Unit

(under 20 years of age) living at home, and returned as "scholar" or 'student," was placed opposite the parent's occupation; but where there was no clue to social position, he or she was registered as "student." The numbers, therefore, given in Table 92 for the city of Dublin are not comparable with those appearing in Table, No. XX, of the book for Dublin City. GENERAL REPORT. Occupations.

As regards the reading of these tables, which are almost self-explanatory, it will be observed that persons with stated occupations are shown on the left-hand side of the table, while their dependents—wives and children—without specified occupations are placed on the same line on the right-hand side. When the wife or other member of the family is earning, he or she is entered on the left-hand side.

It should not be assumed that the persons represented on the dependent side in the table, are in every case actual relatives of the persons tabulated on the occupied side. For example, a person returning herself as wife of a "Commercial Traveller," whose husband may have been absent on Census night, would naturally be placed on the dependent side, opposite that occupation, as dependent for support thereon.

The heading "gentleman, gentlewoman," comprises persons of rank, property, or respectable position, when the information given was insufficient to warrant their being assigned to some more specific line. Their sons and daughters following no occupation, are, when over 20 years of age, also included. We have further attempted to distinguish more clearly the actual social status of the persons tabulated under the vague headings "gentleman, gentlewoman," "merchant," "shopkeeper," and "unspecified," by sub-dividing each line, and allocating such cases to either the first or second division according to the locality and the surrounding circumstances of each.

Table 23, page 131, shows the number of occupiers of land, who combine other pursuits with farming. The number of persons so circumstanced in 1901 amounted to 10,592, while in 1891 it was 11,530. Persons combining other Pursuits with Farming.

Table 91, pages 398-401, shows the number of males and females in each class, order, and sub-order in 1891 and 1901.

V.—BIRTHPLACES OF THE PEOPLE.

The birthplaces of the inhabitants of Ireland on last Census night are classified in Table 95 as follows:—Those who resided in the county in which they were born; those who were born in Ireland, but did not reside in their native county; those born in England or Wales, in Scotland, abroad, or at sea. Birthplaces. (Tables 24, 25, and 95.)

Taking the Province of Leinster. of the population of the County of Wexford, 92·45 per cent. were born therein; while no more than 65·38 per cent. of the residents in the County of Dublin were natives thereof.

In the Province of Munster, the county having the largest per-centage of natives resident therein was Kerry, the per-centage being 94·91; for the county of Waterford the per-centage was but 85·48.

The county in the Province of Ulster having the largest per-centage of natives resident therein on Census night was Donegal, the per-centage being 94·16, and that having the lowest was Antrim (including Belfast City), the per-centage being only 81·35.

The county in the Province of Connaught with the largest per-centage of its natives dwelling therein, at the time of the Census was Mayo, the per-centage being as high as 95·50; that having the lowest was Roscommon, the per-centage being 88·47.

In 1891, the number of Irish born persons enumerated who did not reside in the county in which they were born amounted to 509,515, or 10·8 per cent. of the total population; in 1901 the number was 498,657 or 11·2 per cent. The number of persons born in Wicklow County who resided in other parts of Ireland in 1901 was equivalent to 38·2 per cent. of the population of the county; the corresponding per-centage for Antrim County and Belfast City was only 4·1; the following statement shows the five counties having the greatest, and the five having the smallest per-centages in 1901, and the relative per-centages in 1891:— Irish born persons.

Counties.	1901	1891.	Counties.	1901.	1891
Wicklow,	38·2	43·5	Antrim County and Belfast City,	4·1	6·6
Meath,	29·8	25·4	Cork,	5·1	4·4
Carlow,	28·4	27·2	Kerry,	6·2	4·8
Kildare,	26·3	24·1	Dublin,	6·4	6·6
Armagh,	25·1	19·1	Mayo,	6·7	4·1

Printed image digitised by the University of Southampton Library Digitisation Unit

GENERAL REPORT

Birthplaces.

From the foregoing it will be observed that four of the five counties having in proportion to their population the greatest per-centages of natives residing in other parts of Ireland on last Census night, are situate in the province of Leinster and one in Ulster, and that of the five having the smallest per-centages, two are situated in Munster, one in Leinster, one in Ulster, and one in Connaught.

Persons born in England and Wales.

The number of persons born in England or Wales enumerated in Ireland in 1881 amounted to 69,382; in 1891 to 74,523, and in 1901 to 76,977, or 2,454 more than in 1891. An increase of 2,762 took place in the Province of Ulster; of 686 in Munster; and of 356 in Leinster—there was a decrease of 1,350 in Connaught.

Persons born in Scotland

According to the Census returns, the number of Scotch in Ireland in 1881 was 22,328; in 1891, 27,323; and in 1901, 30,101, or 2,778 more than in 1891. There was an increase in the Province of Ulster of 3,655. There was a decrease in Leinster of 574; in Connaught of 201; and in Munster of 102.

Persons born abroad

The number of residents in Ireland who were born abroad was, according to the Census returns, in 1881, 19,535; in 1891, 21,330; and in 1901, 24,602, or 3,272 more than in 1891. This increase is shown in detail in the following statement:—

	1891.	1901.	Increase.	Decrease
Natives of British Colonies, or Indian Empire,	8,430	8,061	—	369
Do. Europe, . . .	4,923	6,031	1,108	—
Do. Asia, . . .	149	179	30	—
Do. Africa, . . .	122	211	89	—
Do. America, . .	7,705	10,120	2,415	—
Do Oceania, . .	1	—	—	1
Total, .	21,330	24,602	3,272	—

Persons born at Sea. (Table 96.)

In 1891, as shown by the Census returns, 191 of the persons enumerated were born at sea; in 1901, the number of persons so returned was 148.

The per-centage of persons born in England or Wales, in Scotland, or abroad, to the population of each county, will be found in Table 96.

VI.—FOREIGNERS.

Foreigners (Tables 26, 27, and 97.) Occupations of Foreigners

The number of Foreigners returned on the Census Forms in 1901 amounted to 16,541; of this number 10,120 persons, or considerably more than one-half, were born in America; 6,031 were natives of Europe; 211 were born in Africa, and 179 in Asia.

Table 97 exhibits the occupations in each of which there were more than forty foreigners engaged.

Russia.

There were 1,966 Russians enumerated, the corresponding number in 1891 being 1,111.

Amongst the natives of Russia were 261 drapers, 223 pedlars and hawkers, 200 students or scholars, 88 commercial travellers, 72 tailors, 66 domestic servants, and 64 general dealers.

France

Of the 1,349 persons returned as natives of France, 605 were fishermen, 99 domestic servants, 92 seamen, 91 lecturers, teachers or professors, 69 nuns, and 46 students and scholars.

German Empire

Of the 1,037 persons born in the German Empire, 115 were lecturers, teachers or professors, 97 domestic servants, 77 watch and clockmakers, 74 hotel servants, 48 seamen, 46 students and scholars, and 40 musicians.

Norway.

Three hundred and thirty-five natives of Norway were enumerated, of which number 270 were seamen.

Italy.

There were 301 Italians enumerated, of whom 25 were domestic servants, 25 general shopkeepers, dealers, 24 seamen, 21 musicians, and 16 students or scholars.

Switzerland.

Switzerland contributed 293 persons, of whom 82 were domestic servants, and 58 lecturers, teachers, or professors.

Belgium.

One hundred and forty-five natives of Belgium were returned, of whom 20 were students and 19 nuns.

Sweden.

Sweden was represented by 120 persons, 30 of whom were seamen.

Spain.

There were 104 Spaniards; 58 of these were seamen, and 9 students.

Austria.

Austria was represented by 80 persons, 21 of whom were inn-hotel servants and 10 tailors.

Printed image digitised by the University of Southampton Library Digitisation Unit

Foreigners

There were 64 natives of Denmark, of whom 14 were seamen. Denmark

Greece furnished 60 persons, 5 of these being seamen. Greece.

Of the 10,120 persons born in America, 4,631 were students or scholars, 504 domestic servants, 250 farmers' sons, 235 farmers, 155 general labourers, 134 farm servants, 111 farm labourers, 109 shirtmakers or seamstresses, and 98 milliners and dressmakers. America

Of 211 persons who were stated to have been born in Africa, and 179 in Asia, 71 and 65 respectively were returned as students. Africa and Asia.

VII.—THE SICK AND INFIRM.

Tables 98 to 129 give certain details regarding the Sick in Ireland on the night of the 31st of March, 1901. These tables deal with two great classes of the sick, namely, those suffering from ordinary forms of illness, and those who are permanently disabled. The former are, for convenience of classification, termed the "temporarily sick," although many were, at the time of the return, suffering from incurable maladies. The other great class includes those afflicted by permanent and usually incurable maladies—such as deafness and dumbness, blindness, insanity, and idiocy. The Sick and Infirm

This division was used in previous Censuses, and the results of the Census of 1901, thus arranged, are in the main comparable with those of former Censuses. The nosological classification adopted under the head "temporarily diseased," is that known as Farr's, with modifications introduced in the English and Irish Registration Reports for the year 1881. Following the course indicated in the foregoing remarks, we find that the subject of the Sick may be most conveniently discussed under the following heads :—

I. The temporarily Sick, comprising those suffering from various forms of disease not included under the other head. (Tables 98-102)

II. The Permanently Diseased, comprising the deaf and dumb, blind, lunatic, and idiotic. A Diagram (No. 9), has been constructed which presents to view the proportion to every 10,000 of the population labouring under these infirmities.

The Sick and Infirm of all kinds on the Census night of 1901 numbered 68,862, or 1 in 65 of the whole population, against 66,738 in 1891. Of those in 1901, 35,588 were "temporarily diseased," and 33,274 "permanently diseased;" compared with 35,745 and 30,993 respectively in 1891. Of the temporarily diseased in 1901, 14,884 were at their own homes; 5,071 were in infirmaries and general and special hospitals; and 15,633 in workhouse hospitals; compared with 16,466, 4,490, and 14,789, respectively, in 1891. (Table 98)

A special return was obtained on Form C (see Appendix p. 606) as to whether sick persons at their own homes were or were not able to follow their usual occupations. The results of this inquiry are shown on Table 100, from which it appears that of the 14,884 persons sick at their own homes only 195 were able to carry on their usual employments, thus for all practical purposes all were disabled. It is probable, however, that many persons suffering from trifling ailments were not returned as "sick." The sick in hospitals and public institutions are assumed in every case to be unable to follow their usual occupations, and therefore no return of this kind was required from them. (Table 100)

We shall now refer to some of the principal statistics regarding the persons whom we have for convenience sake classified as "temporarily diseased."

Printed image digitised by the University of Southampton Library Digitisation Unit

General Report.

The Sick.

THE TEMPORARILY DISEASED.

In 1891 the number of persons returned as suffering from diseases classed as Temporary amounted to 35,745, or 7·6 per 1000 of the population. In 1901 the number was 35,588, or 8·0 per 1000—of the latter 11,625, or 10·1 per 1000 of the population of the province were in Leinster; 9,781, or 9·1 per 1000 in Munster; 10,355 or 6·5 per 1000 in Ulster; and 3,827, or 5·9 per 1000 in Connaught.

The following statement shows the counties and county boroughs arranged according to the ratio of the sick to 1,000 of the population, commencing with that having the highest ratio :—

Ratio of Sick to population

No	County, &c	Rate per 1,000.	No	County, &c	Rate per 1,000.	No	County, &c	Rate per 1,000	No	County, &c	Rate per 1,000
1	Dublin County Borough,	16·5	10	Meath County,	8·7	20	Queen's County	7·0	30	Limerick County Borough,	6·4
2	Waterford County Borough,	13·3	11	Cork Co Borough,	8·5	21	Waterford "	7·0	31	Louth County,	6·0
3	Limerick County	11·0	12	Tipperary County,	8·5	22	Galway "	6·8	32	Donegal "	5·7
4	Clare "	9·8	13	Carlow "	8·3	23	King's "	6·3	33	Down "	5·4
5	Kildare "	9·8	14	Belfast County Borough	8·0	24	Londonderry Co Borough	6·8	34	Roscommon "	5·3
6	Cork "	9·6	15	Fermanagh County,	7·6	25	Armagh County,	6·7	35	Leitrim "	5·2
7	Wexford "	9·3	16	Sligo "	7·6	26	Longford "	6·7	36	Cavan "	5·0
8	Kilkenny "	9·2	17	Dublin "	7·5	27	Monaghan "	6·5	37	Mayo "	4·9
9	Wicklow "	8·8	18	Antrim "	7·4	28	Tyrone "	6·5	38	Londonderry "	4·1
			19	Kerry "	7·4	29	Westmeath "	6·5			

From the foregoing statement it will be seen that in the County Borough of Dublin the rate (16·5 per 1000) was higher than in any of the other areas, a circumstance partly attributable to the hospital accommodation therein; as it will be observed from Table 98 that of the 4,757 persons in Dublin returned as suffering from Temporary Diseases on last Census night, as many as 1,714 were in Hospital. The County Borough of Waterford comes next with 13·3 per 1000; followed by Limerick county, 11·0; Clare, 9·8; and Kildare 9·8. The five counties having the lowest rates were—Londonderry, 4·1; Mayo, 4·9; Cavan, 5·0; Leitrim, 5·2; and Roscommon, 5·3.

(Tables 98-102.)

The following statement shows the Poor Law Unions or Superintendent Registrars' Districts in which the rate was 10 per 1000 or upwards, and those in which the rate did not equal 5 per 1000 :—

Poor Law Unions or Superintendent Registrars' Districts	Counties in which situated.	Rate per 1,000.	Poor Law Unions or Superintendent Registrars' Districts	Counties in which situated.	Rate per 1,000.
Ballyvaghan,	Clare,	17·1	Newry,	Armagh and Down,	2·0
Dublin, South,	Dublin Co and City,	15·5	Killala,	Mayo,	2·4
Kilmacthomas,	Waterford,	15·2	Donegal,	Donegal,	3·2
Ennis,	Clare,	13·2	Limavady,	Londonderry,	3·6
Cork,	Cork Co. and City,	13·1	Tuam,	Galway,	3·7
Corrofin,	Clare,	13·1	Dunmanway,	Cork,	3·7
Clonmel,	Tipperary and Waterford,	11·9	Bawnboy,	Leitrim and Cavan,	3·7
Rathkeale,	Limerick,	11·9	Ballinrobe,	Mayo,	3·8
Dublin, North,	Dublin Co. and City,	11·8	Carrick-on-Shannon,	Leitrim and Roscommon,	3·9
Borrisokane,	Tipperary,	11·7	Mohill,	Leitrim,	4·1
Callan,	Kilkenny and Tipperary,	11·5	Castlereagh,	Roscommon,	4·1
Limerick,	Limerick Co and City and Clare Co.	11·4	Claremorris,	Mayo,	4·4
Kilkenny,	Kilkenny,	10·8	Kilkeel,	Down,	4·4
Delvin,	Westmeath,	10·8	Mitchelstown,	Cork and Limerick,	4·4
Clonakilty,	Cork,	10·8	Mount Bellew,	Galway,	4·4
Wexford,	Wexford,	10·7	Newtownards,	Down,	4·5
Kinsale,	Cork,	10·7	Inishowen,	Donegal,	4·6
Tulla,	Clare,	10·5	Magherafelt,	Londonderry,	4·7
Dunshaughlin,	Meath,	10·5	Thurles,	Tipperary,	4·8
Gorey,	Wexford,	10·3	Swineford,	Mayo,	4·8
Clifden,	Galway,	10·3	Cootehill,	Cavan and Monaghan,	4·8
Naas,	Wicklow and Kildare,	10·2	Birr,	King's and Tipperary,	4·8
Trim,	Meath,	10·2	Ballina,	Mayo,	4·9
Croom,	Limerick,	10·1	Drogheda,	Louth and Meath,	4·9
Rathdrum,	Wicklow,	10·0			
Lismore,	Waterford,	10·0			

Printed image digitised by the University of Southampton Library Digitisation Unit

From the foregoing it will be seen that there were 26 Poor Law Unions or Superintendent Registrars' Districts, in which the number of the Temporarily Diseased was 10 or upwards in every 1000 of the population; and 24 in which it did not reach 5 in every 1000.

The Sick.

In Tables 98 and 99 will be found a general account for each Province, County, County Borough, and Superintendent Registrar's District or Poor Law Union, of the diseases from which the sick suffered on Census night. An analysis of these tables points to the following conclusions regarding the various diseases.

Zymotic Diseases.

Zymotic Diseases. (Tables 98-102.)

Small-pox.—In 1901 there was only one person—an inmate of the Royal Naval Hospital, Haulbowline, Queenstown—returned as suffering from small-pox on Census night; in 1891 there were 21.

Measles.—In 1891 the number of cases of this disease was 123; in 1901 there were 331, viz.:—168 in the Province of Leinster (98 of which were in the Poor Law Union of Wexford); 16 in Munster; 133 in Ulster (including 63 in Belfast County Borough), and 14 in Connaught. Of the 331 cases of Measles, 279 were at their own homes, 21 were in hospital, and 31 were in workhouses.

Scarlatina.—In 1891 there were 257 cases of scarlatina on the Census night; in 1901 there were 288, of which 99 were in Leinster (including 59 in the County Borough of Dublin, and 15 in the County of Dublin), 110 in Munster (of which 37 were in the County of Cork, 31 in the County of Kerry, and 22 in Cork County Borough), 68 in Ulster (including 18 in Belfast County Borough, and 15 in Donegal), and 11 in Connaught.

There are 6 Unions or Superintendent Registrars' Districts in which there were 10 or more cases of the disease, viz.:—Belfast 18 cases, Cork 53, Dingle 22, Dublin North 27, Dublin South 47, and Longford 10. 109 cases were at their own homes, 126 were in hospital, and 53 were in workhouses.

Fever.—On this occasion, as in 1891, separate columns are given for "*Typhus*," "*Enteric Fever*," and "*Simple continued and ill-defined Fever*." The total number of cases under the three headings is 423, being a decline of 34 per cent. as compared with the number in 1891. The 423 cases consist of 68 cases of typhus, 302 of enteric fever, and 53 of simple continued and ill-defined fever. Of the 68 cases of *typhus*, 1 was in Leinster, 37 in Munster, 5 in Ulster, and 25 in Connaught. The Munster cases include 20 in Castletown Union, 8 in Clonakilty Union, and 3 in other parts of the County of Cork; and the Connaught cases include 10 in Galway County (all in the Union of Galway), and 10 in Belmullet Union, County Mayo. Forty-five of the 68 typhus cases were at their own homes, 5 in hospital, and 18 in workhouses. The 302 cases of *enteric fever* consist of 115 in Leinster (including 71 in the County Borough of Dublin, and 14 in the County of Dublin), 29 in Munster, 118 in Ulster (including 50 in the County Borough of Belfast, 16 in Antrim, 13 in Cavan, and 12 in Down), and 40 in Connaught (including 16 in Leitrim and 12 in Mayo). The only Poor Law Unions in which there were 10 or more cases of enteric fever are:—Belfast, in which there were 52; Cavan, 11; Dublin North, 40; Dublin South, 34; and Rathdown, 18. Of the total number for Ireland, 65 were at their own homes, 124 were in hospital, and 113 in workhouses. The 53 cases tabulated under the head of *simple continued and ill-defined fever* were distributed through the provinces as follows:—14 in Leinster, 32 in Munster, 4 in Ulster, and 3 in Connaught. Twelve cases were at their own homes, 3 in hospital, and 38 in workhouses.

Influenza.—In 1891 influenza was not separately tabulated. On this occasion 2,900 cases of the disease have been returned. Of this number 895 were in the Province of Leinster (including 169 in the County Borough of Dublin), 555 in Munster (including 151 in Cork County and 102 in Tipperary County), 890 in Ulster (including 169 in Antrim, 133 in Belfast County Borough, and 132 in Down), and 560 in Connaught (including 177 in Galway, 139 in Mayo, and 139 in Sligo). 2,464 cases were at their own homes, 107 in hospital, and 329 in workhouses.

Whooping-cough.—In 1891 the number of cases of whooping-cough returned amounted to 258; in 1901 the number was 185, comprised of 67 in Leinster (including 31 in the County Borough of Dublin, and 20 in Queen's County), 58 in Munster

Printed image digitised by the University of Southampton Library Digitisation Unit

General Report.

The Sick.

(including 37 in Limerick County, and 12 in Cork County), 52 in Ulster (including 14 in Donegal County, and 11 in Belfast County Borough), and 8, only, in Connaught. One hundred and five cases were at their own homes, 35 in hospital, and 45 in workhouses.

Diphtheria.—There were 33 cases of diphtheria returned in 1901, against 29 in 1891. Ten of the 33 cases were in the County Borough of Dublin. Thirteen cases were at their own homes, 13 in hospital, and 7 in workhouses.

Diarrhœa, Dysentery.—There were 140 cases tabulated under these headings in 1891; but in 1901 there were but 87, of which 24 were in the Province of Leinster, 33 in Munster, 20 in Ulster, and 10 in Connaught. Twenty-one cases were at their own homes, 7 were in hospital, and 59 were in workhouses.

Simple Cholera.—No cases of this disease were returned on the Forms in 1891, and there was but 1 in 1901.

*Other Zymotic Diseases.**—Under this heading there were tabulated in 1901, 543 cases as against 1,031 in 1891, which, however, included influenza tabulated separately on this occasion. Of the 543 cases in 1901, there were 282 in the Province of Leinster, of which number as many as 214 were in the County and County Borough of Dublin; there were 118 in Munster; in Ulster there were 131 (including 80 in the County Borough of Belfast), and in Connaught, 12. Ninety-six cases were at their own homes, 315 were in hospital, and 132 were in workhouses.

Constitutional Diseases.

Constitutional Diseases.

Phthisis or Pulmonary Consumption.—The number of persons suffering from phthisis or pulmonary consumption according to the Census Returns for 1891 was 2,030; the number of cases returned on the present occasion is 1,967, of which 527 were in the Province of Leinster, 491 in Munster, 727 in Ulster, and 222 in Connaught. 1,041 cases were at their own homes, 282 were in hospital, and 644 were in workhouses.

Cancer.—There were 439 cases of cancer returned, of which 126 were in Leinster, 85 in Munster, 170 in Ulster, and 58 in Connaught. Ninety-one of these cases were in hospital, 120 in workhouses, and the remainder at their own homes.

Hydrocephalus or Water on the Brain.—The number of cases returned under this heading is 11, viz., 1 in Leinster, 1 in Munster, 8 in Ulster, and 1 in Connaught.

Rheumatism.—As many as 3,216 persons were stated to have been suffering from rheumatism, viz., 1,102 in Leinster, 837 in Munster, 853 in Ulster, and 424 in Connaught. Of the 3,216 cases, 1,923 were at their own homes, 175 in hospital, and 1,118 in workhouses.

*Other Constitutional Diseases.**—There were 1,413 cases tabulated under this heading in 1901; of this number 438 were in the Province of Leinster, 420 in Munster, 422 in Ulster, and 133 in Connaught.

Developmental Diseases.

Developmental Diseases.

Under this heading, which includes malformations and other congenital defects, and also "Old Age," there are 4,837 cases tabulated, 1,427 having been returned for Leinster, 1,693 for Munster, 1,145 for Ulster, and 572 for Connaught. Over 82 per cent. were in workhouses.

Local Diseases.

Local Diseases.

Diseases of Nervous System.—The total number of cases returned under one or other of the diseases in this group is 2,875, of which 866 (including 343 in the County Borough of Dublin) were in the Province of Leinster, 740 in Munster, 950 in Ulster, and 319 in Connaught. 1,437 cases were at their own homes, 227 were in hospital, and 1,211 were in workhouses.

Diseases of the Organs of Special Sense.—The number of cases coming under this heading is 670, of which 267 were in Leinster, 199 in Munster, 140 in Ulster, and 64 in Connaught. There were only 89 cases at their own homes; 191 were in hospitals, and 390 in workhouses.

* The names of diseases included under this heading will be found at foot of Table 98.

Printed image digitised by the University of Southampton Library Digitisation Unit

Diseases of the Circulatory System contributed 1,159 cases, of which 348 were in the Province of Leinster, 283 in Munster, 458 in Ulster, and 70 in Connaught. General Report.

Diseases of the Respiratory System.—4,987 persons, or 1 in every 894 of the population, were returned as suffering from these diseases on last Census night; there were 1,423 of them in Leinster, or 1 in every 810 of the population; 1,610, or 1 in every 668 in Munster; 1,452, or 1 in every 1,090, in Ulster; and 502, or 1 in every 1,289, in Connaught. The Sick.

2,597 cases were at their own homes, 424 were in hospital, and 1,966 were in workhouses.

Diseases of the Digestive System—There were 1,456 cases tabulated under this heading, of which 498 were in the Province of Leinster, 371 in Munster, 447 in Ulster, and 140 in Connaught.

Diseases of the Urinary System—523 persons suffered from diseases of the urinary organs, distributed according to provinces thus:—160 in Leinster, 136 in Munster, 181 in Ulster, and 46 in Connaught

264 cases were at their own homes, 113 were in hospital, and 146 were in workhouses

Organs of Locomotion.—There were 845 cases tabulated under this heading, viz, 331 in the Province of Leinster, 241 in Munster, 205 in Ulster, and 68 in Connaught

199 cases were at their own homes, 264 were in hospital, and 382 were in workhouses.

Integumentary System.—There were 1,656 cases of diseases of this order returned, distributed as follows according to provinces—in Leinster, 618; in Munster, 362; in Ulster, 529; and in Connaught, 147.

176 cases were at their own homes, 267 were in hospital, and 1,213 were in workhouses.

Injuries.

The number of persons returned as suffering from injuries is 1,971, or 1 in every 2,262 of the population; 471 were in hospital, 681 were in workhouses, and 819 were at their own homes. Injuries.

The Number and Condition of the Sick in Public and Military Hospitals for the Temporary Reception and Treatment of Accidents or Diseases; and the Temporary Accommodation for the Sick in Public Institutions.

In Tables 101 and 132 will be found details regarding the Sick who were inmates of infirmaries, general and special hospitals, the various hospitals attached to barracks, prisons, &c., also the diseases from which the inmates suffered; together with the accommodation provided for the sick poor in the hospitals of Ireland, on the 31st of March, 1901. Hospitals.

The nature of the diseases from which the inmates of Hospitals suffered has been sufficiently discussed under the general heading of the sick. A detailed classification will be found in Table 101.

The Sick in Workhouses.

The sick in the workhouse hospitals connected with the 159 poor law unions of Ireland numbered 15,633, or about three-fourths of the entire number of the sick in public institutions, while the number of inmates of the institutions commonly regarded as hospitals was 5,071. A large proportion of the 15,633 "Sick in Workhouses" should not be classed as "sick paupers," the fact being that in country districts and small towns where there are no special or general hospitals, the sick among the artisan and labouring classes make use of the Union Hospitals in the same manner as similar classes in the great towns use the hospitals supported by voluntary Workhouses.

Printed image digitised by the University of Southampton Library Digitisation Unit

General Report.

contributions and charitable endowments. In estimating the accommodation for the sick poor in Ireland these Union Hospitals should not be overlooked.

The Sick.

The diseases from which the Sick in the Workhouses suffered on Census night have already been dealt with under the general head of the sick: they will be found classified in detail in Table 102.

THE PERMANENTLY DISEASED.

The Number and Condition of the Blind in Ireland.

The Permanently Diseased

The Census Commissioners of 1871, referring to the subject of the Blind in Ireland, stated in their introductory remarks :—

The Blind. (Tables 103-110.)

"The first special investigation into the number and condition of the Blind in Ireland was instituted under the Census Commission of 1851, and from it we learn that 7,587 persons, or 1 in every 864 of the population, were then totally deprived of sight The Commissioners of that period accounted for the largeness of this number, by the fact that 'during the three years preceding December, 1851, no less than 86,959 cases of epidemic ophthalmia were treated in the Irish workhouses.' A similar inquiry was instituted under the Commission of 1861; when it was ascertained that the Blind numbered 8,679, or 1 in every 843 of the population. During the interval that had elapsed between these periods the population of the country had decreased by 753,760, and the number of the Blind by 708. This decrease of the population was mainly owing to the great stream of emigration to America and the colonies, which was then at its height; and as emigrants were prohibited from bringing their Blind relatives with them, the ratio of that class to the remaining population consequently increased"

The number of the totally Blind in Ireland on the Census night of 1901 was 4,253, or 1,088 less than in 1891, and 1,858 under the number in 1881, and allowing for the decrease of population during the last decade, the returns show that the proportion of Blind to the population of Ireland is considerably less than in 1891—namely, 1 in 1,048 in 1901, against 1 in 881 in 1891. (See Table 103.)

The method adopted for procuring further particulars regarding the Blind was similar to that followed in connection with the previous Censuses The fact of blindness having been ascertained on Form A, as regards those who were not in public institutions, Special Circulars containing queries relative to this affliction (see Appendix), were issued, and the enumerators directed to ascertain the particulars required. At the time of the Census similar circulars were supplied to all institutions having blind inmates. The answers to the queries were carefully compared with the original returns and the results are shown in the tables.

To ascertain the true proportion of the Blind properly belonging to the population of each locality, the Blind in public institutions have, in constructing the tables, been distributed according to the localities from which they came.

Table 103, on page 449, shows, by sexes, the number of the Blind at their own homes and in workhouses, together with the proportion of males to females, and the ratio of the Blind to the population in the provinces and counties of Ireland.

Compared with the returns of the four preceding Censuses, the proportion of the sexes among the Blind on the present occasion shows a decrease in the number of females, the proportion being, according to the returns of 1861, 100 males to 118·4 females; according to those of 1871, 100 to 110·0; in 1881, 100 males to 111·5; and in 1891, 100 males to 107·3; and on the present occasion it is 100 to 99·3. It will be seen by the foregoing that the majority of the Blind in 1901 were of the male sex, while according to the Census returns for the four decades ending with 1891, the majority were of the female sex, the average proportion for these periods being 100 males to 112·1 females.

The ratio of the Blind to the entire population on the present occasion is 1 in every 1,048, and if the ratios to the populations of the Provinces be compared, it will be found to be highest in Munster, being 1 in every 721, and least in Connaught, being but 1 in every 1,373. There has been an absolute increase in the number of the Blind compared with 1891 in Dublin (including the City), Wexford, and Antrim (including Belfast City).

Printed image digitised by the University of Southampton Library Digitisation Unit

The absolute decrease in the number of the Blind has been greatest in the counties of Cork, Kerry, Down, Limerick, Tipperary, and Galway; whilst the greatest decrease in proportion to the population has taken place in Leitrim, Westmeath, King's, Wicklow, Cavan, Mayo, Carlow, Louth, and Meath Counties.

General Report.

The Permanently Diseased.

The Blind. (Tables 103-110.) Religious Professions.

Table 104, on page 450, shows the religious professions of the 4,253 persons returned as totally Blind; and from it we learn that 3,418 of them were Roman Catholics, or 1 in every 968 of that persuasion; 475 were Protestant Episcopalians, or 1 in every 1,223; 290 were Presbyterians, or 1 in every 1,529; 35 were Methodists; and 35 were persons belonging to other denominations. Dividing the number of the Blind, according to their religious professions, into two classes, viz.:—those who belong to the Roman Catholic Church, and those who belong to all other persuasions, we find that the proportion is 1 in every 968 of the former, and 1 in every 1,377 of the latter.

Ages.

By examining the ages in Table 106 it will be seen that 3,136, or 73·7 per cent. of the total number, were aged 50 years or upwards; and as many as 585, or 1 in every 7·3 of the entire number, were 80 years old and upwards.

The number of persons under 20 years of age returned as Blind in 1861 afforded a ratio of 1 in every 9·5 of the total Blind; in 1871 the ratio was 1 in 17·9; in 1881 it was 1 in 17·4; in 1891 it was 1 in 21·3; and upon the present occasion it is 1 in 23·0.

Education.

Table 106 also shows, by ages and sexes, the state of Education and Marriage among the Blind. We learn from this table that 2,582 of the 4,253 persons were educated either previous or subsequent to having lost their sight; and that 1,671 returned as Blind were totally uneducated, Among the 2,582 persons who were educated the proportion of the sexes was 100 males to 89·6 females; and among the 1,671 uneducated persons, the proportion was 100 males to 116·7 females. It would therefore appear that the greater proportion of the educated blind are males, and of the uneducated, females. In 1861 the educated Blind formed 42·8 per cent. of the total number; in 1871 the per-centage of educated was 48·4; in 1881 it was 52·6; in 1891 it was 58·9; and on the present occasion it is 60·7.

Occupations.

The occupations of the Blind have been tabulated in Table 105. From this we find that of 2,277 Blind persons whose actual or former occupation was specified—Farmer was given as the occupation of 472 persons, 403 males and 69 females; 310 females were returned as knitters; 277 persons—260 males and 17 females—as labourers; 223 persons—195 males and 28 females—as basketmakers; and 173 persons—146 males and 27 females—were returned as musicians. Servants numbered 151—16 males and 135 females. Housekeeper is returned as the previous or present occupation of 121 females; and netmaker as that of 70 persons—3 males and 67 females. Next in order we find 64 males returned as pensioners. There were 43 mat-makers, 27 dealers, 24 boot and shoe-makers, 24 seamstresses or shirt-makers, and 22 weavers. There were 1,976—778 males and 1,198 females—or nearly one-half of the Blind, whose occupation, if any, was unspecified.

Institutions for the Blind.

In the Institutions for the relief of the Blind set forth in Table 108, which are capable of containing 684 inmates, there were on the Census night last year 425 or 39 under the number in 1891, and 45 under the number in 1881. In 1851 there were only 131 inmates in Institutions for the Blind.

The majority of these Institutions are chiefly supported by the voluntary subscriptions of the public, and by payment for inmates by Poor Law Guardians. It will be seen, by referring to the notes at foot of Table 108, that the total amount of accommodation shown in it includes that for the Gouty in Simpson's Hospital, the accommodation for those deprived of sight in this Institution not being returned separately. Although accommodation for 684 inmates is afforded by these Institutions, still the number of inmates on the Census night was only 425, or 39 less than in 1891. The number of inmates admitted since the dates on which the several Institutions were founded to the time of the taking of the present Census is 3,493, and since the taking of the last Census, 446. We have given in this Table a list of

Printed image digitised by the University of Southampton Library Digitisation Unit

General Report.

The Permanently Diseased

the different subjects taught in each of these Institutions, and a comparison with the programme afforded by analogous Tables in the Reports of 1871 and 1861 will show a considerable improvement in both the literary and industrial education of this afflicted class.

Institutions for the Blind.

We stated on page 34 that the inmates of the several Institutions mentioned in Table 108 had been distributed throughout the different counties in which they were born, before the other Tables were compiled, in order that the localities in which the Institutions are situated might not present an undue proportion of the Blind. Table 109 shows, by sexes, the native places of the inmates of the several Institutions.

The proportion of the sexes among the inmates in Institutions for the Blind was 100 males to 116 females. The greatest number in proportion to the total number of Blind in each County were born in Dublin, Cork, Leitrim, Louth, and Armagh; and the counties in which that proportion is lowest are Donegal, Fermanagh, King's, and Westmeath.

The Blind in Workhouses.

According to Table 103 there were, at the time of the taking of the present Census, 766 pauper inmates of workhouses—322 males and 444 females—totally deprived of sight; and Table 107, on page 453, shows the number and state of education of such in each workhouse. This Table is divided into three sections, the first of which shows by sexes those who were educated, either previous or subsequent to loss of sight, numbering 386 persons—182 males and 204 females; the second, the sexes of the ignorant *under* 20 years of age and susceptible of education, who number but 8 persons—6 males and 2 females; and the third, the sexes of the uneducated *above* 20 years of age who amount to 372 persons—134 males and 238 females. Compared with the totals of the analogous table for 1891, which are given at foot of this, there are only very slight alterations in the numbers, except in those of the ignorant *over* 20 years of age, who have decreased from 480 to their present number, 372; and a comparison with the totals of 1881, also given at foot of this Table, shows that since that year the number of the educated has decreased by 23; that the number of the uneducated *under* 20 years of age was 5 in 1881 and 3 in 1891; that the number of the ignorant over that age has decreased by 347; and that the total number of both educated and ignorant has decreased by 367. Of the educated Blind there were 42 in the South Dublin Union Workhouse, 21 in Belfast, 18 in North Dublin, 18 in Cork, 16 in Limerick, 15 in Tipperary; and the ignorant Blind were most numerous in the workhouses of Limerick 20, Kanturk 18, Dublin North 16, and Dublin South 14. The Union workhouses in which the greatest number of Blind, both educated and ignorant, were located, were Dublin South with 56, Limerick 36, Dublin North 34, Belfast 32, Cork 27, Kanturk 26, and Waterford 24. The proportion of the educated to the ignorant among the Blind inmates of workhouses is 1 of the former to every 0·98 of the latter; whilst among the entire Blind of the country the proportion is 1 to 0·65.

On page 34 we described the manner in which the secondary inquiry, relative to the 5,470 persons returned on the original Census Forms as Blind, was conducted; in the Appendix will be found copies of the nine questions asked regarding each of these persons. The replies have been tabulated, as far as possible, and the results thereof given in this Report.

Secondary Inquiry.

There were, as already stated, 5,470 persons returned as Blind upon the original Census Forms, but from the replies to question 2—"Whether totally or partially deprived of sight?"—(asked on the circular used in prosecuting the secondary inquiry)—we ascertained that as many as 1,217 of these—577 males and 640 females—were only *partially* Blind; excluding these cases we find the number of the Blind to be 4,253, or 1 in every 1,048 of the population. In 1891 the number of Blind originally returned was 6,663; but an inquiry similar to that made on the present occasion showed that the number of those totally deprived of sight was 5,341, and the proportion to the population to 1 in every 881.

Printed image digitised by the University of Southampton Library Digitisation Unit

The Permanently Diseased.

The Blind (Tables 103, 110.)

In reply to the first question of the secondary inquiry as to "whether the person was born Blind, or became so afterwards," we ascertained that the total loss of vision was said to have been congenital in 184 instances—105 males and 79 females; but in only 9 of these was the precise cause specified, viz., 3 cases of ophthalmia, 3 of disease of the brain and nervous system, 2 of cataract, and 1 of mechanical injury. The remaining 4,069 persons were said to have been totally deprived of sight at the ages and from the causes set forth in Table 110, pages 456 and 457. In 1891 there were 280 cases of congenital Blindness returned—136 males and 144 females; but with 7 exceptions, no cause was assigned. The proportion of congenital to acquired cases is 1 of the former to every 22·1 of the latter, on the present occasion; and in 1891, it was 1 to every 18·1.

The third question of the secondary inquiry asked, "To what cause the loss of sight was attributed?" and the replies thereto have been classified and exhibited in Table 110, on pages 456 and 457; the remarks contained in the Report of 1861 on the difficulties of obtaining and classifying this information, and the amount of dependence to be placed on it are most applicable to the present inquiry:—

"The information upon which we have had to rely for the majority of the returns as to the cause of Blindness having been derived from non-medical sources, and in the great majority of instances, from the opinions or surmises of the unhappy, and too frequently ignorant persons who were the subjects of the inquiry, or their friends—should of necessity be received with caution. And when it is known that with all the aids of modern science in the hands of special practitioners, and with the assistance of delicate instruments, it is not always possible to arrive at a perfectly accurate diagnosis of the pathology of Blindness, either proximate or remote, it is manifest that anything like distinct and minute information could not be expected from an inquiry, the answers to which were, in most instances, received through the Constabulary or Police, from the Masters of Workhouses, or from the non-medical officials of public institutions. Moreover, Blindness is not always the result of any one disease, but often of different diseases affecting each eye; thus, one eye may have been destroyed by accident from some mechanical or chemical injury; and subsequently, by what is termed "sympathetic inflammation," the vision of the other eye may have been lost, without any disintegration of parts, or much apparent disorganization. In such cases the cause of Blindness is properly attributed to the original and remote cause, although the pathological conditions of each eye, when the examination was made, may have been totally different. Still it is hoped that in the following analysis of the answers returned to this third query, we have approximated the truth as nearly as under the circumstances it was possible, and have opened up a field which future experience may elucidate. The results of such inquiries, when properly tabulated, afford a certain amount of information, the value to be attached to which must depend upon the manner in which it is put forward to the public; at the same time it must be allowed that inquiries of this nature, even though defective, are productive of good by familiarizing both the enumerators and the enumerated with questions connected with the social well-being of the latter, and even if the result is, for the present, inconclusive, it affords a future means of comparison, and shows the public what might be obtained if a greater amount of information existed on these topics."

Causes of Blindness.

We shall now refer to some of the principal causes to which loss of sight has been attributed.

Small-pox.—A large number of cases of blindness have been attributed to small-pox in the returns for each successive Census period. In 1891 the number so stated was less by 138 than in 1881. We have to record a further diminution, the number returned in 1901 being 128, against 221 in 1891, showing a decrease of 93.

Measles.—There were 46 cases of blindness, attributed to measles in 1901. In 1891 there were 29 cases.

Scarlatina.—The number of cases of blindness ascribed to this disease was 25, being 7 under the number in 1891.

Fever.—The returns state that 45 cases of blindness were caused by fever; in 1891 the number returned was 61.

Influenza.—This disease has been returned as the cause of blindness in 27 cases.

Ophthalmia.—Ophthalmia was for many years one of the great pests of Ireland. In the report of the Census Commissioners for 1871 on the Status of Disease

Printed image digitised by the University of Southampton Library Digitisation Unit

General Report.

The Permanently Diseased.

The Blind. (Tables 103-110.)

Causes of Blindness.

(p. 53), will be found an interesting account of this terrible scourge, by Sir W. R. Wilde, extracted from a paper by him laid before the council of the Société des Bienfaisances. This paper contains a historical summary of the prevalence of this disease in Ireland, from time to time, from the year 1701 up to 1852.

The number of cases of blindness in Ireland attributed to ophthalmia, was, in 1871, 1,642, or 1 in every 3,296 of the population; in 1881, 523, or 1 in every 9,894 of the population; in 1891, 378, or 1 in every 12,446 of the population; and in 1901 the number was 194, or 1 in 22,983 of the population.

Rheumatic Affections.—Eighteen cases of blindness were ascribed to rheumatic affections in 1901. In 1891 the number so returned was 25.

Amaurosis.—The number of cases ascribed to amaurosis is only 12 in 1901, against 19 in 1891, 20 in 1881, 65 in 1871, and 110 in 1861.

Diseases of the Brain and Nervous System.—Under this head have been registered all cases assigned to paralysis, apoplexy, epilepsy, convulsions, disease of the brain and optic nerve, neuralgia, insanity, nervous affections, sunstroke, and also those ascribed to grief, fright, pain in the head, &c., and those that became blind suddenly. The number returned from these causes is 221, being 83 over the number in 1891.

Scrofula.—Last year there were only 9 cases of blindness attributed to scrofula and scrofulous affections, against 14 in 1891.

Cataract.—There are 409 cases of blindness attributed to cataract, against 439 in 1891. Of the 409 persons who were blind from cataract, 37 became so under 20 years of age; 110 when they were between 20 and 50 years of age, and 253 when past the latter age; in the remaining 9 cases the age at which blindness occurred was not stated.

Consequence of Child-birth.—Cases attributed to "Weed," "Nursing," "Child-birth," etc., have been tabulated under this head. There are but 11 such cases on this occasion, and there were only 7 in 1891.

In 10 instances blindness is returned as having been caused by *erysipelas*, in 1 by *whooping-cough*, in 8 by *iritis*, in 2 by *cancer*, and in 1 by *dropsy*.

Mechanical Injuries.—It has not been found practicable to separate special injuries of the eye itself from the more general injuries to the head which might have undoubtedly produced blindness; accordingly the mechanical injuries have been classed as follows:—

Gunpowder Explosion.—Under this head there are registered 41 cases—40 males and 1 female. They chiefly occurred from blasting rocks. In 1891 there were 24 cases registered under this head, and in 1881 there were 60.

Gunshot Wounds.—17 cases of blindness—13 males and 4 females—were returned as caused by explosions of fire-arms, &c. In 1891 the cases registered under this head numbered 15.

Unsuccessful Operations.—There were 15 cases of blindness attributed to "Unsuccessful Operations."

Injury by Animals.—In 1891, 13 persons were returned as having become blind on account of "Injuries by Animals." On the present occasion 26 are so returned.

Injury by Lightning.—There are 6 cases—5 males and 1 female—attributed to this cause. In 1891 there were 7 similar cases.

Printed image digitised by the University of Southampton Library Digitisation Unit

Injury Unspecified.—Under this head have been registered all cases in which the nature of the accident or injury was not specified. They amount to 536—402 males and 134 females. In 1891 there were 548 cases so returned.

General Report.

The Permanently Diseased.

Cause Unspecified.—Under this head are included 2,445 cases. They consist chiefly of cases in which it was stated in reply to the secondary inquiry that the cause of blindness was "unknown," "will of Providence," "natural causes," "gradually," and, in fact, all cases which could not be included under any of the foregoing heads. Some of the 175 cases of congenital blindness included under this head were attributed to frights received by the mothers during pregnancy.

The Blind. (Tables 103 110.) Causes of Blindness.

Included in this Table, for the purpose of comparison, is a column showing the causes to which blindness was attributed in 1891.

The ages at which loss of vision occurred (so far as this information was obtained), are given for 1881, 1891, 1901. Of the cases on the present occasion, 184 were congenital; 961 occurred before twenty years of age; 855 between twenty and forty years; 962 between the latter and sixty years of age; and 1,138 after sixty; in 153 instances the age was unspecified. The quinquennial period at which the greatest number of cases occurred was, in 1901, "65 and under 70," 276 cases—123 males and 153 females—and in 1891, "60 and under 65," 364 cases—166 males and 198 females.

Ages at which sight was lost.

From the replies to Queries 6 and 7, the former asking "Whether the person could read and write before becoming Blind?" and the latter "Whether the person received any special literary education, such as reading on raised letters, &c., since becoming Blind, and if so, to what extent?" we have obtained the following results:—

Education.

Ages	Educated previous to Blindness, but not further Educated subsequently.			Uneducated previous to Blindness, but Educated subsequently			Educated previous to Blindness, and received special Literary Education subsequently.		
	M	F	T.	M.	F.	T	M	F	T
Under 20 years, . .	11	7	18	35	31	66	9	12	21
20 and under 30 years, .	40	21	61	20	30	50	20	26	46
30 „ 40 „ .	80	54	134	10	29	39	17	15	32
40 and upwards, . .	1,038	896	1,934	28	54	82	54	45	99
Total, . . .	1,169	978	2,147	93	144	237	100	98	198

Thus it will be seen that of the 2,582 Blind persons shown in Table 106 to have been educated, 2,147—1,169 males and 978 females—had received a literary education previous to loss of vision, but none since specially adapted to their state; that 237—93 males and 144 females—were illiterate previous to Blindness, but had received special literary education since; and that the remaining 198 had been educated previously, and had also received a special literary education subsequently. This latter education consisted chiefly of reading on raised letters, &c., but some were instructed in classics and modern languages. The negative replies to these Questions and the cases in which no replies were given to them are included under the head "Uneducated" in Table 106.

Question 8, "What industrial occupation is the person acquainted with, such as basket-making, weaving, netting, music, &c.?" The replies to this Question are tabulated in Table 105, together with the occupations returned on Form A, and have been reported on in connexion with that Table on page 451.

The Deaf and Dumb, and Dumb not Deaf.

The Census of 1851 was the first at which an inquiry was instituted with reference to the Deaf and Dumb in Ireland, and at each successive Census since that year the subject has been dealt with comprehensively. Modifications have,

The Deaf and Dumb (Tables 111-124.)

Printed image digitised by the University of Southampton Library Digitisation Unit

General Report.

The Permanently Diseased.

The Deaf and Dumb (Tables 111-124.) Special Inquiry.

from time to time, been made in the Tables concerning the Deaf and Dumb as presented at each successive period, but all those particulars which relate to constant conditions have been retained throughout, and will again be found in the tables referred to in this Report. Some details have been omitted, which experience has shown to be of little practical value, but all tables inviting comparison with former Censuses are strictly comparable with those published at each Census.

The plan pursued for obtaining the necessary information has been the same as that followed in 1891.

The "primary inquiry" as to the Deaf and Dumb was, as on former occasions, carried out through Form A (Family Return). The primary fact of deafness and dumbness having been thus ascertained, special queries were issued with the view of obtaining the information necessary for constructing the detailed tables. The form of these queries is found in the Appendix.

Classification.

As in 1851, in 1861, in 1871, in 1881, and in 1891, so also on the present occasion, we have, in the following tables, distributed throughout their respective homes the pupils in Public Institutions for the "Deaf and Dumb;" otherwise the counties of Dublin, Antrim, and Westmeath, in which such institutions are situated, would present an undue proportion of this class.

Table 111, on page 458, shows by Provinces the total number of Mutes from all causes in the different Counties in Ireland; and is divided into two sections, the "Deaf and Dumb" and the "Dumb not Deaf"—the former numbering 3,076, and the latter 895. To facilitate comparisons with the returns of 1871, 1881, and 1891, the general totals of those years have been added at foot of this and other tables.

In the first section of this Table are included the true Deaf and Dumb, those born with impairment of the organ of hearing, and without any other defect. Upon the inquiry instituted on the 31st of March, 1901—2,179 were returned as belonging to this class, being 391 less than those registered in 1891. The sexes in this class, according to the present returns, are 1,190 males, and 989 females.

In the second section of Table 111 have been arranged, by sexes and localities, those who were stated to have become "Deaf and Dumb" from "disease or accident acquired after birth;" they amount to 757 persons—390 males, and 367 females; or 15 more than those returned as such from like causes in 1891.

The third section of this Table includes those persons returned as "Deaf and Dumb" on the original enumeration forms, but respecting the cause of whose muteism, whether congenital or acquired, it was not possible to obtain satisfactory information at the time of making the secondary inquiry. Many of these persons were mendicants or travellers, who had left the locality in which they were enumerated upon the night of the 31st March, 1901, prior to the time the secondary inquiry was instituted. In 1871 this class numbered 103; in 1881, 68; in 1891, 53; while upon the present occasion they amount to 140.

The total number of Deaf and Dumb from all causes has decreased from 4,467 in 1871, 3,993 in 1881, and 3,365 in 1891, to 3,076 on the present occasion.

In eight counties, viz.:—Dublin, Kildare, Westmeath, Kerry, Waterford, Antrim, Donegal, and Fermanagh, there has been an absolute increase in the number of the Deaf and Dumb, compared with the returns of 1891.

The greatest absolute decrease in the number of the Deaf and Dumb from all causes, compared with the Returns of 1891, has taken place in the counties of Cork, Down, Armagh, Tyrone, Cavan, Kilkenny, Roscommon, and Londonderry.

Acquired Muteism.

The second section of this Table contains 757 cases of "acquired Deaf-dumbness," and adding to this number half of the 140 "uncertain or unknown" cases already mentioned it will be increased to 827. The total number of known acquired cases in 1891 was 742, and with the addition of a proportion of the "uncertain or unknown," they amounted to 768. The causes of acquired Deaf-dumbness are tabulated in Table 120.

Dumb not Deaf.

Table 111, on page 458, includes also the "Dumb not Deaf," who amounted at the taking of the present Census to 895 persons—542 males and 353 females. In 1891, this class numbered 1,099; in 1881, 1,143; in 1871, 1,087; in 1861, 723; and 1851, 433 only.

Printed image digitised by the University of Southampton Library Digitisation Unit

The total number of Mutes returned upon this Table, both "Deaf and Dumb," and "Dumb not Deaf," is 3,971, being 1 in every 1,122 of the entire population; and the proportion of the sexes among them is 100 males to 80·5 females. The provincial distribution is as follows:—In Leinster there are 905, or 1 in every 1,274 of its population; in Munster, 1,067, or 1 in every 1,009; in Ulster, 1,269, or 1 in every 1,247; and in Connaught, 719, or 1 in every 900. In 1851, the total number of Mutes from all causes returned was 5,180; in 1861, it was 5,653; in 1871, 5,554; in 1881, 5,136; and in 1891, 4,464.

General Report.

The Permanently Diseased

The Deaf and Dumb (Tables 111-124)

Table 114, on page 460, is explanatory of the first section of Table 111; showing the number of the Deaf and Dumb, and giving the proportion which the Deaf Mutes, both congenital and acquired cases, bear to the population of the different Counties and Provinces in Ireland.

Ratio of Mutes to Population.

The first section of it treats of congenital, and the second of acquired Deaf-dumbness. An examination of the general total of the first column of Table 114, shows a smaller proportion of congenitally Deaf and Dumb females than in 1891, but a greater proportion than in 1881 or 1871. In proportion to their population we find that congenital Deaf-dumbness is greatest in the counties of Galway, Clare, Donegal, Monaghan, and Limerick, and the County Boroughs of Cork, Waterford, and Dublin, the average proportion among them being 1 in every 1,490; and that it is least in the counties of Kildare, Dublin, Down, and Cork, and the County Boroughs of Londonderry, Belfast, and Limerick, the average proportion among them being 1 in every 2,706 of the population. In 1871 the proportion of congenital Deaf Mutes to the population was 1 in 1,520; in 1881, 1 in 1,602; in 1891, 1 in 1,833; and upon the present occasion it is 1 in every 1,922, thus showing a satisfactory decrease in this class of afflicted persons.

Congenital Deaf-dumbness.

Of persons who became Deaf and Dumb from disease or accident subsequent to birth, 390 were males and 367 females, or 94·1 of the latter to 100 of the former. In 1891 the number of females for every 100 males was 87·8; in 1881 it was 88·6; and in 1871 it amounted to 82·1. The proportion of both sexes to the population is 1 in every 5,890, being somewhat greater than in 1891, 1881, or 1871, in which years the respective proportions were 1 in 6,341, 1 in 6,791, and 1 in 6,232. Acquired Deaf-dumbness is greatest in proportion to the population in the counties of Limerick, Tipperary, Kilkenny, and Kildare, and the County Boroughs of Dublin, and Limerick, the average proportion among them being 1 in every 3,793. The counties in which it is least are Leitrim, Tyrone, Donegal, Sligo, and Galway, and the County Boroughs of Waterford, and Londonderry, the average proportion among them being 1 in 12,929. The proportion of the Deaf and Dumb, both congenital and acquired, to the population of Ireland is 1 in 1,450; in 1891 it was 1 in 1,398; in 1881 it was 1 in 1,296; and in 1871, 1 in every 1,222 of the population, showing a continuous decline since the last mentioned year. The counties in which the proportion of Deaf-dumbness, both congenital and acquired, to the population is greatest, are Limerick, Clare, Tipperary, Galway, and Kerry, and the County Boroughs of Cork and Dublin; and the counties in which it is least are Dublin, Down, Antrim, Leitrim, Kildare, Wexford, and Louth, and the County Borough of Londonderry.

Acquired Deaf-dumbness.

Table 112, on pages 458 and 459, shows, by sexes, the ages of all the individuals specified in Table 111. The quinquennial age-period having the greatest number of Mutes is that from 15 to 20 years.

Table 113, on page 459, shows, by sexes and localities, the Religious Professions of the 3,971 Mutes specified in Table 111. From this it would appear that 3,114 were Roman Catholics, or 1 in every 1,063 of that persuasion; 419, or 1 in every 1,387 were Protestant Episcopalians; 366, or 1 in every 1,211 were Presbyterians; 39, or 1 in every 1,590 were Methodists; and 33 were classified under the head of "All other Denominations."

Religious Professions.

Dividing the Religious Professions in Ireland into two classes, those who belong to the Roman Catholic Church, and those who do not, the proportionate number of Mutes is 1 in 1,063 in the former, and 1 in 1,342 in the latter.

Table 115, on pages 461 and 462, shows the Occupations or Social Condition of the 3,076 Deaf and Dumb persons included in the first section of Table 111. In it

Occupations.

Printed image digitised by the University of Southampton Library Digitisation Unit

General Report.

The Permanently Diseased.

The Deaf and Dumb (Tables 111-124).

the occupations, trades, and handicrafts are shown in alphabetical order. By reference to the Table we find that the occupations most followed by the Deaf and Dumb are those of farmer and labourer, there being 353 persons returned for the former, and 258 for the latter. There are 201 persons returned as servants, while we have 186 Deaf-mutes given as farm servants Next, in numerical order, we find that 119 persons follow the trade of tailor or tailoress, and 96 that of boot and shoemaker; 76 Deaf-mutes are returned as milliners, 71 as housekeepers, and 63 as seamstresses or shirtmakers. There were 39 Deaf and Dumb saddlers, 34 factory workers, 33 laundresses, 30 carpenters, 23 teachers, 19 weavers, 13 printers, and 13 bakers.

Of the Deaf and Dumb children having no stated occupations, 118 were children of farmers, and 23 of labourers. (See Table 115, pp. 461-462).

In the number of Deaf-mutes in a family, as given in Table 118, page 464, and in Tables 116 and 117, the absent and the dead Mute members, as well as those enumerated in the Census Returns on the night of the 31st March, 1901, have been included.

Number of Congenital Deaf Mutes in each family.

Following up the inquiry commenced in 1851, and repeated in 1861, 1871, 1881, and 1891, we have shown in Table 118 the number (so far as could be ascertained) of congenital Deaf-mutes in each family, born of the same parents. Information on the point was obtained as regards 2,200 families, and it will be seen from the Table that one mute in a family occurred in 1,712 instances. There were 284 cases of two mutes born in a family, and 142 instances of three mutes. We have 39 cases of 4 mutes born in a family, 14 of five, 6 of six, 1 of seven, and 2 of eight mutes born of the same parents.

Where one mute occurred in a family, 945 were males and 767 females. In the case of two mutes in a family, in 72 instances they were both males, in 53 instances they were females; and in 159 instances they were one of each sex. Of the 142 cases of three mutes in a family, we find that in 31 all three mutes were males; there were three females in 12 instances; 2 males and 1 female in 52; and 1 male and 2 females in 47 instances. In the 39 instances of four mutes in a family, all four were males in 1 case, and females in 2; there were 3 males and 1 female in 10, 2 of each sex in 16, and 1 male and 3 females in 10 instances. Of the cases of five mutes in a family, we find that in no instance were all the mutes of the same sex; in 1 case the sexes were 4 males and 1 female, in 6 cases 3 males and 2 females, in 6 there were 2 males and 3 females, and in 1 case 1 male and 4 females. In the case of six mutes, there were 4 males and 2 females in 1 instance, 3 males and 3 females in 3 instances, and 2 males and 4 females in the 2 remaining cases. The case in which there were 7 mutes was one in which there were 5 males and 2 females. In each of the 2 cases of 8 mutes, all were females.

Position in family of congenital Deaf Mutes.

Table 116, on page 463, has been constructed for the purpose of determining the position that congenital Deaf Mutes have generally held in their respective families. It shows the position of 1,788 of the 2,179 congenital Deaf Mutes included in the first compartment of Table 111, in combination with the number of children born in each family. The position of the remaining 391 could not be ascertained. From an examination of this Table it will be noticed that the position in the family occupied in the greatest number of instances by the Deaf Mute was that of first child; and at the same time we find, from the results afforded by Table 117, that the families that contained the greatest number of instances of one or more Deaf Mutes were those consisting of 7 members. On the present occasion the Deaf Mute occupied the position of last born in the family in 441 instances; and that of first born in 439 cases. It should, however, be borne in mind that 95 instances of only one child born in the family, are included with the *last* as well as the *first* born. In 1891 the Deaf Mute occupied the position of last born in 431 instances, and that of first born in 530 instances.

Numbers of Deaf-Mutes born in each family.

Table 117 shows, as regards 1,622 families, the number of children in the families in which Deaf Mutes were born, and also the number so afflicted in each family.

Causes of congenital Deaf-dumbness

Too close consanguinity, or the intermarriage of relatives, and also hereditary predisposition, have long been supposed to be causes of congenital muteism. On the present occasion (as in 1861, 1871, 1881, and 1891) these subjects were specially investigated, and the results tend to establish these suppositions as ascertained facts.

Printed image digitised by the University of Southampton Library Digitisation Unit

General Report.

The Permanently Diseased.

The Deaf and Dumb (Tables 111-124).

Consanguinity of Parents.

Causes of acquired Muteism.

Table 119, on page 464, gives the results of the special inquiry into cases of muteism where consanguinity of the parents existed. An examination of this Table will show that there were 170 instances where the parents of mutes were related previous to marriage; and that the result of the intermarriage was 97 cases of one mute in the family—96 congenital and 1 acquired; 39 of two mutes—38 congenital and 1 acquired; 26 of three, 7 of four, and 1 of five; all the cases of more than two mutes were congenital.

We now come to inquire into the causes of muteism acquired after birth. For this purpose we have compiled Table 120, on page 465, which shows the causes of acquired Deaf-dumbness and Dumbness, and the ages at which the former occurred. The total number of persons returned in Table 111 as "Deaf and Dumb" is 3,076, and of that number 757 had become so since birth. In 1861, this class of mutes numbered 648, in 1871 they had increased to 861, in 1881 they had fallen to 762, and in 1891 to 742. The "Dumb not Deaf" set forth in Table 111, amounted to 895, and of this number as many as 200 were acquired cases. This shows a slight decrease of acquired dumbness compared with the returns of 1891, when the number was 219.

From an examination of the ages in this Table, it will be seen that the chances of acquiring Deaf-dumbness decrease as life advances. Thus of the 757 cases—443 occurred under five years of age; 208 between the ages of five and ten years; 37 between ten and fifteen years; and only 17 after that period. In 52 instances the age at which Deaf-dumbness was acquired was not stated. It must, however, be recollected that children who have lost their sense of hearing at an early age by accident or disease, also lose the faculty of speech either partially or totally; whilst it seldom happens that those who become deaf at a more advanced age lose it altogether. The diseases and accidents included in this Table which produced muteism are classified similarly to those in 1891 and 1881, under three heads. The first includes those diseases, chiefly epidemic, which act locally on the organs of hearing. The total number in this section is 208 cases of deaf-dumbness, and 26 of "dumbness," of which scarlatina was the cause in 144, or nearly two-thirds; measles produced muteism in 48, and small-pox in 7 cases.

The second section includes those diseases and accidents which affect the brain and nervous system either directly or indirectly. The total number of cases in this section is 337, exclusive of 126 persons who were dumb only. Paralysis caused deaf-dumbness in 16 cases, and dumbness in 34, the former number being 2 over the corresponding number of 1891, and the latter 18 less than the number of the cases of "dumbness" then returned as caused by paralysis. From "Fright" there were 58 cases of deaf-dumbness recorded; and from falls affecting the brain and spinal cord 45. Convulsions was assigned as the cause in 27 cases, and water on the brain in 36.

The third section includes those diseases and accidents which cannot be classified under either of the foregoing sections It includes 105 cases of deaf-dumbness, of which "Cold and exposure" is assigned as the cause in 35, and "Sleeping in the open air" in 6. In 107 instances the disease or accident which caused deaf-dumbness was not specified.

Education.

As one of the objects of inquiring into this afflicted class of the community, is to ascertain their exact condition in order that some provision may be made to relieve them of the social disabilities they labour under from want of proper education, the subject of the literary and industrial education of the deaf and dumb was minutely investigated on the secondary inquiry, and the results of such investigation are exhibited in Table 121. This investigation having been undertaken chiefly for the benefit of the uneducated, the ages of the educated were comparatively so unimportant that we have only shown in this Table their number in each locality.

In treating of the uneducated in this Table, there have been excluded from it all those who, from mental or physical disabilities, might be rendered unsusceptible of the literary or industrial education afforded by the institutions for the instruction of the deaf and dumb.

Printed image digitised by the University of Southampton Library Digitisation Unit

General Report.

The Permanently Diseased.

The Deaf and Dumb. (Tables 111-124.)

Education.

From Table 121 we learn that there were in Ireland on the 31st March, 1901, as many as 1,840 uneducated mutes—1,095 males and 745 females—who were not suffering from any infirmity which would render them unsusceptible of the instruction imparted to this class of the community; that there were 2,080 mutes—1,101 males and 979 females—either already educated or undergoing a course of instruction in the institutions for that purpose; and that the educated were in the proportion of 1 to every 0·9 uneducated. This shows a considerable proportional increase in the number of the educated compared with the returns of 1891 when they were in the proportion of 1 to every 1·3 of the uneducated, and with those of 1881, when the proportion was 1 educated to every 1·7 uneducated. The proportion of the sexes among the ignorant mutes is as 100 males to 68·0 females; and among the educated as 100 males to 88·9 females.

The uneducated are classified according to their ages into those "under 5 years"; those of "school age," from 5 to 15 years, at which period, according to the most eminent authorities, this afflicted class are most susceptible of education; and those 15 years and upwards, or "above school age." There has been an absolute decrease in the number of the uneducated, aged 5 years old and upwards, compared with the returns of 1891 and 1881, as will be seen from the following summary:—

Those "under 5 years" numbered 58 in 1881; in 1891 they were 70; and upon the present occasion 51; those of "school age" in 1881 numbered 720, in 1891 they were 659, and in 1901, 441; and those "above school age" numbered 2,259 in 1881, 1,733 in 1891, and 1,348 upon the present occasion. This decrease in the number of the ignorant is accompanied with a corresponding increase in that of the educated, from 1,746 in 1881, and 1,904 in 1891, to 2,080 in 1901.

The last column of this table shows the proportion which the educated bear to the ignorant, which is in the Provinces as follows:—In Leinster 1 educated to every 0·5 ignorant; in Munster 1 to every 0·9; in Ulster 1 to every 0·9; and in Connaught 1 to every 1·6. The counties in which such ignorance prevails to the greatest extent are Donegal, Fermanagh, Mayo, Galway, and Wexford; and the districts in which the educated of this class are proportionally greatest are the cities of Dublin, Limerick, and Belfast, Longford County, Dublin County, King's County, Wicklow County, Cork City, and Waterford City.

Institutions for the Deaf and Dumb.

In the Report on the "Status of Disease" for 1851, is given an account of the systems of instruction of the Deaf and Dumb adopted in the different countries of Europe and America, and the number, &c., of the institutions for such in each. It also gives the history of seven institutions in this country then existing, and of others which had been discontinued previous to that year. The same institutions were in existence in 1861; but between the latter period and the taking of the Census in 1871, Miss Wright's School at Moneymore, in the County Londonderry, which was supported by the benevolence of the proprietress, and the Dublin Day School, in connection with the Dorset Institution, were closed; the former in the year 1863, owing to a "deficiency of funds," and the latter in the year 1866. The last mentioned school was established in the year 1826, by the family of the late Archbishop Magee of Dublin, and was merely intended as a preparatory school for those waiting to be admitted into Claremont; in 1861 there was only one pupil attending it. The Derry and Raphoe Diocesan School for the Deaf and Dumb was closed on 1st October, 1871, the pupils who were old enough having been previously apprenticed to trades, and the others transferred to the National Institution at Claremont. Since 1891 St. Joseph's Institution for the Deaf and Dumb, Castlelost, Co. Westmeath, has been opened. Table 123 shows the particulars regarding the five institutions in existence at the taking of the present Census. They afford accommodation for 360 males and 365 females. In 1861 the number of pupils in institutions amounted to 399, in 1871 to 478, in 1881 to 507, in 1891 to 533, and on the present occasion to 532. The total number educated in these five institutions since their erection is 5,192.

On page 40 of this Report it is stated that in order that the Counties of Dublin, Antrim, and Westmeath, in which institutions for the instruction of the Deaf and Dumb are situated, should not present an undue proportion of muteism, the pupils in such have been distributed through the different counties in which they were born;

Printed image digitised by the University of Southampton Library Digitisation Unit

and to show the number allotted to each, Table 124 has been constructed. The total number returned as resident in the five institutions, given in Table 123, was 532, and of this number 11 were natives of other countries—including 8 of England, and 1 of Scotland. The districts that supplied the greatest absolute number of pupils were the County Borough of Dublin, and the counties of Cork, Kerry, Galway, Limerick, and Mayo; the greatest number in proportion to the total amount of muteism in each locality were from the counties of Kildare, Longford, Limerick, and Kerry, and the County Boroughs of Dublin, and Limerick; and the smallest from Queen's, Monaghan, Donegal, Armagh, and Antrim, and Belfast County Borough.

GENERAL REPORT.

The Permanently Diseased

The Deaf and Dumb (Tables 111, 124.)

Number and Condition of Lunatics and Idiots in Ireland.

Lunatics and Idiots. (Tables 125, 129.)

As stated in the "Status of Disease," 1871, "the first investigation into the number and condition of the Lunatics and Idiots in Ireland was made under the Census Commission of 1841, but at that time the number of those located in asylums, workhouses, gaols, and hospitals only was ascertained; it amounted to 2,925 lunatics and 333 idiots. In 1851 the investigation was prosecuted further, and an inquiry made as regards the number of lunatics and idiots, either at large or in the custody of their friends. The result of that investigation was the return of 5,074 lunatics and 4,906 idiots. The investigation was repeated under the Census of 1861, when 7,065 lunatics and 7,033 idiots were returned." A similar course was pursued in 1871 as in 1861, and it was found that at the time of that Census there were in Ireland 9,763 lunatics and 6,742 idiots, and again in 1881 when 9,774 lunatics and 8,639 idiots were returned. At the Census of 1891 there were returned 14,945 lunatics and 6,243 idiots. On the present occasion, the number of lunatics enumerated on Census night was 19,834 (10,213 males and 9,621 females)—596 were at large, 16,587 in asylums, and 2,651 in workhouses; and the number of idiots 5,216 (2,946 males and 2,270 females), of whom 3,272 were at large, 763 in asylums, and 1,181 in workhouses.

There were 273 lunatics and 13 idiots in prisons in 1851, in 1861 there were 273 lunatics and 21 idiots, in 1871 there were 5 lunatics and 2 idiots, but neither in 1881, 1891, nor 1901 were there any lunatics or idiots confined in prisons.

Forms D and I (see Appendix) were constructed for the purpose of obtaining information as to lunatics and idiots, those *not in institutions* being returned on Form D and those *in institutions* on Form I. In the instructions which were issued to the enumerators, it was observed that in seeking the information necessary to fill Form D, the enumerators were to make the inquiries with the greatest delicacy. On Form I besides the inquiry as to the social condition of the lunatics and idiots in institutions, further information was sought in each case as to the particular form of insanity and the presumed cause thereof.

The following statement shows the number of lunatics and idiots in Ireland in 1851, 1861, 1871, 1881, 1891, and 1901, at large, in asylums, in prisons, and in workhouses, as returned in the Census Forms:—

Years.	Lunatics.					Idiots.					Total Lunatics and Idiots.
	At Large.	In Asylums	In Prisons.	In Work-houses.	Total.	At Large.	In Asylums	In Prisons	In Work houses.	Total.	
1851, .	1,073	3,234	273	494	5,074	3,562	202	13	1,129	4,906	9,980
1861, .	1,602	4,613	273	577	7,065	5,675	403	21	934	7,033	14,098
1871, .	1,343	7,141	5	1,274	9,763	5,147	410	2	1,183	6,742	16,505
1881, .	943	7,547	.	1,284	9,774	4,548	1,896	.	2,195	8,639	18,413
1891, .	893	11,265	.	2,787	14,945	4,077	996	.	1,170	6,243	21,188
1901, .	596	16,587	.	2,651	19,834	3,272	763	.	1,181	5,216	25,050

From the foregoing it will be observed that the number of lunatics returned in 1901 was nearly quadruple the number in 1851, and that the increase between 1891

Printed image digitised by the University of Southampton Library Digitisation Unit

General Report.

The Permanently Diseased.

Lunatics and Idiots. (Tables 125-129).

and 1901 was from 14,945 to 19,834, there having been an increase of 5,322 in the number of lunatics in asylums, but a decrease of 297 in the number of those at large, and of 136 in the number in workhouses. There was a decrease of 1,027 in the number of idiots returned in 1901, compared with the number in 1891; a decrease of 805 appears to have occurred in the number at large; a decrease of 233 in the number in asylums; but an increase of 11 in the number in workhouses.

The total number of lunatics and idiots returned on the Census Forms in 1851 amounted to 9,980; in 1861, to 14,098; in 1871, to 16,505; in 1881, to 18,413; in 1891, to 21,188; and in 1901, to 25,050.

In order that the localities in which asylums were situated might not present an undue proportion of lunatics and idiots, the inmates of such have been distributed, each inmate having been tabulated in his or her native locality, where such was specified in the returns.

Lunatics.

According to the Census Returns for 1851 the ratio of lunatics to the population was 1 in every 1,291; in 1861 it was 1 in 821; in 1871 it was 1 in every 554; in 1881, 1 in 529; in 1891, 1 in 315; and in 1901, 1 in 225—the ratio in the Province of Leinster in 1901 being 1 in 242; Munster, 1 in 191; Ulster, 1 in 286; and Connaught, 1 in 238.

The following counties had the highest ratios, viz.:—Waterford, 1 in 127; Meath, 1 in 173; Kilkenny, 1 in 176; Limerick, 1 in 180; Wexford, 1 in 192; Tipperary, 1 in 193; and Cavan, 1 in 196. The following had the lowest ratios—Antrim County and Belfast City, 1 in 404; Dublin County and City, 1 in 344; Londonderry County and City, 1 in 291; Wicklow, 1 in 287; Mayo, 1 in 285; and Fermanagh, 1 in 284.

Idiots.

In 1851 the number of idiots returned on the Census Forms was equal to a ratio of 1 in every 1,336 of the population; in 1861 the ratio was 1 in 825; in 1871 it was 1 in 802; and in 1881 it equalled 1 in 598; in 1891 it was 1 in 754; and in 1901, 1 in 860, the ratio in the Province of Leinster being 1 in 834; in Munster, 1 in 740; in Ulster, 1 in 1,092; and in Connaught, 1 in 820. The counties having the highest ratios in 1901 were—Meath, 1 in 478; Louth, 1 in 484; Clare, 1 in 515; King's, 1 in 519; Carlow, 1 in 533; Longford, 1 in 549; Westmeath, 1 in 550. The lowest ratios were—Antrim County and Belfast City, 1 in 2,049; Dublin County and City, 1 in 1,795; Londonderry County and City, 1 in 1,165; Kildare, 1 in 1,156; Donegal, 1 in 1,004; and Sligo, 1 in 978.

Lunatics and Idiots.

The total number of lunatics and idiots returned in 1851 was equal to a ratio of 1 in 657 of the population; in 1861, to 1 in 411; in 1871, to 1 in 328; in 1881, to 1 in 281; in 1891, to 1 in 222; and on the present occasion, to 1 in 178, the ratio in the Province of Leinster being 1 in 187; in Munster, 1 in 152; in Ulster, 1 in 226; and in Connaught, 1 in 184. The counties having the highest ratios were—Waterford County and City, 1 in 104; Meath, 1 in 127; Clare, 1 in 137; Kilkenny, 1 in 141; King's, 1 in 144; Carlow, 1 in 146; and Tipperary and Wexford, each 1 in 147. The following counties had the lowest ratios—Antrim County and Belfast City, 1 in 336; Dublin County and City, 1 in 289; Londonderry County and City, 1 in 233; Down, 1 in 216; Wicklow, 1 in 209; Mayo, 1 in 208; Fermanagh, 1 in 205; and Donegal, 1 in 200.

Occupations.

Table 129 shows the occupations of lunatics and idiots as returned on the Census Forms.

The occupation most largely represented by lunatics and idiots in 1901 was that of "labourer," under which heading 5,529 were tabulated, of whom 4,928 were males and 601 females—in 1,042 cases of the former and 126 of the latter the affliction was stated to have been hereditary. Next in numerical order were "servants," amounting to 2,678—170 males and 2,508 females—39 of the former and 294 of the latter were hereditarily affected. There were 2,362 persons tabulated under the head of farmers and their families—1,752 males and 610 females; in 493 of the former and 162 of the latter the disease was stated to have been hereditary.

Religious Professions.

Of the 25,050 lunatics and idiots returned on the Census Forms in 1901 there were 20,581 Roman Catholics, in 1891 the number was 17,244, in 1881 it was 14,723, and in 1871 12,885; 2,700 were Protestant Episcopalians—in 1891 the number was 2,238; in 1881 it was 2,288; and in 1871, 2,231; there were 1,539 Presbyterians—in 1891 the number was 1,519, in 1881 it was 1,257, and in 1871, 1,207; Methodists numbered 128—in 1891 the number was 88, in 1881 it was 81,

Printed image digitised by the University of Southampton Library Digitisation Unit

and in 1871, 55. Under the head of "All other Denominations" there were 102 persons tabulated—in 1891 the number was 99, in 1881 it was 64, and in 1871 it was 127.

GENERAL REPORT.

The Permanently Diseased.

The number of cases of lunacy and idiocy returned in 1891 in which the description of disease with which the persons were affected was stated, amounted to 20,812; in 1901 the number was 25,001—13,128 males and 11,873 females.

Lunatics and Idiots. (Tables 125-129). Description of Lunacy or Idiocy and cause thereof.

Table 127 shows the description of lunacy or idiocy in combination with the presumed cause thereof. As before stated the total number of cases was 25,050, and the table shows that the number in which the cause was stated is 9,499, of which 1,864 were attributed to moral or mental causes, 2,952 to physical causes, and 4,683 were returned as hereditary. Of the moral or mental causes the largest numbers were attributed to terror, 337; grief, 301; anxiety, 298; reverse of fortune, 294; and religious excitement, 274; none of the other items in this class reached 100. Of the physical causes the highest numbers were —intemperance, 1,069; epilepsy, 380; injury to the head, 320; cerebral disease, 260; sunstroke, 243; disease of nervous system, 151; puerperal, 151; and fever, 119; there were not 100 cases attributed to any other cause in this division of the table: as already stated, 4,683 cases were returned as hereditary.

Mania.—There were 9,533 persons returned in 1891 as suffering from this form of disease. Last year the number so returned amounted to 11,190, and the presumed cause was given in 4,948 instances. Of these 1,002 cases were stated to have been caused by moral or mental causes, including 189 attributed to anxiety, and 174 to terror. In 1,677 cases the presumed cause was physical, of which 771 were attributed to intemperance, 169 to epilepsy, 135 to injury of head, and 134 to sunstroke. In 2,269 instances mania was stated to have been hereditary.

Melancholia.—In 1891, 1,788 persons were returned as suffering from melancholia. In 1901 the number of cases amounted to 3,861, of which 445 were attributed to moral or mental, and 408 to physical causes, and 926 were returned as hereditary.

Monomania.—In 1891 there were 175 cases of this disease returned. In 1901 the number was 163, of which 17 were referred to moral or mental, and 18 to physical causes; 33 cases were stated to be hereditary, and in 95 cases the cause was not specified.

Idiocy.—The number of cases tabulated in 1891 under the head of idiocy was 5,423; in 1901 it was 5,065—2,854 males and 2,211 females—of which 196 were attributed to moral or mental causes (including 80 ascribed to terror and 27 to grief); and 335 to physical causes, including 24 attributed to sunstroke; 769 cases were stated to be hereditary.

Idiocy with Epilepsy.—The number of these cases returned in 1891 amounted to 156. In 1901 the number returned was 151.

Dementia.—The persons returned in 1891 as suffering from this disease numbered 3,108; in 1901 the number of cases amounted to 3,552—1,773 males and 1,779 females—of which 153 were included under the head of moral and mental causes (including 26 from grief and 25 from reverse of fortune); 294 under physical causes (including 81 from intemperance); 440 cases were returned as hereditary.

Dementia with Epilepsy.—The number of cases in 1891 was 167; in 1901 the number returned was 145.

Epilepsy uncomplicated.—In 1891 there were 462 instances of persons returned as suffering from this disease; in 1901 the number so returned amounted to 302.

Conjugal condition.

Of the lunatics and idiots returned in 1901, 19,391 or 77·4 per cent. were unmarried; 4,191 or 16·7 per cent. were married; and 1,468 or 5·9 per cent. were widowed.

Education.

13,124 or 52·4 per cent. of the lunatics and idiots returned in 1901 could read and write; 1,989 or 7·9 per cent. could read only; and 9,937 or 39·7 per cent. could neither read nor write. In 1891, according to the returns, 41·1 per cent. could read and write; 11·4 per cent. could read only; and 47·5 could neither read nor write.

It has not been deemed necessary to give a table showing the locality, &c., of the various asylums, as this information is afforded in the reports of the Inspectors of Lunatic Asylums.

Diagram 9 shows:—the proportion per 10,000 of the population of Lunatics and Idiots, the Sick at their own Homes, the totally Blind, and the Deaf and Dumb.

Printed image digitised by the University of Southampton Library Digitisation Unit

GENERAL REPORT.

VIII.—PUBLIC INSTITUTIONS.

Public Institutions.

(Tables 11, 130, and 131).

Included under this designation are all those institutions, containing a considerable number of inmates, supported either at the public charge through the medium of Imperial or local taxation, or by charitable subscriptions, or by both these sources. The principal of such institutions are workhouses, hospitals, public lunatic asylums, prisons, reformatories, orphan asylums, and industrial schools; military barracks, also, are included.

Table 11, on page 112, contains a summary of the number of persons in each class of institution, and shows that, exclusive of military barracks and the Royal Irish Constabulary Depot, the total number of institutions at the date of the Census, was 613, inhabited by 96,418 persons, of whom 11,683 consisted of officers of the establishments and their families, and 84,735 were inmates for whom the institutions were primarily intended. Amongst the institutions are 164* workhouses, with 43,043 inmates (including 111 lunatics on the books of the Belfast District Asylum, located in the Ballymena Workhouse); 129 hospitals with 4,280 inmates; 31 public lunatic asylums, with 16,782 inmates; 44 prisons and bridewells, with 2,367 inmates; 6 reformatories, with 620 inmates; 39 orphan asylums, with 1,898 inmates, and 70 certificated industrial schools with 8,574 inmates.

Table 130, on page 476, shows, by Provinces, Counties, &c., the number of inmates of each class of the principal institutions, and Table 131, on page 477, shows the proportion of the inmates to every 10,000 of the population.

Workhouses Hospitals. Public Lunatic Asylums

The number of paupers in workhouses is equal to 96·5 in every 10,000 of the population, against 90·0 in 1891; patients in hospitals are equivalent to 9·6 per 10,000, against 7·5; inmates of public lunatic asylums to 37·6, against 25·2; prisoners in prisons and bridewells to 5·3, against 5·9; and the inmates of other public institutions (exclusive of barracks) to 42·2, against 35·7.

As was also the case in 1891, there were relatively more paupers in the workhouses of Munster than in those of any of the other provinces, the proportion being 132·3 in every 10,000 of the population. The respective proportions for the other provinces are—Leinster, 131·7; Connaught, 61·3; and Ulster, 61·0 in every 10,000 of the population.

Patients in hospitals were most numerous in Leinster, a fact to be expected from the number and celebrity of the metropolitan institutions of this nature. The respective proportions are—Leinster, 21·4 patients in every 10,000 of the population; Munster, 7·2; Ulster, 5·6; and Connaught, 2·3.

Prisons.

In Leinster, inmates of public lunatic asylums are equivalent to 45·1 in every 10,000 of the population; in Munster, to 40·4; in Connaught to 37·2; and in Ulster to 30·5.

Prisoners in prisons and bridewells represent 10·0 in every 10,000 of the population in Leinster; 4·2 in Munster; 3·8 in Ulster; and 2·4 only in Connaught. The large convict prisons in Dublin and Maryborough account for some of the excess in Leinster, as compared with the other provinces.

Other Public Institutions.

The inmates of other principal institutions (excluding barracks) amount to 80·3 per 10,000 of the population in Leinster; in Munster we find the proportion falling to 42·8; in Connaught to 25·9; and in Ulster to 20·5. The high proportion for Leinster is mainly owing to the number and extent of the charitable institutions situated in the County and City of Dublin.

Barracks.

The military quartered in Ireland on the Census night in 1901 numbered 21,235, or 47·6 to every, 10,000 of the population. In the Province of Leinster the proportion was 85·8 to every 10,000 persons; in Munster, 78·0; in Ulster, 17·4; and in Connaught, 3·0. In the year 1891 the military amounted to 25,926, or 55·1 to every 10,000 of the population in that year.

PUBLIC AND MILITARY HOSPITALS FOR THE TEMPORARY RECEPTION AND TREATMENT OF DISEASES OR ACCIDENTS.

Public and Military Hospitals (Table 132)

The patients of these institutions, on last Census night, March 31st, 1901, have already been reported upon regarding the Diseases or Accidents from which they suffered on that occasion. The amount of accommodation afforded in them has also been referred to. Table 132 shows the locality of each of these institutions, the date of

* Including five auxiliaries, two connected with the Poor Law Union of Dublin, North; one with the Poor Law Union of Dublin, South; one with the Unions of the County of Limerick, and one with the Unions of the County of Meath.

Printed image digitised by the University of Southampton Library Digitisation Unit

erection or opening, amount of accommodation, and the number of inmates, and Table 101 shows the diseases or accidents from which the patients suffered Table 133 shows the occupations of the inmates, and Table 134 their Religious Professions,

General Report.

Public Institutions.

Inmates of Workhouses and Persons in receipt of Out-door Relief.

Poor Law Relief.

The sick in Workhouse Hospitals on last Census night have been already dealt with in Section VII., "The Sick and Infirm," page 29.

Of the 42,932 (21,287 males and 21,645 females) inmates of workhouses in Ireland on the night of the 31st of March, 1901 :—37,620, or 87·6 per cent., were Roman Catholics; 3,470, or 8·1 per cent., Protestant Episcopalians; 1,743, or 4·1 per cent., Presbyterians; 76 Methodists, and 23 members of "All other Denominations."

Of the inmates of workhouses 27,641, or 64·4 per cent., were unmarried; 5,077, or 11·8 per cent., were married, and 10,214, or 23·8 per cent., were widowed.

The number of workhouse inmates returned as able to read and write was 21,198, or 49·4 per cent; 4,748, or 11·1 per cent., could read only; and 16,986, or 39·6 per cent., could neither read nor write. In 1891, 48·5 per cent. of the inmates of workhouses were uneducated.

The largest number of inmates of Public Institutions tabulated under any heading in the Occupation Table is under that of "Labourer," of whom there were 9,758—9,260 males and 498 females—in workhouses on Census night; the next occupation in numerical order is servant, represented by 9,205—472 males and 8,733 females; there were 2,490 housekeepers registered: 730 factory workers; 607 farmers; 555 shoemakers; 501 dealers; 397 tailors; 337 weavers; 303 seamstresses; 286 students; 274 carpenters; 274 clerks; 237 laundresses; 229 cab, car, drivers, owners; and 216 milliners and dressmakers.

Of the 42,932 inmates, the occupations were unspecified in 12,407 instances—males 5,548 and females 6,859.

Outdoor Relief.

It will be seen from the following statement that comparing 1901 with 1891 there has been a decrease of 4,623 in the absolute number of persons receiving out-door relief in Ireland, under the poor law system, and that the relative number in proportion to the population was somewhat less than in the year 1891 :—

Counties and County Boroughs	Number of Persons receiving Out-door Relief.		Ratio to Population	
	1891	1901	1891	1901
			1 in	1 in
Leinster.				
Carlow County,	850	865	48	44
Dublin ,,	2,619	1,771	160	89
Dublin County Borough,		3,519		83
Kildare County,	1,498	1,001	47	64
Kilkenny ,,	2,145	1,443	41	55
King's ,,	852	830	77	73
Longford ,,	902	735	58	63
Louth ,,	1,640	1,480	43	44
Meath ,,	2,340	1,743	33	39
Queen's ,,	1,327	906	49	63
Westmeath ,,	1,402	1,014	46	61
Wexford ,,	2,594	2,254	43	46
Wicklow ,,	1,187	1,177	52	52
Munster.				
Clare County,	2,616	2,449	48	46
Cork Co. and Co. Borough,	10,754	8,157	41	50
Kerry County,	3,866	3,494	46	47
Limerick Co. and Co. Borough,	4,377	3,852	36	38
Tipperary Co.	3,846	3,026	45	53
Waterford Co. and County Borough,	1,846	1,863	53	47

Counties and County Boroughs	Number of Persons receiving Out-door Relief.		Ratio to Population.	
	1891	1901.	1891.	1901
			1 in	1 in
Ulster				
Antrim County,	*2,166	†2,084	198	94
Armagh ,,	568	910	252	138
Belfast County Borough,	.	270	.	1,293
Cavan County,	1,148	1,080	97	90
Donegal ,,	587	625	316	278
Down ,,	*1,416	†1,994	189	103
Fermanagh ,,	118	182	629	360
Londonderry Co. and County Borough,	334	406	455	356
Monaghan Co.	402	395	214	189
Tyrone County,	501	966	342	156
Connaught.				
Galway County,	2,504	2,373	86	81
Leitrim ,,	933	710	84	98
Mayo ,,	2,711	2,345	81	85
Roscommon ,,	1,651	1,332	69	76
Sligo ,,	1,288	1,114	76	75
PROVINCES.				
Leinster,	19,356	18,738	61	62
Munster,	27,305	22,841	43	47
Ulster,	7,240	8,912	224	178
Connaught,	9,087	7,874	80	82
Total,	62,988	58,365	75	76

* Including part of the City of Belfast † Excluding the City of Belfast.

Printed image digitised by the University of Southampton Library Digitisation Unit

General Report.

Poor Law Relief.

The number of persons on out-door relief during the week ending Saturday, April 4th, 1891, was 62,988; during the week ending March 30th, 1901, it was 58,365, being a decrease of 4,623; the ratio in 1891 was 1 in every 75 of the population, in 1901 it was 1 in 76.

In the Province of Leinster the average ratio was 1 in 61 in 1891, and 1 in 62 in 1901; in Munster 1 in 43 in 1891, and 1 in 47 in 1901; in Ulster, 1 in 224 in 1891, and 1 in 178 in 1901; in Connaught 1 in 80 in 1891, and 1 in 82 in 1901.

The following Counties had the highest ratios in 1901:—Limerick, 1 in 38; Meath, 1 in 39; Carlow and Louth, 1 in 44; Wexford and Clare, 1 in 46; and Kerry and Waterford, 1 in 47.

The counties having the lowest ratios were:—Belfast County Borough, 1 in 1,293; Fermanagh, 1 in 360; Londonderry, 1 in 356; and Donegal, 1 in 278.

IX.—RELIGIOUS PROFESSIONS OF THE PEOPLE.

Religious Professions.

The religious professions of the people formed one of the subjects of inquiry at the Census of 1861, and at each Decennial Census since.

Previous computations.

Previous to that date estimates of the numbers of the various religious bodies were made by, amongst others, Sir William Petty in 1691, the Hearth Money Commissioners in 1732-3, and the Commissioners of Public Instruction in 1834.

The results of the inquiry of 1861 are contained in Part IV. of the Publications of that Census, and in 1871, 1881, 1891, and in 1901 the enumeration was conducted on the same lines.

On the present occasion we propose to confine our observations to the principal facts as set forth in the various Tables and to a comparison of the results ascertained with those shown by the Census of 1891.

The Tables afford information with regard to the principal religious for each of the civil provinces, the counties, cities, parliamentary divisions and boroughs, towns with a population of 1,500 and upwards, dioceses and ecclesiatical provinces in Ireland.

Classification adopted.

The general headings adopted in the Tables are as follows: "Roman Catholics," "Protestant Episcopalians" (practically "The Church of Ireland"), "Presbyterians," "Methodists," with a fifth column for "All other Denominations," in which are included persons of stated religious professions not coming under any of the foregoing designations, persons whose religion was unascertained, and those who refused to give information on the subject. It has been found convenient to limit the information afforded by the Tables to the four principal denominations, except in Table 169, as the total under the head of "All other Denominations" constitutes but 1·4 per cent. of the population. While various small denominations have thus been grouped together each person will be found accounted for in the analysis attached to Table XXIX., pages 144 and 145, according to the description of his religious profession given in the original returns

General view of Religious Professions for 1861, 1871, 1881, 1891, and 1901.

The following statement gives for the years 1861, 1871, 1881, 1891, and 1901, according to the classification referred to, the number of persons belonging to each of the principal religious denominations, with the proportion which they bear to the total population at each Census period:—

Census Periods	Roman Catholics		Protestant Episcopalians.		Presbyterians.		Methodists		All other Denominations		Total Population
	Number	Per centage of Total Population.	Number	Per centage of Total Population.	Number	Per centage of Total Population	Number	Per centage of Total Population.	Number	Per centage of Total Population	
1861,	4,505,265	77·69	693,357	11·96	523,291	9·02	45,399	0·79	31,655	0·54	5,798,967
1871,	4,150,867	76·69	667,998	12·34	497,848	9·20	43,441	0·80	52,423	0·97	5,412,377
1881,	3,960,891	76·54	639,574	12·36	470,734	9·10	48,839	0·94	54,798	1·06	5,174,836
1891,	3,547,307	75·40	600,103	12·75	444,974	9·46	55,500	1·18	56,866	1·21	4,704,750
1901,	3,308,661	74·21	581,089	13·03	443,276	9·94	62,006	1·39	63,743	1·43	4,458,775

This statement shows that the variation in the proportion of members of some of the principal denominations was greater in 1901, as compared with 1891, than in any of the three previous decades.

Printed image digitised by the University of Southampton Library Digitisation Unit

GENERAL REPORT.

Religious Professions.

Religious Professions of Inhabitants of each Province.

Roman Catholics formed 77·69 per cent. of the population in 1861; in 1871 the proportion was 76·69; in 1881 it was 76·54; in 1891 it was 75·40; and on this occasion the per-centage is 1·19 less, namely 74·21; the actual number amounting to 3,308,661 in a total population of 4,458,775. Protestant Episcopalians constituted 11·96 per cent of the population in 1861; in 1871 their per-centage had increased to 12·34; in 1881 it was 12·36; in 1891 it was 12·75; and in 1901, with their absolute number reduced to 581,089, their relative proportion has advanced to 13·03 per cent. Presbyterians, although receding in numbers, advanced in relative strength from 9·02 per cent. in 1861 to 9·20 in 1871, but declined to 9·10 in 1881; in 1891 advanced to 9·46; and, while their total number has further declined on the present occasion to 443,276, their proportion has advanced to 9·94 per cent. Methodists formed 0·79 per cent. of the total in 1861; 0·80 in 1871; 0·94 in 1881; 1·18 in 1891; and 1·39 in 1901; when their number (62,006) showed a considerable increase as compared with either 1871, 1881, or 1891; and "All other Denominations" comprised 0·54 per cent. of the population in 1861; 0·97 in 1871; 1·06 in 1881; 1·21 in 1891; and 1·43 in 1901.

The Presbyterians shown in the above table include those returned as—Presbyterians (G.A., or General Assembly); Presbyterians (*not distinguished by any other title*); and Established Church of Scotland.

As, however, Presbyterians describing themselves as Reformed Presbyterians, Members of the United Free Church of Scotland, &c., have been tabulated under the heading "All other Denominations," it has been considered desirable to compile the following table, showing the different Denominations of Presbyterians (exclusive of Non-subscribing Presbyterians and Unitarians) returned in 1901:—

Denominations.	Persons	Males.	Females.
Presbyterians, ...	443,276	215,040	228,236
Reformed Presbyterians, ...	6,532	3,021	3,511
United Free Church of Scotland, ...	3,147	1,628	1,519
Seceding Presbyterians, ...	165	95	70
Presbyterian Seceding Church, ...	18	9	9
Eastern Reformed Presbyterians, ...	9	4	5
Original Seceding Church of Scotland, ...	9	3	6
Independent Presbyterians.	6	2	4
Old Presbyterians, ...	5	3	2
Orthodox Presbyterians, ...	3	2	1
United Original Seceding Presbyterian Church, ...	2	1	1
Covenanting Presbyterian, ...	1	1	.
TOTAL, ...	453,173	219,809	233,364

The details regarding the religious profession of the persons entered under the head of "All other Denominations" for 1901, will be found in the note to Table 29, on pages 144 and 145; we subjoin, however, a list of all those denominations—14 in number—whose adherents reached the proportion of 1 in 10,000 of the population of Ireland:—

Denomination	Absolute No of Persons.	No. in 10,000 of the Population	Denomination.	Absolute No. of Persons.	No. in 10,000 of the Population
Congregationalists or Independents,	10,142	22·7	Society of Friends, ...	2,731	6·1
Unitarians, ...	8,094	18·2	Christians, ...	2,631	5·9
Baptists, ...	7,062	15·8	Christian Brethren, ...	2,244	5·0
Reformed Presbyterians, ...	6,532	14·6	Non-Subscribing Presbyterians,	1,878	4·2
Jews, ...	3,898	8·7	Salvation Army, ...	1,457	3·3
Brethren, ...	3,742	8·4	Moravians or United Brethren,...	1,373	3·1
United Free Church of Scotland,	3,147	7·1	Plymouth Brethren, ...	1,311	2·9

Information refused.

Under the Act providing for the taking of the Census it was not made compulsory on persons to answer questions with regard to their religious profession 695 persons—availing themselves of the privilege—declined to give information, of whom 226 were in the Province of Leinster, 56 in Munster, 392 in Ulster, and 21 in Connaught.

We proceed to notice the position, absolutely and comparatively, of the principal religious bodies in the chief territorial divisions, beginning with the civil Provinces (see Table 29, pages 144 and 145, Table 36, pages 150 and 151, and Table 142, pages 496 and 497).

Printed image digitised by the University of Southampton Library Digitisation Unit

General Report — Religious Professions.

In Leinster, in a population of 1,152,829, there were 981,768, or 85·2 per cent. Roman Catholics, showing, when compared with 1891, a decrease of 30,239 in number, but the per-centage remaining unaltered; 141,615, or 12·3 per cent., Protestant Episcopalians, the ratio to the general population being 0·1 per cent. lower than in 1891, and the numerical strength exhibiting a falling off of 5,905; 11,987, or 1·0 per cent., Presbyterians, the per-centage being the same as that for 1891, but the number showing a decrease of 473; and 7,977, or 0·7 per cent., Methodists, showing no alteration in the per-centage, but an advance of 207 in number as compared with 1891. The number included under "All other Denominations" is 9,482, or 0·8 per cent. of the total; in 1891 the number was 8,003, or 0·7 per cent. of the total.

Of 1,076,188 inhabitants of the Province of Munster, 1,007,876, or 93·6 per cent. were Roman Catholics; 56,671, or 5·3 per cent., Protestant Episcopalians; 3,426, or 0·3 per cent., Presbyterians; 4,974, or 0·5 per cent., Methodists, and 3,241, or 0·3 per cent., come under the head of "All other Denominations." Comparing these figures with those for 1891, we find that Roman Catholics declined in relative strength from 93·7 to 93·6 per cent. of the total; that the Protestant Episcopalians declined from 5·4 per cent. to 5·3; that the proportion for Presbyterians was the same in both years; and that the per-centage of Methodists advanced from 0·4 to 0·5; and of "All Others" from 0·2 to 0·3. In numbers there was a decrease of 90,196 Roman Catholics, 6,051 Protestant Episcopalians, 220 Presbyterians, 247 Methodists, and an increase of "All Others" from 2,741 to 3,241.

In Ulster, the total population of which is 1,582,826, Roman Catholics number 699,202, or 44·2 per cent., being a decline of 45,657 in number, and of 1·8 in the per-centage when compared with 1891; the number of Protestant Episcopalians is 360,373, being 2,418 less than in 1891, but the comparative proportion has advanced from 22·4 to 22·8 per cent.; Presbyterians amount to 425,526, and this number is 719 under that for 1891, but the per-centage has advanced from 26·3 to 26·9; Methodists number 47,372, against 40,528 in 1891, the per-centage represented by this body advancing from 2·5 to 3·0; and under "All other Denominations" 50,353 persons are comprised, being 4,962 over the number for 1891, and equal to a per-centage of 3·2, against 2·8 in 1891.

In the year 1891, Roman Catholics constituted 95·5 per cent. of the population of Connaught; the corresponding proportion for last year shows a slight advance, it being 95·8, although there was a decrease in the absolute number of Roman Catholics from 692,369 to 619,815; the number of Protestant Episcopalians in this province fell from 27,070 in 1891 to 22,430 in 1901, and the relative proportion declined from 3·7 per cent. of the population to 3·5; the relative proportion of Presbyterians is the same as in 1891, viz., 0·4 per cent., but the absolute number has decreased from 2,623 to 2,337; there were 1,981 Methodists in the province in 1891, and 1,683 in 1901, the relative proportion being the same as in 1891, viz., 0·3 per cent. of the population; and 667 persons, or 0·1 per cent. of last year's population of 646,932, come under the head of "All other Denominations," in which category 731 persons were tabulated in 1891.

Roman Catholics have their highest proportion of the population in the province of Connaught. Arranging the provinces in the order of the absolute strength of the Roman Catholics, it will be found that, with the exception of Connaught, they will follow the same order when placed according to the proportion which the Roman Catholics bear to the total population. Thus in Munster there are 1,007,876 Roman Catholics, forming 93·6 per cent. of the population of the province; Leinster comes next with an absolute number of 981,768 Roman Catholics, and a proportion of 85·2 per cent.; Ulster has 699,202 Roman Catholics, who constitute 44·2 per cent. of the population; while in Connaught, where the Roman Catholics are 95·8 per cent. of the population, they number only 619,815 of the 3,308,661 Roman Catholics in Ireland.

With regard to the absolute and proportionate strength of the Protestant Episcopalians, the provinces are arranged in the following order:—Ulster comes first, where Protestant Episcopalians number 360,373, yielding a per-centage of 22·8 of the population; in Leinster 141,615 Protestant Episcopalians form 12·3 per cent. of the population; in Munster they are 5·3 per cent., their number being 56,671; and in Connaught their per-centage of the population is 3·5, and their number 22,430.

Printed image digitised by the University of Southampton Library Digitisation Unit

Ninety-six per cent. of the total number of Presbyterians in Ireland, 76 in every hundred Methodists, and 79 per cent. of the persons tabulated under the head of "All other Denominations" were inhabitants of the Province of Ulster.

GENERAL REPORT.

Religious Professions

Provinces

Roman Catholics form the great majority of the inhabitants of each province except Ulster, and in Ulster they largely exceed in number the members of any other denomination; the population of that province reduced to a basis of 1,000, being composed as follows:—442 Roman Catholics, 227 Protestant Episcopalians, 269 Presbyterians, 30 Methodists, and 32 members of "All other Denominations."

The proportions here given for Protestant Episcopalians, Presbyterians, Methodists, and "All other Denominations" in Ulster are the highest shown under these headings in any of the provinces.

Comparing the figures for last year with those for 1891, as to the relative strength of any religious denomination in the total population of a province, the greatest variation is in the proportion for Roman Catholics in Ulster, which has declined from 46·0 per cent. in 1891 to 44·2 in 1901. In Leinster the per-centage of Roman Catholics has not been altered; in Munster the per-centage has declined by 0·1, and in Connaught it has increased by 0·3.

Roman Catholics in Counties, &c.

In Table 142, pages 496 and 497, dealing with the Religious Profession of the inhabitants of the counties, we have separated the County Boroughs from the rural portions of the counties, so that the country is divided into 38 districts. In each of 28 of these districts Roman Catholics constituted more than 75 per cent. of the population in 1901, there being 2, namely Donegal and Wicklow counties, in which the proportion was between 75 and 80 per cent.; 2—the County Borough of Dublin, and the County of Cavan—in which it was between 80 and 85 per cent.; 6—Kildare County, Cork County Borough, Queen's County, Carlow County, Limerick County Borough, and King's County—where it was between 85 and 90 per cent.; 11 in which it reached from 90 to 95 per cent., namely:—Sligo County, Leitrim County, Cork County, Wexford County, Louth County, Longford County, Waterford County Borough, and the Counties of Westmeath, Meath, Tipperary, and Kilkenny; and 7 in which it exceeded 95 per cent., viz.:—the Counties of Waterford, Kerry, Limerick, Galway, Roscommon, Mayo, and Clare, in the last named of which the per-centage of Roman Catholics was 97·98, the number being 110,062 in a total population of 112,334. In five districts the proportion of Roman Catholics ranged from 50 to 75 per cent., namely, Tyrone County, 54·73; Londonderry County Borough, 55·21; Fermanagh County, 55·32; Dublin County, 70·37; and Monaghan County, 73·39; and in the remaining five districts named in the table Roman Catholics were less than one-half of the population; these districts and the respective per-centages are—Armagh County, 45·18; Londonderry County, 41·41; Down County, 31·31; Belfast County Borough, 24·34; and Antrim County, 20·59.

Protestant Episcopalians in Counties, &c.

In 1901, as in 1891 and 1881, the counties having respectively the highest and the lowest proportion of Protestant Episcopalians in their population were Fermanagh and Clare, the per-centage for the former county in 1901 being 35·3, and for the latter 1·8. Exclusive of Fermanagh, there were two of the 38 districts into which the provinces are sub-divided in Table 142, in which, in 1901, the proportion of Protestant Episcopalians exceeded one-fourth of the population, viz.:—Armagh County, in which the per-centage was 32·64, and Belfast County Borough, in which it was 29·5; in four, viz, the Counties of Antrim, Dublin, Down, and Tyrone, the per-centage was 20 and under 25; in three it was between 15 and 20, namely, the County of Wicklow, the County of Londonderry, and the County Borough of Londonderry; in eight, viz:—Carlow, Kildare, Queen's, Cavan, Donegal, and Monaghan Counties, and the County Boroughs of Dublin (in which it was 14·34) and Cork, it ranged between 10 and 15; in thirteen it was over 5, but under 10: these are, Kilkenny, King's, Longford, Louth, Meath, Westmeath, Wexford, Cork, Tipperary, Leitrim, and Sligo Counties, and the County Boroughs of Limerick and Waterford; and in the following seven it was under 5, viz.:—the Counties of Clare, Kerry, Limerick, Waterford, Galway, Mayo, and Roscommon.

Presbyterians in Counties, &c

The Province of Ulster contains 96 per cent. of the total number of Presbyterians in Ireland, but the proportion of Presbyterians in the population ranges in the different districts from 1·96 per cent. in the County of Fermanagh, to 50·77 per cent. in Antrim, and in the other districts the per-centage varies as

Printed image digitised by the University of Southampton Library Digitisation Unit

GENERAL REPORT

Religious Professions.

follows:—Cavan County, 3·30; Donegal, 9·33; Monaghan, 12·78; Armagh, 16·02; Tyrone, 19·70; Londonderry County Borough, 22·49; Belfast County Borough, 34·44; Londonderry County, 35·10; and Down, 38·87.

The districts outside of Ulster in which Presbyterians constitute one per cent. of the population are the Counties of Dublin, Kildare, and Louth, and the County Borough of Dublin; the highest per-centage for any of these is 2·27, the proportion for the County of Dublin.

Methodists in Counties, &c.

The following are the counties, &c., in which the proportion of Methodists equals or exceeds one in every 100 of the population, with the per-centage represented in each case:—Leitrim, 1·0; Cavan, 1·01; Wicklow, 1·01; Donegal, 1·05; Cork City, 1·10; Limerick County Borough, 1·14; Dublin (County), 1·47; Londonderry County Borough, 1·76; Antrim, 1·91; Tyrone, 2·13; Down, 2·13; Armagh, 4·07; Belfast County Borough, 6·16; and Fermanagh, 7·25.

"All other Denominations," in Counties, &c.

There are only nine districts in which the persons included under the head of "All other Denominations" constitute 1 per cent of the population. These districts, and the respective per-centages are as follow:—Waterford City, 1·18; Dublin City, 1·69; Dublin County, 1·98; Armagh County, 2·09; Londonderry County Borough, 2·32; Londonderry County, 3·14; Down County, 4·80; Belfast County Borough, 5·56; and Antrim County, 5·83. The corresponding proportions for the two last-named districts in 1891, were—Belfast, 4·7 per cent. of the population; and Antrim, 5·3 per cent.

Greatest aggregation of the Members of each of the principal Denominations.

Table 142 gives the absolute number of persons belonging to each denomination as well as their proportion to the total population. For purposes of comparison the per-centage is more convenient, but it is evident that on account of the differences in extent and population of the areas dealt with, a small per-centage in one case may represent a greater number of persons than a large per-centage in another. It must further be borne in mind that the boundaries of many counties have been altered under the Local Government (Ireland) Act, 1898, and that the County Boroughs of Dublin, Belfast and Waterford have been extended since 1891. We will close our references to this Table by mentioning the respective districts which contain the greatest aggregation of the members of each of the principal denominations. Roman Catholics are most numerous in the extensive County of Cork, where they amount to 299,973, forming 91·32 per cent. of a total population of 328,489; the largest number of Protestant Episcopalians in any one district is 102,991, the number for Belfast County Borough, where, with two exceptions (Fermanagh and Armagh), Protestant Episcopalians attain their highest proportion, being equivalent to 29·5 per cent. of the population; Presbyterians are absolutely most numerous in the County Borough of Belfast, where they amount to 120,269, or 34·44 per cent. of the population, but they are relatively most numerous in the County of Antrim, where they form 50·77 per cent. of the population; and the City of Belfast contains the largest number of Methodists, viz.:—21,506, which number is equal to 6·16 per cent. of the population, this being the highest per-centage afforded by the number of Methodists in any of the districts except Fermanagh.

Poor Law Unions.

The religious professions of the populations in each Poor Law Union are given in Table 143, pages 498 to 503.

Parliamentary Divisions of Counties, and Boroughs.

Table 144, on pages 504 to 506, shows the religious professions of the inhabitants of the County Parliamentary Divisions in Ireland in 1891 and 1901, and Table 145 gives similar information for Parliamentary Boroughs and Parliamentary Divisions within Boroughs in Ireland. The number of these Boroughs is nine, and their united population amounts to 892,463 against 791,531 in 1891.

Of the 892,463 inhabitants of these boroughs in 1901, 530,973, or 59·5 per cent., were Roman Catholics; 171,598, or 19·2 per cent., Protestant Episcopalians; 136,353, or 15·3 per cent., Presbyterians; 26,279, or 2·9 per cent., Methodists; and 27,260, or 3·1 per cent., come under the head of "All other Denominations." The corresponding per-centages in 1891 were, Roman Catholics, 62·1; Protestant Episcopalians, 19·2; Presbyterians, 13·9; Methodists, 2·4; and "All other Denominations," 2·4.

In eight of the nine Boroughs, Roman Catholics constitute more than 50 per cent. of the population. In the ninth (Belfast) the strength of none of the religious

Printed image digitised by the University of Southampton Library Digitisation Unit

bodies approaches one-half of the total, but Presbyterians form 34·4 per cent., Protestant Episcopalians, 29·5 per cent., and Roman Catholics, 24·4 per cent.

GENERAL REPORT.

Religious Professions.

Towns.

In Table 146, on pages 507 to 509, every town in Ireland having, in 1901, not fewer than 1,500 inhabitants (the minimum civic limit fixed in the Towns Improvement Act, 17 and 18 Vic., cap. 103), is separately accounted for, and the population shown according to religious professions. The number of such towns was 137, with a total population of 1,436,071, of whom 898,544, or 62·6 per cent., were Roman Catholics; 273,916, or 19·1 per cent., Protestant Episcopalians; 187,378, or 13·0 per cent., Presbyterians; 38,819, or 2·7 per cent., Methodists; and 37,414, or 2·6 per cent., members of other religious denominations.

In 1891, there were 140 towns which came within this category, but three, viz., Clontarf, Drumcondra Clonliffe and Glasnevin, and New Kilmainham, have been included in the extended City of Dublin, and in six others the population has since fallen below the 1,500 limit; on the other hand the Table for 1901 comprises six towns which did not appear in the corresponding Table for 1891. The total number of inhabitants in the town districts in that year was 1,296,401, of whom 840,441, or 64·8 per cent., were Roman Catholics; 246,623, or 19·0 per cent., Protestant Episcopalians; 151,338, or 11·7 per cent., Presbyterians; 30,030, or 2·3 per cent., Methodists; and 27,969, or 2·2 per cent., were tabulated under the head of "All other Denominations."

These figures show that viewed with regard to the proportionate number of members of the several religious denominations in the total population of the towns, there has been a decrease of 2·2 in the per-centage of Roman Catholics, and an increase of 0·1 in the per-centage of Protestant Episcopalians, of 1·3 in the per-centage of Presbyterians, of 0·4 in the per-centage of Methodists, and of 0·4 in the per-centage of members of "All other Denominations."

The town population of Ireland in 1901, as compared with 1891, shows a net increase of 139,670.

In 112 of the 137 towns having, in 1901, a population of 1,500 or upwards, Roman Catholics constitute an absolute majority of the inhabitants, and in 5 others, viz., Bessbrook, Cookstown, Limavady, Newcastle (Co. Down), and Whiteabbey, although not one half of the population, they are the largest section. In 6, viz., Banbridge, Dromore, Lisburn, Lurgan, Portadown, and Portrush, Protestant Episcopalians outnumber any other element, although they do not form 50 per cent. of the population; and in 14, viz., Ballymena, Bangor, Comber, Newtownards, Antrim, Ballyclare, Ballymoney, Ballynahinch, Belfast, Carrickfergus, Coleraine, Donaghadee, Holywood, and Larne, the Presbyterian element dominates, forming more than one-half of the population in the first four.

In all of the 137 towns except 18, Protestant Episcopalians are more numerous than Presbyterians; the exceptions (all of which are in the Province of Ulster), are Antrim, Ballyclare, Ballymena, Ballymoney, Ballynahinch, Bangor, Belfast, Carrickfergus, Castleblayney, Coleraine, Comber, Donaghadee, Holywood, Larne, Londonderry, Newtownards, Strabane, and Whiteabbey.

Rural Districts.

Deducting the inhabitants of the towns having a population of 1,500 or upwards, from the total population of Ireland, in 1901, we find that the inhabitants of the rural districts of the country numbered 3,022,704, of whom 2,410,117, or 79·7 per cent., were Roman Catholics; 307,173, or 10·1 per cent., Protestant Episcopalians; 255,898, or 8·5 per cent., Presbyterians; 23,187, or 0·8 per cent., Methodists; and 26,329, or 0·9 per cent., came under the head of "All other Denominations." The corresponding proportions for 1891 were:—Roman Catholics, 79·4 per cent.; Protestant Episcopalians, 10·4; Presbyterians, 8·6; Methodists, 0·7, and "All others," 0·9, showing that in the rural districts of the country, the relative strength of the principal Churches has not varied to such an extent as in the towns, for we find that the per-centage for Roman Catholics, which has receded in the towns by 2·2, has risen in the rural districts by 0·3, while Protestant Episcopalians whose proportion in the towns has advanced by 0·1 have decreased by 0·3 in the rural districts, and the proportion of Presbyterians in the rural districts which has decreased by 0·1 in the interval between 1891 and 1901, has increased by 1·3 in the towns. Methodists have increased by 0·1 only in their proportion to the total population in

Printed image digitised by the University of Southampton Library Digitisation Unit

General Report.

Religious Professions.

rural districts in 1901, as compared with 1891, while the increase in the per-centage in town districts has been 0·4. The proportion of those returned under "All other Denominations, which has risen by 0·4 in the towns, has not varied in the rural districts.

Dioceses.

Tables 147 to 151 relate to dioceses and ecclesiastical provinces—the diocesan boundaries followed being those legally recognized prior to the passing of "The Irish Church Act, 1869."

The first of these tables (pages 510-515) gives the religious professions of the inhabitants in 1901 in each diocese. Table 148 contains the dioceses arranged alphabetically for facility of reference. In Table 149 the dioceses are grouped according to the ancient ecclesiastical provinces; and the number of persons belonging to each religious denomination, with their per-centage to the total population, is shown for each Census period from 1861 inclusive. Tables 150 and 151 set forth the dioceses arranged according to the usage of the Roman Catholic Church and the Church of Ireland respectively.

As regards the constitution of these ecclesiastical divisions, fortunately in both Churches the ancient landmarks, so far at least as regards the diocese, have been preserved, and according to popular usage, if any one speak of the diocese of Cork, Cashel, Tuam, Clogher, Ferns, or Clonfert, he will be understood to refer no less to the Roman Catholic than to the Church of Ireland Diocese. In some few instances there have been changes, but changes always of clearly determinable effect, as where in the Roman Catholic Church the Wardenate of Galway retaining its old boundary line was formed into the Diocese of Galway, while upon the other hand there is a Diocese (Glendalough) of the Church of Ireland, long obsolete according to Roman Catholic usage, but which is so circumstanced that the Roman Catholic Diocese of Dublin is simply the Church of Ireland Diocese of that name, plus the Diocese of Glendalough. There are one or two other divergences between diocesan boundaries in the Roman Catholic Church and the Church of Ireland, but they are of but small importance, and such as to disturb in no respect the general agreement that fact and tradition have established between diocesan boundaries in the two Churches.

As regards the provinces the case is slightly different. Prior to the year 1834, the then Established Church equally with the Roman Catholic Church had four provinces; and these provinces were for each Church exactly conterminate, save in so far as the small Diocese of Kilfenora was attached in the Established Church to the province of Cashel, while in the Roman Catholic Church it is annexed to the province of Tuam. In the year 1834, pursuant to the provisions of the Church Temporalities Act, 3 and 4 William IV., cap. 37, the four pre-existing provinces as recognised by law were reduced to two, viz., Armagh and Dublin; the province of Armagh comprising roughly the ancient provinces of Armagh and Tuam; while to the province of Dublin was annexed under the one provincial title, the ancient province of Cashel together with the Sees of Clonfert and Kilmacduagh. These, in a certain sense, may be treated as having been detached from the province of Tuam, which, saving those exceptions, had been incorporated with the province of Armagh.

Upon the whole, however, the boundaries of the several dioceses may be regarded as unchanged.

Present arrangement of Dioceses.

The dioceses do not in each case correspond to the jurisdiction of a bishop. At present the episcopal government of one Church (the Roman Catholic) is vested in four Archbishops and twenty-three Bishops, and that of the other in two Archbishops and eleven Bishops.

We think it unnecessary to examine each diocesan table in detail, but with regard to Table 149 we beg to offer some observations as regards the results as they appear contrasted with those of the previous Census.

Absolute and relative number of each Denomination in the Dioceses.

As has been already stated, the per-centage of Roman Catholics in the total population of Ireland in 1901 was 74·2. We find from Table 149 that in 26 of the 32 dioceses the relative strength of the Roman Catholic body is in excess of the average for Ireland, and that in 20 of these 26 dioceses the proportion exceeds 90 per cent., the highest per-centage being 98·9 for the diocese of Kilfenora. The six dioceses in which the proportion of Roman Catholics is under the average for the whole country, are situated in the ecclesiastical Province of Armagh. They comprise three in which Roman Catholics exceed 50 per cent. of the population, and three in which they are less than one-half of the total—viz., Clogher, 63·9 per cent.; Armagh, 59·5; Derry, 56·4; Dromore, 37·6; Connor, 24·2; and Down, 21·4.

Printed image digitised by the University of Southampton Library Digitisation Unit

There are five dioceses in which the per-centage of Protestant Episcopalians is above 20, and twelve in which it is below 5; the highest per-centage is 27·7, in the diocese of Dromore, and the lowest is 1·0, in the diocese of Kilfenora; the mean for Ireland being 13·0.

GENERAL REPORT

Religious Professions.

Dioceses.

Presbyterians form 42·8 per cent. of the population of Down diocese, 40·5 per cent. of the population of Connor, 27·4 per cent. of the population of Dromore, 24·6 per cent. of the population of Derry, and 14·7 per cent. of the population of Armagh diocese; in none of the other dioceses does the per-centage exceed 10, and in twenty-three it is below 1. The average for Ireland is 10·0 per cent.

The highest per-centage for Methodists is 4·5, in the diocese of Down; and the highest for "All other Denominations" is 6·4 in the same diocese.

The most populous of the dioceses is Dublin, with 520,012 inhabitants in 1901, and the least so is Kilmacduagh, with a population of 15,393. There are only three dioceses in which the population has increased since 1891, viz., Dublin, the population of which has increased from 493,690 in 1891, to 520,012 in 1901; Connor, (comprising nearly all of the City of Belfast), where the number of inhabitants has risen from 443,729 in 1891, to 473,682 in 1901; Down, which has increased from 166,364 in 1891 to 197,584 in 1901.

Roman Catholics are the most numerous in the diocese of Dublin, where they amount to 407,514; Protestant Episcopalians, Presbyterians, Methodists and "All other Denominations" attain their greatest numerical strength in the diocese of Connor, the respective numbers being—Protestant Episcopalians, 123,881; Presbyterians, 191,646; Methodists, 19,425; and "All other Denominations," 24,294

There are only four dioceses in which the per-centage afforded by the number of members of any of the principal denominations in the population differs to the extent of 1·0 from the corresponding per-centage in 1891. These dioceses are—Connor, in which the Presbyterians fell from 42·3 per cent. to 40·5; Down, in which Roman Catholics declined from 23·1 per cent. to 21·4, Protestant Episcopalians increased from 23·8 per cent. to 24·9, and Presbyterians fell from 43·8 per cent. to 42·8; Kildare, in which Roman Catholics formed 83·5 per cent. of the population in 1891, and 85·9 in 1901, and Protestant Episcopalians fell from 13·7 per cent. to 12·2; and Raphoe, in which the per-centage of Roman Catholics increased from 77·1 to 78·1.

Diagram 4 shows the proportion per cent. of the population of each county and civil province belonging to each Religious Profession.

X.—RELIGIOUS PROFESSIONS AND EDUCATION OF THE PEOPLE.

Tables 30, 33, 35, 36, 38, 39, 40, 83, 84, and 152 to 164 inclusive, relate to the religious professions and education of the people. They may be divided into two sections—one dealing with the state of elementary knowledge as shown by the number of persons who are able to "read and write," those who can "read only," and those who are illiterate; and the other with the condition of education as indicated by returns from educational establishments throughout the country.

Religious Professions and Education.

It gives us great pleasure that we are in a position to report to your Excellency that the decline in illiteracy shown by the results of each of the preceding five Censuses still continues, and that there has been a most gratifying advance in Education, Primary and Secondary, in Ireland since 1891.

Decline of illiteracy.

The following statement shows for Ireland, and by provinces, the proportion per cent. of the population, five years old and upwards, in each Census year since 1841, who could (1) read and write; (2) read only; and (3) neither read nor write;—

Per-centage of illiterate persons at several Census periods.

Provinces.	Read and Write.							Read only.							Neither Read nor Write.						
	1841	1851.	1861	1871	1881	1891	1901	1841	1851	1861	1871	1881	1891	1901	1841	1851.	1861	1871.	1881.	1891	1901
Ireland,	28	33	41	49	59	71	79	19	20	20	17	16	11	7	53	47	39	33	25	18	14
Leinster,	34	39	49	57	65	75	83	22	22	20	16	15	10	6	44	39	31	27	20	15	11
Munster,	26	31	40	49	60	72	81	13	14	14	12	12	8	5	61	55	46	39	28	20	14
Ulster,	30	35	42	50	60	71	79	30	30	28	23	20	14	9	40	35	30	27	20	15	12
Connaught,	16	21	28	36	47	62	72	12	13	15	15	15	11	7	72	66	57	49	38	27	21

Printed image digitised by the University of Southampton Library Digitisation Unit

GENERAL REPORT.

Religious Professions and Education.

It appears from the above that in 1841, 53 per cent. of the population of Ireland, exclusive of children under five years old, were wholly illiterate; in 1851 the per-centage had fallen to 47; in 1861 to 39; in 1871 to 33; in 1881 to 25; in 1891 to 18; and in 1901 to 14, or, in other words, in the year 1841 persons who were unable to read constituted more than one-half of the population five years old and upwards, but in 1881 the proportion wholly illiterate was only one-fourth, in 1891 it was less than one-fifth, and in 1901 it was less than one-seventh.

Illiterate in each province.

The per-centage of illiterate persons in the population five years old and upwards in the Province of Leinster in 1841 was 44; in 1891 it had fallen to 15, and in 1901 it was only 11; in Munster the respective per-centages for the three years were—61, 20, 14; in Ulster they were 40, 15, 12; and in Connaught, 72, 27, 21. We have here the results of the inquiry of last year contrasted with those of the preceding Census, and also with those of the first occasion on which information on the subject was collected. It may be observed that in Leinster the number of illiterate persons in one hundred of the population is one-fourth of the number for the year 1841; in Munster the number is less than one-fourth; and in Ulster and Connaught the proportion is less than one-third. There has been in one sense a greater improvement in Connaught than in the other provinces, as it is found that there are now in every 100 persons in that province 51 more raised out of the state of total illiteracy than there were in 1841; in Munster there are 47 more; in Leinster, 33; and in Ulster, 28. The improvement effected since 1891 is gratifying, the statement showing that the number of illiterate persons in 100 of the population of Leinster aged 5 years and upwards was last year 4 less than in 1891; in Munster the number was 6 less; in Ulster 3; and in Connaught 6; the mean reduction for Ireland was 4.

Proportion who could read only.

The per-centage of the population of Ireland 5 years old and upwards in 1901 who could "read only" was 7; in Leinster the per-centage coming under this head was 6; in Munster it was 5; in Ulster, 9; and in Connaught, 7. Compared with the corresponding proportions for 1891, there has been a decline from 10 to 6 in Leinster, from 8 to 5 in Munster; from 14 to 9 in Ulster, from 11 to 7 in Connaught, and and from 11 to 7 in the total of Ireland. In each case there has been a decline in the proportionate number coming under "read only" in 1901 as compared with 1841; in Leinster and Ulster the decrease is very considerable.

Proportion who could read and write.

Coming now to persons able to read and write, we find that in 1841 these formed only 28 per cent. of the population of Ireland 5 years old and upwards, but in 1891 they amounted to 71, and in 1901 to 79 in every 100. In Leinster in 1841, only 34 persons in 100 could read and write, but in 1891 the per-centage had risen to 75, and in 1901 it was 83; in Munster, in 1841, not more than 26 persons in 100 could read and write, whereas in 1891 there were 72 who could do so, and in 1901 there were 81; in Ulster, persons who could read and write, formed 30 per cent. of the population 5 years old and upwards in 1841, 71 per cent. in 1891, and 79 per cent. in 1901; and in Connaught 16 per cent. only could read and write in 1841, but the per-centage in 1891 was 62, and in 1901 it was 72, or four and a half times the per-centage in 1841.

Illiterate persons in the counties and cities.

From Table 152 we learn that the lowest per-centage of absolutely illiterate persons in the population (5 years old and upwards) of the Counties and Cities of Leinster, was 7·3 in Dublin County (the lowest per-centage in the country), and the highest, 15·8, in the County of Louth (the per-centage for the County Borough of Dublin was 10·1); in Munster the lowest per-centage was 10·9 for the County of Tipperary, and the highest 19·9 for Waterford County; in Ulster the proportion of illiterates ranges from 7·7 in the City of Belfast to 26·0 in the County of Donegal, the highest proportion of illiterate in any county in Ireland; and in Connaught, the per-centages range from 12·1 in the County of Leitrim to 25·4 in the County of Galway.

With regard to the four counties named above, as having the highest proportion of illiterate persons in their respective provinces, it should be added that there has been a continuous improvement in each during the last forty years: thus, the per-centage of illiterate persons in the County of Louth in the year 1861 was 44·5; in 1871 it was 38·0; in 1881 it was 29·5; in 1891 it was 21·3; and in 1901 it was

Printed image digitised by the University of Southampton Library Digitisation Unit

15·8; in Waterford County the five corresponding per-centages were 58·8, 50·7, 39·3, 28·1, and 19·9; in Donegal they were 52·1, 48·5, 39·8, 31·1, and 26·0; and in Galway County they were 62·9, 56·4, 45·8, 33·9, and 25·4 It will be noticed that in the Counties of Louth, Waterford and Donegal, the diminution in the proportion of illiterate persons in each of the last two decades was about equal to that during the ten years ending with 1881, but greater than that between 1861 and 1871, and a similar decline of illiteracy, more or less marked, is observable in the per-centages for all the other counties in Ireland. In the County of Galway the greatest decline in the per-centage of illiteracy was between 1881 and 1891.

General Report.

Religious Professions and Education

The lowest per-centage of the population, 5 years old and upwards, entered under the head of "read only" in any county is 4·0, the proportion for the County of Dublin; and the highest is 11·3 for the County of Armagh.

Persons who could read only.

Eighty-nine persons in the County of Dublin in every 100 of those aged 5 years and upwards were able to read and write; in the County of Donegal there were only 65: these are the extreme county proportions. The highest per-centage in the Province of Leinster is that for the County of Dublin (88·7), and the lowest, 76·0, for Louth, (in the Metropolis the per-centage was 84·8); in Munster the extreme proportions are 83·7 in the County of Limerick, and 75·2 in Waterford County; in Ulster they are 86·4 in the County Borough of Belfast, and 64·7 in Donegal; and in Connaught the highest per-centage is 80·0 for Leitrim, and the lowest 68·2 for Mayo County.

Persons who could read and write.

In thirty-four of the thirty-seven counties, &c., into which the country is divided in Table 152, persons who could read and write formed more than 70 per cent. of the population five years old and upwards; in two (the Counties of Mayo and Galway), they were between 65 and 70 per cent., and in one (County Donegal) they were under 65 per cent.

So far, we have considered the educational status of the inhabitants of the several districts irrespective of Religious Profession. Table 152 also shows the present condition of the members of each of the principal religious bodies, with regard to elementary education, and affords the means of comparison with the Censuses of 1861, 1871, 1881, and 1891. From it we learn that last year 16·4 per cent. of the Roman Catholic population of Ireland aged 5 years and upwards, 7·3 per cent. of Protestant Episcopalians, 4·9 per cent. of Presbyterians, 4·1 per cent. of Methodists, and 4·7 per cent. of the members of "All other Denominations" could neither read nor write. the mean per-centage for the entire population being 13·7.

Per-centage of illiterate in each religious body.

Roman Catholics constitute 74 per cent. of the population, and must necessarily include a very large proportion of the humbler classes. It would consequently be useless to institute any comparison, as regards the condition of education, between the Roman Catholic body and other religious denominations.

Comparing the per-centage of illiterate persons amongst members of each Church or denomination with the corresponding proportions for 1891, 1881, 1871, and 1861, we find matter for congratulation in every instance. In 1861 the per-centage of Roman Catholics, 5 years old and upwards in Ireland, who could neither read nor write, was 45·8; in 1871 it was 39·9; in 1881 it was 30·1; in 1891 it was 22·0; and in 1901 it had fallen to 16·4; the corresponding per-centages for Protestant Episcopalians are 16·0, 14·2, 10·9, 8·6, and 7·3; for Presbyterians, 11·1, 9·6, 7·1, 5·6, and 4·9; for Methodists, 9·0, 6·7, 5·5, 4·4, and 4·1; and for "All other Denominations," 9·6, 8·1, 5·3, 5·0, and 4·7.

Decline of illiteracy in each Church or denomination.

Taking the figures for the provinces in 1901, the highest per-centage of Roman Catholics (aged 5 years and upwards) unable to read or write, is 21·5 in Connaught, and the lowest, 12·7, in Leinster. The highest per-centage of illiterate for each of the other denominations is found in Ulster, where these bodies attain their greatest strength, absolutely and relatively; these percentages are—Protestant Episcopalians, 9·8; Presbyterians, 5·0; and Methodists, 4·7. The lowest provincial per-centage of illiterate Protestant Episcopalians is 3·1 in Munster; that of Presbyterians is 2·0 in Leinster; of Methodists, 1·8 in Connaught.

Illiterate persons in each religious body.

The lowest proportion of illiterate Roman Catholics in the counties, &c., as given in Table 152, is 9·4 for the County of Dublin, and the highest is 31·0 for Donegal; in the year 1861 the corresponding per-centage for Donegal was 62·7, in 1871 it was 58·6, in 1881 it was 47·8, and in 1891 it was 37·3. In 32 of the 37 counties, &c.,

Printed image digitised by the University of Southampton Library Digitisation Unit

General Report.

Religious Professions and Education.

the proportion of persons unable to read or write in the Roman Catholic population, 5 years old and upwards in 1901, was under 20 per cent.; in 4 it was between 20 and 30; and in 1 it was over 30 per cent.

The lowest per-centage of illiterate persons in the Protestant Episcopalian population 5 years old and upwards, was 1·7 in the County Borough of Waterford; and the highest was 13·3 in the County of Armagh. In twenty-six counties, &c., the per-centage was under 5; in six it was between 5 and 10, and in five (all in the Province of Ulster), it was over 10.

In 32 of the 37 districts the per-centage of illiterate persons in the Presbyterian community was under 5; and in 5 it was over 5, the highest per-centage being 6·7.

The highest per-centage of illiterate persons in the Methodist body is 7·2 for the County of Armagh, and the highest under the head of "All other Denominations," is 15·8 in the County of Roscommon.

Persons who could read only

The proportion of Roman Catholics, 5 years old and upwards in Ireland, able to "read only"; in 1861 was 19·1 per cent.; in 1871 it was 16·9; in 1881, 15·8; in 1891, 11·3; and in 1901, 7·1: the corresponding per-centages for Protestant Episcopalians are 20·2, 16·8, 14·2, 9·9, and 6·2; for Presbyterians, 28·8, 22·0, 16·7, 11·0, and 6·7; for Methodists, 17·9, 12·4, 9·9, 7·2, and 4·4, and for "All other Denominations," 16·7, 12·9, 10·2, 7·4, and 4·8.

In each of the religious denominations the proportion of persons who can "read only," is highest in the Province of Ulster: the respective extremes of the per-centages are—Roman Catholics, 10·4 in Ulster, and 5·4 in Munster; Protestant Episcopalians, 8·9 in Ulster, and 1·8 in Leinster and Munster; Presbyterians, 6·9 in Ulster, and 1·4 in Leinster; Methodists, 5·5 in Ulster, and 0·9 in Leinster; and "All other Denominations," 5·5 in Ulster, and 0·5 in Connaught.

Persons who could read and write.

In 1861 the per-centage of Roman Catholics, 5 years old and upwards in Ireland, able to read and write, was 35·1; in 1871 it was 43·2; in 1881, 54·1; in 1891, 66·7, and in 1901, 76·5; the corresponding per-centages for Protestant Episcopalians are 63·8, 69·0, 74·9, 81·5, and 86·5; for Presbyterians, 60·1, 68·4, 76·2, 83·4, and 88·4; for Methodists, 73·1, 80·9, 84·6, 88·4, and 91·5; and for "All other Denominations," 73·7, 79·0, 84·5, 87·6, and 90·5.

Leinster ranks first of the provinces as regards the proportion of Roman Catholics, 5 years old and upwards, who can read and write, the per-centage being 80·6; Munster follows with a per-centage of 79·8; Connaught is next with 71·5; and Ulster last with 70·2.

The province having the highest per-centage of Protestant Episcopalians who can read and write is Munster, with 95·1 per cent.; in Leinster the per-centage is 94·9; in Connaught, 92·6; and in Ulster, 81·3.

The highest per-centage of Presbyterians able to read and write is 96·6 for Leinster; the next is 95·9 for Munster; the third is 94·7 for Connaught; and the lowest is 88·1 for Ulster.

The highest proportion of Methodists able to read and write is 97·0 for Leinster; this is followed by Munster, with 96·8 per cent; Connaught with 96·1; and Ulster with 89·8 per cent.

Under the head of "All other Denominations," the provinces come in the following order—Connaught 93·7 per cent, able to "read and write"; Leinster 91·3; Munster 90·5; and Ulster 90·4.

The proportions under the head of "Read and Write" for the several counties, cities, &c., do not differ from the averages for the respective provinces, to such an extent as to call for an analysis of the various per-centages.

Map II., and Diagrams 5 and 6, illustrate the subject of Education for each County.

Advance of Education since 1871

Table 84 gives the population of each county and province by Ages, Sexes, and Degrees of Elementary Education. Under the head "Ages" we give the population under one year, and by single years from 1 to 20 inclusive, thus dividing the quin-

Printed image digitised by the University of Southampton Library Digitisation Unit

quennial age-period 20-25 into two—"20" and "21—5." The ages are given in quinquennial periods, from 25 years upwards. Limiting our notice of this table to the figures respecting persons under 20 years of age, we learn that in 1901 53·5 per cent. of children aged 5 and under 10 years; 94·4 per cent. of those aged 10 and under 15 years, and 95·0 per cent. of persons aged 15 and under 20 could read and write. In 1891, 41·4 per cent. of children aged 5 and under 10 years; 87·4 per cent. of those aged 10 and under 15 years, and 89·0 per cent. of persons aged 15 and under 20, could read and write. In 1881 the corresponding per-centages were 28·6 of children aged 5 and under 10 years; 73·3 of those aged 10 and under 15 and 77·9 of persons aged 15 and under 20. In 1871 only 19·8 per cent. of children aged 5 and under 10 years; 59·3 per cent. of those aged 10 and under 15, and 68·0 per cent. of persons aged 15 and under 20 could read and write, showing a continued improvement decade by decade, this improvement being most observable in the elementary education of children of the ages of 5 to 10 years, the proportion of children of that age who could read and write having risen from 19·8 per cent. in 1871 to 53·5 in 1901. An analysis for 1901 is here given, showing the per-centage for each of these 5 years of age:—

GENERAL REPORT.

Religious Professions and Education.

Proportion per cent. of the population in 1901 who could read and write,	5 years.	6 years.	7 years.	8 years	9 years.
	14·9	34·6	57·7	75·6	86·4

PRIMARY AND SUPERIOR INSTRUCTION.

Primary and Superior Instruction.

In the Tables which deal with attendance at Schools and Colleges, we find the advance of education, not only evidenced by the decline of illiteracy, but still further and even more strongly attested by the fact that, decade by decade, notwithstanding the decrease in the population, an increased number of persons have been brought under instruction, reaching, however, the maximum in actual numbers in 1891, although the proportion has been fully maintained in 1901. In the superior establishments there has been a large increase in the number attending within the last ten years.

From Table 40, page 168, it will be seen that while 639,955 persons, or 11·82 per cent. of the population, were under instruction in schools and colleges, in 1871 (*week ended 17th June*), and in 1881 (*week ended 14th May*), 699,729, or 13·52 per cent. of the population; the number in 1891 (*week ended 30th May*) was 712,843 (360,304 males, and 352,539 females), or 15·15 per cent. of the population; and in 1901 (*week ended 11th May*) 675,342 (341,659 males, and 333,683 females), or 15·15 per cent of the population.

In analysing, however, the attendance at the different classes of schools in 1901 as compared with the previous decade, it is satisfactory to find so large an increase in the attendance at schools classified by us as "Superior":—

Primary Schools:—	1891.	1901.
Males,	342,918	315,513
Females,	342,156	321,264
	685,074	636,777

Superior (or Intermediate) Schools:—

	1891.		1901.	
	Males.	Females.	Males.	Females.
Non-resident,	9,994	6,959	17,994	7,891
Resident,	3,919	3,399	5,051	4,437
	13,913	10,358	23,045	12,328

Colleges of Universities and other Colleges:—

	1891.		1901	
	Males.	Females	Males	Females.
Non-resident,	1,452	25	1,275	91
Resident,	2,021	—	1,826	—
	3,473	25	3,101	91

With respect to the instruction in Primary Schools according to religious professions, we find that in 1871 the per-centage of pupils to the Roman Catholic population was 11·19; in 1881, 13·15; in 1891, 14·74; and in 1901, 14·26. Protestant Episcopalians increased from 12·38 in 1871, to 12·69 in 1881, to 13·56 in 1891, and to 13·82 in 1901; Presbyterians increased from 13·73 in 1881 to 15·63 in 1891, and 15·99 in 1901; Methodists, from 10·49 in 1881, to 12·39 in 1891, and 12·74 in 1901; and "All other Denominations," from 6·07 in 1881, to 7·91 in 1891, and 9·09 in 1901.

Primary instruction—Religious Professions

Printed image digitised by the University of Southampton Library Digitisation Unit

GENERAL REPORT.

Superior instruction—Religious Professions.

Under the head of Superior Establishments, we find of Roman Catholics, in 1871 and 1881, ·30 per cent. of the Roman Catholic population, in 1891 ·43 per cent., and in 1901 ·78; of Protestant Episcopalians, 1·14 per cent. in 1871, 1·23 per cent. in 1881, 1·21 per cent. in 1891, and 1·26 per cent. in 1901; of Presbyterians, ·65 per cent. in 1881, ·75 in 1891, and ·82 per cent. in 1901; of Methodists, 1·58 per cent. in 1881, 1·42 per cent. in 1891, and 1·63 per cent. in 1901; and of "All other Denominations," 1·75 per cent. in 1881, 1·64 per cent. in 1891, and 1·47 per cent. in 1901.

It may here be added that the designation "Primary" has been applied in Irish Census Publications since 1841 to schools where the instruction is, generally speaking, exclusively English, while those schools in which a foreign language is taught, *at least to an appreciable extent*, have been classed as "Superior," upon the assumed likelihood that the presence of a foreign language in the school course argues a higher standard of general instruction than is to be found where such an element is wanting.

In this connection we may here state that at the request of the Commissioners of National Education, we have added additional columns to our School Tables showing the numbers who were receiving "primary education only," and the numbers who were receiving "superior education," that is who were learning Latin, Greek, or one or more Modern Languages in addition to the ordinary English courses. As a result, we find that 4,703 pupils or students (2,406 males and 2,297 females) were learning languages in Primary Schools, but not in sufficient numbers to warrant us in classifying the schools as Superior Schools, and 25,463 (16,342 males and 9,121 females) in Colleges and Superior Schools.

Superior Establishments have been divided, as in previous Censuses, into (1.) Colleges of Universities and other Colleges, and (2.) Superior or Intermediate Schools.

Colleges have been taken to be institutions which administer a complete course of professional instruction.

Schools affording primary instruction, in 1871, 1881, 1891, and 1901.

Dealing generally with the numbers under instruction in Irish schools (Primary and Superior), we find that the per-centage to the population was for Roman Catholics, in 1871, 11·48; in 1881, 13·45; in 1891, 15·17; and in 1901, 15·04; for Protestant Episcopalians, 13·52 per cent. in 1871; 13·92 in 1881; 14·77 in 1891, and 15·08 in 1901; for Presbyterians, 14·38 per cent. in 1881, 16·38 in 1891, and 16·81 in 1901; for Methodists, 12·08 in 1881, 13·81 in 1891, and 14·37 in 1901; and for "All other Denominations, 7·92 per cent. in 1881, 9·55 in 1891, and 10·55 in 1901.

A Table (No. 156) classifying the several establishments in which instruction, whether primary or superior, was administered at the Census dates of 1871, 1881, 1891, and 1901 is given at page 542, and the pupils and students in attendance classified according to their ages and religious professions, residents and non-residents being separately distinguished.

From this Table it appears that the primary schools in 1871 numbered 9,495, with 615,785 pupils; in 1881, 9,151, with 675,036 pupils; in 1891, 9,177, with 685,074 pupils; and in 1901, 9,157, with 636,777 pupils.

Their distribution according to religions is as follows:—

	Roman Catholics.	Protestant Episcopalians.	Presbyterians.	Methodists.	All other Denominations.
1901, . . .	471,910	80,300	70,876	7,899	5,792
1891, . . .	522,793	81,360	69,545	6,876	4,500
1881, . . .	520,818	81,188	64,659	5,123	3,248
1871, . . .	464,362	82,673	68,750		

In 1871, 587 establishments with 24,170 students; in 1881, 504 with 24,693 students; in 1891, 490, with 27,769 students; and in 1901, 510, with 38,565 students, were tabulated under the head of superior schools and colleges.

Printed image digitised by the University of Southampton Library Digitisation Unit

The following is their distribution according to religions :—

	Roman Catholics.	Protestant Episcopalians.	Presbyterians.	Methodists.	All other Denominations.
1901, . .	25,647	7,335	3,638	1,011	934
1891, . .	15,430	7,280	3,342	787	930
1881, . .	12,064	7,854	3,063	775	937
1871, . .	12,274	7,628		4,268	

GENERAL REPORT.

Establishments affording superior instruction in 1871, 1881, 1891, and 1901.

Distributing the primary schools into their several groups, those under the National Board come first in importance, and of these there were in 1871, 6,834 schools, with 490,603 pupils; in 1881, 7,668 schools, with 596,531 pupils; in 1891, 8,301 schools, with 636,696 pupils, and in 1901, 8,569 schools, with 602,209 pupils, or 94·6 per cent. of all the pupils in primary schools, distributed as follows, according to their Religious Professions :—

National schools, and attendance thereat.

	Roman Catholics.	Protestant Episcopalians	Presbyterians	Methodists	All other Denominations
1901, . .	446,827	72,852	69,462	7,631	5,437
1891, . .	490,535	68,007.	67,679	6,409	4,066
1881, . ,	474,140	55,079	60,346	4,247	2,719
1871, . .	397,854	35,754		56,995	

The large increase in 1901, compared with 1871 (amounting to no less than 103 per cent.) of Protestant Episcopalian children attending National schools is worthy of notice, the number having increased from 35,754 to 72,852 in the 30 years, and this fact must be borne in mind in considering the second of our groups.

The schools of the Church Education Society, combined with Protestant parochial schools not in connexion with the National Board, come second on our list. In point of numbers, however, this class of schools stands fourth. In 1871 the number of these schools was 1,141, and the pupils 38,159; in 1881 the schools fell to 500, attended by 14,970 pupils; in 1891 we find only 260 schools with 6,494 pupils, and in 1901 a further reduction to 130 schools and 2,481 pupils. In 1871 these schools were attended by 3,033 Roman Catholics, 29,123 Protestant Episcopalians, and 6,003 Presbyterians and others. In 1881 there were 492 Roman Catholics, 12,221 Protestant Episcopalians, 1,886 Presbyterians, 243 Methodists, and 128 children belonging to "All other Denominations"; in 1891, 75 Roman Catholics, 5,512 Protestant Episcopalians, 748 Presbyterians, 103 Methodists, and 56 children belonging to "All other Denominations"; and in 1901, 29 Roman Catholics, 2,134 Protestant Episcopalians, 265 Presbyterians, 35 Methodists, and 18 of "All other Denominations."

Church Education Society Schools, and attendance thereat

Preserving the order of previous Censuses, we have next to deal with the schools of the Christian Brothers, and of other Roman Catholic communities, not in connection with the Board of National Education. The number of these schools in 1871 was 170, attended by 36,562 pupils, of whom 36,548 were Roman Catholics. In 1881 these schools again numbered 170, but were attended by 31,614 pupils only, of whom 31,596 were Roman Catholics. In 1891 the number of primary schools in this class fell to 133 and the pupils to 21,638, of whom 21,599 were Roman Catholics; and in 1901 the number fell still further to 97 schools and 14,891 pupils, of whom 14,838 were Roman Catholics. It may be added, however, in explanation that the great majority of the "Monastic and Convent" primary schools formerly returned in this group are now connected with the National Board, and furthermore, that owing, no doubt, to the influence of the Intermediate Education System in promoting the study of languages, many of the Christian Brothers' schools have now to be classed by us as "Superior Schools." The latter reason is made manifest by bringing into view the attendance at all the schools of the Christian Brothers classed by us as "Primary" and "Superior" schools respectively.

Christian Brothers', &c., Schools and attendance thereat.

	No. of Pupils in Primary Schools.	No. of Pupils in Superior Schools.	Total Pupils.
1901, . .	11,299	10,160	21,459
1891, . .	18,545	2,837	21,382
1881, . .	22,099	—	22,099
1871, . .	24,166	—	24,166

Printed image digitised by the University of Southampton Library Digitisation Unit

GENERAL REPORT

Schools under "Other Societies or Boards."

Schools under "Other Societies or Boards" form our fourth group, and include all primary establishments under corporate government other than that of the National Board, the Church Education Society, or the Christian Brothers.

In 1871 the number of these schools was 702, and the number of pupils in attendance was 30,234—9,661 Roman Catholics, 15,891 Protestant Episcopalians, and 4,682 Presbyterians and all others. In 1881 there were only 507 of these schools, and 23,155 pupils, of whom 9,633 were Roman Catholics, 11,269 Protestant Episcopalians, 1,580 Presbyterians, 428 Methodists, and 245 were members of "All other Denominations."

In 1891 there was a further decrease to 335 schools, and 16,327 pupils, of whom 9,001 were Roman Catholics, 6,131 Protestant Episcopalians, 785 Presbyterians, 181 Methodists, and 229 persons of "All other Denominations," while in 1901 the schools only numbered 250 and the pupils 14,297, of whom 9,104 were Roman Catholics, 4,261 Protestant Episcopalians, 608 Presbyterians, 126 Methodists, and 198 of "All other Denominations."

The number of primary schools classified under this group in 1871, 1881, 1891, and 1901, is as follows:—

		1871.	1881.	1891.	1901.
Endowed	Schools,	212	178	80	48
Patronage and Subscription	,,	184	59	28	15
Irish Church Mission	,,	69	51	44	30
Presbyterian Mission	,,	19	20	15	8
Methodist	,,	27	22	8	4
Regimental	,,	38	61	51	47
Industrial	,,	44	54	64	62
Reformatory	,,	11	10	7	6
All others,		98	52	38	30
Total,		702	507	335	250

It may be added as regards Industrial Schools that though there were 70 Certificated Schools in the year ended the 31st December, 1900, we have only given 62 above. We ascertained, however, that the inmates of the remaining 8 attended other primary schools.

Orphanages

In 1871 the number of Orphanages returned as separate primary schools was 36; in 1881, 30; in 1891, 30; and in 1901, 26.

Private schools—attendance thereat.

In 1871 Private Elementary Schools numbered 612, attended by 18,842 pupils—16,371 Roman Catholics, 1,411 Protestant Episcopalians, and 1,060 Presbyterians and all Others. In 1881 these schools fell to 276, attended by 7,336 pupils, of whom 3,928 were Roman Catholics, 2,225 Protestant Episcopalians, 844 Presbyterians, 193 Methodists, and 146 were of "All other Denominations." In 1891 they numbered 118 only attended by 2,903 pupils—1,089 Roman Catholics, 1,218 Protestant Episcopalians, 298 Presbyterians, 169 Methodists, and 129 classed as "All other Denominations," while they further fell in 1901 to 85 schools, attended by 1,794 pupils—488 Roman Catholics, 608 Protestant Episcopalians, 473 Presbyterians, 103 Methodists, and 122 of "All other Denominations."

Establishments affording superior instruction in 1871, 1881, 1891, and 1901.

Superior establishments have been divided, as in 1871, 1881, and 1891, into two broad classes (1) Colleges of Universities and other Colleges, and (2) Superior schools. Colleges have, as before stated, been taken to be institutions which administer a complete course of professional instruction, of which there were 20 in 1901. The aggregate number of students in 1871 was 2,945—1,306 Roman Catholics, 1,065 Protestant Episcopalians, and 574 Presbyterians and all Others.

Colleges.

In 1881 the total number of students was 4,288—1,919 Roman Catholics, 1,364 Protestant Episcopalians, 706 Presbyterians, 186 Methodists, and 113 members of "All other Denominations." In 1891 they numbered 3,498—1,658 Roman Catholics, 1,046 Protestant Episcopalians, 605 Presbyterians, 86 Methodists, and 103 of "All other Denominations," and in 1901, 3,259—1,750 Roman Catholics, 902 Protestant Episcopalians, 451 Presbyterians, 88 Methodists, and 68 of "All other Denominations."

Superior Schools

In the second of our classes—"Superior Schools"—we include many high class establishments, popularly known as Colleges, together with all schools, both public and private, in which a fair per-centage of the pupils were engaged in the study of foreign languages.

Printed image digitised by the University of Southampton Library Digitisation Unit

In 1871 there were 574 establishments of this class with 21,225 pupils and students, in 1881, 488, with 20,405 pupils and students, in 1891, 475, with 24,271 pupils and students, and in 1901, 490, with 35,306 pupils and studeuts. Their Religious Professions are shown in the following summary :— GENERAL REPORT.

Religious Profession of Students.

	Roman Catholics	Protestant Episcopalians	Presbyterians	Methodists.	All other Denominations.	Total.
1901, . .	23,897	6,433	3,187	923	866	35,306
1891, . .	13,772	6,234	2,737	701	827	24,271
1881, . .	10,145	6,490	2,357	589	824	20,405
1871, . .	10,968	6,563		3,694		21,225

Colleges

The 15 Colleges, returned in 1891, are Trinity College, Dublin, the three Queen's Colleges (Belfast, Cork, and Galway), University College (Stephen's Green, Dublin), St. Patrick's (Maynooth), All Hallows (Drumcondra). Holycross (Clonliffe), the University College (Blackrock), St. Patrick's (Carlow), St. Kieran's (Kilkenny), St. Stanislaus (Tullamore), St. Patrick's (Thurles), the General Assembly's College (Belfast), and the Magee College (Londonderry). To these, we, issued, as in 1891, a special form (L 4) for Universities and Colleges, so as to embrace all students in attendance during any portion of the period from October, 1900, to July, 1901, the numbers for 1891, 1881, and 1871 being also for the session; this form contained columns for the students under the several Faculties of Arts, Divinity, Law, Medicine, and Engineering.

From the statistics furnished to us the number of students upon the books of Trinity College in 1901 was 976, compared with 1,162 in 1891, 1,338 in 1881, and 991 in 1871.

The religious professions of the students were given as follows :—

	Roman Catholics	Protestant Episcopalians.	Presbyterians	Methodists	All other Denominations.	Total.
1901, . .	73	746	64	58	35	976
1891, . .	76	902	90	44	50	1,162
1881, . .	115	1,063	80	31	49	1,338
1871, . .	74	816		101		991

Of the 976 students in 1901, all were returned under the Faculty of Arts, 105 Divinity, 60 Law, 141 Medicine, and 38 Engineeriug, and of the 1,162 students in 1891, all were returned under the Faculty of Arts, 137 Divinity, 107 Law, 153 Medicine, and 40 Engineering.

In the three Queen's Colleges the aggregate attendance of students was 622, compared with 802 iu 1891, 1,043 in 1881, and 742 in 1871, viz. :—

	Belfast.	Cork	Galway
1901, . . .	354	171	97
1891, . . .	450	245	107
1881, . . .	508	328	208
1871, . . .	377	241	124

Thirty-four of the students in Belfast in 1901, 8 in Cork, and 11 in Galway were females.

The students arranged according to their religious professions were as follows:—

	Roman Catholics.	Protestant Episcopalians.	Presbyterians.	Methodists.	All other Denominations.	Total.
1901, . .	159	132	277	30	24	622
1891, .	217	140	362	41	42	802
1881, . .	287	237	420	43	56	1,043
1871, . .	163	249		330		742

Classified by Faculties, 200 in 1901, and 294 in 1891, were students in Arts; 14 in 1901, and 44 in 1891, in Law; 355 in 1901, and 446 in 1891, in Medicine; 44 in 1901, and 49 iu 1891, in Engineering.

Printed image digitised by the University of Southampton Library Digitisation Unit

General Report.

Colleges.

University College, Stephen's Green, Dublin, had 184 students (including 22 females) in 1901, and 192 in 1891. Of the 184 in 1901 all except 20 were Roman Catholics, 161 being students in Arts, 5 in Law, and 28 in Medicine.

The Royal College of St. Patrick, Maynooth, returned 504 students in 1901, and 498 in 1891, all Roman Catholics, 291 being returned under the Faculty of Divinity in the former year, and 281 in the latter year.

The seven Roman Catholic Colleges of All Hallows, Blackrock, Clonliffe, Carlow, Kilkenny, Tullamore, and Thurles, had an aggregate roll of 715 students, all Roman Catholics. Of these 173 were returned under the Faculty of Arts, and 209 Divinity.

The General Assembly's College in Belfast is an exclusively Presbyterian Institution, and contained 46 Divinity Students in 1901, and 65 in 1891. The Magee College, Londonderry, had in 1901 a roll of 71 (including 15 females), as against 97 in 1891. Fifty-five were students in Arts in 1901 and 68 in 1891, and 17 in 1901 and 34 in 1891 were Divinity students.

The following statement shows the total number of students in each of the fifteen Colleges above referred to, and the number returned to us under each Faculty :—

Colleges—Students in each Faculty.

	Total Students.	No. of Students returned in the Faculty of— Arts.	Divinity	Law	Medicine.	Engineering
Trinity College, Dublin,	976	976	105	60	141	38
Queen's College, Belfast,	354	115	—	8	200	12
,, ,, Cork,	171	30	—	4	130	17
,, ,, Galway,	97	55	—	2	25	15
University College, Stephen's Green, Dublin,	184	161	—	5	28	—
,, Blackrock, Dublin,	50	41	2	—	1	—
St. Patrick's College, Maynooth,	504	149	291	1	—	—
Holycross ,, Clonliffe,	66	49	10	—	—	—
St. Patrick's ,, Carlow,	131	53	49	—	—	—
All Hallows ,, Drumcondra,	183	20	90	—	—	—
St. Kieran's ,, Kilkenny,	164	—	27	—	—	—
St. Stanislaus ,, Tullamore,	14	10	—	—	—	—
St. Patrick's ,, Thurles,	107	—	31	—	—	—
General Assembly's College, Belfast,	46	—	46	—	—	—
Magee College, Londonderry,	71	55	17	—	—	—

To these it is considered the following may be added in 1901 :—

*Milltown Park College, Dublin,	30	—	30	—	—	—
*Dominican Novitiate, Tallaght,	27	—	5	—	—	—
*St. Augustine's, Orlagh, Rathfarnham,	10	—	10	—	—	—
De La Salle College, Castletown,	68	—	68	—	—	—
Irish Baptist College, Dublin,	6	—	6	—	—	—

The students being all Roman Catholics except those in the Irish Baptist College.

Of the above, University College, Stephen's Green, University College, Blackrock, St. Patrick's College, Maynooth, Holycross College, Clonliffe, and St. Patrick's College, Carlow, are Colleges of the Catholic University of Ireland.

The Governing Body of the Royal University of Ireland was not asked for a return of its students owing to the fact that, with the exception of those engaged in private study, they would necessarily be included in the returns furnished to us by the various Collegiate institutions throughout the country.

Intermediate Schools under Roman Catholic government.

In analysing our second class of Superior Establishments, we find 22 Ecclesiastical or Diocesan schools under Roman Catholic government, compared with 26 in 1891, 31 in 1881, and 18 in 1871. In these, the students (all males) numbered 1,525 in 1901, compared with 1,537 in 1891, 1,935 in 1881, and 1,335 in 1871.

The schools and colleges under Religious Orders of Men, such as Jesuits, Dominicans, Vincentians, Augustinians, Carmelites, Marists, Oblates, Fathers of the Holy Ghost, &c., numbered 30 with 2,717 pupils, compared with 26 and 2,176 pupils in 1891; 28 and 1,896 pupils in 1881, and 24 with 1,916 pupils in 1871.

Of Monastic and Convent schools, only 7 of which are essentially male schools, there were 108 in 1901 with 7,456 pupils, compared with 92 in 1891, with 5,731 pupils, all Roman Catholics with the exception of 69 in 1901, and 50 in 1891. In 1881, there were 90 schools, with 4,779 pupils, and in 1871, 75 schools, with 4,208 pupils.

* Included in Colleges and Schools under Religious Orders of Men in Tables 38 and 39.

Printed image digitised by the University of Southampton Library Digitisation Unit

Of Christian Brothers' schools there were 38 in 1901, with 10,160 pupils (all males), compared with 27 schools in 1891, and 2,837 pupils, as stated on page 63.

GENERAL REPORT.

We now pass on to the consideration of those Intermediate Schools that may be said to be almost exclusively Protestant in their government, and, of these, Endowed Schools are the most important. Under this heading we have included Royal and Diocesan schools, schools upon the foundation of Erasmus Smith, and such like.

Inter-mediate Schools under Protestant govern-ment

There were 69 superior establishments of this class in 1871, with an attendance of 2,617 pupils, of whom 1,869 were Protestant Episcopalians, 640 "Presbyterians and All Others," and 108 Roman Catholics. In 1881 the number of these schools was 67, with 3,501 pupils, and of these 2,304 were Protestant Episcopalians; 560 Presbyterians; 122 Roman Catholics; 101 Methodists; and 414 members of "All other Denominations." In 1891 the schools numbered 52, and the pupils 3,149, of whom 2,224 were Protestant Episcopalians; 425 Presbyterians; 111 Methodists; 78 Roman Catholics, and 311 members of "All other Denominations." In 1901 the Endowed schools numbered 55, with an attendance of 2,653 pupils—1,672 Protestant Episcopalians, 507 Presbyterians, 110 Roman Catholics, 96 Methodists, and 268 of "All other Denominations."

Private establishments in 1871 numbered 371 with 10,383 pupils—4,275 Protestant Episcopalians, 3,270 Roman Catholics, and 2,838 "Presbyterians and All Others." In 1881, 249 with 7,194 pupils—3,564 Protestant Episcopalians, 1,685 Presbyterians, 1,261 Roman Catholics, 360 Methodists, and 324 members of "All other Denominations." In 1891, 226 with 6,812 pupils—3,265 Protestant Episcopalians, 1,964 Presbyterians, 841 Roman Catholics, 365 Methodists, and 377 of "All other Denominations." In 1901, 210 with 8,051 pupils—3,682 Protestant Episcopalians, 2,163 Presbyterians, 1,209 Roman Catholics, 532 Methodists, and 465 of "All other Denominations."

Private schools.

In our list of superior schools we have five training establishments, with 731 students (328 males and 403 females), 355 of whom were Roman Catholics, 184 Protestant Episcopalians, 161 Presbyterians, 27 Methodists, and 4 members of "All other Denominations."

Training establish-ments.

We may repeat that in classifying the schools we followed the rule laid down by our predecessors since 1841, that schools in which the instruction was exclusively English were to be considered as "Primary," and that those establishments in which a foreign language was taught were to be classed as "Superior." In the latter class we did not include essentially primary schools in which a few scholars were learning languages, but only those in which these subjects of study entered appreciably (say from 20 to 25 per cent. of the number of pupils) into the school course.

To show, however, the total number of the pupils and students who were engaged in the higher studies, whether in superior or in primary schools, we have prepared statistics according to religious professions by Counties and Provinces on this important subject (Tables 157 and 162), and in addition to the information given in the General Report for 1871, we considered it desirable to obtain on our school returns, as in 1881 and 1891, the number of students throughout Ireland engaged in the study of Irish.

Number of persons according to religious professions learning Latin, Greek, Modern Languages, and Mathematics.

The highest course of instruction dealt with by us, in other words our most advanced class, namely, that which combines the study of Latin, Greek, Modern Languages, and Mathematics, is limited almost exclusively to males. It comprises 2,915 individuals—2,867 males and 48 females—and contrasts as follows with the numbers following a similar course of study in the three previous decades.

	Roman Catholics.	Protestant Episcopalians	Presbyterians.	Methodists.	All other Denominations.	Total.
1901, . . .	2,135	501	182	44	53	2,915
1891, . . .	1,751	764	219	86	60	2,880
1881, .	2,305	1,052	301	81	103	3,842
1871, . . .	2,168	1,104	406			3,678

The second class includes three groups. The first in point of numbers combines Latin, Modern Languages, and Mathematics. Our returns under this head continue to show a very satisfactory increase as compared with previous Censuses—6,451

Number of persons learning Latin, Greek, &c.

Printed image digitised by the University of Southampton Library Digitisation Unit

GENERAL REPORT.

Number of persons learning Latin, Greek, &c.

males and 1,762 females being engaged in the study of these subjects as compared with 3,834 males and 844 females, in 1891, 1,488 males and 259 females in 1881, and 807 males and 26 females in 1871; of whom there were in—

		Roman Catholics.	Protestant Episcopalians.	Presbyterians.	Methodists.	All other Denominations.	Total.
1901	Males,	3,839	1,442	686	156	328	6,451
	Females,	543	544	469	119	87	1,762
1891	Males,	2,032	1,114	389	108	191	3,834
	Females,	103	376	236	62	67	844
1881	Males,	682	581	120	25	80	1,488
	Females,	18	138	57	35	11	259
1871	Males,	306	340		161		807
	Females,	2	15		9		26

Next follows that in which Latin and Greek are combined with Mathematics. It includes 505 persons (482 males and 23 females) in 1901, 416 persons (414 males and 2 females) in 1891, 979 persons (968 males and 11 females) in 1881, and 2,053 persons (2,051 males and 2 females) in 1871; of the 505 persons in 1901, 267 were Roman Catholics, 105 Protestant Episcopalians, 65 Presbyterians, 21 Methodists and 47 classed under "All other Denominations."

The third group includes Latin, Greek, and one or more modern languages. It comprised 151 persons (139 males and 12 females) in 1901, 283 persons (265 males and 18 females) in 1891, 222 (216 males and 6 females in 1881), and 430 (423 males and 7 females) in 1871. In 1901 the Roman Catholics numbered 128, Protestant Episcopalians 9, Presbyterians 12, and "All other Denominations" 2.

The third class includes four groups. In the first, in which Latin is associated with Greek, there were only 156 students (123 males and 33 females) in 1901, 136 (117 males and 19 females) in 1891, while in 1881 there were 227 (161 males and 66 females), and in 1871, 444 (418 males and 26 females). Of the students in 1901, 44 were Roman Catholics, 68 Protestant Episcopalians, 32 Presbyterians, 9 Methodists, and 3 members of "All other Denominations."

In the second group, which represents the union of Latin with some modern language, 670 were returned in 1901, 874 in 1891, 782 in 1881 and 773 in 1871. The variation in numbers as regards the sexes being as follows:—

	Males.	Females.
1901,	256	414
1891,	473	401
1881,	519	263
1871,	637	136

In 1901, 332 of these were Roman Catholics; 217 Protestant Episcopalians; 88 Presbyterians; 17 Methodists, and 16 members of "All other Denominations."

The third group, which represents the combination of Latin and Mathematics, comprised 660 pupils, of whom 584 were males and 76 females; of these 175 were Roman Catholics, 217 Protestant Episcopalians, 168 Presbyterians, 65 Methodists, and 35 of "All other Denominations."

The fourth and last group, viz., Modern Languages and Mathematics, shows a very decided advance as regards numbers.

		Roman Catholics	Protestant Episcopalians	Presbyterians.	Methodists	All other Denominations.	Total.
1901	Males,	3,999	466	279	58	71	4,873
	Females,	1,540	671	368	80	54	2,713
1891	Males,	3,360	273	137	30	53	3,853
	Females,	693	300	243	40	47	1,323
1881	Males,	866	265	118	27	37	1,313
	Females,	310	161	154	40	46	711
1871	Males,	423	379		105		907
	Females,	261	120		82		463

In the last class there are but two groups. In the first of these, Latin is the only study (exclusive of course of English branches), and in the second, one or more Modern Languages. The first division contains 418 persons (249 males and 169 females) in 1901, 325 persons (276 males and 49 females) in 1891, 522 (458 males and 64 females) in 1881, and 568 (492 males and 76 females) in 1871. In 1901, 228 of these were Roman Catholics, 109 Protestant Episcopalians, 52 Presbyterians, 23 Methodists, and 6 members of "All other Denominations." In the second group we

Printed image digitised by the University of Southampton Library Digitisation Unit

find enumerated 1,079 males and 6,131 females in 1901, 946 males and 6,865 females in 1891, 751 males and 6,514 females in 1881, and 759 males and 5,362 females in 1871. The Roman Catholics in 1901 numbered 5,018; Protestant Episcopalians, 1,320; Presbyterians, 610; Methodists, 168; and "All other Denominations," 94.

GENERAL REPORT.

Number of persons Learning Latin, Greek, &c

Taking the ten groups as a whole, we find that the number of pupils and students engaged in the higher studies continues to show a very satisfactory increase, notwithstanding the decrease in the population.

	Males	Females	Persons.
In 1901, . . .	17,103	11,381	28,484
,, 1891, . . .	13,880	9,604	23,484
,, 1881, . . .	10,662	7,995	18,657
,, 1871, . . .	10,814	6,113	16,931

Distributed amongst the various religious bodies, the numbers compare as follows:—

	1901.		1891.		1881.		1871.	
	Males	Females.	Males.	Females.	Males.	Females.	Males.	Females.
Roman Catholics, . .	11,425	6,823	8,835	5,707	5,614	4,660	5,177	3,863
Protestant Episcopalians,	3,121	2,548	3,087	2,207	3,112	2,033	3,914	1,577
Presbyterians, . .	1,594	1,417	1,176	1,148	1,209	836	1,723	677
Methodists, . . .	396	364	340	288	290	253		
All other Denominations,	567	229	442	254	437	213		
Total, .	17,103	11,381	13,880	9,604	10,662	7,995	10,814	6,117

To account for the difference in numbers between the above and those returned in Table 39 as receiving "Superior Education," it may be added that a large number of the students in the faculties referred to at page 66 were returned in 1901, as in 1891 and in 1881, under the heading of a faculty only, and not as specifically engaged in the study of Greek, Latin, Modern Languages, or Mathematics, consequently they are omitted from the above numbers for these years, though from the nature of the returns obtained in 1871 they were included in the figures for that year.

Table 162, page 572, which has been compiled from Table 157, shows, according to religious professions by provinces, the number of pupils learning each of the four subjects—Latin, Greek, Modern Languages, and Mathematics—apart from the question whether learned singly or in combination. In the case of mathematics it is essential to note that only those pupils who were returned as studying it in combination with one or more of the first three subjects, are included. The number who were learning Irish is also given.

It appears from this Table that 13,688 pupils, of whom 2,537 were females, were under instruction in Latin during the week ended the 11th day of May, 1901; that 3,727 (including 116 females) were learning Greek; that 26,745 (15,665 males and 11,080 females) were acquiring a knowledge of one or more modern languages; that 19,879 (15,257 males and 4,622 females) were studying mathematics in connection with one or more of the foregoing subjects; and that 36,120 (24,041 males and 12,079 females) were learning Irish.

Comparing these numbers with those of 1891, 1881, and 1871 the progress or decline of each of these studies is shown.

	Latin		Greek.		Modern Languages.		Mathematics.		Irish.	
	Males.	Females.	Males.	Females	Males.	Females.	Males	Females.	Males	Females.
1901, .	11,151	2,537	3,611	116	15,665	11,080	15,257	4,622	24,041	12,079
1891, .	9,081	1,416	3,663	52	12,238	9,464	11,803	2,252	1,122	314
1881, .	8,598	770	5,148	122	8,090	7,792	8,557	1,082	1,029	276
1871, .	9,148	292	6,570	35	7,211	5,994	8,085	510	—	—

A steady advance has been made in the study of Latin, Modern Languages and Mathematics, while Greek, which declined so materially in 1891, as compared with the two previous decades, has maintained its place in 1901 as contrasted with the numbers in 1891.

Persons Learning Irish.

The revival of Irish, however, in the schools as a subject of study is very remarkable, the numbers having increased from 1,436 in 1891 to 36,120 in 1901. Of these Munster furnishes the highest number, 10,108 males and 4,215 females; Connaught follows with 5,556 males and 3,646 females; Leinster with 5,944 males and 2,850 females; and Ulster with 2,433 males and 1,368 females. Of the 36,120

Printed image digitised by the University of Southampton Library Digitisation Unit

GENERAL REPORT.

pupils and students learning Irish in 1901, 35,924 were Roman Catholics; 165 were Protestant Episcopalians; 25 were Presbyterians, 4 were Methodists, and 2 were of "All other Denominations."

At ensuance at school, year ended 31st March, 1861, 1871, 1881, 1891, and 1901.

Following the precedents of 1861, 1871, 1881, and 1891, we obtained returns of the total number of pupils in attendance at school during the year ended the 31st March, 1901, and though many establishments were, as on previous occasions, unable to furnish the necessary particulars, our returns afford a valuable means of comparison as regards school attendance.

Table 159, page 566, gives the attendance at school in 1901 and the four previous decades, within certain limits of days by provinces and counties, together with the proportion per cent. in each province and in the total of Ireland.

We have also illustrated this subject by a Diagram (No. 8).

The general attendance in 1901, as compared with 1891, it will be observed, shows a decrease of 82,236, or a little over 7 per cent. Each of the provinces shares in this decrease. In Leinster there was a decrease of 9,816, or 4·1 per cent.; in Munster a decrease of 36,829, or 13·2 per cent.; in Ulster a decrease of 6,124, or 1·7 per cent.; and in Connaught a decrease of 29,467, or 16·7 per cent.

The attendance has been divided into the following ten periods:—Under 5 days; 5 and under 20; 20 and under 40; 40 and under 60; 60 and under 80; 80 and under 100; 100 and under 150; 150 and under 200; 200 and under 300; and lastly, 300 days and upwards.

It is very satisfactory to find that though the total number of scholars in attendance during the year ended 31st March, 1901, was so much less than in 1891, there has been an increase in the attendance in the three highest periods, namely, from 150 to 200 days, from 200 to 300 days, and 300 days and upwards.

The numbers for all Ireland taken in two groups are as follows:—

	No. in 1901.	No. in 1891	No. in 1881.	Percentage in 1901	Percentage in 1891.	Percentage in 1881
Under 100 days, .	393,639	450,759	552,907	40·5	42·9	50·3
100 days and upwards,	577,285	602,401	547,201	59·5	57·1	49·7

A similar feature is observable in each of the four provinces, except Connaught, by a comparison of the per-centage in 1891 and 1901:—

	Under 100 days.		100 days and upwards.	
	1901.	1891.	1901.	1891
Leinster, ...	41·2	43·9	58·8	56·1
Munster, ...	34·1	36·2	65·9	63·8
Ulster, ...	42·8	46·7	57·2	53·3
Connaught, ...	44·7	43·8	55·3	56·2

Table 160, page 571, taken from the detailed Table 158, page 550, gives a comparative view of the number and per-centage of pupils in attendance at school during the years ended March the 31st, 1861, 1871, 1881, 1891, and 1901, respectively, in five groups of schools, and in the ten periods of days above referred to.

Compared with 1891, the schools under the National Board show a decreased attendance, owing, doubtless, to the decline in the population, the number of pupils on the school rolls now being 916,809. In 1891 there were 988,766; in 1881, 1,020,082; in 1871, 862,141; and in 1861, 638,282 pupils returned as on the rolls of these schools for a longer or a shorter period during the year, some pupils, however, appearing on the roll of more than one school, owing to change of residence or other circumstance. The individual attendance, however, has improved remarkably, as shown in the following statement:—

	Percentage in				
	1861.	1871.	1881.	1891.	1901
Under 100 days, ...	61·1	60·7	51·1	43·3	41·3
100 days and upwards, ...	38·9	39·3	48·9	56·7	58·7

The group of schools from which the next largest number of attendances was furnished to us is that of the Christian Brothers and other Roman Catholic communities, exclusive of Monastic and Convent schools under the National Board. We

Printed image digitised by the University of Southampton Library Digitisation Unit

find that in 1861 the number of pupils as returned was 12,258; in 1871, 25,272; in 1881, 23,914; in 1891, 32,967; and on the present occasion, 30,994. The individual attendances are as follows:— GENERAL REPORT. Attendance at School.

	Percentage in				
	1861	1871.	1881	1891.	1901.
Under 100 days, ...	32·6	44·2	25·7	28·7	23·0
100 days and upwards, ...	67·4	55·8	74·3	71·3	77·0

In 1861 the pupils on the rolls of the schools under the Church Education Society and Parochial schools other than National schools, numbered 73,349; in 1871 the number fell to 50,615; in 1881, to 24,178; in 1891, to 12,401; and in 1901, to 3,799.

The pupils on the rolls of schools under "Other Societies or Boards," who in 1861 numbered 38,971, fell in 1871 to 36,763; in 1881, to 22,512; in 1891, to 10,476, now number, 10,649.

The pupils on the rolls of private schools, so far as returns were received, numbered 42,114 pupils in 1861, 20,019 in 1871, 9,422 in 1881, 8,550, in 1891, and 8,673 in 1901.

Dealing with the ages of the pupils and their proportion to the total population at the same age-periods, we find from Table 161, page 571, that, in 1901, 20·3 per cent. of persons under 6 years of age were attending school, 70·8 per cent. from 6 to 14 years, 24·1 per. cent. at 14 and under 15 years, and 8·8 per cent from 15 to 18 years. As these age-periods have been adopted for the first time, at the request of the Commissioners of National Education, no comparison can be drawn between these results and those of former Censuses. Ages of Pupils.

It may be interesting to observe that of all the children attending primary National schools 77·3 per cent. were between the ages of 6 and 14, this being the highest per-centage, except in the schools of the Christian Brothers and other Roman Catholic communities, where the per-centage reached 82·7 per cent.

Table 164, page 574, shows, in single years, from 5 to 15 inclusive, the population, the number attending school, and the number and proportion per cent. of those *not attending school* during the Census school week in 1851, 1861, 1871, 1881, 1891, and 1901, respectively, from which it appears that 75 per cent. of the children aged 5 and under 16 years were not in attendance at school in 1851; 70 per cent. in 1861; 58 per cent. in 1871; 53 per cent. in 1881; 46 per cent. in 1891; and 40 per cent. in 1901. It is thus shown that in 1901 *the average attendance* was 60 per cent. of the population from 5 to 15 years inclusive; at 5 years the per-centage was 61; at 6 years, 76; at 7 years, 78; at 8 years, 80; at 9 years, 82; at 10 years, 73; at 11 years 75; at 12 years, 57; at 13 years, 45; at 14 years, 24; and at 15 years, 14 per cent. only. Per-centage of Children not attending School.

The following statement shows, by provinces, the number and proportion per cent. not attending school, and the illiterate, aged 5 and under 16 years, in 1901 and in 1891:—

	Population (5-16).		No. not attending School (5-16).		Illiterate (5-16).		Proportion per cent. *not* attending School (5-16).		Proportion per cent. of Illiterate (5-16).	
	1901.	1891.	1901.	1891.	1901.	1891	1901.	1891.	1901.	1891
Leinster, .	242,164	272,680	87,453	120,975	37,760	54,576	36	44	16	20
Munster, .	247,088	302,953	83,470	120,750	32,459	51,605	34	40	13	17
Ulster, .	350,785	387,042	149,698	188,955	47,156	63,944	42	49	13	17
Connaught,	162,259	202,998	78,782	104,530	24,532	41,576 .	49	51	15	20
Ireland, .	1,002,296	1,165,673	399,403	535,2101	141,907	211,701	40	46	14	13

Diagram No. 7 shows the proportion per cent. of the population, between 6 and 14 years of age attending school and not attending school during the week ended the 11th of May, 1901, in each county and province.

A statement is also annexed showing, for 1871, 1881, 1891, and 1901, the proportion per cent. of the population *aged* 5 *and under* 15 *years*, in two groups, and their degrees of education—

	Read and Write.				Read only.				Neither Read nor Write.			
	1871.	1881.	1891.	1901	1871.	1881.	1891.	1901.	1871.	1881.	1891.	1901
5 and under 10 years,	19·8	28·6	41·4	53 5	21·5	26·7	24·6	18·6	58·7	44·7	34 0	27·9
10 ,, 15 ,,	59·3	73·3	87·4	94·4	19·2	13 9	6·7	2·7	21·5	12·8	5·9	2·9

Per-centage of Population 5-15, and Degrees of Education

M

Printed image digitised by the University of Southampton Library Digitisation Unit

GENERAL REPORT.

Attendance at Schools in Rural and Civic Districts.

Table 155 gives a return by Counties and Provinces of the number of pupils and students by sexes in attendance during the week ending the 11th of May, 1901, at institutions situated in (*a*) Rural Districts, and (*b*) Civic Districts. The latter are comprised of towns of 2,000 inhabitants and upwards.

It will be seen from the accompanying general statement that though the numbers in the primary schools in the rural districts have considerably declined, those in superior schools have increased, and there has been a very decided advance in the school attendance both in primary and superior establishments in the civic districts :—

		1881	1891.	1901.
Rural Districts,	Primary Schools,	497,253	498,483	425,161
	Superior ,,	5,445	5,438	6,517
Civic Districts,	Primary ,,	177,783	186,591	211,616
	Superior ,,	19,248	22,331	32,048
	Total,	699,729	712,843	675,342

School attendance, fortnight ended 11th May, 1901.

At the request of the Resident Commissioner of National Education, we obtained in our school returns the number not only of the pupils in attendance during any day or days of the week ended May the 11th, 1901, but of those in attendance during any day or days of the fortnight ended the 11th of May; and in conformity with his wishes we have prepared a Table (No. 163, page 572) showing by Provinces and Counties the attendance at the different kinds of National Schools, and at schools not connected with the National Board of Education; at National Training Schools, and at similar institutions returned to us as Training Schools, but not aided, as far as we are aware, by public grants; and lastly at the Colleges, the names of which are given in detail on page 66.

From this Table it appears that the total attendance of pupils and students, for the fortnight above referred to, was 729,840 (367,879 males and 361,943 females), of whom 655,372 (318,226 males, and 337,146 females), were at the various classes of schools connected with the National Board, being equal to 89·7 per cent. of the whole

Compared with 1891 and 1881 the following are the general results :—

	Ordinary Schools.		Training Schools.			
	National.	Other than National.	National.	Other than National.	Colleges.	Total.
1901,	654,387	71,268	985	7	3,193	729,840
1891,	692,100	75,637	602	109	3,616	772,064
1881,	645,002	102,184	181	146	4,305	751,818

XI.—IRISH-SPEAKING POPULATION.

(Table 165).

From Table 165 it will be seen that, in 1891, 38,192 persons were returned as speaking Irish only, and that in 1901 the number so returned was 20,953, or 17,239 less than in 1891; also that in 1891 the number of persons returned as able to speak "Irish and English" was 642,053, and that in 1901 it was 620,189, or 21,864 less than in 1891.

Persons returned as speaking "Irish only," and both "Irish and English."

The Table shows with respect to those returned as speaking "Irish only" that the decreases extended to all the provinces; thus in Munster the number fell from 9,060 in 1891 to 4,387 in 1901; in Ulster from 7,053 to 4,456; in Connaught from 22,071 to 12,103; and in Leinster there were only 7 so returned as against 8 in 1891. With respect to those able to speak "Irish and English" the number fell in Munster from 298,573 in 1891 to 271,881 in 1901; in Connaught from 252,712 to 233,477; but in Leinster the number rose from 13,669 to 26,429, and in Ulster from 77,099 to 88,402.

Printed image digitised by the University of Southampton Library Digitisation Unit

The following statement shows the counties in which over 20 per cent. of the population in 1901 were returned as able to speak the Irish language, the counties being arranged according to the largest per-centage :— GENERAL REPORT. (Table 165). Total persons who could speak "Irish."

Province	County.	Number.	Per-centage of Population.
Connaught,	Galway, . .	108,870	56·5
,,	Mayo, . . .	99,764	50·1
Munster,	Waterford, .	29,460	48·8
,,	Kerry, . . .	71,671	43·2
,,	Clare, . . .	43,486	38·7
Ulster,	Donegal, . .	60,677	34·9
Munster,	Cork, . . .	97,979	29·8
Connaught,	Sligo, . . .	17,570	20·9

From the foregoing statement it will be seen that in eight of the thirty-two counties over 20 per cent. of the population in 1901, could speak the Irish language; four of those counties are situate in Munster, three in Connaught, and one in Ulster.

The highest county per-centage of persons who could speak Irisb in the Province of Leinster is that for the County of Louth—4·9 per cent. of the population In Kilkenny, Dublin, and Meath, the per-centages were respectively 4·5, 2·2, and 2·0 There are 4 counties in this Province in which not 1 per cent of the people could speak Irish, viz :—Carlow, King's, Longford, and Queen's

In the Province of Munster there are 2 counties in which the proportion of the population who could speak Irish was under 20 per cent., viz :—Limerick and Tipperary, in the former of which the per-centage was 11·4, and in the latter 6·1

With the exception of Donegal, there is not any county in Ulster which had, in 1901, 20 per cent of its population. able to speak Irish—the nearest approaches being the Counties of Monaghan, Cavan, Tyrone, and Armagh, in which the per-centages were respectively 7·1, 5·6, 4·3, and 3·6. In neither Antrim nor Down could 1 per cent. of the population speak Irish.

There were two counties in the Province of Connaught in which not 20 per cent. of the population could speak Irish, viz. :—Leitrim and Roscommon, in which the per-centages were 5·8 and 15·1 respectively.

In the County Boroughs the following are the per-centages of the population able to speak Irish .—Cork, 10·2; Waterford, 8·0; Limerick, 4·5; Dublin, 3·3; Londonderry, 3·2; and Belfast, 1·0.

XII.—EMIGRATION.

Tables regarding emigration during the past decade have been compiled from Returns presented to Parliament by the Registrar-General. Emigration. (Tables 41, 167, and 168).

According to these Returns the number of Irish who left the country, during the ten years ended 31st Marcb, 1901, with the intention of permanently settling elsewhere, amounted to 430,993—200,125 males and 230,868 females. During the previous decade the number was 768,105 (393,744 males and 374,361 females) and the total number for the fifty years from 1st May, 1851 (when the collectiou of these Returns was commenced) to the 31st March, 1901, was 3,846,393—2,006,421 males and 1,839,972 females.

The following statement sbows, by ages, the number of Irish emigrants during the ten calendar years 1891-1900 :— Ages of Emigrants. (Table 167).

Ages	Number.	Per-centage.
Under 10 years. . . .	24,786	5·7
10 years and under 20, . .	82,834	19·1
20 years and under 45, . .	309,626	71·5
45 years and upwards, . .	16,220	3·7
Ages unspecified, . . .	60	—
Total, . .	433,526	100·0

From the foregoing it will be observed that 71·5 per cent. of the emigrants were

Printed image digitised by the University of Southampton Library Digitisation Unit

GENERAL REPORT.

between the ages of 20 and 45; the number at this age period amounting to 309,626 out of a total of 433,526; 82,834 or 19·1 per cent., were between 10 and 20 years; 24,786, or 5·7 per cent., were children under 10 years of age; 16,220, or 3·7 per cent., were persons over 45 years old; and in 60 instances the ages of the emigrants were not ascertained.

Emigrants from each County and Province. (Table 168.)

Table 168 shows the number of emigrants from each county in Ireland from the 1st of April, 1881, to the 31st of March, 1901. The number of emigrants during these twenty years was equal to an average annual rate of 12·5 per 1,000 of the mean population; the rate for the Province of Leinster being 7·8; Munster, 18·0; Ulster, 9·2; and Connaught, 19·0 per 1,000.

The following statement shows the counties arranged according to the highest average annual rate of emigration per 1,000 of the population during the twenty years ended 31st March, 1901:—

County	Province.	Average Annual Rate.	County	Province.	Average Annual Rate.
1. Kerry,	Munster,	24·6	17. Tyrone,	Ulster,	12·0
2. Galway,	Connaught,	20·2	18. Donegal,	,,	11·2
3. Clare,	Munster,	20·1	19. Monaghan,	,,	10·7
4. Leitrim,	Connaught,	19·4	20. Fermanagh,	,,	10·4
5. Sligo,	,,	19·0	21. Kilkenny,	Leinster,	10·2
6. Mayo,	,,	18·8	22. Londonderry,	Ulster,	10·2
7. Cork,	Munster,	18·0	23. Westmeath,	Leinster,	10·0
8. Roscommon,	Connaught,	17·1	24. Armagh,	Ulster,	9·5
9. Longford,	Leinster,	15·8	25. Antrim,	,,	9·1
10. Cavan,	Ulster,	14·9	26. Meath,	Leinster,	9·0
11. Limerick,	Munster,	14·7	27. Kildare,	,,	7·4
12. Waterford,	,,	14·7	28. Wexford,	,,	7·0
13. Tipperary,	,,	14·6	29. Down,	Ulster,	7·0
14. Queen's,	Leinster,	13·8	30. Louth,	Leinster,	6·3
15. Carlow,	,,	12·9	31. Wicklow,	,,	6·2
16. King's,	,,	12·1	32. Dublin,	,,	4·1

From the above it will be observed that in all of the five counties constituting the Province of Connaught, and in three of the six counties in Munster, the rate exceeded 16 per 1,000; that the Counties of Kerry, Galway, and Clare had the highest rates (24·6, 20·2, and 20·1, respectively), and the counties of Dublin, Wicklow, and Louth, the lowest, 4·1, 6·2, and 6·3 respectively.

Destination of Emigrants

(Tables 41, 167, and 168).

Since the year 1876, Tables showing the destinations of the emigrants have been included in the Emigration Statistics of Ireland, from which we learn that of 433,526 emigrants during the ten years 1891-1900, 405,565, or 93·6 per cent., went to the colonies or foreign countries, and 27,961, or 6·4 per cent., to Great Britain. Of the former number 387,489, or 89·4 per cent. of the total emigrants from Ireland, went to the United States of America; 8,531, or 2·0 per cent., to Australia; 6,587, or 1·5 per cent., to Canada; 841 or 0·2 per cent., to New Zealand; and 2,117, or 0·5 per cent. to other countries; and of those who left for Great Britain, 17,518, or 4·0 per cent., of all the emigrants, went to England or Wales, and 10,443, or 2·4 per cent., to Scotland.

XIII.—MISCELLANEOUS TABLES.

Marriages, Births, and Deaths.

(Table 14).

Table 14, on page 113, shows by Provinces, the marriages, births, and deaths, registered in Ireland during the ten years ended 31st March, 1901, as compiled from the Registrar-General's Reports. The average annual marriage rate in Ireland for the decade was only 4·8 per 1,000 of the population, which is much under the corresponding rates for the other parts of the United Kingdom. Our statistics of the conjugal condition of the people, which, it may be recollected, demonstrate that at the date of the last Census the number of married persons in Ireland was very small when compared with the population of the country. The births registered in the ten years numbered 1,052,729, being equal to an annual rate of 23·0 per 1,000 of the population, and the deaths 834,552, or 18·2 per 1,000 of the population.

Printed image digitised by the University of Southampton Library Digitisation Unit

GENERAL REPORT

A general summary of the results of our inquiry as regards area, population, number and classes of houses, families, occupations, religious professions, and education by Provinces, counties, and cities in 1901 is given in Table 169, on pages 580-3. These subjects have been already dealt with under their respective heads, and do not call for further reference. Following the precedent of the preceding Censuses, we have also given in this Table columns showing the number of heads of families and their children, together with the number of visitors and servants residing with them on the Census night, and from these it appears that of the 4,458,775 persons who were enumerated on the night of the Census, 3,638,497 were tabulated under the heading "Heads of Families and their Children," 632,980 as "Visitors," and 187,398 as "Servants." In 1891 the corresponding numbers were 3,965,570; 522,043, and 217,137.

Summary of results. Heads of Families, &c., Visitors, and Servants Table 169.

In Table 170 page 584, we have shown by Provinces and counties the area in statute acres, the number of county and borough Parliamentary divisions, municipal boroughs, and towns under local government, and towns with 2,000 inhabitants and upwards but not under local government, district electoral divisions, parishes, and townlands in Ireland.

No. of Parliamentary Divisions of Counties and Boroughs, District Electoral Divisions, Parishes, &c., together with the number of Places for which the Population is separately returned. (Tables 170-171)

There were 100 county and borough Parliamentary divisions (exclusive of the University of Dublin) returning 101 members, 11 boroughs under the control of Mayors and Municipal Councils, 118 towns with improvement, paving and lighting Commissions; 10 towns containing more than 2,000 inhabitants not under local government, 3,751 district electoral divisions, 2,428 civil parishes, and 60,462 townlands in Ireland on the Census night. The population is shown separately in our tables for each of these divisions, together with those mentioned in the following Table (No. 171, page 585); and we may mention that the number of townlands quoted is exclusive of a large number of islands which are also shown separately in Table 7 of our County Books.

Table 171 shows the area for Ireland, the number of counties, Superintendent Registrars', and Registrars' districts, Census enumeration districts, Poor Law Unions, Dispensary districts, and District Electoral divisions in Ireland, together with the number of places for which the population is separately returned—the last amounting to over 70,400.

With reference to the constitution of the Superintendent Registrars' and Registrars' districts, Poor Law Unions, and Dispensary districts, we beg to refer to the explanatory note attached to the Table last referred to, and to page 9 of this Report.

XIV.—MAPS AND DIAGRAMS.

Maps and Diagrams.

We have appended four Maps and nine Diagrams in illustration of this Report.

The first three Maps show respectively, by various shades of colouring, the density of population, the state of education, and the quality of house accommodation in the several Counties of Ireland—thus presenting at a glance the position in these respects in which each County stands relatively to the others.

The fourth Map is one showing the average Valuation per head of the Population by Poor Law Unions. A comparison between this Map (Plate IV.) and the Land Census Tables, pages 182 to 373, will enable those specially interested in the subject to form a very fair estimate of the relative economic conditions of the various parts of the country.

The Table which accompanies this Map gives the Valuation, the Population, and the Average Valuation per head in 1901 for each of the Poor Law Unions arranged alphabetically.

The Diagrams exhibit graphically, by Counties and Provinces, the actual number of acres and the proportion of the acreage under crops (including meadow and clover) grass, &c.; the proportion per cent. of the inhabited houses in each class; the proportion of each religious profession; the proportion of the illiterate five years old and upwards in each religious body; the proportion of the population five years old and

Printed image digitised by the University of Southampton Library Digitisation Unit

General Report

upwards who could read and write, read only, and neither read nor write; the proportion per cent. of persons between 6 and 14 years of age attending school and not attending school during the week ending the 11th of May, 1901, the per-centage of pupils attending school during certain specified periods of days in the year ended 31st March, 1901; the proportion per 10,000 of the population of lunatics and idiots, the sick at their own homes, the totally blind, and the deaf and dumb.

Diagrams.

Diagrams dealing with all these subjects also appear in the Reports of the Commissioners for 1881 and 1891. A scale is attached to each section of the diagram, so that not only do the sections collectively present to the eye the relative proportions of the various elements in any given County or Province, but they enable the exact proportion in each to be measured by a glance at the scale.

CONCLUSION.

Census Publications.

Part I. of the Census of 1891 consisted of books for each County and Province. Similar books have been published on the present occasion, forming Part I. of the Census of 1901.

This General Report forms Part II., corresponding with Part II. of the 1891 Census.

In addition to the above we have prepared a revised edition of the Topographical Index to Townlands, &c., which is now in type, awaiting final correction. When completed it will be issued by the Registrar-General.

The magnitude and variety of the work may be seen from the fact that statistics are given for over 70,400 separate places or areas, exclusive of small islands. Our publications comprise over 7,100 pages of Tables and letter-press, treating of Area, Houses (and Out-Offices), Tenements of less than 5 Rooms with the number of Occupants, Population, Valuation, Conjugal Condition, Ages, Occupation, Social Condition, Birthplaces, Foreigners, Religious Profession, Education, Schools, Agricultural Statistics, Agricultural Holdings in relation to Population, &c.; Emigration; the Blind, the Deaf and Dumb, the Lunatic and Idiotic; the Sick and Infirm; the Irish-speaking Population.

Several of these heads are not included amongst the subjects for inquiry in the Census of the other portions of the United Kingdom. The extraction and tabulation of these items, both singly and in combination with others, while it has invested the Irish Census with peculiar interest, has complicated our statistical operations and rendered the work much more intricate. Our labours cannot, therefore, be fairly measured by the relative population to be dealt with.

Superintendents and Office Staff.

We have now to thank our office Superintendents, who were selected by the Registrar-General from the staff of his department, for the manner in which they performed their duties.

Mr. William A. Squires, our Senior Superintendent, occupied the same position as in 1881 and 1891. He superintended the Ages and Education Statistics and the Statistics of Schools. He had also charge of the Census Strong Room and the Records therein. Under his immediate direction the original returns were received, checked, re-arranged, and distributed for office use. In addition he had the charge of the Statistics relating to the population, &c., on Agricultural Holdings. Much of the success of the Census depended on the manner in which the work of his section was performed, and we cannot speak too highly of the energy and ability which he displayed in the performance of his varied and onerous duties.

Mr. Peter J. O'Neill was entrusted with the charge of the House Accommodation Section. He also acted as Superintendent of Accounts, and assisted the Secretary in conducting the official correspondence. Owing to the changes in the territorial arrangements of the country the work of Mr. O'Neill's section involved much labour in the compilation of the Tables. He further had charge of the revision of this Report, and we are under obligations to him for the time and care he has bestowed upon it.

Mr. Patrick J. Rigney was originally assigned the charge of the Religious Professions Section and the preparation of the Preliminary Abstract. He also had charge of the issue of the Census Forms. He had afterwards assigned to him in

Printed image digitised by the University of Southampton Library Digitisation Unit

addition the direction of the Vital Statistics Section, including the Tables relating to Birthplaces and Statistics of the Irish-speaking Population. In all these manifold duties he acquitted himself well, and we are much indebted to him for his zealous and efficient assistance.

Mr. George A Newnham filled the very responsible position of Superintendent of the Occupation Section, of which during the last portion of the 1891 Census he was in sole charge. We also allotted to him the preparation and revision of the revised issue of the Topographical Index to Townlands, &c. His duties involved a large amount of personal labour in the examination of the Tabulation Sheets and the revision of the Tables. Mr. Newnham has thoroughly sustained the reputation he earned for himself as a Statist in 1891, and we have to thank him for the able manner in which he has carried out the duties assigned to him.

It was originally intended, as in 1881, that there should be five Sectional Superintendents, and the Irish Census work cannot, advantageously, be done with a smaller staff. Accordingly, the Registrar-General recommended Dr. Ninian Falkiner, Medical Superintendent of Statistics in his Department, for the post of fifth Superintendent. Dr. Falkiner, however, found that his duties in the General Register Office required so much of his attention that it was impossible for him to devote the necessary time to his Census work, and resigned his place as Census Superintendent. As it was then too late to train in another member of the staff, Dr. Falkiner's work was divided between the other Superintendents, a course which, though very undesirable, was the only one open to us under the circumstances.

Mr. Patrick O'Flanagan occupied the same position with respect to the Census accounts as he held in 1891 and 1881. We are much indebted to Mr. O'Flanagan for his most efficient service in the management and auditing of our voluminous accounts.

It gives us pleasure to state that with very few exceptions, the temporary clerks, boy-copyists, and taskworkers employed in this Department, performed their work satisfactorily, and their conduct was exemplary.

The female indoor Clerks discharged their duties without exception in the most efficient manner. They were employed in the preparation of Statistical Tables, Type-writing, &c.

We have been brought into contact with the Heads of many Government Departments and other public Officers, to whom we desire to offer our best thanks.

Thanks to Heads of Public Departments, &c

Our acknowledgments are specially due to the Commissioner of Valuation, who cordially placed at our disposal the Books of his Department; to the Officer in charge of the Dublin Branch of the Ordnance Survey, who rendered us most valuable aid in the revision of areas, most kindly lending us original books the property of his office; to the Civil Service Commissioners for their kind co-operation in respect to the supply of clerks and boy-copyists; to the Inspector-General of the Royal Irish Constabulary; to the Commissioner of the Dublin Metropolitan Police; to the Resident Commissioner of the Board of National Education; and to the Secretary of the Post Office.

We desire also to thank the District Inspectors of the Royal Irish Constabulary and the Inspectors of the Dublin Metropolitan Police, who acted most efficiently as Superintendents of Enumeration. Our acknowledgments are also due to the men of both forces, who performed the duties of Enumerators as regards the general population; and to the Chief Resident Officers of Public Institutions who, under the provisions of the Census Act, furnished the returns relating to the inmates of their respective establishments.

Notwithstanding very special difficulties with which we have had to contend, owing to circumstances entirely beyond our control (which have been fully brought under Your Excellency's notice), it is a matter of satisfaction to us that we have been enabled to sign this Report at a date practically corresponding to that on which the General Report on the Census of 1891 was signed.

The work of the ninth complete Census of Ireland has thus been brought to a close. We have endeavoured to so arrange and classify the large masses of figures

Printed image digitised by the University of Southampton Library Digitisation Unit

GENERAL REPORT.

in connection with the various subjects dealt with that they may be readily utilized for purposes of legislation and administration, and we trust that our efforts will meet with Your Excellency's approval.

We have the honour to remain,

Your Excellency's very faithful Servants,

ROBERT E. MATHESON,
Registrar-General,

T. J. BELLINGHAM BRADY,

ROBERT J. BREW,

Commissioners.

CENSUS OFFICE,
CHARLEMONT HOUSE,
DUBLIN, 30*th June*, 1902.

ADDENDUM.

Following the arrangement adopted in 1881 and 1891, our colleague, Mr. Robert J. Brew (third Commissioner), has also acted as Secretary to the Commission, and we beg leave to express to Your Excellency our sense of the great ability, tact, and energy which he has displayed in the performance of the very difficult duties devolving on him in that capacity.

Mr. Brew has been engaged on three previous Censuses, where he gained experience which has rendered his services particularly valuable on the present occasion, and we are indebted to him for many important suggestions regarding the practical manipulation of our Tables.

His post as Secretary has been an exceedingly onerous one, and his intimate knowledge of every detail of the work, and his zealous and efficient supervision of our large office staff, have conduced in a very material degree to bringing our labours to an early and satisfactory conclusion.

ROBERT E. MATHESON,
Registrar-General.

T. J. BELLINGHAM BRADY.

Printed image digitised by the University of Southampton Library Digitisation Unit

MAPS.

PLATE I.—Population.
" II.—Education.
" III.—House Accommodation.
" IV.—Valuation.

DIAGRAMS

1.—Acreage under Crops (including Meadow and Clover), Grass, Woods and Plantations, &c.
2.—Proportion per cent. of Land under Crops (including Meadow and Clover), Grass, Woods and Plantations, &c.
3. Do. of the Inhabited Houses belonging to each Class.
4. Do. of the Population belonging to each Religious Profession.
5. Do. of the Population, Five Years Old and Upwards, belonging to each Religious Profession, who could neither Read nor Write.
6. Do. of the Population, Five Years Old and Upwards, who could Read and Write, Read only, and who could neither Read nor Write.
7. Do. of the Population, between Six and Fourteen Years of Age, Attending School and not Attending School, during the Week ended 11th May, 1901.
8. Do. of Pupils Attending School during certain specified periods of days, in the Year ended 31st March, 1901.
9.—Proportion per 10.000 of the Population of Lunatics and Idiots, the Sick at their own Homes, the totally Blind, and the Deaf and Dumb, in each County and Province in Ireland.

Printed image digitised by the University of Southampton Library Digitisation Unit

Printed image digitised by the University of Southampton Library Digitisation Unit

Plate I.

POPULATION.

TABLE showing the EXTENT of COUNTRY covered by each SHADE, the NUMBER of PERSONS who reside within each, and the POPULATION to a SQUARE MILE of LAND under CROPS (including MEADOW and CLOVER) and PASTURE; also to a SQUARE MILE of the TOTAL AREA.

Printed image digitised by the University of Southampton Library Digitisation Unit

Plate I.

TABLE showing the EXTENT of COUNTRY covered by each SHADE, the NUMBER of PERSONS who reside within each, and the POPULATION to a SQUARE MILE of LAND under CROPS (including MEADOW and CLOVER) and PASTURE; also to a SQUARE MILE of the TOTAL AREA.

The Counties are arranged according to the density of the Population in the Rural Districts to the Total Area, Cities and Towns of 2,000 Inhabitants and upwards being excluded.

COUNTIES.	AREA.					POPULATION		
	Statute Acres			Square Miles				
	Crops and Pasture.	Plantation, Turf Bog, etc.	Total.	Crops and Pasture.	Plantation Turf Bog, etc.	Persons.	Average No to a Square Mile under Crops and Pasture	Average No to a Square Mile of Total Area.
Wicklow,	337,994	158,551	496,545	528	248	45,168	85	58
King's,	347,149	143,688	490,837	543	224	51,110	94	67
Meath,	529,545	47,472	577,017	827	74	61,230	74	68
Galway,	935,048	521,539	1,456,587	1,461	815	168,766	116	74
Westmeath,	359,900	72,191	432,091	562	113	50,512	90	75
Queen's,	348,742	74,922	423,664	545	117	52,053	96	79
Tipperary,	864,056	176,718	1,040,774	1,350	276	119,168	88	73
Waterford,	319,349	130,754	450,103	499	204	55,568	111	79
Kerry,	675,533	481,729	1,157,262	1,056	753	144,585	137	80
Kildare,	351,724	60,570	412,294	550	95	53,228	97	83
Clare,	619,900	166,647	786,547	969	260	103,062	106	84
Kilkenny,	453,353	54,975	508,328	708	86	68,550	97	86
Wexford,	512,239	59,469	571,708	800	93	79,453	99	89
Mayo,	666,804	663,589	1,330,393	1,042	1,037	187,184	180	90
Carlow,	192,730	28,099	220,829	301	44	31,235	104	91
Donegal,	633,122	555,992	1,189,114	989	869	168,993	171	91
Fermanagh,	348,306	69,041	417,347	544	108	60,018	110	92
Cork,	1,382,334	442,437	1,824,771	2,160	691	275,474	128	97
Total Shade 1,	9,877,828	3,908 333	13,786,231	15,434	6,107	1,775,357	115	82
Limerick,	583,392	76,686	660,078	912	120	105,348	116	102
Roscommon,	431,919	125,621	607,540	673	196	99,314	132	105
Longford,	204,891	52,045	256,936	320	81	42,925	134	107
Sligo,	309,128	130,161	439,289	483	203	73,213	152	107
Tyrone,	569,939	205,701	775,640	890	322	133,520	150	110
Leitrim,	292,457	84,053	376,510	457	131	69,343	152	118
Londonderry,	402,581	107,058	509,639	629	167	94,362	151	119
Total Shade 2,	2,814,307	731,325	3,625,632	4,444	1,220	618,525	139	109
Louth,	168,938	30,374	199,312	264	47	39,984	151	129
Cavan,	396,528	70,000	466,528	620	109	94,719	153	130
Monaghan,	283,310	35,145	318,455	443	55	69,611	157	140
Antrim,	566,306	131,548	697,854	884	206	157,847	179	145
Total Shade 3,	1,415,082	267,067	1,682,149	2,211	417	362,161	164	138
Down (Shade 4),	506,141	97,573	603,714	791	152	160,157	203	170
Armagh,	270,261	40,021	310,282	422	63	92,953	220	192
Dublin,	179,695	31,192	210,887	281	49	64,693	230	196
Total Shade 5,	449,956	71,213	521,169	703	112	157,646	224	193
General Total,	15,093,314	5,125,561	20,218,875	23,583	8,008	3,073,343	130	97

Printed image digitised by the University of Southampton Library Digitisation Unit

POPULATION.

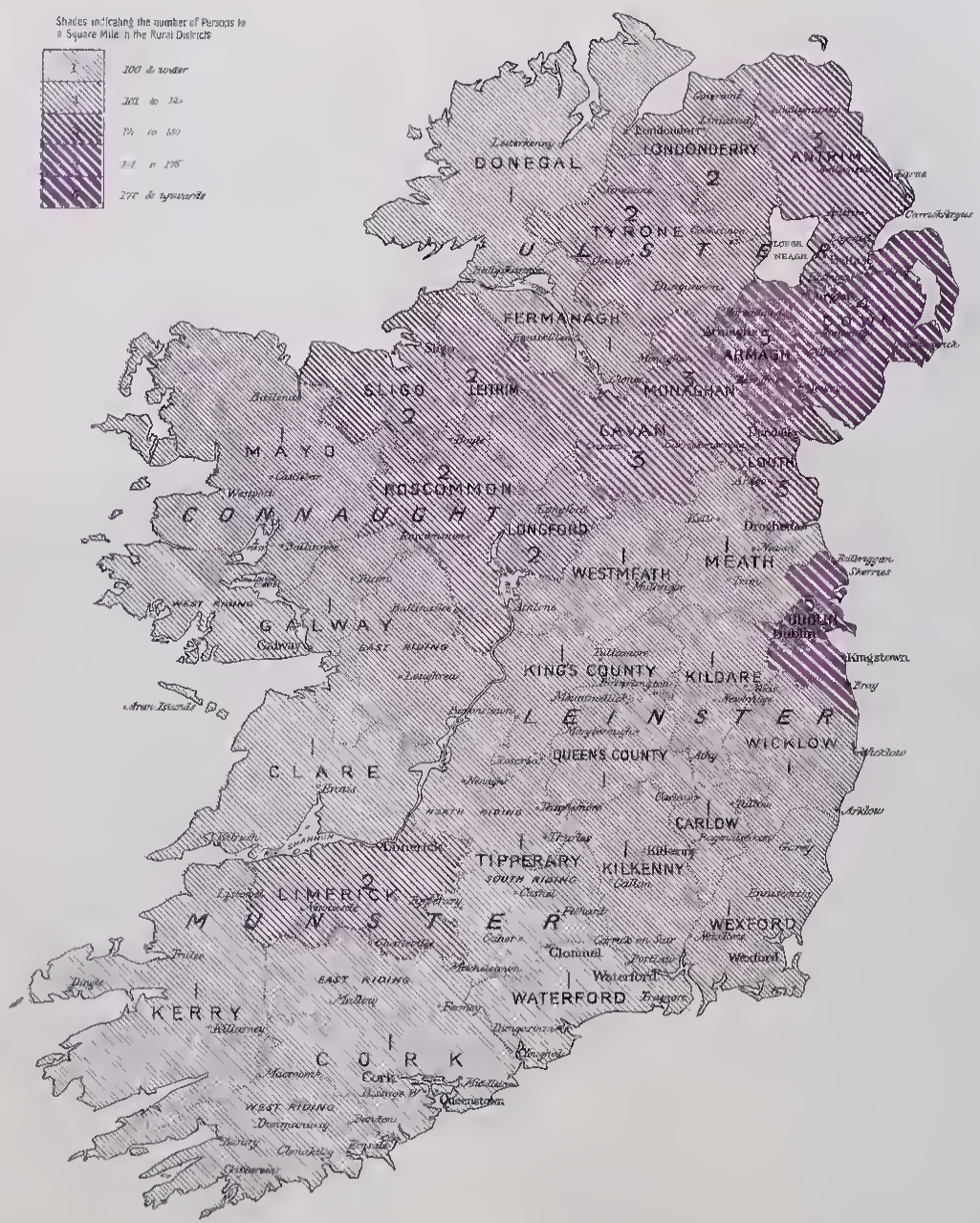

Printed image digitised by the University of Southampton Library Digitisation Unit

Printed image digitised by the University of Southampton Library Digitisation Unit

Plate II.

EDUCATION.

TABLE showing the PROPORTION of every 100 PERSONS FIVE YEARS OLD and UPWARDS, in the RURAL DISTRICTS of IRELAND, who can NEITHER READ NOR WRITE, arranged by COUNTIES in the order of their relative Education.

Image digitised by the University of Southampton Library Digitisation Unit

CENSUS OF IRELAND, 1901.

Plate II.

TABLE showing the PROPORTION of every 100 PERSONS, FIVE YEARS OLD and UPWARDS, in the RURAL DISTRICTS of IRELAND, who can NEITHER READ NOR WRITE, arranged by COUNTIES in the order of their relative Education.

COUNTIES.	Proportion of 100 Persons, 5 years old and upwards, who can neither Read nor Write			COUNTIES.	Proportion of 100 Persons, 5 years old and upwards, who can neither Read nor Write		
	Males.	Females.	Both Sexes		Males.	Females.	Both Sexes
Antrim,	8·0	7·6	7·8	Roscommon,	13·1	13·5	15·3
Carlow,	9·5	8·0	8·8	Wicklow,	14·9	11·8	13·4
Queen's,	10·5	8·1	9·3	Longford,	14·5	13·3	13·9
Down,	9·6	9·5	9·5	Monaghan,	14·4	14·0	14·2
Tipperary,	9·5	9·6	9·6	Tyrone,	14·8	13·9	14·4
Dublin,	11·0	8·4	9·7	Wexford,	17·0	14·5	15·8
Limerick,	10·3	10·4	10·3	Armagh,	15·7	16·4	16·1
Kildare,	10·8	10·4	10·6	Cork,	16·1	16·5	16·3
Kilkenny,	11·0	11·4	11·2	Sligo,	16·5	16·1	16·3
Londonderry,	12·6	10·1	11·4	Louth,	17·0	16·3	16·7
King's,	12·7	11·0	11·9	Kerry,	16·5	19·0	17·8
Westmeath,	12·9	11·1	12·0	Waterford,	24·5	21·5	23·1
Leitrim,	12·6	11·6	12·1	Mayo,	23·6	27·4	25·6
Cavan,	13·5	11·6	12·5	Galway,	25·6	26·9	26·2
Meath,	13·3	11·7	12·5	Donegal,	25·7	27·0	26·3
Clare,	12·5	13·5	13·0				
Fermanagh,	13·7	12·6	13·2	Ireland,	15·2	15·4	15·4

Printed image digitised by the University of Southampton Library Digitisation Unit

EDUCATION.

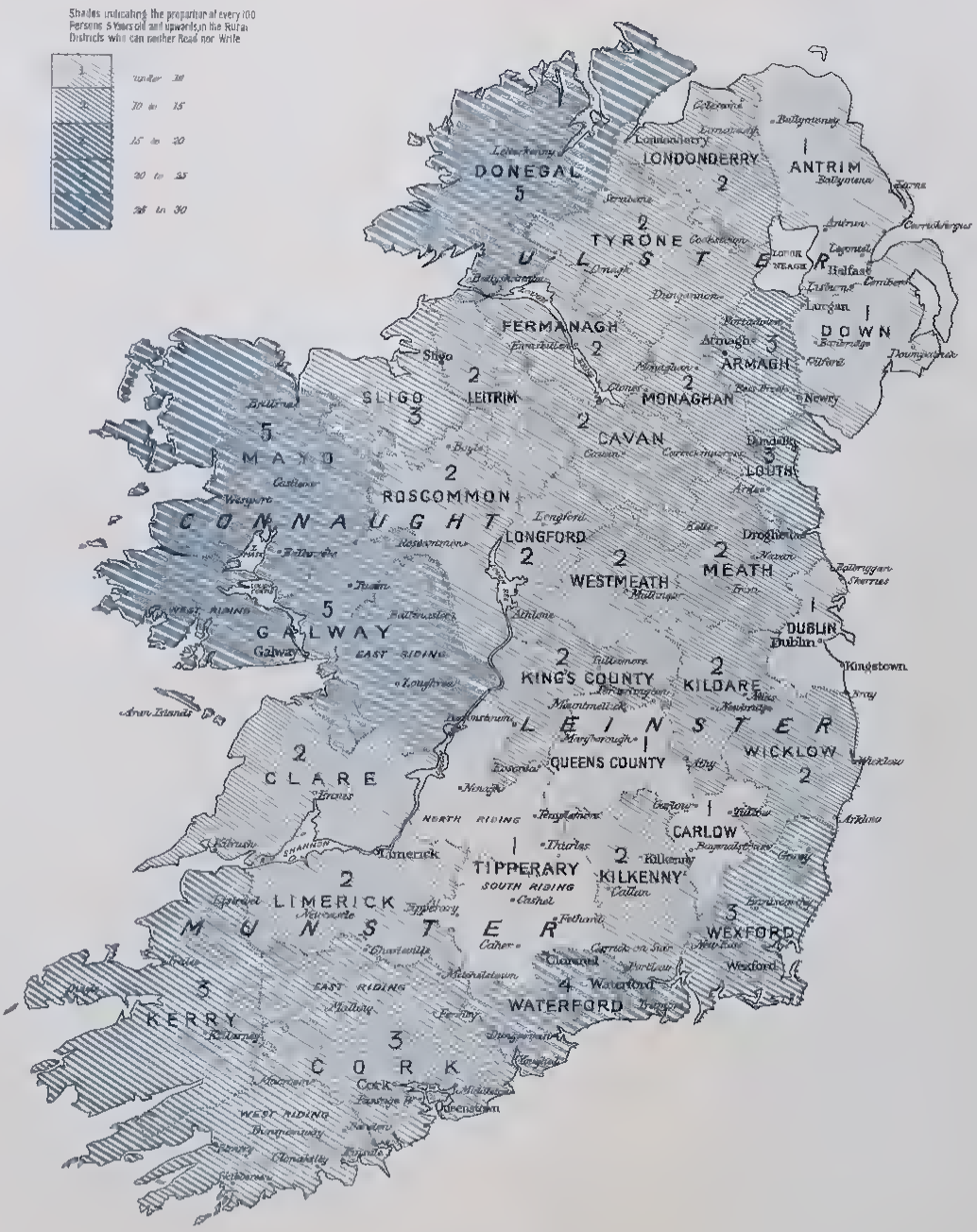

Printed image digitised by the University of Southampton Library Digitisation Unit

Printed image digitised by the University of Southampton Library Digitisation Unit

Plate III.

HOUSE ACCOMMODATION.

TABLE showing the extent of each CLASS of HOUSE ACCOMMODATION, occupied by the People in the Rural Districts of the several Counties, the Counties being arranged in the list according to the prevalence of the 4th Class, corresponding with the relative density of shading on the Map.

Printed image digitised by the University of Southampton Library Digitisation Unit

CENSUS OF IRELAND, 1901.

Plate III.

TABLE showing the extent of each CLASS of HOUSE ACCOMMODATION, occupied by the People in the Rural Districts of the several Counties, the Counties being arranged in the list according to the prevalence of the 4th Class, corresponding with the relative density of shading on the map.

COUNTIES	PROPORTION OF 100 FAMILIES WHO OCCUPY EACH CLASS OF ACCOMMODATION.			COUNTIES.	PROPORTION OF 100 FAMILIES WHO OCCUPY EACH CLASS OF ACCOMMODATION.		
	1st Class.	2nd and 3rd Class.	4th Class		1st Class.	2nd and 3rd Class.	4th Class
Down,	7·8	91·7	0·5	Tipperary,	7·1	91·0	1·9
Londonderry,	6·9	92·5	0·6	Westmeath,	7·0	91·0	2·0
Tyrone,	5·4	93·9	0·7	Mayo,	2·3	95·6	2·1
Antrim,	8·8	90·4	0·8	Wicklow,	9·5	88·4	2·1
Fermanagh,	4·1	94·7	1·2	Kilkenny,	9·3	88·6	2·1
Monaghan,	4·9	93·9	1·2	Longford,	4·3	93·5	2·2
Donegal,	4·5	94·2	1·3	King's,	6·7	91·1	2·2
Sligo,	3·2	95·4	1·4	Queen's,	7·4	90·3	2·3
Armagh,	5·2	93·3	1·5	Wexford,	10·3	87·3	2·4
Carlow,	8·1	90·3	1·6	Galway,	3·5	94·0	2·5
Leitrim,	2·9	95·5	1·6	Meath,	7·7	89·2	3·1
Roscommon,	3·2	95·2	1·6	Kildare,	8·5	88·2	3·3
Cavan,	4·5	93·9	1·6	Dublin,	13·7	82·9	3·4
Clare,	4·0	94·4	1·6	Limerick,	5·6	90·4	4·0
Cork,	7·2	91·1	1·7	Kerry,	3·3	91·4	5·3
Louth,	6·0	92·2	1·8				
Waterford,	7·8	90·4	1·8	ALL IRELAND,	6·0	92·1	1·9

NOTE.—The Table may be read thus:—
DOWN.—Of the families occupying the various Classes of House Accommodation 7·8 per cent. had accommodation of the 1st Class, 91·7 of the 2nd and 3rd Classes; and 0·5 of the 4th Class; and so on for the other Counties. See note to Table 8, page 112

Printed image digitised by the University of Southampton Library Digitisation Unit

HOUSE-ACCOMMODATION.

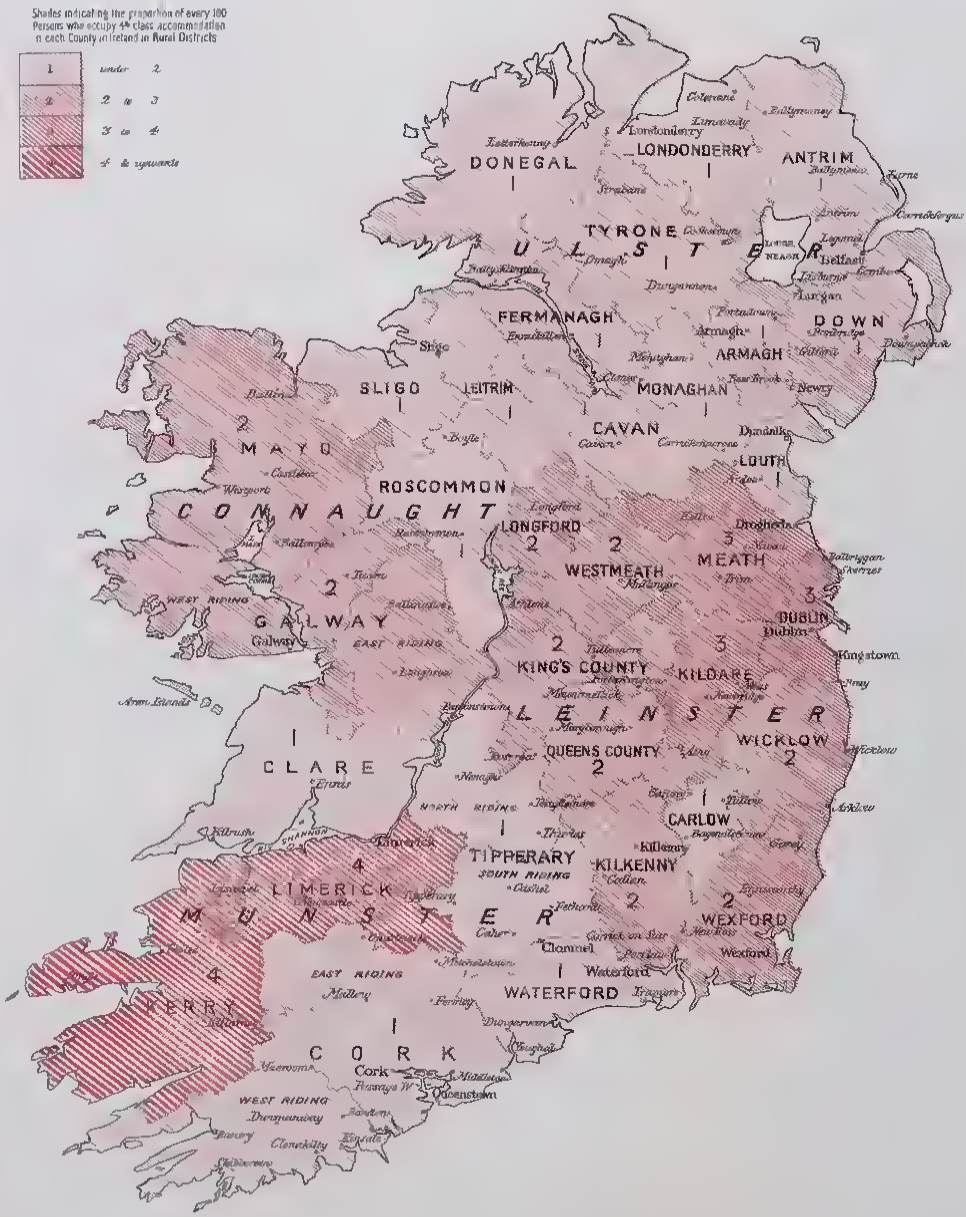

Printed image digitised by the University of Southampton Library Digitisation Unit

Printed image digitised by the University of Southampton Library Digitisation Unit

Plate IV.

VALUATION.

TABLE showing the RATEABLE VALUATION, POPULATION, and AVERAGE VALUATION PER HEAD for each POOR LAW UNION in IRELAND in 1901.

Printed image digitised by the University of Southampton Library Digitisation Unit

CENSUS OF IRELAND, 1901.

Plate IV.

TABLE showing the RATEABLE VALUATION, POPULATION, and AVERAGE VALUATION PER HEAD, for each POOR LAW UNION in IRELAND, in 1901.

Poor Law Unions.	Valuation in 1901. £	Population in 1901	Average Valuation per Head. £ s. d.
Abbeyleix,	84,677	17,050	4 19 4
Antrim,	129,347	29,472	4 7 9
Ardee,	95,401	14,626	6 10 5
Armagh,	201,225	46,356	4 5 11
Athlone,	90,169	27,264	3 6 2
Athy,	107,657	22,155	4 17 2
Ballieborough,	44,395	15,510	2 17 3
Ballina,	47,025	24,653	1 18 2
Ballinasloe,	77,351	19,279	4 0 9
Ballinrobe,	60,558	21,238	2 17 0
Ballycastle	46,571	12,686	3 13 5
Ballymahon,	61,635	12,907	4 15 6
Ballymena,	137,610	53,082	2 11 10
Ballymoney,	68,211	23,276	3 9 0
Ballyshannon,	51,732	20,601	2 10 3
Ballyvaghan,	20,160	3,920	5 2 10
Balrothery,	104,417	18 140	5 15 1
Baltinglass,	85,032	16 191	5 5 0
Banbridge,	162,614	42,454	3 16 7
Bandon,	74,752	17,378	4 3 7
Bantry,	23,390	13 457	1 14 9
Bawnboy,	40,262	18,460	2 3 7
Belfast	1,247,584	368,266	3 7 9
Belmullet,	10,018	13,845	0 15 4
Birr,	104,076	25,332	4 2 2
Bonnasokane,	41,597	8 532	4 17 6
Boyle,	75,478	30 625	2 9 3
Caherciveen,	26,713	22,435	1 3 10
Callan,	71,728	13 805	5 3 11
Carlow,	158,815	34,438	4 12 3
Carrickmacross,	55,240	15,544	3 11 1
Carrick-on Shannon,	48,711	19,280	2 10 6
Carrick on Suir,	78,691	17,763	4 8 7
Cashel,	108,479	20,182	5 7 6
Castlebar,	47,031	26,522	1 15 6
Castleblayney,	79,258	20,615	2 19 7
Castlecomer,	31,998	10,114	3 3 3
Castlederg,	26 920	11,789	2 5 8
Castlereagh,	74,777	33,576	2 4 6
Castletown,	12 140	11,178	1 1 8
Cavan,	117,690	38,993	3 3 8
Celbridge,	105,557	14,225	7 8 5
Clanmorris,	43,973	25,820	1 14 1
Clifden,	18,383	18,768	0 19 7
Clogheen,	63,511	15,521	4 1 10
Clogher,	51,426	14 316	3 11 10
Clonakilty,	51,583	19,158	2 13 10
Clones,	62,486	15 848	3 18 10
Clonmel,	72,247	18,726	3 17 2
Coleraine,	99 266	29,917	3 6 4
Cookstown	68 298	23,615	2 17 10
Cootehill,	74,458	21,854	3 8 2
Cork,	373,681	133,173	2 16 1

Poor Law Unions.	Valuation in 1901. £	Population in 1901.	Average Valuation per Head. £ s. d.
Corrofin,	20 385	4,803	4 4 11
Croom,	63,370	10,806	5 18 3
Delvin,	53,172	8,477	6 5 5
Dingle,	23 364	18 274	1 5 7
Donegal,	35,195	20,480	1 14 4
Downpatrick,	180,689	38 869	4 13 0
Drogheda,	126,039	26,190	4 16 2
Dromore, West,	36,865	13,034	2 16 7
Dublin, North,	1,219,690	379,665	2 15 8
Dublin South,			3 10 11
Dundalk,	111,467	34,729	3 4 2
Dunfanaghy,	11,856	15,781	0 15 0
Dungannon,	110,924	32,563	3 8 2
Dungarvan,	53 408	14,966	3 11 0
Dunmanway	34 231	13,321	2 11 5
Dunshaughlin,	105,170	7,979	13 3 8
Edenderry,	95,477	14,653	6 10 4
Enniis,	75,053	19,772	3 15 11
Enniscorthy,	113 673	31,259	3 12 9
Enniskillen,	107,866	31,140	3 9 3
Ennistimon,	37,546	18,069	2 1 7
Fermoy,	105 518	22,732	4 12 10
Galway,	66 852	36 465	1 16 8
Glennamaddy,	31,866	16 577	1 18 0
Glenties,	21,420	33,191	0 12 11
Gorey,	81,547	16 463	4 19 11
Gort,	42,973	12 286	3 9 11
Granard,	85 874	23,483	3 13 2
Inishowen,	40,446	23,943	1 7 11
Irvinestown,	52,337	14 095	3 14 3
Kantuk,	77,814	23 181	3 7 2
Kells,	95,043	13,769	6 18 1
Kenmare	21,534	14,642	1 9 5
Kilkeel,	49,765	19,131	2 12 0
Kilkenny,	100,644	23,706	4 4 11
Killadysert,	25,474	9,165	2 15 7
Killala,	20,437	8,254	2 9 0
Killarney,	81,350	37,096	2 3 10
Kilmacthomas,	33 036	7,109	4 12 11
Kilmallock,	139,338	25,551	5 9 1
Kilrush,	53,749	28,734	1 17 5
Kinsale,	60,242	16,673	3 12 3
Larne,	124,333	33,029	3 15 3
Letterkenny	32,465	13,080	2 9 8
Limavady,	69 820	20,623	3 7 9
Limerick,	198,805	66,014	3 0 3
Lisburn,	191,985	46,463	4 2 8
Lismore,	50,595	13,273	3 16 3
Lisnaskea,	59,059	16,047	3 13 7
Listowel,	69,585	35,695	1 18 11
Londonderry,	185 256	63 505	2 18 4
Longford,	60 577	22,312	2 14 4
Loughrea,	76,646	20,126	3 16 2

Poor Law Unions.	Valuation in 1901 £	Population in 1901.	Average Valuation per Head. £ s. d.
Lurgan,	159 693	53,718	2 19 [illegible]
Macroom,	65 772	22,998	2 17 [illegible]
Magherafelt,	93,246	35,990	2 7 10
Mallow,	106,977	20,726	5 3 [illegible]
Manorhamilton,	44,609	22,334	1 19 11
Middleton,	95,960	21,243	4 9 11
Milford,	30,295	20,258	1 9 10
Millstreet,	27,217	10,515	2 11 [illegible]
Mitchelstown,	49,838	14,157	3 10 [illegible]
Mohill,	39,766	19,854	2 0 1
Monaghan,	102,432	25,301	3 12 [illegible]
Mount Bellew	40,514	15 019	2 13 11
Mountmellick,	102,141	28,577	3 11 6
Mullingar,	159,445	27,047	5 1 11
Naas,	154,367	34 042	4 10 3
Navan,	190,402	14,550	6 13 [illegible]
Nenagh,	94,199	24,932	3 15 6
Newcastle,	63 534	23,891	2 13 [illegible]
New Ross,	105 556	30,795	3 5 7
Newry,	174,294	52,032	3 [illegible]
Newtownards	166,276	41,920	3 19 [illegible]
Oldcastle,	63 812	15,015	1 [illegible]
Omagh,	116,087	38,563	3 0 [illegible]
Oughterard,	15,624	17,732	0 17 [illegible]
Portumna,	35,393	9,054	3 18 [illegible]
Rathdown,	270,739	57 742	4 13 [illegible]
Rathfrum	124,082	26,689	4 13 [illegible]
Rathkeale,	69 342	14,991	4 12 [illegible]
Roscommon,	64,020	15,164	4 [illegible]
Roscrea,	93,989	17,739	5 6 [illegible]
Scariff,	26 517	10,445	2 10 9
Shillelagh,	36 041	8,946	4 0 [illegible]
Skibbereen,	48,129	25,195	1 18 [illegible]
Skull,	15,430	10 243	1 10 [illegible]
Sligo,	103,314	38,088	2 14 [illegible]
Strabane,	111,106	35,859	3 2 [illegible]
Stranorlar	30 882	13 707	2 5 1
Strokestown,	51,027	15,559	3 5 [illegible]
Swineford,	41,783	44,162	0 18 11
Thomastown,	65,953	13,233	4 19 [illegible]
Thurles,	90 518	24,283	3 14 [illegible]
Tipperary,	144,179	31,932	4 10 [illegible]
Tobercurry,	41,442	19,204	2 3 [illegible]
Tralee,	90,665	41,885	2 3 [illegible]
Trim,	109,085	13,913	7 16 [illegible]
Tuam,	77,332	36,924	2 10 [illegible]
Tulla,	33,555	9,834	3 8 [illegible]
Tullamore,	84,438	23,388	3 17 [illegible]
Urlingford,	45,002	8,657	5 1 [illegible]
Waterford,	156,741	48,091	3 [illegible]
Westport,	43,962	34,672	1 [illegible]
Wexford,	108,388	32,839	3 5 [illegible]
Youghal,	60,639	14,881	4 1 [illegible]

NOTE.—Average valuation per head of population for all Ireland, £3 6s 5d.

Printed image digitised by the University of Southampton Library Digitisation Unit

VALUATION.

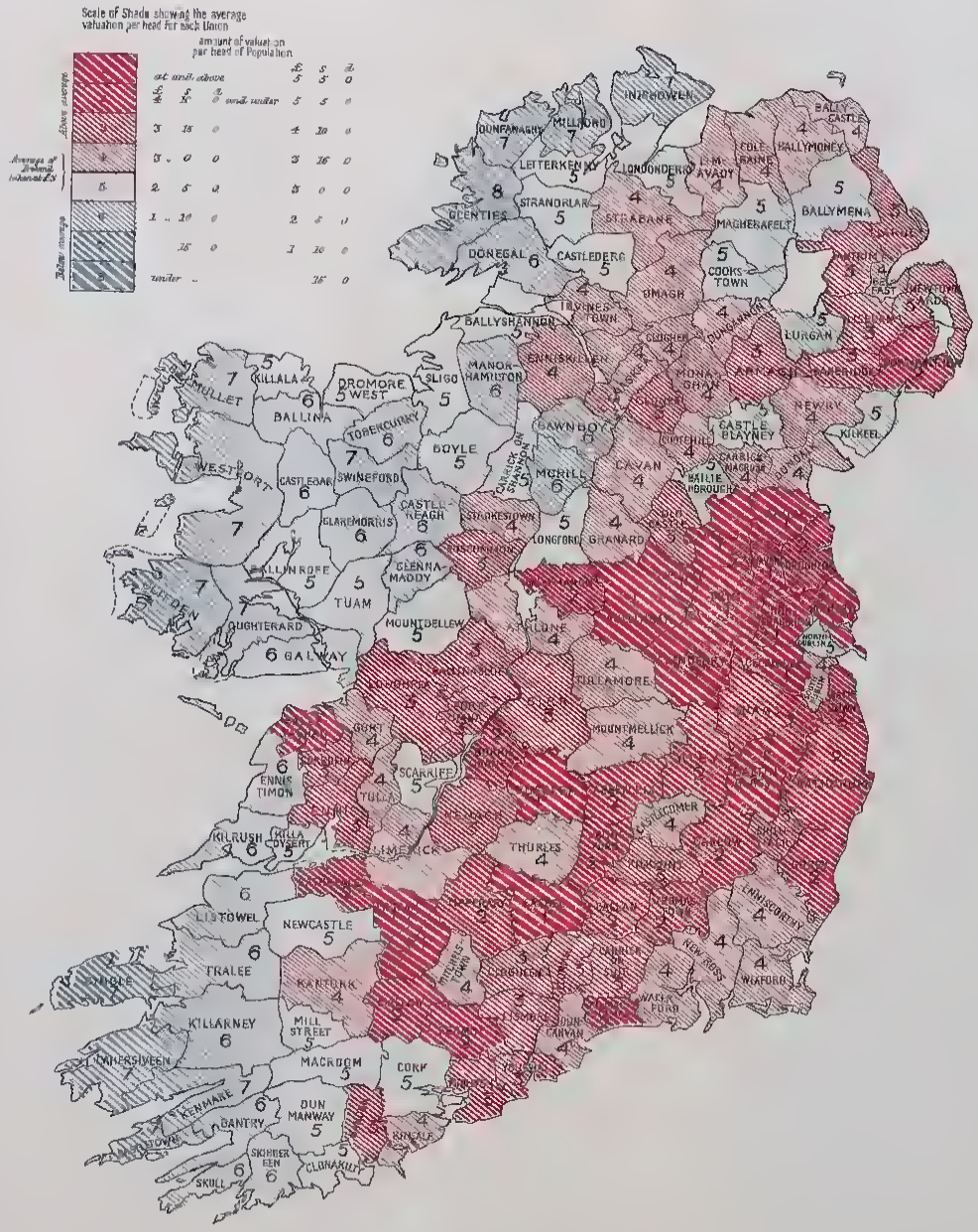

Printed image digitised by the University of Southampton Library Digitisation Unit

Printed image digitised by the University of Southampton Library Digitisation Unit

Diagram I.

ACREAGE UNDER CROPS (INCLUDING MEADOW AND CLOVER), GRASS, WOODS AND PLANTATIONS, TURF BOG, MARSH, &c.

TABLE showing the Number of Acres under CROPS (including MEADOW and CLOVER), GRASS, WOODS and PLANTATIONS TURF BOG, MARSH, BARREN MOUNTAIN, &c., in each COUNTY and PROVINCE IN IRELAND, in 1901.

Printed image digitised by the University of Southampton Library Digitisation Unit

Diagram I.

TABLE showing the Number of Acres under CROPS (including MEADOW and CLOVER), GRASS, WOODS and PLANTATIONS, TURF BOG, MARSH, BARREN MOUNTAIN, &c., in each COUNTY and PROVINCE in IRELAND, in 1901.

PROVINCES AND COUNTIES.	AREA IN STATUTE ACRES							
	Land.	DISTRIBUTION OF LAND.						
		Under Crops (including Meadow and Clover)	Grass	Woods and Plantations	Turf Bog	Marsh.	Barren Mountain	* Roads, Fences &c.
IRELAND,	20,228,192	4,631,051	10,577,238	309,741	1,164,294	409,908	2,223,420	912,540
PROVINCES								
LEINSTER,	4,829,835	1,228,725	2,792,880	95,447	233,377	59,107	208,242	212,057
MUNSTER,	5,937,933	1,188,857	3,291,190	105,411	157,463	149,685	798,382	246,936
ULSTER,	5,274,562	1,587,643	2,415,752	57,980	238,082	64,166	641,086	270,752
CONNAUGHT,	4,185,862	625,826	2,077,406	51,803	535,372	136,950	575,710	182,795
LEINSTER								
Carlow,	220,965	73,471	119,855	3,097	1,057	2,469	11,293	9,733
Dublin,	226,481	66,792	124,381	3,704	.	1,035	13,871	16,701
Kildare,	417,502	98,698	259,228	6,611	31,893	3,765	1,637	15,670
Kilkenny,	508,670	141,163	313,111	9,826	2,921	4,809	11,684	25,096
King's,	492,804	109,963	239,612	7,052	98,240	10,124	7,093	20,720
Longford,	256,458	62,965	142,760	3,549	32,671	2,279	303	11,931
Louth,	202,034	80,216	91,591	4,317	965	1,476	12,224	11,245
Meath,	578,399	112,691	417,572	9,836	9,483	1,538	746	24,533
Queen's,	424,966	126,081	228,120	10,903	18,190	6,748	21,197	17,527
Westmeath,	432,307	77,827	284,647	7,758	32,926	6,410	3,535	19,204
Wexford,	573,043	188,050	325,804	10,246	474	7,395	17,475	23,509
Wicklow,	498,803	90,208	251,199	18,548	4,557	11,009	107,184	16,098

PROVINCES AND COUNTIES.	AREA IN STATUTE ACRES							
	Land.	DISTRIBUTION OF LAND						
		Under Crops (including Meadow and Clover)	Grass	Woods and Plantations	Turf Bog	Marsh	Barren Mountain	Roads, Fences &c
MUNSTER								
Clare,	731,612	143,457	478,228	8,641	26,365	8,404	80,973	35,343
Cork,	1,835,317	413,711	982,773	28,328	25,469	68,158	235,363	81,450
Kerry	1,156,985	156,328	523,695	14,657	60,633	44,615	315,571	41,456
Limerick,	662,368	155,120	431,167	8,550	8,555	4,336	26,467	28,153
Tipperary,	1,049,276	241,868	631,551	25,384	34,928	9,770	64,263	41,512
Waterford,	452,375	78,373	243,785	19,821	1,513	14,402	75,689	18,797
ULSTER								
Antrim,	710,244	223,295	351,345	5,809	22,339	7,155	53,695	41,166
Armagh,	310,675	153,098	139,540	3,200	5,533	2,313	7,804	19,187
Cavan,	456,516	134,676	252,347	5,307	12,309	3,956	10,551	26,963
Donegal,	1,174,273	217,684	416,592	5,675	105,857	31,885	343,206	53,344
Down,	609,560	256,245	256,215	12,634	1,911	4,012	42,913	35,755
Fermanagh,	410,933	100,011	248,613	5,886	13,213	1,627	19,966	16,632
Londonderry,	512,835	173,827	232,503	4,490	24,009	3,977	43,121	25,908
Monaghan,	314,266	112,917	170,744	4,395	5,594	1,691	1,123	17,802
Tyrone,	775,255	235,883	337,354	9,634	41,767	7,550	103,702	34,369
CONNAUGHT								
Galway,	1,450,038	196,727	749,584	25,240	128,513	56,834	236,089	57,051
Leitrim,	369,930	77,693	214,764	2,925	22,229	4,005	30,423	17,891
Mayo,	1,322,041	153,816	515,935	6,664	273,902	61,836	238,707	54,181
Roscommon,	603,312	123,082	359,587	7,296	72,993	7,237	6,536	26,331
Sligo,	440,541	74,508	237,536	7,678	32,735	6,988	63,955	17,141

* Including Fallow.

Printed image digitised by the University of Southampton Library Digitisation Unit

Diagram showing the number of Acres under CROPS (including Meadow and Clover), GRASS, WOODS and PLANTATIONS, TURF BOG, MARSH, BARREN MOUNTAIN, &c., in each County in Ireland, in 1901.

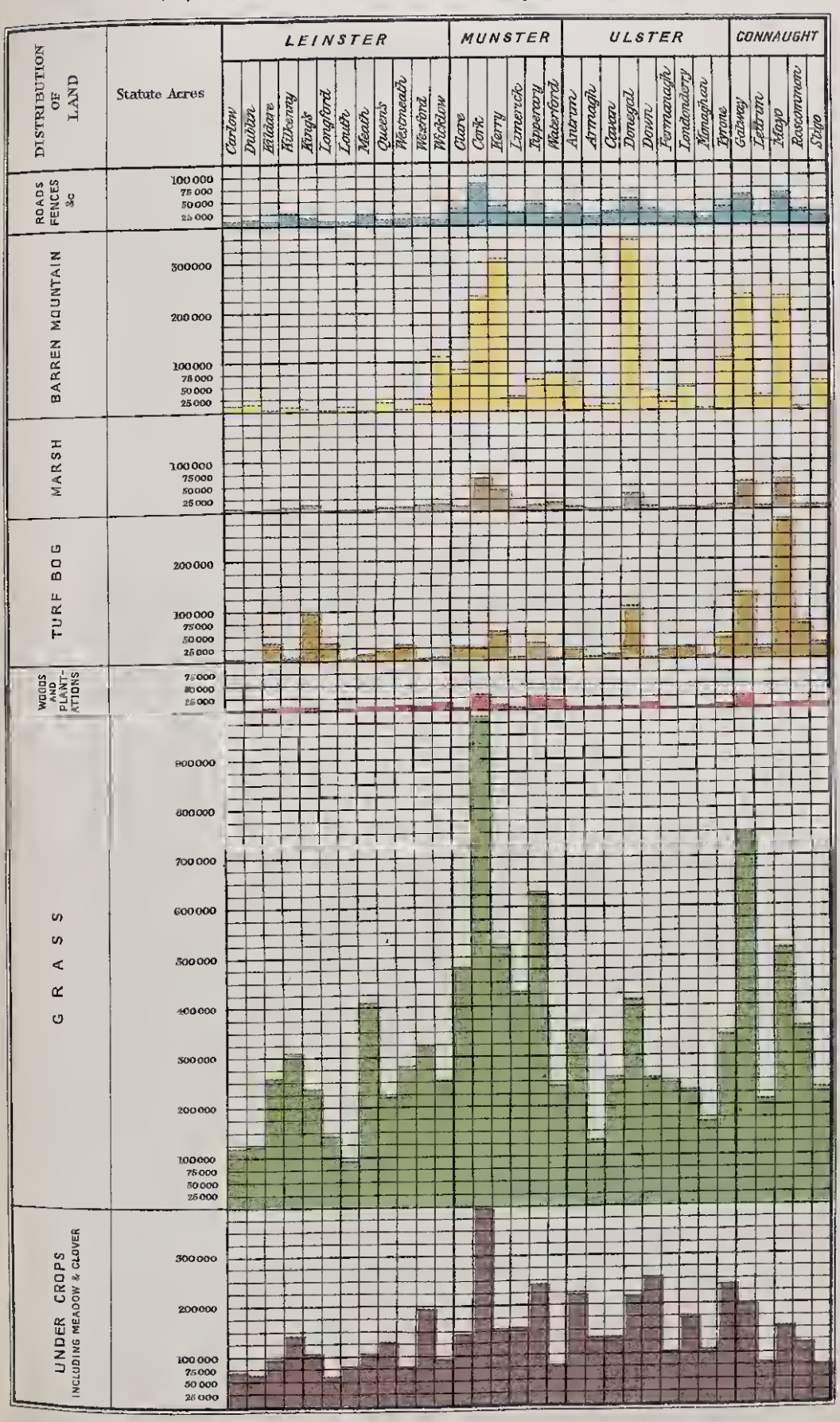

Printed image digitised by the University of Southampton Library Digitisation Unit

Printed image digitised by the University of Southampton Library Digitisation Unit

Diagram 2.

PROPORTION OF LAND UNDER CROPS (INCLUDING MEADOW AND CLOVER), GRASS, WOODS AND PLANTATIONS, TURF BOG, MARSH, &c.

TABLE showing the Proportion per cent. of the AREA of each COUNTY and PROVINCE in IRELAND under CROPS (including MEADOW and CLOVER), GRASS, WOODS and PLANTATIONS, TURF BOG, MARSH BARREN MOUNTAIN, &c , in 1901.

Printed image digitised by the University of Southampton Library Digitisation Unit

Diagram 2.

TABLE showing the Proportion per cent. of the AREA* of each COUNTY and PROVINCE in IRELAND, under CROPS (including MEADOW and CLOVER), GRASS, WOODS and PLANTATIONS, TURF BOG, MARSH, BARREN MOUNTAIN, &c., in 1901.

PROVINCES AND COUNTIES.	Under Crops (including Meadow and Clover)	Grass	Woods and Plantations	Turf Bog	Marsh	Barren Mountain	†Roads Fences &c
IRELAND,	22·9	52·3	1·5	5·8	2·0	11·0	4·5
PROVINCES.							
LEINSTER,	25·5	57·8	2·0	4·8	1·2	4·8	4·4
MUNSTER,	20·0	55·4	1·8	2·6	2·5	13·5	4·2
ULSTER,	30·1	45·8	1·1	4·5	1·2	12·2	5·1
CONNAUGHT,	15·0	49·7	1·3	12·5	3·3	13·8	4·1
LEINSTER.							
Carlow,	33·3	54·2	1·4	0·5	1·1	5·1	4·4
Dublin,	29·5	54·9	1·8	.	0·5	6·1	7·4
Kildare,	23·6	62·1	1·6	7·6	0·9	0·4	3·8
Kilkenny,	27·8	61·6	1·9	0·6	0·9	2·3	4·9
King's,	22·3	48·6	1·4	19·9	2·1	1·5	4·2
Longford,	24·5	55·7	1·4	12·7	0·9	0·1	4·7
Louth,	39·7	45·3	2·1	0·5	0·7	6·1	5·6
Meath,	19·5	72·5	1·7	1·6	0·3	0·1	4·3
Queen's,	29·8	52·6	2·8	4·3	1·6	5·0	4·1
Westmeath,	18·0	65·9	1·8	7·8	1·5	0·8	4·4
Wexford,	32·3	56·9	1·8	0·1	1·3	3·0	4·1
Wicklow,	18·1	50·4	3·7	0·9	2·2	21·5	3·2

PROVINCES AND COUNTIES	Under Crops (including Meadow and Clover)	Grass	Woods and Plantations	Turf Bog	Marsh	Barren Mountain	†Roads Fences &c.
MUNSTER.							
Clare,	18·3	61·2	1·1	3·4	1·1	10·4	4·5
Cork,	22·6	53·6	1·5	1·4	3·7	12·8	4·4
Kerry,	13·5	45·3	1·3	5·2	3·8	27·3	3·[illegible]
Limerick,	23·4	65·1	1·3	1·3	0·6	4·0	4·3
Tipperary,	23·1	60·2	2·4	3·3	0·9	6·1	4·0
Waterford,	17·3	53·9	4·4	0·3	3·2	16·7	4·2
ULSTER.							
Antrim,	31·4	49·6	0·8	3·1	1·0	8·3	5·6
Armagh,	42·8	44·9	1·0	1·8	0·8	2·5	6·2
Cavan,	29·5	57·5	1·1	2·8	0·9	2·3	5·[illegible]
Donegal,	18·5	35·5	0·5	9·0	2·7	29·2	4·[illegible]
Down,	42·0	42·0	2·1	0·3	0·7	7·1	5·8
Fermanagh,	24·3	60·5	1·4	4·4	0·4	4·9	4·1
Londonderry,	33·9	45·3	0·9	4·7	0·8	9·4	5·0
Monaghan,	36·0	54·3	1·4	1·8	0·5	0·3	5·7
Tyrone,	30·4	43·5	1·3	5·4	1·0	14·0	4·4
CONNAUGHT.							
Galway,	13·6	51·7	1·7	8·9	3·9	16·3	3·[illegible]
Leitrim,	21·0	58·1	0·8	8·0	1·1	8·2	4·8
Mayo,	11·6	39·0	0·7	21·1	4·7	18·1	4·8
Roscommon,	20·4	53·6	1·2	12·1	1·2	1·1	4·4
Sligo,	16·9	53·9	1·8	7·4	1·6	14·5	3·8

* Exclusive of the larger Rivers, Lakes, and Tideways. † Including Fallow.

NOTE.—The Diagram and Table may be read thus:—

CARLOW.—Of the entire area of the County, 33·3 acres in every 100 were under Crops, 54·2 under Grass; 1·4 under Woods and Plantations; [illegible] under Turf Bog; 1·1 under Marsh; 5·1 under Barren Mountain; 4·4 under Roads, Fences, etc.; and so on for the other Counties and the Provinces.

IRELAND.—Of the entire area 22·9 acres in every 100 were under Crops; 52·3 under Grass; 1·5 under Wood and Plantations; 5·8 under Turf Bog; 2·0 under Marsh; 11·0 under Barren Mountain; and 4·5 under Roads, Fences, &c.

Printed image digitised by the University of Southampton Library Digitisation Unit

Diagram showing the proportion per cent. of the AREA of each County and Province in Ireland, under CROPS (including Meadow and Clover), GRASS, WOODS and PLANTATIONS, TURF BOG, MARSH, BARREN MOUNTAIN, &c., in 1901.

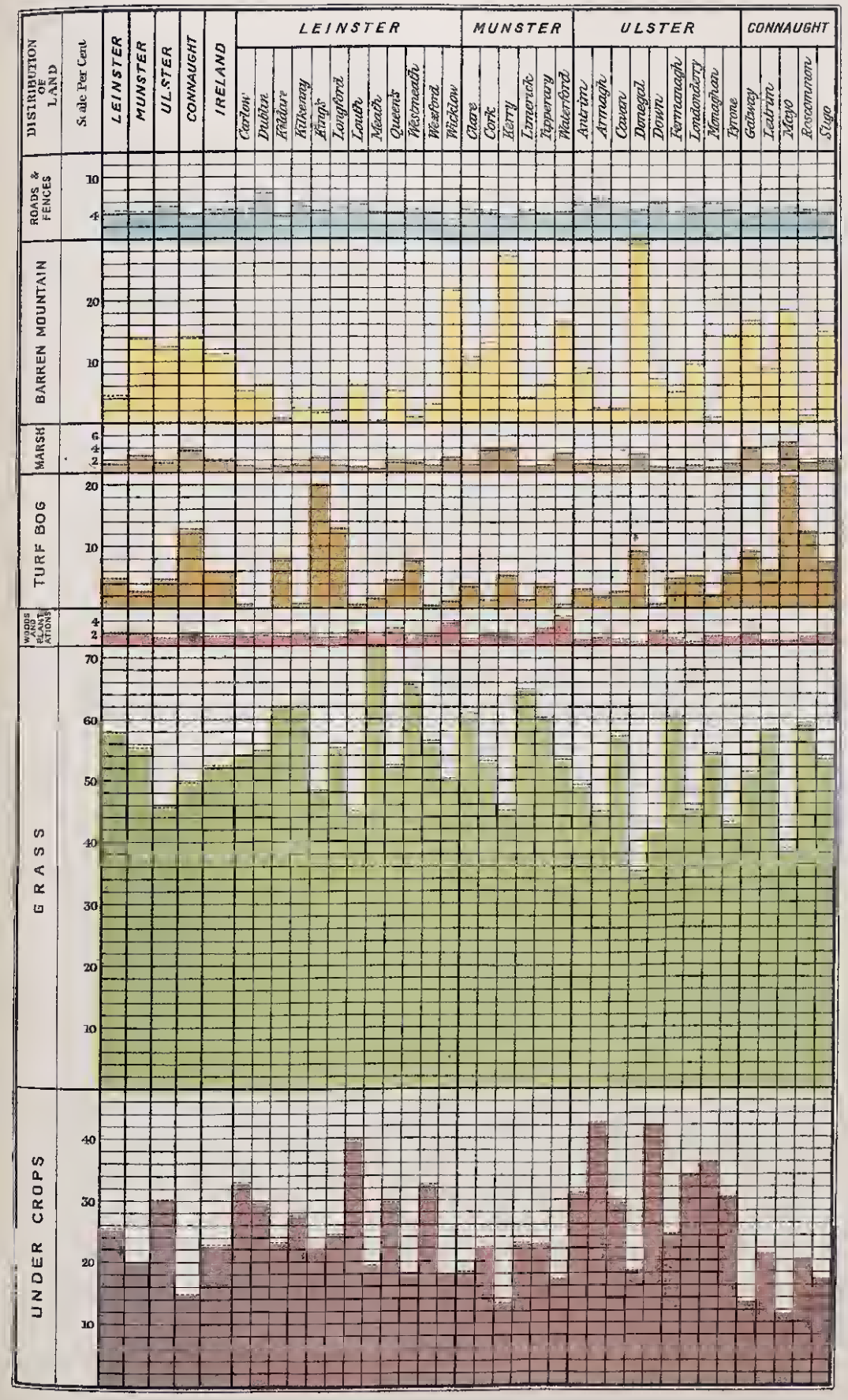

Printed image digitised by the University of Southampton Library Digitisation Unit

Printed image digitised by the University of Southampton Library Digitisation Unit

Diagram 3.

HOUSE CLASSIFICATION.

TABLE showing, by CLASSES, the PROPORTION PER CENT. of the INHABITED HOUSES in each COUNTY and PROVINCE IN 1901.

Printed image digitised by the University of Southampton Library Digitisation Unit

Diagram 3.

TABLE showing by CLASSES the Proportion per cent. of the INHABITED HOUSES in each COUNTY and PROVINCE in 1901.

PROVINCES AND COUNTIES	CLASSES OF HOUSES			
	1st	2nd	3rd	4th.
IRELAND,	8·8	60·8	29·3	1·1
PROVINCES.				
LEINSTER,	13·5	60·8	24·3	1·4
MUNSTER,	8·8	62·0	27·5	1·7
ULSTER,	7·7	64·9	26·9	0·5
CONNAUGHT,	3·9	47·9	46·6	1·6
LEINSTER				
Carlow,	9·5	66·1	23·2	1·2
Dublin,	23·8	63·5	12·2	0·5
Kildare,	9·5	53·7	34·5	2·3
Kilkenny,	10·5	64·1	23·9	1·5
King's,	8·2	59·5	30·9	1·4
Longford,	5·2	63·6	29·3	1·9
Louth,	7·9	55·1	35·0	2·0
Meath,	8·6	51·5	37·2	2·7
Queen's,	8·3	55·7	34·3	1·7
Westmeath,	8·2	63·2	27·1	1·5
Wexford,	11·6	61·6	25·3	1·5
Wicklow,	11·2	65·8	21·2	1·8

PROVINCES AND COUNTIES	CLASSES OF HOUSES.			
	1st.	2nd	3rd	4th
MUNSTER				
Clare,	4·9	63·5	30·5	1·1
Cork,	11·3	65·3	22·5	0·9
Kerry,	5·2	46·0	44·7	4·1
Limerick,	8·6	62·2	26·6	2·6
Tipperary,	8·7	64·6	25·4	1·3
Waterford	10·2	68·4	20·6	0·8
ULSTER.				
Antrim, (including Belfast City.)	8·8	80·2	10·9	0·1
Armagh	6·3	63·5	29·2	1·0
Cavan,	4·9	59·0	34·7	1·4
Donegal,	5·1	40·7	53·3	0·9
Down,	9·9	66·2	23·6	0·3
Fermanagh,	5·4	63·4	30·5	0·7
Londonderry	9·5	58·8	31·4	0·3
Monaghan,	6·8	57·8	35·4	1·0
Tyrone,	6·6	53·1	39·7	0·6
CONNAUGHT.				
Galway,	5·2	50·5	42·2	2·1
Leitrim,	3·1	61·8	33·9	1·2
Mayo,	3·0	52·2	63·2	1·6
Roscommon	3·7	57·5	37·6	1·2
Sligo,	4·4	53·6	40·9	1·1

NOTE.—The Diagram and Table may be read thus—

CARLOW.—Of the Inhabited Houses, 9·5 per cent. were of the 1st class; 66·1 of the 2nd; 23·2 of the 3rd; 1·2 of the 4th class; and so on for the other Counties and Provinces. See note to Table 8, page 112.

Printed image digitised by the University of Southampton Library Digitisation Unit

Diagram showing the proportion per cent. of the INHABITED HOUSES in each County and Province in Ireland, BELONGING TO EACH CLASS IN 1901.

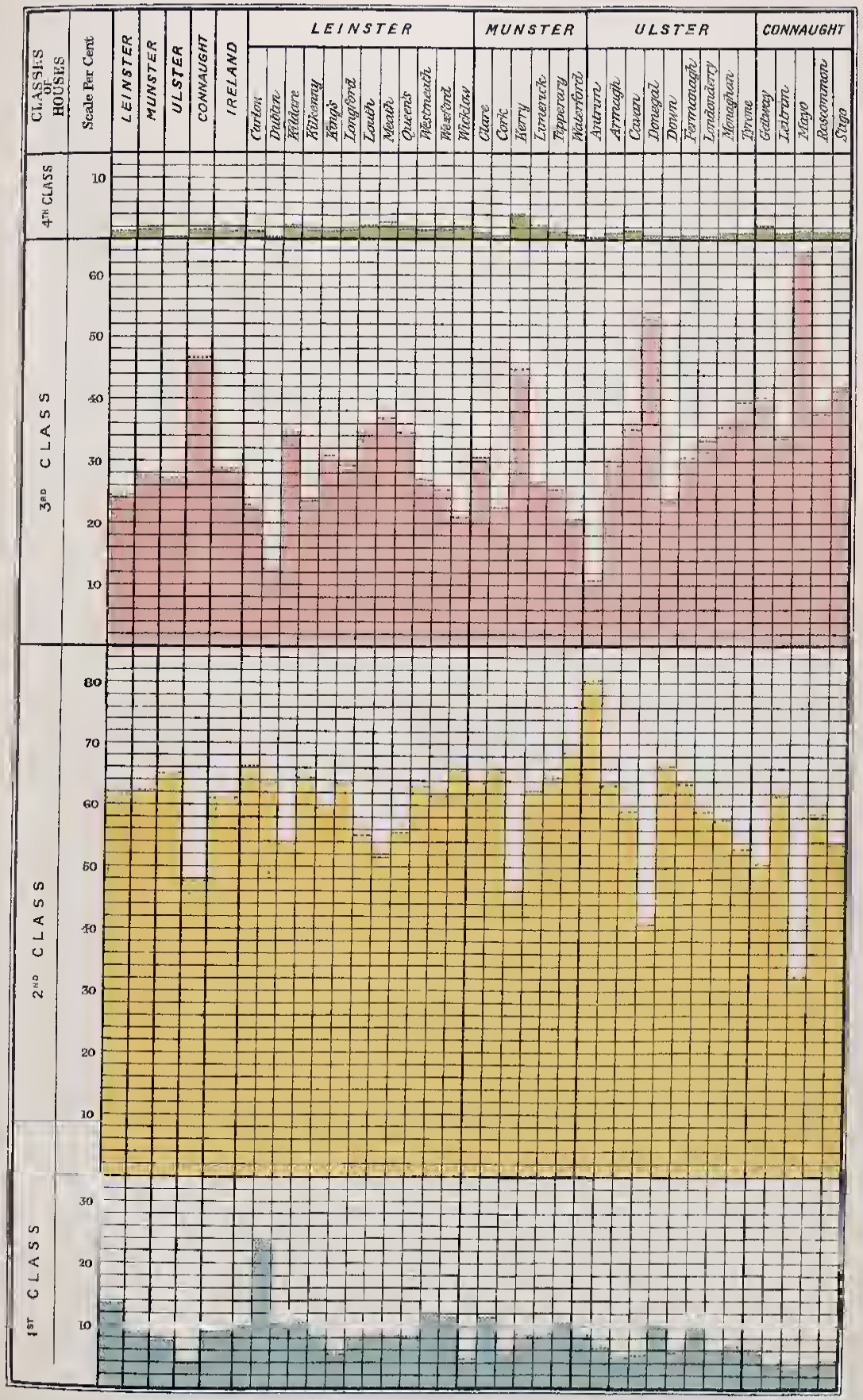

Printed image digitised by the University of Southampton Library Digitisation Unit

Printed image digitised by the University of Southampton Library Digitisation Unit

CENSUS OF IRELAND, 1901.

Diagram 4.

RELIGIOUS PROFESSIONS.

TABLE showing the PROPORTION PER CENT. of the TOTAL INHABITANTS of each COUNTY AND PROVINCE IN IRELAND belonging to the several RELIGIOUS PROFESSIONS in 1901.

Printed image digitised by the University of Southampton Library Digitisation Unit

CENSUS OF IRELAND, 1901.

Diagram 4.

TABLE showing the PROPORTION PER CENT. of the TOTAL INHABITANTS of each COUNTY and PROVINCE in IRELAND, belonging to the several RELIGIOUS PROFESSIONS in 1901.

PROVINCES AND COUNTIES	Roman Catholics.	Protestant Episcopalians.	Presbyterians.	Methodists	All other Denominations
IRELAND, .	74·2	13·0	10·0	1·4	1·4
PROVINCES.					
LEINSTER . . .	85·2	12·3	1·0	0·7	0·8
MUNSTER . . .	93·6	5·3	0·3	0·5	0·3
ULSTER, . . .	44·2	22·8	26·9	2·9	3·2
CONNAUGHT, .	95·8	3·4	0·4	0·3	0·1
LEINSTER					
Carlow . . .	88·5	10·5	0·4	0·5	0·1
Dublin, . . .	77·8	17·7	1·7	1·0	1·8
Kildare, . . .	86·3	11·8	1·1	0·7	0·3
Kilkenny, . . .	94·5	5·0	0·2	0·2	0·1
King's, . . .	89·4	9·2	0·6	0·6	0·2
Longford, . . .	91·8	7·3	0.5	0·4	0·2
Louth, . . .	91·4	6·4	1·5	0·5	0·2
Meath, . . .	92·8	6·5	0·5	0·1	0·1
Queen's, . . .	88·1	10·4	0·5	0·7	0·3
Westmeath, .	91·9	8·9	0·5	0·5	0·2
Wexford, . .	91·7	7·5	0·3	0·3	0·2
Wicklow, . . .	79·1	18·7	0·8	1·0	0·4

PROVINCES AND COUNTIES.	Roman Catholics	Protestant Episcopalians.	Presbyterians	Methodists.	All other Denominations
MUNSTER					
Clare . . .	98·0	1·8	0·1	0·1	0·0
Cork, . . .	90·4	7·9	0·4	0·8	0·5
Kerry. . . .	96·9	2·7	0·1	0·2	0·1
Limerick, . . .	94·9	4·0	0·3	0·5	0·3
Tipperary, . . .	93·8	5·4	0·3	0·4	0·1
Waterford, . . .	94·7	4·2	0·4	0·3	0·4
ULSTER.					
Antrim (including Belfast City) . .	23·0	26·4	40·3	4·6	5·7
Armagh, . . .	45·2	32·6	16·0	4·1	2·1
Cavan, . . .	81·0	14·5	3·3	1·0	0·2
Donegal, . . .	77·7	11·5	9·3	1·1	0·4
Down, . . .	31·3	22·9	38·9	2·1	4·8
Fermanagh, . .	55·3	35·3	2·0	7·2	0·2
Londonderry, . .	45·2	19·3	31·6	1·0	2·9
Monaghan, . . .	73·4	12·8	12·8	0·5	0·5
Tyrone, . . .	54·7	22·5	19·7	2·2	0·9
CONNAUGHT.					
Galway, . . .	97·2	2·3	0·3	0·1	0·1
Leitrim, . . .	90·7	8·0	0·3	1·0	0·0
Mayo, . . .	97·7	1·9	0·3	0·1	0·0
Roscommon, . .	97·3	2·2	0·3	0·1	0·1
Sligo, . . .	90·6	7·3	0·8	0·8	0·4

NOTE.—The Diagram and Table may be read thus—

In the County of Carlow, 88·5 per cent of the Population were Roman Catholics; 10·5, Protestant Episcopalians; 0·4, Presbyterians; 0·5 Methodists, and 0·1 per cent. belonged to All Other Denominations; and so on for the other Counties and the Provinces.

In all Ireland, 74·2 in every 100 were Roman Catholics; 13·0, Protestant Episcopalians; 10·0, Presbyterians; 1·4, Methodists; and 1·4 per cent. belonged to All Other Denominations.

Printed image digitised by the University of Southampton Library Digitisation Unit

Diagram showing the proportion per cent. of the TOTAL INHABITANTS of each County and Province in Ireland, belonging to EACH RELIGIOUS PROFESSION in 1901.

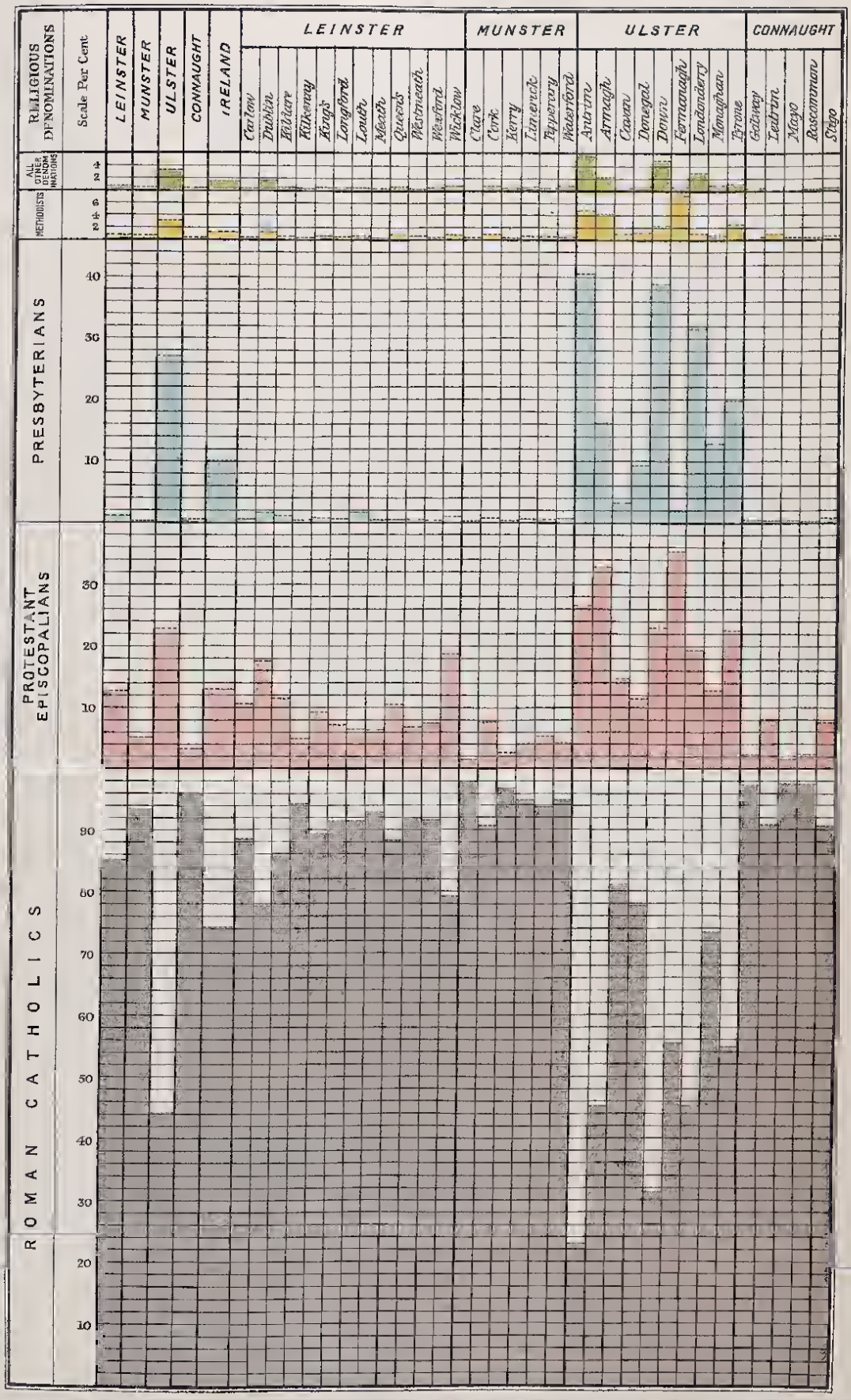

Printed image digitised by the University of Southampton Library Digitisation Unit

Printed image digitised by the University of Southampton Library Digitisation Unit

Diagram 5.

RELIGIOUS PROFESSIONS AND EDUCATION.

TABLE showing the PROPORTION PER CENT. of each RELIGIOUS DENOMINATION, FIVE YEARS OLD and UPWARDS, who could NEITHER READ NOR WRITE.

Printed image digitised by the University of Southampton Library Digitisation Unit

Diagram 5.

TABLE showing the PROPORTION PER CENT. of each RELIGIOUS DENOMINATION, FIVE YEARS OLD and UPWARDS, who could NEITHER READ NOR WRITE.

PROVINCES AND COUNTIES.	PROPORTION PER CENT. 5 YEARS OLD AND UPWARDS WHO COULD NEITHER READ NOR WRITE				
	Roman Catholics	Protestant Episcopalians	Presbyterians	Methodists.	All other Denominations
IRELAND,	16·4	7·3	4·9	4·1	4·7
PROVINCES					
LEINSTER,	12·7	3·3	2·0	2·1	6·7
MUNSTER,	14·8	3·1	2·3	2·2	7·0
ULSTER,	19·4	9·8	5·0	4·7	4·1
CONNAUGHT,	21·5	4·1	2·5	1·8	5·8
LEINSTER.					
Carlow,	9·9	3·1	5·1	1·1	7·9
Dublin,	10·8	3·0	1·9	2·2	7·4
Kildare,	12·6	2·4	1·2	1·0	1·0
Kilkenny,	11·8	3·2	.	2·7	.
King's,	13·5	3·5	1·9	1·3	1·7
Longford,	14·4	4·0	4·2	0·5	3·2
Louth,	16·9	4·0	2·4	1·8	4·4
Meath,	13·2	3·4	2·4	3·3	3·2
Queen's,	10·2	3·4	2·2	1·5	0·7
Westmeath,	12·3	2·7	1·7	0·4	1·0
Wexford,	16·5	4·7	2·1	4·1	3·4
Wicklow,	15·7	4·1	2·0	2·8	4·0

PROVINCES AND COUNTIES.	PROPORTION PER CENT. 5 YEARS OLD AND UPWARDS WHO COULD NEITHER READ NOR WRITE.				
	Roman Catholics	Protestant Episcopalians	Presbyterians	Methodists	All other Denominations
MUNSTER					
Clare,	13·4	3·1	3·6	2·3	3·3
Cork,	15·3	3·2	2·0	1·9	8·5
Kerry,	17·5	3·5	4·6	3·8	0·9
Limerick,	12·0	3·0	1·6	2·1	8·9
Tipperary,	11·4	3·0	2·6	3·1	4·9
Waterford,	19·8	1·9	1·7	3·0	2·1
ULSTER					
Antrim (including Belfast City),	13·1	9·0	4·8	4·6	4·2
Armagh,	22·8	13·3	5·6	7·2	4·9
Cavan,	14·0	7·1	3·8	2·9	3·4
Donegal,	31·	11·1	6·7	4·7	2·7
Down,	17·0	9·1	4·9	4·3	4·3
Fermanagh,	16·8	9·5	4·8	4·1	2·0
Londonderry,	17·8	10·1	5·3	5·0	3·6
Monaghan,	16·7	7·3	3·9	3·2	3·0
Tyrone,	18·9	11·3	5·9	3·6	4·4
CONNAUGHT					
Galway,	26·0	3·3	1·6	1·2	12·2
Leitrim,	12·9	5·2	2·5	2·1	5·3
Mayo,	25·6	4·6	4·2	3·1	2·2
Roscommon,	13·7	3·2	2·2	3·2	15·8
Sligo,	17·3	3·9	2·1	1·0	1·9

NOTE.—The Diagram and Table may be read thus:—

In the County of Carlow 9·9 per cent. of the Roman Catholics, 3·1 of the Protestant Episcopalians, 5·1 of the Presbyterians; 1·1 of the Methodists and 7·9 per cent. of all other Denominations, could neither Read nor Write, and so on for the other Counties and the Provinces.

Printed image digitised by the University of Southampton Library Digitisation Unit

Diagram showing the proportion PER CENT. OF EACH RELIGIOUS DENOMINATION, Five years old and upwards, WHO COULD NEITHER READ NOR WRITE.

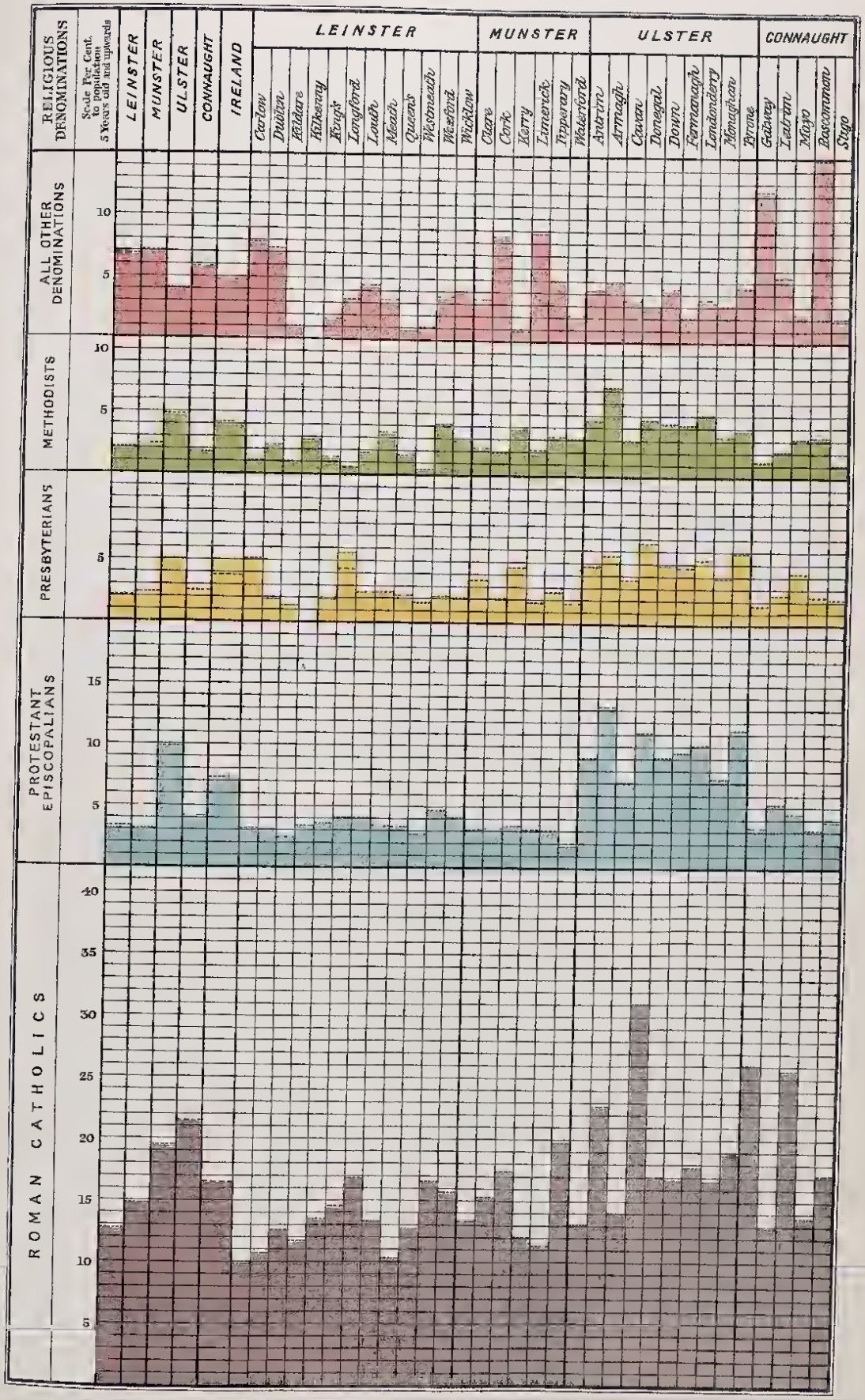

Printed image digitised by the University of Southampton Library Digitisation Unit

Printed image digitised by the University of Southampton Library Digitisation Unit

Diagram 6.

EDUCATION.

TABLE showing the PROPORTION PER CENT. of the POPULATION, FIVE YEARS OLD and UPWARDS, in each PROVINCE and COUNTY in IRELAND, in 1901, who could READ AND WRITE READ ONLY, and who could NEITHER READ NOR WRITE.

Printed image digitised by the University of Southampton Library Digitisation Unit

Diagram 6.

TABLE showing the PROPORTION PER CENT. of the POPULATION, FIVE YEARS OLD and UPWARDS, in each PROVINCE and COUNTY in IRELAND, in 1901, who could READ AND WRITE, READ ONLY, and who could NEITHER READ NOR WRITE.

PROVINCES AND COUNTIES.	PROPORTION PER CENT. 5 YEARS OLD AND UPWARDS WHO COULD		
	Read and Write.	Read only.	Neither Read nor Write.
IRELAND	79·4	6·9	13·7
PROVINCES.			
LEINSTER,	82·7	6·0	11·3
MUNSTER,	80·8	5·1	14·1
ULSTER,	78·7	8·8	12·5
CONNAUGHT,	72·5	6·8	20·7
LEINSTER.			
Carlow,	84·5	6·3	9·2
Dublin,	86·2	4·7	9·1
Kildare,	83·3	5·5	11·2
Kilkenny,	82·5	6·2	11·3
King's,	80·6	7·0	12·4
Longford,	77·6	8·9	13·5
Louth,	76·0	8·3	15·7
Meath,	81·1	6·4	12·5
Queen's,	84·1	6·5	9·4
Westmeath,	81·1	6·9	12·9
Wexford,	77·4	7·1	15·5
Wicklow,	81·2	5·5	13·3

PROVINCES AND COUNTIES.	PROPORTION PER CENT. 5 YEARS OLD AND UPWARDS WHO COULD		
	Read and Write.	Read only	Neither Read nor Write.
MUNSTER.			
Clare,	81·8	5·0	13·2
Cork,	80·9	4·9	14·2
Kerry,	78·2	4·7	17·1
Limerick,	83·1	5·3	11·6
Tipperary,	83·4	5·7	10·9
Waterford,	75·4	6·8	18·8
ULSTER.			
Antrim (including Belfast City)	85·0	7·2	7·8
Armagh,	72·7	11·3	16·0
Cavan,	79·5	8·0	12·5
Donegal,	64·7	9·3	26·0
Down,	81·8	8·6	9·6
Fermanagh,	78·0	8·9	13·1
Londonderry,	78·5	9·7	11·8
Monaghan,	75·9	10·4	13·7
Tyrone,	74·8	11·0	14·2
CONNAUGHT			
Galway,	68·4	6·2	25·4
Leitrim,	80·0	7·9	12·1
Mayo,	68·2	6·7	25·1
Roscommon,	79·6	7·0	13·4
Sligo,	76·8	7·2	16·0

NOTE.—The Diagram and Table may be read thus —

CARLOW.—Of the Population, Five years old and upwards, 84·5 per cent. could Read and Write; 6·3 could Read only; and 9·2 could neither Read nor Write, and so on for the other Counties and the Provinces

Printed image digitised by the University of Southampton Library Digitisation Unit

Diagram showing the proportion PER CENT. OF THE POPULATION, Five years old and upwards, in each COUNTY AND PROVINCE IN IRELAND, in 1901, who could READ AND WRITE, READ ONLY, and who could NEITHER READ NOR WRITE.

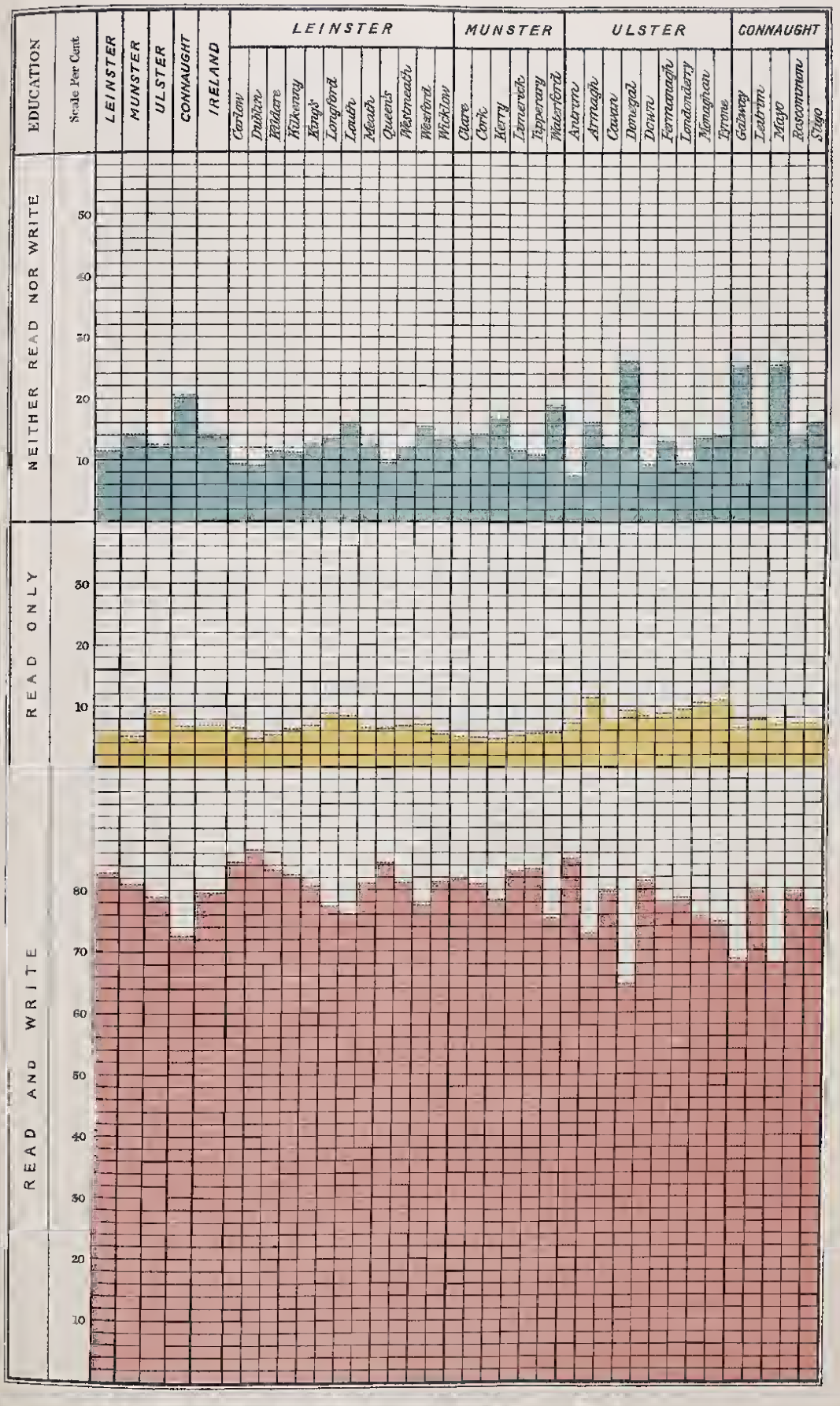

Printed image digitised by the University of Southampton Library Digitisation Unit

Printed image digitised by the University of Southampton Library Digitisation Unit

Diagram 7.

SCHOOL ATTENDANCE.

TABLE showing the PROPORTION PER CENT. of the POPULATION, between 6 and 14 years of Age, ATTENDING SCHOOL and NOT ATTENDING SCHOOL during the week ended the 11th of May, 1901, in each COUNTY and PROVINCE in IRELAND.

Printed image digitised by the University of Southampton Library Digitisation Unit

Diagram 7.

TABLE showing the PROPORTION PER CENT. of the POPULATION between 6 and 14 years of Age ATTENDING SCHOOL and NOT ATTENDING SCHOOL during the week ending 11th May, 1901, in each COUNTY, and PROVINCE, in IRELAND.

PROVINCES AND COUNTIES.	PROPORTION PER CENT.		PROVINCES AND COUNTIES.	PROPORTION PER CENT.	
	Attending School.	Not attending School		Attending School	Not attending School
IRELAND,	70·8	29·2	MUNSTER.		
			Clare,	71·2	28·8
			Cork,	78·6	21·4
			Kerry,	74·8	25·2
PROVINCES.			Limerick,	76·7	23·3
LEINSTER,	74·9	25·1	Tipperary,	76·8	23·2
MUNSTER,	76·6	23·4	Waterford,	77·7	22·3
ULSTER,	68·5	31·5			
CONNAUGHT,	60·8	39·2	ULSTER		
			Antrim (including Belfast City)	77·7	22·3
			Armagh,	64·5	35·5
			Cavan,	63·4	36·6
LEINSTER.			Donegal,	53·2	46·8
Carlow	75·7	24·3	Down,	75·8	24·2
Dublin,	77·4	22·8	Fermanagh,	67·2	32·8
Kildare,	73·6	26·4	Londonderry,	65·3	34·7
Kilkenny,	78·1	21·9	Monaghan,	66·9	33·1
King's,	70·9	29·1	Tyrone,	56·8	43·2
Longford,	66·7	33·3			
Louth,	76·7	23·3	CONNAUGHT		
Meath,	72·9	27·1	Galway,	62·5	37·5
Queen's,	68·5	31·5	Leitrim,	65·9	34·1
Westmeath,	75·2	24·	Mayo,	55·5	44·5
Wexford	71·9	28·1	Roscommon,	64·9	35·1
Wicklow,	74·7	25·3	Sligo,	61·4	38·6

NOTE.—The Diagram and Table may be read thus:—

In the County of Carlow 75·7 per cent. of the population between 6 and 14 years of Age, were Attending School, and 24·3 per cent were *not* Attending School; and so on for the other Counties and Provinces.

Printed image digitised by the University of Southampton Library Digitisation Unit

Diagram showing the proportions PER CENT. OF THE POPULATION between 6 and 14 years of age ATTENDING SCHOOL and NOT ATTENDING SCHOOL, during the week ending 11th May, 1901, in each County and Province in Ireland.

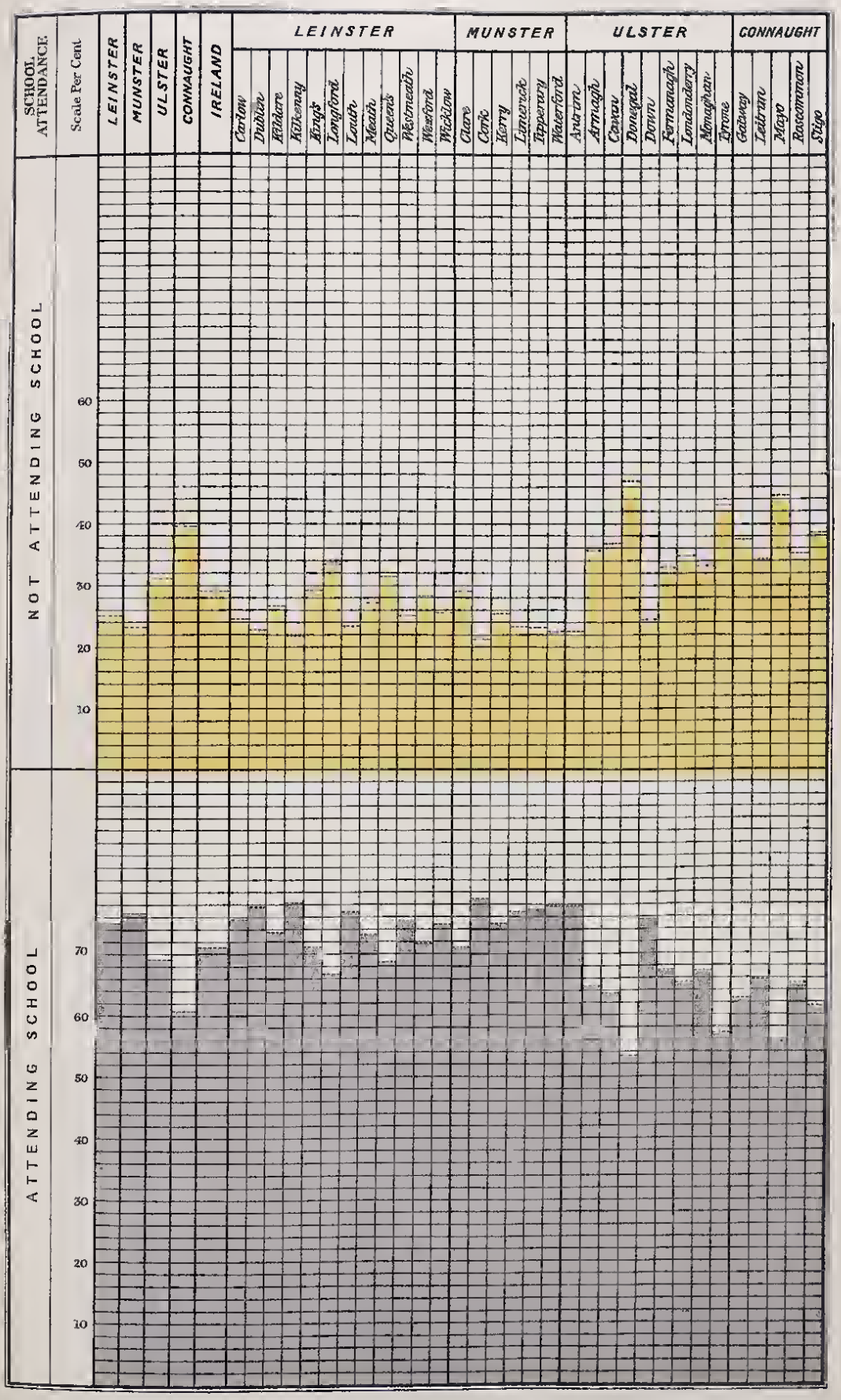

Printed image digitised by the University of Southampton Library Digitisation Unit

Printed image digitised by the University of Southampton Library Digitisation Unit

Diagram 8.

SCHOOL ATTENDANCE.

TABLE showing, by PROVINCES and COUNTIES, the PER-CENTAGE of PUPILS ATTENDING SCHOOL during certain specified periods of days, in the Year ended 31st March 1901.

Printed image digitised by the University of Southampton Library Digitisation Unit

Diagram 8.

TABLE showing, by PROVINCES and COUNTIES, the PER-CENTAGE of PUPILS ATTENDING SCHOOL during certain specified periods of days, in the Year ended 31st March, 1901.

PROVINCES AND COUNTIES.	PER CENTAGE OF PUPILS ATTENDING SCHOOL				
	Under 20 days	20 and under 60 days	60 and under 100 days	100 and under 200 days	200 days and upwards
IRELAND,	9·8	15·6	15·2	52·2	7·2
PROVINCES					
LEINSTER,	10·2	16·3	14·7	51·9	6·9
MUNSTER,	7·3	13·2	13·6	58·5	7·4
ULSTER,	11·4	16·6	14·9	48·3	8·8
CONNAUGHT,	9·4	16·1	19·1	51·7	3·7
LEINSTER.					
Carlow,	8·4	15·3	15·7	55·6	5·0
Dublin,	12·7	18·8	13·8	47·4	7·3
Kildare,	8·8	15·0	15·3	53·9	7·0
Kilkenny,	7·7	13·7	14·9	55·3	8·4
King's,	8·5	14·7	14·9	54·9	7·0
Longford,	10·1	17·8	20·3	48·7	3·1
Louth,	8·3	14·7	13·7	55·3	8·0
Meath,	8·6	13·0	14·5	57·5	6·4
Queen's,	8·0	15·3	16·3	53·8	6·6
Westmeath,	7·8	13·7	15·3	57·6	5·6
Wexford,	8·6	14·5	14·1	55·4	7·4
Wicklow,	9·3	15·7	15·5	53·1	6·4

PROVINCES AND COUNTIES.	PER-CENTAGE OF PUPILS ATTENDING SCHOOL				
	Under 20 days	20 and under 60 days.	60 and under 100 days.	100 and under 200 days.	200 days and upwards
MUNSTER.					
Clare,	7·6	13·3	15·5	56·9	6·7
Cork,	7·0	13·0	13·4	59·5	7·1
Kerry,	6·8	12·3	13·0	61·0	6·9
Limerick,	7·4	13·2	13·0	56·8	9·6
Tipperary,	7·1	13·4	14·2	58·2	7·1
Waterford,	8·7	15·8	13·7	54·3	7·5
ULSTER.					
Antrim (including Belfast City),	13·8	17·6	13·5	45·0	10·1
Armagh,	10·6	15·8	14·4	50·0	9·2
Cavan,	9·3	15·7	16·6	53·6	4·8
Donegal,	10·4	18·9	19·6	45·8	5·3
Down,	9·3	14·0	13·5	51·7	11·5
Fermanagh,	9·6	15·8	16·1	52·7	5·8
Londonderry,	9·6	15·2	14·4	51·3	9·5
Monaghan,	10·4	15·3	15·6	51·6	7·1
Tyrone,	10·5	17·1	16·4	49·6	6·4
CONNAUGHT					
Galway,	9·1	16·0	19·0	51·7	4·2
Leitrim,	8·6	15·5	18·3	53·5	4·1
Mayo,	9·7	16·6	20·0	51·0	2·7
Roscommon,	9·9	16·9	19·4	50·7	3·1
Sligo,	9·4	14·9	18·0	52·0	5·7

NOTE.—The Diagram and Table may be read thus:—

CARLOW.—The proportion per cent. of Pupils Attending School under 20 days, was 8·4, 20 and under 60 days, 15·3, 60 and under 100 days 15·7, 100 and under 200 days, 55·6; 200 days and upwards, 5·0; and so on for the other Counties and the Provinces.

Printed image digitised by the University of Southampton Library Digitisation Unit

Diagram showing by COUNTIES and PROVINCES the per centage of pupils ATTENDING SCHOOL, DURING CERTAIN SPECIFIED PERIODS OF DAYS, in the year ending 31st March, 1901.

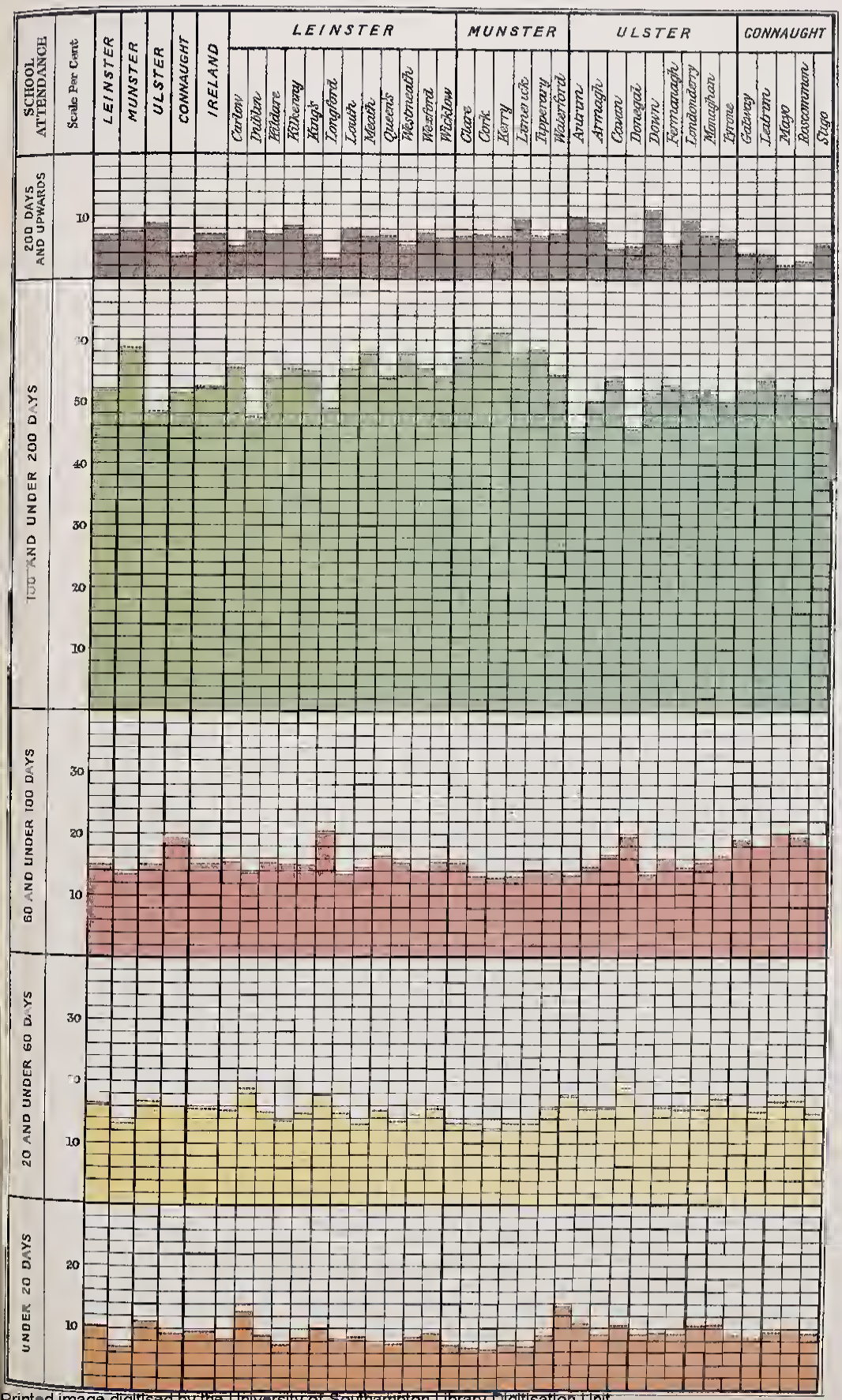

Printed image digitised by the University of Southampton Library Digitisation Unit

Printed image digitised by the University of Southampton Library Digitisation Unit

Diagram 9.

INFIRMITIES.

TABLE showing the Proportion, per 10,000 of the POPULATION, of LUNATICS and IDIOTS, the SICK AT THEIR OWN HOMES, the TOTALLY BLIND, and the DEAF AND DUMB, in each PROVINCE and COUNTY in IRELAND, in 1901.

Printed image digitised by the University of Southampton Library Digitisation Unit

Diagram 9.

TABLE showing the Proportion, per 10,000 of the POPULATION, of LUNATICS and IDIOTS, the SICK AT THEIR OWN HOMES, the TOTALLY BLIND, and the DEAF AND DUMB, for each PROVINCE and COUNTY in IRELAND in 1901.

NOTE —*The Lunatics and Idiots, the Blind, and the Deaf and Dumb in Public and Charitable Institutions have been tabulated according to the Counties from whence admitted.*

PROVINCES AND COUNTIES	PROPORTION PER 10,000 OF THE POPULATION.			
	Lunatics and Idiots	Sick at their own Homes.	Totally Blind	Deaf and Dumb
IRELAND.	56·2	33·4	9·5	6·9
PROVINCES.				
LEINSTER,	53·2	29·2	8·9	6·6
MUNSTER,	65·8	34·5	13·9	7·7
ULSTER,	44·1	35·4	8·0	6·2
CONNAUGHT,	54·2	34·0	7·3	7·6
LEINSTER.				
Carlow,	68·3	39·7	8·5	7·4
Dublin,	34·6	16·1	8·1	7·2
Kildare,	54·3	25·6	7·9	5·3
Kilkenny,	70·9	41·6	9·7	6·7
King's,	69·3	30·1	7·8	6·1
Longford	65·1	32·1	10·7	5·0
Louth,	61·5	31·5	7·6	5·5
Meath,	78·5	40·4	8·4	6·1
Queen's,	61·3	41·1	13·1	7·0
Westmeath,	66·2	29·5	6·5	4·1
Wexford,	68·2	45·1	10·9	5·4
Wicklow.	47·8	49·8	7·9	7·6
MUNSTER				
Clare,	73·1	35·9	15·5	9·3
Cork,	61·4	35·2	15·0	6·5
Kerry,	52·8	40·5	11·0	8·3
Limerick	66·3	29·5	13·8	9·1
Tipperary,	68·3	31·0	13·7	8·6
Waterford.	95·9	32·5	12·2	6·7
ULSTER.				
Antrim (including Belfast City),	29·6	34·1	8·0	8·0
Armagh,	57·6	38·0	7·6	8·5
Cavan,	64·5	28·7	7·6	8·5
Donegal,	49·5	43·4	7·2	7·5
Down,	46·2	34·6	7·6	5·0
Fermanagh,	48·8	47·1	9·2	6·1
Londonderry,	42·9	21·3	7·3	8·1
Monaghan,	63·9	39·3	11·4	8·2
Tyrone,	52·2	40·9	8·9	6·4
CONNAUGHT				
Galway,	56·1	36·8	8·9	8·4
Leitrim,	57·7	32·0	4·5	3·9
Mayo,	48·0	30·8	6·3	8·2
Roscommon,	57·6	29·0	7·4	7·0
Sligo,	57·6	42·9	8·0	7·0

NOTE —The Diagram and Table may be read thus —

In the County of Carlow 68·3 per 10,000 of the Population were Lunatics and Idiots, 39·7 were Sick at their own Homes; 8·5 were Totally Blind, and 7·4 were Deaf and Dumb, and so on for the other Counties and the Provinces.

Printed image digitised by the University of Southampton Library Digitisation Unit

Diagram showing THE PROPORTION PER 10,000 of the population OF LUNATICS & IDIOTS, THE SICK AT THEIR OWN HOMES, THE TOTALLY BLIND, & THE DEAF & DUMB for each Province & County in Ireland, in 1901.

NOTE—The Lunatics & Idiots the Blind, & the Deaf & Dumb, in Public & Charitable Institutions, have been tabulated according to the Counties from whence admitted

rinted image digitised by the University of Southampton Library Digitisation Unit

Printed image digitised by the University of Southampton Library Digitisation Unit

CENSUS OF IRELAND, 1901.

GENERAL REPORT.

TABLES.

Printed image digitised by the University of Southampton Library Digitisation Unit

Printed image digitised by the University of Southampton Library Digitisation Unit

CENSUS OF IRELAND, 1901.

GENERAL REPORT—TABLES.

TABLE 1.—AREA, HOUSES, and POPULATION of IRELAND in 1901.

Area in Statute Acres.										Houses				Population.		
			Distribution of Land (a).							Houses			Out-offices and Farm-steadings			
Land.	Water	Total	Under Crops	Grass	Woods and Plantations	Turf Bog	Marsh.	Barren Mountains	Roads, Fences &c.	In habited	Uninhabited	Building		Persons	Males	Females
20,228,192	604,553 (b)	20,832,745	4,631,051 (c)	10,577,238	309,741	1,164,294	409,908	2 223 420	912,540 (d)	855,158	74,321	2,536	2,438 965	4,458,775	2 200,040	2,258,735

(a) Extracted from Returns furnished by the Department of Agriculture and Technical Instruction for Ireland.
(b) Including 487,416 acres under the larger rivers, lakes, and tideways.
(c) Including meadows and clover.
(d) Including 10,886 acres fallow.

TABLE 2.—COMPARATIVE VIEW of HOUSES and POPULATION of IRELAND at each of the NINE CENSUSES, from 1821 to 1901.

Census Periods	Houses			Population			Increase or Decrease of Population between the Census Periods				Census Periods.
							Number of Persons.		Rate per cent.		
	Inhabited	Uninhabited	Building	Persons	Males	Females	Increase.	Decrease.	Increase.	Decrease	
1821	1,112,606	35,251	1,350	6,801,827	3 341,926	3,459,901					1821
1831	1,249,816	40,654	15,398	7,767,401	3,794,880	3,972,521	965,574		14 19		1831
1841	1,328,839	52 208	3,313	8,175,124	4 019,576	4,155,548	407 723		5 25		1841
1851	1,046,223	65,263	1,868	6,552,385	3 190,630	3 361,755		1,622,739		19 85	1851
1861	995 156	40,957	2,920	5,798,967	2,837,370	2 961 597		753 418		11 50	1861
1871	961,350	31,530	2,170	5,112,377	2,539,753	2,772 624		386,590		6·67	1871
1881	914,108	58,257	1,710	5 174,836	2 533,277	2,641,559		237,541		4 39	1881
1891	870,578	69,320	2,602	4 704,750	2,318,953	2,385,797		470,085		9 08	1891
1901	855,158	74,321	2,536	4,458,775	2 200 040	2,258,735		245,975		5·23	1901

NOTE.—The Census of 1821 is the first that affords a means of comparison with those of subsequent decades. The Navy and Military serving in Ireland are included in the Population Tables in 1861, 1871, 1881, 1891, and 1901, but not in previous Censuses. There were 21,235 Military returned as serving in Ireland in 1901.

TABLE 3.—AREA in 1901, HOUSES and POPULATION in 1881, 1891, and 1901; of each PROVINCE in IRELAND; also the GENERAL VALUATION in 1901.

Provinces.	Area in Statute Acres in 1901 (a)	Houses.				Population					General Valuation of Houses, Lands, etc., in 1901. (b)	Provinces.
		1881	1891	1901	Out-offices and Farm-steadings in 1901	1881	1891	1901				
								Persons.	Males.	Females		
	A. R. P.										£ s. d.	
Leinster,	4 839,571 3 10	232,131	226,306	223,540	619,858	1,283,285	1,191,782	1,152,829	571,609	581,020	4,881,491 2 0	Leinster
Munster,	5,955,027 1 28	232,003	220,133	208 338	570,250	1,332,570	1 173 643	1 076,188	540 970	535,218	3,429,918 8 0	Munster
Ulster,	5,322,533 3 13	361 193	357,275	371,141	913,972	1 743,075	1,612,814	1,582,826	763,594	819,232	5,064,487 14 0	Ulster
Connaught,	4,228,194 2 19	148,748	138,786	131 996	334,576	815,906	719,511	646,932	323,657	323,265	1,439,594 17 0	Connaught
Total,	20,345,327 2 30	974,075	942,500	935,015	2,438,665	5,174,836	4,704 750	4,458,775	2 200,010	2,258,735	14,815,492 1 0	Total.

(a) Exclusive of 487,419 acres under the larger rivers, lakes and tideways.
(b) Exclusive of £117,262 the valuation of the telegraph, gas and water mains, fisheries, mines, etc.

Printed image digitised by the University of Southampton Library Digitisation Unit

TABLE 4.—AREA in 1901, HOUSES and POPULATION in 1891 and 1901 of the PARLIAMENTARY DIVISIONS and BOROUGHS in Ireland, with the Number of Electors in 1901.

PROVINCES.	Area in Statute Acres in 1901. (a)	HOUSES 1891.	HOUSES 1901. Total.	HOUSES 1901. Inhabited	HOUSES 1901. Uninhabited	HOUSES 1901. Building	HOUSES 1901. Out-offices and Farm-steadings in 1901	POPULATION 1891	POPULATION 1901. Persons	POPULATION 1901. Males	POPULATION 1901. Females	NUMBER OF Parliamentary Electors
PARLIAMENTARY DIVISIONS OF COUNTIES												
Leinster,	4,814,933	190,239	186,254	171,388	13,771	595	603,117	907,824	852,120	428,276	423,844	146,933
Munster,	5,866,532	190,998	179,770	167,273	12,158	339	550,540	1,908,034	902,425	458,538	443,887	144,768
Ulster,	5,301,944	293,126	283,738	256,333	26,891	511	895,721	1,296,917	1,181,092	577,775	603,317	213,845
Connaught,	4,205,663	135,589	128,924	123,399	5,327	198	330,608	702,552	630,675	315,652	315,023	111,212
Total,	20,191,072	809,952	778,686	718,393	58,150	1,643	2,379,986	3,913,327	3,566,312	1,780,241	1,786,071	616,758
PARLIAMENTARY BOROUGHS												
Leinster,	24,638	36,067	37,286	33,608	3,245	233	16,741	283,958	300,709	143,533	157,176	35,670
Munster,	86,495	29,135	28,568	26,331	1,883	154	19,719	170,609	173,763	82,432	91,331	21,066
Ulster,	20,590	64,149	87,403	76,098	10,825	480	18,251	319,897	401,734	185,819	215,915	49,046
Connaught,	22,532	3,197	3,072	2,828	218	26	3,968	16,959	16,257	8,015	8,242	2,263
Total,	154,255	132,548	156,329	139,265	16,171	893	58,679	791,423	892,463	419,799	472,664	108,045
Total of Parliamentary Divisions and Boroughs.	20,345,327	942,500	935,015	858,158	74,321	2,536	2,438,665	4,704,750	4,458,775	2,200,040	2,258,735	724,803

(a) Exclusive of the larger rivers, lakes and tideways.

TABLE 5.—AREA in 1901, and HOUSES and POPULATION in 1891 and 1901 of the PRINCIPAL TOWNS in IRELAND. also the General Valuation in 1901.

PROVINCES	Area in Statute Acres in 1901.	HOUSES 1891	HOUSES 1901. Total.	HOUSES 1901. Inhabited.	HOUSES 1901. Uninhabited.	HOUSES 1901. Building	HOUSES Out-offices and Farm-steadings in 1901	POPULATION. 1891	POPULATION 1901. Persons	POPULATION 1901. Males	POPULATION 1901. Females	Valuation of Houses, Land, &c., in 1901
												£ s d
COUNTY BOROUGHS IN:												
Leinster,	7,911	33,295	35,490	32,061	3,195	204	11,884	268,650	290,638	140,388	150,250	318,960 16 0
Munster,	5,809	23,860	23,208	21,592	1,532	114	8,182	138,703	144,042	66,524	74,518	290,582 2 0
Ulster,	16,880	61,207	84,660	73,614	10,574	472	16,041	306,384	389,072	179,881	209,191	1,267,467 17 0
Connaught,												
Total,	30,600	118,363	143,328	127,237	15,301	790	35,607	713,737	820,752	386,793	433,959	2,377,010 15 0
URBAN COUNTY DISTRICTS IN												
Leinster,	27,696	37,353	39,666	36,615	2,962	309	35,189	197,931	203,070	91,854	111,216	613,366 8 0
Munster,	21,376	19,323	19,213	17,344	1,804	65	21,958	106,426	103,476	49,469	53,807	177,237 5 0
Ulster,	18,798	33,203	35,815	31,957	3,714	144	22,010	152,744	158,242	72,184	86,058	411,317 9 0
Connaught,	15,466	7,513	7,355	6,756	565	34	9,305	41,190	41,182	20,023	21,159	75,467 10 0
Total,	83,336	97,902	102,269	92,672	9,045	552	105,472	498,291	505,760	233,520	272,240	1,277,388 12 0
TOWNS with Local Government which are not Urban Districts, and TOWNS of 2,000 Inhabitants or upwards which have no Local Government.												
Leinster,	7,600	5,814	5,883	5,409	452	22	9,506	28,580	27,730	13,495	14,235	45,244 18 0
Munster,	10,096	7,354	7,194	6,620	538	27	9,464	35,341	33,495	15,898	17,597	
Ulster,	2,387	5,126	5,318	4,704	595	19	7,007	20,995	21,236	9,643	11,593	
Connaught,	2,781	2,044	1,913	1,800	105	8	2,960	10,285	9,821	4,575	5,246	15,302 2 0
Total,	22,910	20,338	20,338	18,542	1,720	76	28,939	95,201	92,282	43,611	48,671	

TABLE 6.—Showing, by Provinces, the AREA of Ireland in 1901, the HOUSES and POPULATION in 1881, 1891, and 1901, and the VALUATION of HOUSES, LAND, &c., in 1901.

PROVINCE	Area in 1901. (a)	HOUSES 1881.	HOUSES 1891	HOUSES 1901. Total.	HOUSES 1901. Inhabited.	HOUSES 1901. Uninhabited	HOUSES 1901. Building	HOUSES Out-offices and Farm-steadings in 1901.	POPULATION. 1881	POPULATION 1891	POPULATION 1901. Persons	POPULATION 1901. Males	POPULATION 1901. Females	Valuation of Houses Land, &c. in 1901. (b)
	A R P													£ s d
Total of Ireland	20,345,327 2 30	974,075	942,590	935,015	858,158	74,321	2,536	2,438,665	5,174,836	4,704,750	4,458,775	2,200,040	2,258,735	14,815,492 1 0
Leinster,	4,839,571 3 10	232,131	226,390	223,540	205,696	17,016	828	619,858	1,283,285	1,191,782	1,152,829	571,809	581,020	4,881,491 2 0
Munster,	5,955,027 1 28	232,003	220,133	205,838	193,804	14,011	493	570,259	1,332,570	1,173,643	1,076,188	540,970	535,218	4,429,918 8 0
Ulster,	5,322,533 3 13	361,193	357,275	371,141	332,431	37,749	991	913,972	1,743,075	1,619,814	1,582,825	763,591	819,232	5,064,487 15 0
Connaught,	4,228,194 2 19	148,748	138,786	131,996	126,227	5,045	224	331,576	815,906	719,511	646,932	323,667	323,265	1,439,594 17 0

(a) Exclusive of 487,419 acres under the larger rivers, lakes, and tideways.
(b) Exclusive of £117,262 the valuation of the telegraph, gas and water mains, fisheries, mines, etc.

TABLE 7.— This Table in the County Books shows the AREA in 1901, HOUSES and POPULATION in 1881, 1891, and 1901, and, OUT-OFFICES and FARM-STEADINGS and the VALUATION in 1901; it has not been considered necessary to compile a Summary of it.

Printed image digitised by the University of Southampton Library Digitisation Unit

TABLE 8.—Showing by CLASSES, the number of HOUSES in IRELAND having one or more FAMILIES residing in them and the number of FAMILIES which occupy each CLASS of ACCOMMODATION.

1st Class Houses.

Number of Families in each House	Number of Houses: Rural Areas	Number of Houses: Civic Areas (a)	Number of Houses: Total of Houses	Total Number of Families	Total Number of Families in each Class of Accommodation	Class of Accommodation
1	37,733	30,217	67,950	67,950	67,950	1st class
2	703	1,649	2,352	4,704	7,755	2nd class
3	127	890	1,017	3,051		
4	41	303	344	1,376	7,471	3rd class
5	20	799	819	4,095		
6	26	772	798	4,788		
7	15	523	538	3,766		
8	9	373	382	3,056		
9	3	205	208	1,872		
10	2	140	142	1,420		
11	2	59	61	671		
12	5	26	31	372		
13	3	17	20	260		
14	3	11	14	196		
15	1	8	9	135		
16	1	4	5	80		
17	1	2	3	51		
18		5	5	90		
19		3	3	57		
20	1	1	2	40		
21		1	1	21		
22		1	1	22	17,631	4th Class
23		1	1	23		
24	1		1	24		
26		1	1	26		
28	1		1	28		
31		2	2	62		
33		1	1	33		
34	1	1	2	68		
35		3	3	105		
36		1	1	36		
37		1	1	37		
41		1	1	41		
42	1		1	42		
46		1	1	46		
48		1	1	48		
50		1	1	50		
65		1	1	65		
Total,	38,700	36,525	75,225	100,807	100,807	

2nd Class Houses.

Number of Families in each House	Number of Houses: Rural Areas	Number of Houses: Civic Areas (a)	Number of Houses: Total of Houses	Total Number of Families	Total Number of Families in each Class of Accommodation	Class of Accommodation
1	346,976	158,354	505,330	505,330	505,330	2nd class
2	2,312	8,523	10,835	21,670	29,929	3rd class
3	251	2,502	2,753	8,259		
4	93	1,495	1,588	6,352		
5	22	573	595	2,975		
6	6	258	264	1,584		
7	1	54	55	385		
8	1	26	27	216	11,581	4th class
9		5	5	45		
11		1	1	11		
13		1	1	13		
Total,	349,662	171,792	521,454	546,840	546,840	

3rd Class Houses.

Number of Families in each House	Number of Houses: Rural Areas	Number of Houses: Civic Areas (a)	Number of Houses: Total of Houses	Total Number of Families	Total Number of Families in each Class of Accommodation	Class of Accommodation
1	228,739	21,859	250,598	250,598	250,598	3rd class
2	581	353	934	1,868		
3	13	47	60	180	2,106	4th class
4	3	9	12	48		
5	2		2	10		
Total,	229,338	22,268	251,606	252,704	252,704	

4th Class Houses.

Number of Families in each House	Number of Houses: Rural Areas	Number of Houses: Civic Areas (a)	Number of Houses: Total of Houses	Total Number of Families	Total Number of Families in each Class of Accommodation	Class of Accommodation
1	9,320	523	9,843	9,843	9,905	4th class
2	24	4	28	58		
3	2		2	6		
Total,	9,346	527	9,873	9,905	9,905	

SUMMARY—NUMBER OF FAMILIES WHICH OCCUPY EACH CLASS OF ACCOMMODATION

In Houses of the	Rural Areas: Number of Families occupying 1st Class Accommodation	2nd Class Accommodation	3rd Class Accommodation	4th Class Accommodation	Civic Areas (a): Number of Families occupying 1st Class Accommodation	2nd Class Accommodation	3rd Class Accommodation	4th Class Accommodation	Rural and Civic Areas: Number of Families occupying 1st Class Accommodation	2nd Class Accommodation	3rd Class Accommodation	4th Class Accommodation	Total: Families	Total: Houses
1st class	37,733	1,787	264	739	30,217	5,968	7,207	16,892	67,950	7,755	7,471	17,631	100,807	75,225
2nd		346,976	5,377	533		158,354	24,552	11,048		505,330	29,929	11,581	546,840	521,454
3rd			228,739	1,223			21,859	883			250,598	2,106	252,704	251,606
4th				9,374				531				9,905	9,905	9,873
Total,	37,733	348,763	234,380	11,869	30,217	164,322	53,618	29,354	67,950	513,085	287,998	41,223	910,256	858,158

(a) The Civic Areas comprise all the Municipal Boroughs, Urban Districts, and Towns of 2,000 inhabitants and upwards

Printed image digitised by the University of Southampton Library Digitisation Unit

Note to Table 8.

Note.—The plan of classification in the foregoing Table is the same as that adopted in former Censuses, and may be thus described:—

The value or condition of a house, as to its quality, may be considered to depend mainly on —

1st, its extent, as shown by the number of rooms, 2nd, its quality, as shown by the number of its windows, and 3rd, its solidity or durability, as shown by the material of its walls and roof. If numbers be adopted to express the position of every house in a scale of each of these elements, and if the numbers thus obtained for every house be added together, a new series of numbers will be produced giving the position of each house in a scale compounded of all the elements, *i.e.*, their actual state.

Four classes have been adopted, and the result is, that in the lowest of the four classes are comprised houses principally built of mud or other perishable material having only one room and window; in the third a better description of house, varying from one to four rooms and windows; in the second what might be considered a good farm house having from five to nine rooms and windows; and in the first class of all houses of a better description than the preceding.

The accommodation which the houses afford has also been arranged under four classes, viz.:—

First Class accommodation consisting of 1st class houses, occupied by one family.

Second Class accommodation consisting of 2nd class houses, occupied by one family, or of 1st class houses occupied by two or three families.

Third Class accommodation comprising 3rd class houses, with one family each, or second class houses, with two or three families, or 1st class houses occupied by four or five families.

Fourth Class accommodation includes all 4th class houses, 3rd class houses with more than one family, 2nd class houses with four or more families, and 1st class houses inhabited by six or more families.

Table 9.—Showing the total number of Occupiers (or Heads of Families) in occupation of less than Five Rooms in each Province of Ireland in 1901.

Provinces	Occupiers (or Heads of Families) occupying				
	Part of a Room.	1 Room	2 Rooms	3 Rooms.	4 Rooms
Total of Ireland,	361	78,988	242,710	224,769	135,606
Leinster,	176	33,499	58,144	52,164	32,389
Munster,	132	17,920	54,130	52,363	33,425
Ulster,	29	17,176	82,893	73,211	60,265
Connaught,	24	10,393	47,543	47,031	9,027

Table 10.—Showing the Number of Tenements of One Room, and the Number of Occupants of such Tenements in each Province of Ireland in 1901.

Province.	Total Number	Tenements of One Room — Occupied by											
		1 Person.	2 Persons	3 Persons.	4 Persons	5 Persons	6 Persons	7 Persons	8 Persons.	9 Persons	10 Persons.	11 Persons.	12 or more Persons
Total of Ireland,	79,149	20,994	20,119	12,367	8,932	6,250	4,400	2,701	1,530	786	364	138	65
Leinster,	33,576	7,562	8,355	6,080	4,475	3,070	1,982	1,132	544	245	91	28	12
Munster,	17,979	4,395	4,783	2,784	1,872	1,274	969	631	368	225	104	39	35
Ulster,	17,189	5,700	4,370	2,451	1,574	1,138	809	532	317	164	78	37	13
Connaught,	10,405	2,831	2,611	1,552	1,011	768	640	406	301	152	91	34	8

Table 11.—Number of Persons in the Principal Institutions, viz.:—Workhouses, Hospitals, Public Lunatic Asylums, Prisons, &c., in Ireland, on the Night of the 31st March, 1901.

*** Almshouses, Model Lodging-houses, and Police Stations are excluded.

Institutions	No. of Institutions	Total Number in Institutions, including Officers and their Families			Number of Special Inmates—as Paupers, Patients, Lunatics, Prisoners, &c.		
		Persons.	Males.	Females.	Persons.	Males.	Females.
Workhouses,	164	45,988	22,238	23,750	(d) 43,043	21,343	21,700
Hospitals, (a),	129	6,412	2,333	4,079	4,280	2,100	2,180
Lunatic Asylums (Public),	31	18,819	16,065	8,754	16,782	9,152	7,630
Prisons and Bridewells (b),	44	3,055	2,192	863	2,367	1,819	548
Reformatories,	6	705	569	136	620	523	97
Orphan Asylums,	39	2,258	475	1,783	1,898	453	1,445
Industrial Schools, (c),	76	10,248	3,659	6,589	8,574	3,509	5,065
Barracks (Military),	82	28,507	23,986	4,521	21,235	21,235	.
Royal Irish Constabulary Depôt,	1	645	560	85	517	517	.
Other Principal Institutions,	130	8,933	2,902	6,031	7,171	2,501	4,670
Total in above-named Institutions,	696	125,570	68,979	56,591	106,487	63,152	43,335

(a) Exclusive of Hospitals of Workhouses, Prisons, &c. (b) Exclusive of Military Prisons. (c) Including those only that were certificated by the Chief Secretary. (d) Including 111 Lunatics, 56 males and 55 females, on the books of the Belfast District Asylum, located in the Ballymena Workhouse.

Printed image digitised by the University of Southampton Library Digitisation Unit

TABLE 12.—Showing, by PROVINCES, the Number of the BLIND, DEAF and DUMB, DUMB not DEAF, IDIOTS, LUNATICS, PAUPERS, the SICK, and PRISONERS, in IRELAND, on the Night of the 31st March, 1901.

PROVINCES	Population in 1901	Blind		Deaf and Dumb		Dumb not Deaf		Idiots		Lunatics		Paupers		The Sick		Prisoners				
																In Prisons			In Bridewells and Police Stations
		From Birth	Others	From Birth	Others	From Birth	Others	In Asylums	Not in Asylums	In Asylums	Not in Asylums	In Workhouses	On Out-door Relief	At their Homes	In Hospitals	Debtors	Untried	Convicted	
TOTAL,	4,458,775	184	4,069	2 319	757	693	202	763	4,453	16,587*	5,247	42,952†	58,365	14,884	20,765	2	120	2,108	130
LEINSTER,	1,152,829	50	1,062	757	295	101	46	334	1,177	5 208	1 019	15,182	18,738	3 370	8 303	–	63	1 187	85
MUNSTER,	1,076,188	47	1,493	497	180	181	52	133	1,309	4,248	1,036	14,256	22,541	3,708	6 082	1	29	492	9
ULSTER,	1,582,826	81	1,183	724	208	231	56	190	1,236	4,778	892	9,551	8 912	5,607	4,752	1	25	57[illegible]	35
CONNAUGHT,	640,932	26	421	341	74	180	48	56	731	2,353	250	3 963	7,874	2,199	1,628		3	151	1

NOTE.—The Ages and Sexes of the Blind, Deaf and Dumb, Dumb not Deaf, Idiots, Lunatics, Paupers, Sick, and Prisoners, included in this Table, will be found in Table XXVIII

* Including 111 lunatics in Ballymena Workhouse (see Note (d) Table XI).
† Exclusive of 111 lunatics in Ballymena Workhouse (see Note (d) Table XI).

TABLE 13.—Showing the Number of VESSELS and of PERSONS on BOARD, in HARBOURS, RIVERS, LAKES, CREEKS, CANALS, &c., in each PROVINCE in IRELAND, on the Night of the 31st March, 1901.

PROVINCES	NUMBER OF VESSELS								NUMBER OF PERSONS.				
	How Employed							TOTAL CRAFT					
	In Government Service	Under Local Boards or Corporations	In Foreign Trade	In Home or Coasting Trade	Fishing	On Inland Navigation	In Pleasure		On Board British Vessels	On Board Foreign or Colonial Vessels	Total Persons	British Subjects	Foreigners
TOTAL,	39	86	77	446	742	245	303	1,938	5,300	1 767	7 067	5 136	1,931
LEINSTER,	12	63	13	141	114	93	177	613	1,251	90	1 341	1,215	126
MUNSTER,	19	13	35	143	479	63	68	820	2,610	1 567	4,177	2,578	1,599
ULSTER,	3	7	22	150	5	34	53	304	1,089	71	1,160	1 019	141
CONNAUGHT,	5	3	7	32	114	5	5	171	350	39	389	324	65

TABLE 14.—Showing, by PROVINCES, the Number of MARRIAGES, BIRTHS, and DEATHS, *registered* in IRELAND, in the Ten Years from 1st April, 1891, to 31st March, 1901, the Increase or Decrease of Population in the interval between the Censuses of 1891 and 1901, and the Excess of Registered BIRTHS over DEATHS.

PROVINCES	Population		Registered in the Ten Years from 1891 to 1901			Increase or Decrease of Population in the interval between the Censuses of 1891 and 1901		Excess of Registered Births over Deaths
	1891	1901	*Marriages	*Births.	*Deaths	Increase	(a) Decrease	
TOTAL,	4,704,750	4,458,775	221,582	1,052 729	834 552		245,975	218,177
LEINSTER,	1,191,782	1,152,829	61,617	269,072	239,399	–	38,953	29,673
MUNSTER,	1,173,643	1,076,188	47 647	248,875	192,463	.	97,455	56,412
ULSTER,	1,619,814	1,582 826	88,416	388 263	303 754		36,988	84,514
CONNAUGHT,	719,511	646,932	23 902	146,514	98,936	.	72,579	47,578

* Compiled from the Returns of the Registrar General (a) For Number of Emigrants see Table XLI.

R

Printed image digitised by the University of Southampton Library Digitisation Unit

AGES OF THE PEOPLE.

TABLE 15.—AGES of PERSONS in each PROVINCE in IRELAND on the Night of the 31st March, 1901.

PROVINCES	POPULATION		AGE PERIODS.																					
	Total Persons.	Sexes.	Under 1 year	1 and under 5	5 and under 10.	10 and under 15.	15 and under 20	20 and under 25	25 and under 30.	30 and under 35	35 and under 40	40 and under 45.	45 and under 50	50 and under 55.	55 and under 60	60 and under 65	65 and under 70	70 and under 75	75 and under 80	80 and under 85.	85 and under 90	90 and under 95	95 and under 100.	100 and up wards.
LEINSTER,	1,152,829	M 571,809 F 581 020	10,978 10,543	44 630 43,441	55,280 53,920	56,191 54,321	60,472 58,010	60,018 60,839	48,594 52 146	40,557 40,695	33,389 34,554	32 748 34,382	25 473 27,063	28,289 31,761	18,897 20,182	23,931 25,473	12,059 11,822	10,526 11,276	4,906 4,866	3,417 4,004	1,002 1,061	349 474	96 147	27 40
MUNSTER,	1,076,188	M 540,970 F 535,218	10,192 9,998	42,516 41,646	56,117 54,479	58,334 55,410	60,362 59,028	57,198 54,836	44,378 42,663	35,413 32,263	27,006 26,746	27,235 27,898	20,798 21,852	24 766 28,407	17,212 18,107	24,477 26,235	12,266 11,095	11,510 11,858	4 903 4,798	4 431 5 446	1 154 1 275	577 787	165 282	70 119
ULSTER,	1,582,826	M 783 594 F 819,232	16,586 15,728	66,886 64,371	81,149 78,705	81,094 78 116	77,517 81,985	70,062 82,795	59 382 70,946	51,330 57 033	41,754 47,094	41,596 46,913	32 238 36 786	36 154 43 244	24,845 28,014	32 841 30,093	17,685 17,382	16,237 17,073	7,665 7 525	5 854 6,622	1,752 1,705	678 769	183 252	56 83
CONNAUGHT,	646,932	M 323,667 F 323,265	6,240 5,996	26,802 26,109	35,884 35 346	38,813 37 531	36,749 38 764	30,019 28,437	22 433 22,055	18,803 17,952	14,508 14 301	15,573 17,088	11,490 12,511	15,218 17,363	9,933 10 447	17,056 17 464	8,038 6,864	8,000 7 267	3,547 2,958	3,301 3,520	863 631	399 414	109 130	41 61
TOTAL,	4,458,775	M 2,200,040 F 2,258 735	43 996 42,265	180 834 175 617	228 430 222,450	234 232 225,378	235,000 237,787	217,297 226,907	174,787 187,810	146,103 147,933	116,657 122,695	117,142 126,281	90,049 98,212	104,425 120,775	70,887 76,750	98,305 105,265	50,028 47,163	46,273 47,474	21 021 20,147	17,053 19,592	4 771 4,670	2,003 2 444	558 817	194 303

TABLE 16.—NUMBER of CHILDREN at each Year of Age under Five, enumerated on the Night of the 31st March, 1901, in each of the Provinces of Ireland.

PROVINCES	Sexes.	Under 1 Year	1-	2	3-	4-
LEINSTER,	Males, 55,608 Females, 53,964	10,978 10 543	10,462 10,071	11,163 10,986	11,431 11,159	11,574 11 225
MUNSTER	Males, 52 708 Females, 51,644	10 192 9 998	9,445 9,144	10,744 10,388	10,955 11,032	11,372 11,082
ULSTER,	Males, 83,472 Females, 80,099	16,586 15,728	15,602 14,922	16 812 16,382	17,029 16,417	17,443 16,650
CONNAUGHT,	Males, 33,042 Females, 32,155	6 240 5,996	5 661 5,467	6 803 6,827	7 009 6,796	7,329 7,069
TOTAL,	Males, 224 830 Females, 217 882	43,996 42,265	41 170 39,604	45,522 44,583	46,424 45 404	47,718 46,026

TABLE 17.—This Table in the County Books shows the AGES of PERSONS enumerated on the 31st March, 1901, in the Principal Towns in each COUNTY; it has not been considered necessary to compile a Summary of it.

CIVIL OR CONJUGAL CONDITION OF THE PEOPLE.

TABLE 18.—NUMBERS and AGES of UNMARRIED, MARRIED, and WIDOWED PERSONS in IRELAND on the Night of the 31st March, 1901.

CONJUGAL CONDITION AND SEX.		All Ages.	Under 15 Years	15-	20-	25	35-	45-	55-	65-	75-	85-	95-	100 and up wards
TOTAL,		4,458,775	1,353,202	472,787	444,204	656,633	482,775	413,461	351,207	190,938	77,813	13,888	1,370	497
Unmarried,	Males,	1,533,515	687,492	234,745	206,081	218,080	86,073	46,238	31,532	16,417	5,832	906	106	13
	Females,	1,456,797	665,710	235,982	196,134	175,733	73,334	48,065	34,656	18,215	7,456	1,294	187	31
Married,	Husbands,	578,491		250	11,040	100,358	140,697	134,214	113,975	57,184	18,255	2,306	160	52
	Wives,	590,007		1,769	30,249	153,242	155,994	129,027	84,608	20,097	6,299	567	40	15
Widowed,	Widowers,	88,034		5	176	2,452	7,029	14,022	23,685	22,760	13,987	3,562	287	129
	Widows,	211,031		36	524	6,768	19,648	41,895	62,751	47,325	25,984	5,253	590	257

Printed image digitised by the University of Southampton Library Digitisation Unit

OCCUPATIONS OF THE PEOPLE.

TABLE 19.—OCCUPATIONS of MALES and FEMALES, distinguishing those under Twenty Years of Age from those of Twenty Years and upwards, in CLASSES, ORDERS, and SUB-ORDERS, in Ireland.

N.B.—All Assistants have been included under the Trade (when stated) to which they belong, *e.g.*—A person returned as "Grocer's Assistant" has been tabulated under the head of "Grocer."

Classes, Orders, and Sub-Orders.	All Ages.			Under 20 Years of Age.		20 Years of Age and upwards.	
	Persons	Males	Females	Males.	Females.	Males	Females.
ALL PERSONS,	4,458,775	2,200,040	2,258,735	922,492	903,497	1,277,548	1,355,238
PERSONS of SPECIFIED OCCUPATIONS and CONDITIONS,	1,963 817	1 413,943	549 874	204 270	112,291	1,209,073	437.583
CLASSES.							
I. PROFESSIONAL CLASS,	131,035	98 361	32,674	17,750	5,560	80,611	27,114
II DOMESTIC CLASS,	219,415	26,087	193.331	4 540	45,088	21 547	148,243
III COMMERCIAL CLASS,	97,589	92,863	5,026	16,189	1,450	76,674	3,576
IV. AGRICULTURAL CLASS,	876,062	190,475	85,587	104,014	3,701	686,461	81,886
V. INDUSTRIAL CLASS,	639,413	406,157	233,256	61,777	56,492	344,380	176,764
VI. INDEFINITE AND NON-PRODUCTIVE CLASS,	2,494,958	786,097	1,708,861	718,222	791,206	67,875	917,655
ORDERS.							
Order.							
Class I. 1. Persons engaged in the **General or Local Government** *of the Country*	34 325	30,312	4,013	4,040	549	26,272	3,464
Class I. 2. Persons engaged in the **Defence** *of the Country*,	32,468	32,468	.	8,201		24,267	
Class I. 3. Persons engaged in **Professional Occupations** (with their immediate Subordinates),	64,242	35,581	28,661	5,509	5,011	30,072	23,650
Class II 4. Persons engaged in **Domestic Offices** *or Services*,	219,418	20,087	193.331	4,540	45,088	21 547	148,243
Class III. 5 Persons engaged in **Commercial** *Occupations*,	39,323	34,794	4,529	5,346	1,318	29,448	3,211
Class III. 6 Persons engaged in **Conveyance** *of Men, Goods, and Messages*,	58 566	58 069	497	10,843	132	47,226	365
Class IV. 7 Persons engaged in **Agriculture**,	855,252	709.790	85.462	101,774	3,694	668,016	81,768
Class IV. 8. Persons engaged about **Animals**,	20,810	20,685	125	2,240	7	18 445	118
Class V. 9 Persons *working and dealing in* **Books, Prints,** and **Maps**,	8,122	6,346	1,776	1,175	650	5 171	1,126
Class V. 10 Persons *working and dealing in* **Machines** and **Implements**,	10,830	10,785	45	2,043	8	8,742	37
Class V. 11 Persons *working and dealing in* **Houses, Furniture,** and **Decorations**,	58 644	57,896	918	3,250	194	49,646	754
Class V. 12 Persons *working and dealing in* **Carriages** and **Harness**,	6 733	6,687	46	1,151	6	5,536	40
Class V. 13 Persons *working and dealing in* **Ships** and **Boats**,	6,236	6,232	4	884		5,348	4
Class V. 14 Persons *working and dealing in* **Chemicals** and **Compounds**,	2,249	2,136	113	417	30	1,719	83
Class V. 15. Persons *working and dealing in* **Tobacco** and **Pipes**,	1 922	860	1.062	163	508	697	554
Class V. 16. Persons *working and dealing in* **Food** and **Lodgings**,	68 496	51 751	16.745	7,248	1,959	44,503	14,786
Class V. 17 Persons *working and dealing in* **Textile Fabrics**,	109,588	37 505	72,083	8,151	20,364	29,054	51-519
Class V. 18. Persons *working and dealing in* **Dress**,	137,804	31 960	105,844	3,990	24,946	27,970	80,898
Class V. 19. Persons *working and dealing in various* **Animal Substances**,	1,886	1,474	412	163	39	1,311	323
Class V. 20. Persons *working and dealing in various* **Vegetable Substances**,	10,376	7,826	2,550	913	903	6,913	1,647
Class V. 21. Persons *working and dealing in various* **Mineral Substances**,	41,287	40,070	617	5 443	111	35,227	506
Class V. 22. Persons *working and dealing in* **General** *or* **Unspecified Commodities**,	174,377	143,443	30,934	21,447	6,519	121-996	24,415
Class V. 23. Persons *working and dealing in* **Refuse Matters**,	663	586	77	39	5	547	72
Class VI. 24. Persons **Not Producing**,	2,494,958	765,097	1,708,861	718,222	791,206	67,875	917,655
SUB-ORDERS.							
Order. Sub-Order.							
Class I. 1. 1 National Government,	16 502	13,762	2,740	3,898	499	9,864	2,241
Class I. 1. 2. Local Government,	17,302	16,536	1,273	142	50	10,394	1,223
Class I. 1. 3 East India and Colonial Service	14	14				14	.
Class I. 2. 1. Army (at Home),	29 118	29 118	.	1,723	.	21,395	.
Class I. 2. 2 Navy (Ashore or in Port),	3,350	3,350		478		2,872	
Class I. 3. 1 Clerical Profession,	18,401	9,082	3 425	436	108	9-546	3,317
Class I. 3. 2. Legal Profession,	4,823	4,765	38	513	8	4 212	30
Class I. 3. 3 Medical Profession,	5,933	3,840	2,093	345	32	3,492	2,061
Class I. 3. 4 Teachers,	20,580	7,700	12,885	714	2 039	6,986	10,846
Class I. 3. 5. Literary and Scientific Persons,	8,378	4,984	3,391	2,974	2 569	2,010	825
Class I. 3. 6. Engineers and Surveyors,	1,337	1 337		92		1 245	
Class I. 3. 7. Artists,	4,261	2 456	1,805	244	251	2,212	1,554
Class I. 3. 8. Persons engaged in Exhibitions, Shows, Games, &c.,	408	447	21	128	4	319	17
Class II. 4. 1. Domestic Service,	193 620	23,851	169,769	4,438	43,155	19,413	126,614
Class II. 4. 2. Other Service,	25,798	2,236	23,562	102	1,933	2,134	21,629

Printed image digitised by the University of Southampton Library Digitisation Unit

OCCUPATIONS OF THE PEOPLE

TABLE 19.—OCCUPATIONS of MALES and FEMALES, distinguishing those under Twenty Years of Age from those of Twenty Years and upwards, in CLASSES, ORDERS, and SUB-ORDERS, in Ireland.—*continued.*

Classes, Orders, and Sub-Orders.	All Ages.			Under 20 Years of Age		20 Years of Age and upwards.	
	Persons.	Males.	Females.	Males.	Females.	Males	Females.
Order.							
SUB-ORDER.							
Class III. 3. 1. Merchants and Agents,	35 063	30 549	4,514	4,966	1,318	25,583	[illegible]
2. Dealers in Money	2,697	2,695	2	273	.	2,422	[illegible]
3. Persons occupied in Insurance	1,563	1,550	13	107	.	1,443	[illegible]
4. 1. On Railways,	11,727	11,631	96	1 061	5	10,570	[illegible]
2. On Roads,	18,985	18,900	85	1,630		17,270	[illegible]
3. On Canals, Rivers, and Seas,	15,252	15 200	52	1,176	1	14,024	[illegible]
4. In Storage,	492	468	24	53	6	415	[illegible]
5. In conveying Messages, Porterage, etc.	12,110	11,870	240	6,923	120	4,947	[illegible]
Class IV. 7. 1. In Fields and Pastures,	849,896	764,531	85,325	101,296	3,668	663,235	[illegible]
2. In Woods,	220	220	.	19		201	
3. In Gardens,	5,176	5 039	137	459	26	4,580	[illegible]
8. 1. About Animals,	20,810	20,685	125	2,240	7	18,445	[illegible]
Class V. 9. 1. Books,	7,636	5,902	1,734	1,126	625	4,776	[illegible]
2. Prints and Maps,	486	444	42	49	25	395	[illegible]
10. 1. Machines,	8,049	8,035	14	1,625	3	6,410	[illegible]
2. Tools and Implements,	204	202	2	22	1	180	[illegible]
3. Watches and Philosophical Instruments,	2 186	2,178	8	353	1	1,825	
4. Surgical Instruments,	29	29		3		26	
5. Arms and Ordnance,	74	74		7		67	
6. Musical Instruments,	204	200	4	27	1	173	
7. Type, Dies, Medals, Coins,	25	25		1		24	
8. Tackle for Sports and Games,	59	42	17	5	2	37	[illegible]
11. 1. Houses,	53 920	53,907	13	7,513		46 364	[illegible]
2. Furniture and Fittings,	4 449	3,567	882	641	184	2,926	[illegible]
3. House Decorations,	475	422	53	66	10	356	[illegible]
12. 1. Carriages,	3,887	3,869	18	695	3	3 174	[illegible]
2. Harness,	2,846	2,818	28	456	3	2 362	[illegible]
13. 1. Hull,	5,960	5,960		855		5,105	
2. Masts, Rigging, etc.,	276	272	4	29	.	243	
14. 1. Colouring Matters,	29	17	12	1	5	16	[illegible]
2. Explosives,	145	128	17	35	5	93	[illegible]
3. Drugs and other Chemicals and Compounds,	2,075	1,991	84	381	20	1.610	[illegible]
15. 1. Tobacco and Pipes,	1,922	860	1,062	163	508	697	[illegible]
16. 1. Board and Lodging,	12,365	6 703	5,572	647	240	6,146	[illegible]
2. Spirituous Drinks,	5,400	5,017	383	505	37	4 512	[illegible]
3. Food,	50,731	39,941	10,790	6,096	1,652	33,845	[illegible]
17. 1. Wool and Worsted,	5,348	2 493	2,855	426	655	2,067	[illegible]
2. Silk,	209	115	94	13	18	102	[illegible]
3. Cotton and Flax,	77,465	24 146	53,319	5,335	16,076	18,811	[illegible]
4. Hemp and other Fibrous Materials,	2,512	945	1,567	399	680	546	[illegible]
5. Mixed or Unspecified Materials,	24,054	9,806	14,248	2,278	3,135	7,528	[illegible]
18. 1. Dress,	137,804	31,960	105,844	3,990	24,946	27,970	[illegible]
19. 1. In Grease, Gut, Bone, Horn, Ivory, and Whalebone,	465	389	76	41	24	348	[illegible]
2. In Skins,	711	647	64	61	10	586	[illegible]
3. In Hair and Feathers,	710	438	272	61	55	377	[illegible]
20. 1. In Oils, Gums and Resins,	137	124	13	8	4	116	[illegible]
2. In Cane, Rush, and Straw,	775	703	72	37	9	666	[illegible]
3. In Wood and Bark,	6,012	5,880	132	690	47	5,190	[illegible]
4. In Paper,	3,452	1,119	2,333	178	843	941	[illegible]
21. 1. Miners,	1,263	1,263		207		1,056	[illegible]
2. Coal, Coal Gas, etc.	3,865	3 828	37	245	1	3,583	[illegible]
3. Stone, Clay, and Roadmaking,	11,654	11 624	30	1,176	5	10,448	[illegible]
4. Earthenware and Glass,	907	700	207	139	28	561	[illegible]
5. Salt,	70	60	10	8	3	52	
6. Water,	151	150	1	5		145	[illegible]
7. Precious Metals and Jewellery,	670	620	50	94	19	526	[illegible]
8. Iron and Steel,	19,763	19,563	200	3,073	35	16,490	[illegible]
9. Copper,	233	233	.	44		189	[illegible]
10. Tin and Zinc,	1,489	1,439	50	196	13	1,249	[illegible]
11. Lead,	24	24	.	5	.	19	
12. In other, Mixed, or Unspecified Metals,	1,198	1,166	32	257	7	909	[illegible]
22. 1. Makers and Dealers (General or Undefined),	35 105	16,177	18 928	3,045	2,774	13,132	[illegible]
2. Mechanics and Labourers (General or Undefined),	139 272	127,266	12,006	18,402	3,745	108,864	[illegible]
23. 1. Refuse Matters,	663	586	77	39	5	547	[illegible]
Class VI. 24. 1. Persons not returned as following any specified Occupation,	2 494 958	786,097	1,708 861	718,222	791,206	67,875	[illegible]

Printed image digitised by the University of Southampton Library Digitisation Unit

TABLE 20.—OCCUPATIONS of MALES IN IRELAND by AGES, RELIGIOUS PROFESSIONS, and EDUCATION.

OCCUPATIONS.	MALES.														
		AGES						RELIGIOUS PROFESSIONS					EDUCATION		
	TOTAL.	Under 15 years.	15 and under 20	20 and under 25.	25 and under 45	45 and under 65.	65 and upwards	Roman Catholics.	Protestant Episcopalians.	Presbyterians.	Methodists.	All other Persuasions	Read and Write	Read only.	Neither read nor write
TOTAL OF MALES,	2,200 010	687,492	235,000	217,297	554,689	363,666	141,896	1 640,333	283,991	215,040	29,114	31,232	1 536 246	122,558	491,206
CLASS I.															
(Professional)															
ORDER I.—PERSONS ENGAGED IN THE GENERAL OR LOCAL GOVERNMENT OF THE COUNTRY,															
Sub-order 1.—National Government.															
The Lord Lieutenant of Ireland,	1	.		.	.	1		.	1	.			1		
Peer of the Realm Representative Peer, M P,															
Privy Councillor (not otherwise described),	43			1	7	23	12	6	36	1			43		
Civil Service (Officers and Clerks,	5 740	13	699	903	2,674	1,273	178	3 263	1,801	391	137	115	5,740		
Civil Service (Messengers, &c),	7 535	430	2,756	1,506	2 338	461	44	6,029	942	433	66	65	7,502	20	13
Prison Officer &c ,	443		.	43	251	146	3	267	147	24	4	1	443		
2. *Local Government.*															
Police	12,293		50	1,554	9,626	1,063		9 102	2,445	611	105	30	12 293		
Municipal, Parish, Union, District—Officer,	2,407	1	53	217	1,202	794	140	1,612	426	232	49	38	2,368	10	20
Other Local or County Official,	1,836	4	34	75	585	788	350	839	784	129	35	29	1,827	2	7
3 *East India and Colonial Service*															
East India and Colonial Service,	14		.	4	8	2	.	4	8	2	.		14		
II PERSONS ENGAGED IN THE DEFENCE OF THE COUNTRY															
1 *Army (at home)*															
Army Officer (effective or retired),	1,378		56	128	495	520	179	192	1,121	25	8	32	1,378		
Soldier and Non Commissioned Officer	20,123	95	6,030	7,532	6 201	262		5 471	12,395	1 261	783	210	19 839	63	221
Militia Yeomanry,	3,820	13	1,528	876	1,307	95	1	860	2,769	80	61	50	3,608	41	168
Army Pensioner	3,797	.	1	29	332	1,936	1,199	2,711	806	203	45	31	3,002	231	564
2. *Navy (ashore or in port)*															
Navy Officer (effective or retired),	199	1	5	7	57	107	22	40	137	5	2	9	199		
Seaman (Royal Navy),	2,190	7	459	188	1,246	199	1	622	1,164	82	127	102	2,091	2	7
Royal Marines (Officers and Men),	78	1	5	25	46	1		5	60	2	2	9	78		
Navy Pensioner,	973	.		8	132	530	303	672	247	31	15	8	901	29	43
III PERSONS ENGAGED IN PROFESSIONAL OCCUPATIONS (WITH THEIR IMMEDIATE SUBORDINATES)															
1. *Clerical Profession.*															
Clergy—Roman Catholic,	3,711		.	43	1,868	1,488	312	3,711					3,711	.	
— Protestant Episcopalian,	1,617			30	729	604	254	.	1,617		.		1,617		
— Presbyterian,	685			1	348	234	102			685		.	685		
— Methodist,	277	.		14	117	110	36			.	277		277		
— All other Persuasions,	147			1	70	58	18	.		.		147	147		
Missionary, Scripture Reader, Itinerant Preacher,	306		8	49	148	68	33		120	72	29	85	304	2	
Monk including Lay Brother),	1,159		133	211	439	289	87	1,159					1,155		4
Theological Student,	1,475	1	268	903	302	1		1,244	89	117	10	15	1,475		
Church Chapel, Cemetery—Officer, Servant,	605	5	21	32	213	243	91	241	268	77	12	7	559	17	29
2 *Legal Profession*															
Barrister Solicitor,	2,216			139	1,338	585	154	975	898	243	34	60	2,216	.	
Law Student,	361	1	94	169	91	8	.	174	116	49	11	12	361	.	
Law Clerk and others connected with Law,	2,208	39	439	530	885	263	52	1 262	583	280	44	39	2 208	.	
3 *Medical Profession.*															
Physician, Surgeon, General Practitioner,	2,201			47	1,299	722	133	918	758	361	51	80	2,201	.	
Dentist, Assistant	321	4	56	74	141	40	6	107	130	46	10	32	321	.	
Medical—Student, Assistant,	1,285	1	284	673	316	10	1	575	392	232	47	39	1,285	.	
Subordinate Medical Service,	33		3	4	11	11	4	17	5	7	2	2	31	1	1
4 *Teachers*															
Schoolmaster, Assistant,															
Teacher, Professor, Lecturer,	6,768	21	626	1,002	3,539	1,509	71	4,713	1,033	893	81	46	6,768		
School Service and others concerned in Teaching,	898	3	59	133	461	192	50	473	257	103	27	38	898		
	34		5	1	15	11	2	12	11	9	1	1	33	1	
5. *Literary and Scientific Persons.*															
Author, Editor, Journalist	531		16	65	321	108	21	317	118	65	11	20	531	.	
Reporter, Shorthand Writer,	135	.	29	40	53	13		86	27	13	3	6	135		
Student (undefined),	4,170		2,915	1,015	239	1		2,501	1,094	333	100	52	4,170		
Persons engaged in Scientific Pursuits,	68	.	11	10	29	15	3	16	32	5	4	11	68		
Literary, Scientific Institution—Service, &c ,	80	.	3	11	42	18	6	30	30	12	3	5	80		
6 *Engineers and Surveyors.*															
Civil Engineer, Apprentice,	999	2	62	111	491	262	71	284	511	129	23	52	999	.	
Mining Engineer,	38	.	2	4	24	9	2	8	17	7	2	4	38		
Land, House Ship—Surveyor,	350	2	24	47	145	96	36	203	100	30	6	11	350		

Printed image digitised by the University of Southampton Library Digitisation Unit

TABLE 20.—OCCUPATIONS of MALES, in IRELAND, by AGES,

OCCUPATIONS	MALES. Total	Ages. Under 15 years	15 and under 20	20 and under 25	25 and under 45	45 and under 65	65 and upwards	Religious Professions. Roman Catholics	Protestant Episcopalians	Presbyterians	Methodists	All other Persuasions	Education. Read and write	Read only	Neither read nor write
7. Artists.															
Painter (Artist),	200	.	17	26	101	44	12	84	69	26	5	16	200		
Engraver (Artist),	17		3	2	10	1	1	8	7	1	1		17		
Sculptor,	114		13	17	43	31	10	91	17	4	2		113		1
Architect, Apprentice,	382	2	52	77	161	13	17	141	147	55	9	30	352		
Musician, Musicmaster,	1,071	4	91	119	490	293	114	703	291	32	12	33	804	21	18
Art Student,	38		21	15	1	1		9	9	12	4	4	33		
Photographer,	449	7	66	61	242	55	18	185	158	66	17	23	448		1
Actor,	73		5	19	50	6	2	36	29	2	.	6	71		2
Art, Music, Theatre—Service, &c.,	112		3	10	61	24	5	47	46	8	4	7	107	1	4
8. Persons engaged in Exhibitions, Shows, Games, &c.															
Performer, Showman, Exhibition Service,	53	3	3	10	43	15	4	42	37	2	1	1	51	2	1
Billiard, Cricket, and other Games—Service,	364	20	97	66	133	45	3	288	52	17	5	2	351	5	3
CLASS II. *(Domestic)*															
IV. PERSONS ENGAGED IN DOMESTIC OFFICES OR SERVICES.															
1. Domestic Service.															
Domestic—Coachman, Groom,	7,959	51	867	1,501	3,931	1,390	219	5,712	1,792	399	27	29	7,312	239	33
Domestic Gardener,	4,329	29	376	545	1,904	1,180	295	2,716	1,424	404	45	40	4,034	119	17
Domestic Indoor Servant,	5,828	499	2,956	1,794	3,035	1,157	287	6,632	1,757	365	34	40	5,016	733	28
Lodge, Gate, Park—Keeper (not Government),	294		9	15	60	132	78	157	88	37	1	5	265	4	3
Inn, Hotel—Servant,	2,137	44	433	551	885	202	22	1,609	337	161	13	27	2,088	21	28
College, Club—Service,	304	3	71	52	112	63	3	202	10	23	6	3	301	2	1
2. Other Service.															
Office Keeper (not Government),	24				9	13	2	9	11	3	1		24		
Cook (not Domestic),	121	1	7	14	59	37	3	65	37	12	2	5	117	2	2
Washing and Bathing Service,	253	6	42	48	114	39	4	105	63	55	7	23	235	11	
Hospital and Institution Service,	1,059	2	20	251	591	167	18	573	198	73	5	10	1,042	11	5
Others engaged in Service,	779	4	20	46	267	345	94	501	193	54	17	14	708	30	4
CLASS III. *(Commercial)*															
V. PERSONS ENGAGED IN COMMERCIAL OCCUPATIONS															
1. Merchants and Agents															
Merchant,	2,262	2	119	170	991	779	201	1,324	382	345	125	86	2,239	3	
Broker, Agent, Factor,	2,391	4	55	220	1,146	810	156	1,023	740	408	103	117	2,384	5	
Auctioneer, Appraiser, Valuer, House Agent,	1,113		26	79	487	409	112	404	474	155	31	49	1,113		
Accountant,	1,930	2	136	252	989	478	13	924	591	235	93	81	1,930		
Salesman, Buyer (not otherwise described),	364	2	41	85	179	49	5	134	74	114	22	17	358		4
Commercial Traveller,	3,442	1	64	389	2,112	741	75	1,412	857	704	221	218	3,442		
Commercial Clerk,	18,962	430	4,075	4,422	7,563	2,141	312	9,296	4,806	3,471	754	665	18,962		
Officer of Commercial Company, Guild, Society, &c.,	98			2	48	40	8	22	47	12	7	10	98		
2. Dealers in Money.															
Banker,	169		1	17	70	68	13	61	81	25	.	2	169		
Bank Service,	2,506		272	495	1,158	526	55	773	1,185	396	73	78	2,506		
Bill Discounter, Bill Broker, Finance Agent,	20		.		10	9	1	7	3	2	.	8	20		
3. Persons occupied in Insurance.															
Life, House, Ship, &c.—Insurance Service	1,550	5	102	177	817	399	50	539	470	311	126	104	1,550		
VI. PERSONS ENGAGED IN CONVEYANCE OF MEN, GOODS AND MESSAGES.															
1. On Railways.															
Railway Engine—Driver, Stoker,	1,777		100	325	980	350	22	1,394	199	147	17	20	1,742	20	9
Railway Guard,	549		4	40	352	141	12	407	87	49	5	5	549		
Pointsman, Level Crossing Man,	194		6	16	81	65	26	157	25	7	3	2	178	4	12
Other Railway Officials and Servants,	9,111	45	906	1,617	4,570	1,710	203	6,356	1,653	845	159	95	8,840	109	162
2. On Roads															
Toll Collector,	17			2	7	8		16	1	.	.	.	17		
Omnibus, Coach, Cab—Owner, Livery Stable Keeper,	1,261		11	79	594	489	88	1,025	122	89	10	15	1,153	56	7
Cabman, Flyman, Coachman (not Domestic),	2,524	8	165	313	1,291	652	95	1,895	443	151	24	11	2,258	94	17
Carman, Carrier, Carter, Drayman,	13,523	65	1,243	2,281	6,812	2,709	353	9,189	1,667	1,132	169	166	11,897	506	1,120
Tramway Company's Service,	1,575	20	118	394	888	145	10	1,072	250	214	18	21	1,513	18	1
3. On Canals, Rivers, and Seas															
Inland Navigation Service,	329		20	42	134	108	25	278	43	8			282	14	33
Barge, Lighter, Waterman,	914	5	69	166	404	219	51	815	68	23	4	4	619	55	18
Navigation Service (on Shore),	124	1	10	16	45	45	7	94	25	25	4	6	121	1	
Seaman (Merchant Service),	5,032	18	661	1,203	3,905	1,021	321	4,297	1,616	1,096	226	827	7,475	120	2
Pilot,	269		3	8	105	129	24	232	19	16	1	1	249	7	1
Ship—Steward, Cook,	307	3	56	65	135	46	2	101	104	34	8	60	301	2	4
Boatman on Seas,	396	1	30	52	176	112	25	359	19	14	4		296	16	84
Harbour, Dock, Wharf, Lighthouse—Service,	4,829	14	285	570	2,488	1,225	146	3,749	545	454	33	48	3,993	319	76

Printed image digitised by the University of Southampton Library Digitisation Unit

RELIGIOUS PROFESSIONS, and EDUCATION—*continued*

OCCUPATIONS.	MALES													
		AGES.						RELIGIOUS PROFESSIONS					EDUCATION.		
	TOTAL	Under 15 years.	15 and under 20	20 and under 25	25 and under 45	45 and under 65	65 and upwards.	Roman Catholics.	Protestant Episcopalians.	Presbyterians.	Methodists.	All other Persuasions.	Read and write	Read only	Neither read nor write
4 In Storage															
Warehouseman (not Manchester),	386	3	46	66	184	82	5	141	96	115	19	15	381	1	4
Meter, Weigher,	82	.	4	3	27	34	14	57	8	12	3	2	80	.	2
5 In conveying Messages, Porterage, &c.															
Messenger, Porter, Watchman (neither Railway nor Government)	11,586	2,691	4,185	1,151	2,200	1,147	212	8,753	1,510	1,042	163	118	10,816	314	456
Telegraph, Telephone—Service (not Government),	284	4	43	63	152	20	2	168	74	30	5	7	282	2	
CLASS IV.															
(Agricultural)															
VII. PERSONS ENGAGED IN AGRICULTURE															
1 In Fields and Pastures.															
Farmer, Grazier,	328,853	133	2,797	7,869	95,804	151,941	70,309	265,034	27,322	31,156	2,904	2,437	249,615	20,883	58,355
Farmer's Grazier's—Son, Grandson, Brother, Nephew,	214,261	.	56,398	59,415	89,771	7,943	734	183,392	13,240	15,109	1,355	1,156	196,281	5,172	12,808
Farm Bailiff,	1,892	.	30	66	734	869	213	937	612	312	16	15	1,795	45	52
Agricultural Labourer, Cottager (*a*),	135,349	2,133	16,890	19,319	48,452	34,266	14,139	116,477	9,862	9,205	315	437	92,472	10,848	32,029
Shepherd,	5,469	25	328	511	2,010	1,921	674	5,195	172	91	4	7	4,081	363	1,025
Farm Servant (in door),	76,534	4,090	18,369	17,379	24,515	9,281	2,900	66,528	4,459	5,370	207	270	61,771	4,263	10,500
Land Drainage Service (not in towns),	4				2	2		3	1				3		1
Agricultural Machine—Proprietor, Attendant,	38	1	4	5	20	7	1	24	5	8		1	37	.	1
Agricultural—Student, Pupil,	63		23	33	7	.	.	48	10	3	1	1	63		
Others engaged in, or connected with, Agriculture,	1,768	1	34	72	588	727	346	1,302	333	109	10	14	1,282	114	372
2 In Woods.															
Woodman,	220	.	19	14	96	62	29	136	47	32	2	3	187	13	20
3 In Gardens															
Nurseryman, Seedsman, Florist,	246	5	17	34	112	62	16	87	64	72	16	7	242	2	2
Gardener (not Domestic),	4,793	44	393	478	1,917	1,505	456	3,016	1,186	474	45	72	4,334	183	276
VIII. PERSONS ENGAGED ABOUT ANIMALS.															
1 About Animals.															
Horse—Proprietor, Breeder, Dealer,	509	1	18	54	305	101	27	407	92	32	3	5	413	23	13
Groom, Horse Keeper, Horse Breaker,	2,584	40	575	499	1,150	429	91	2,124	324	122	6	8	2,313	103	168
Veterinary Surgeon, Farrier,	806	1	67	122	439	152	25	546	127	109	10	14	780	10	16
Cattle, Sheep, Pig—Dealer, Salesman,	4,433	6	234	515	2,189	1,228	261	4,095	172	144	13	9	3,952	157	324
Cow,	503	5	37	55	231	143	27	431	18	4			298	42	163
Menagerie Keeper,	1,353	5	68	153	666	389	72	731	458	153	3	8	1,220	35	98
Cage Bird, Animal—Keeper, Dealer,	128	4	9	20	56	33	6	101	15	9	1	2	109	7	12
Fisherman,	10,361	111	1,259	1,798	4,460	2,134	599	9,077	581	244	30	429	7,264	610	2,471
Knacker, Cat's Meat Dealer, &c., &c.,	8				4	3	1	8					2	1	5
CLASS V															
(Industrial)															
IX. PERSONS WORKING AND DEALING IN BOOKS, PRINTS, AND MAPS.															
1 Books															
Publisher, Bookseller, Librarian,	363	1	26	35	162	97	32	147	103	58	18	21	351		2
Music—Publisher, Seller, Printer	22		1	1	9	9	2	8	8	3		3	22		
Bookbinder,	559	13	103	35	265	77	16	287	150	84	25	13	554	2	3
Printer (including employés),	4,662	98	810	794	2,130	716	109	2,762	1,071	601	122	106	4,641	14	7
Newspaper Agent, News Room Keeper,	296	17	45	26	99	88	21	191	57	26	13	9	269	9	18
Others,	10	2	5	1	1	1		5	1	1	.		10		
2 Prints and Maps															
Lithographer, Lithographic Printer,	436	7	42	60	250	71	6	140	120	119	31	26	436		
Map and Print—Colourer, Seller,	8		.	1	5	2	.	1	4	3			8		
X. PERSONS WORKING AND DEALING IN MACHINES AND IMPLEMENTS															
1 Machines															
Engine and Machine Maker,	1,904	12	343	311	821	358	59	792	515	401	100	96	1,881	14	9
Millwright,	365	4	51	40	114	112	44	110	88	143	7	11	356	4	5
Fitter and Turner (Engine and Machine),	3,501	40	307	609	1,452	538	55	1,369	877	941	158	156	3,458	25	18
Boiler Maker,	1,601	15	231	233	701	336	25	477	478	438	100	58	1,539	32	30
Spinning and Weaving Machine Maker,	512	14	98	76	230	81	13	85	145	208	43	31	500	9	3
Agricultural Machine and Implement Maker,	137	1	7	12	63	39	15	80	29	23	1	4	113	11	13
Domestic Machinery—Maker, Dealer,	10		2	2	3	3	.	5	2	2		1	10	.	.
Others,	5		.	2	2	1		3	1	1			5		
2 Tools and Implements															
Tool—Maker, Dealer,	41	.	2	5	19	13	2	26	6	6		3	38	2	1
Cutler, Scissors Maker,	86	1	12	7	32	28	6	51	16	12	3	4	16	5	5
Knife Maker,	18	1	1	1	11	4		9	7	1		1	17		1
Saw Maker,	34	.	2	7	13	10	2	15	9	8		2	33		1
Steel Pen Maker,	1	.	.	1				.		1			1		
Domestic Implement Maker,	22		3	1	9	7	2	13	4	3		2	20		2

(*a*) See "General Labourer" (Class V, page 124), the majority of whom may be assumed to be *Agricultural* Labourers, although not having returned themselves as such.

Printed image digitised by the University of Southampton Library Digitisation Unit

TABLE 20.—OCCUPATIONS of MALES, in IRELAND, by AGES,

OCCUPATIONS.	MALES.													
		AGES.						RELIGIOUS PROFESSIONS					EDUCATION	
	TOTAL.	Under 15 years	15 and under 20	20 and under 25	25 and under 45	45 and under 65	65 and upwards	Roman Catholics.	Protestant Episcopalians.	Presbyterians	Methodists.	All other Persuasions.	Read and write.	Read only	Neither read nor write.
3. Watches and Philosophical Instruments															
Watch Maker, Clock Maker,	1,190	20	154	174	512	252	68	474	342	246	76	52	1,172	16	[illegible]
Philosophical Instrument Maker, Optician,	57		5	12	22	13	5	22	24	6	1	4	57		
Electrical Apparatus Maker,	899	9	162	227	433	64	4	405	279	114	38	63	892	4	[illegible]
Weighing and Measuring Apparatus Maker,	32		3	1	18	8	2	16	12	2	1	1	32		
4 Surgical Instruments.															
Surgical Instrument Maker,	29		3	6	11	8	1	5	10	10	4		29		
5 Arms and Ordnance.															
Gunsmith, Gun Manufacturer,	73	1	6	4	29	29	4	40	18	9	4	2	72	1	
Others,	1			1				1					1		
6 Musical Instruments															
Musical Instrument—Maker, Dealer,	200	2	25	20	91	48	8	80	93	18	4	5	197		[illegible]
7 Type, Dies, Medals, Coins															
Type—Cutter, Founder,	12		1	1	8	2		9		2		1	12		
Die, Seal, Coin Medal—Maker,	13			3	6	4		5	4	1	1	2	13		
8. Tackle for Sports and Games.															
Toy—Maker, Dealer,	2				1	1			2				2		
Fishing Rod, Tackle—Maker, Dealer,	27		2		11	13	1	18	7	2			26		1
Apparatus for other Games—Maker, Dealer,	13	1	2	3	5	2		3	5	3		2	13		
XI. PERSONS WORKING AND DEALING IN HOUSES, FURNITURE, AND DECORATIONS															
1 Houses.															
Builder,	2,883	7	141	270	1,432	894	139	2,064	364	328	69	58	2,563	113	[illegible]
Carpenter, Joiner,	26,164	147	3,698	4,700	10,555	5,834	1,280	17,735	3,288	4,196	426	469	25,292	379	[illegible]
Bricklayer,	4,136	20	519	724	1,874	872	124	2,574	642	749	79	89	3,805	191	[illegible]
Mason,	6,558	10	458	920	2,695	1,932	508	5,465	485	459	43	70	5,860	240	[illegible]
Slater, Tiler,	1,006	6	95	143	450	312	60	941	56	26	8	5	989	17	[illegible]
Plasterer, Whitewasher,	2,536	13	346	462	1,082	551	82	1,906	277	273	42	38	2,389	65	[illegible]
Paperhanger,	22		1	3	11	6	1	18	2	1	1		19		[illegible]
Plumber,	3,132	62	765	643	1,234	388	40	1,631	682	636	93	90	3,095	23	[illegible]
Painter, Glazier,	7,381	95	1,126	1,238	3,263	1,452	207	4,774	1,394	838	202	173	7,169	102	[illegible]
Others,	37		4	3	18	12		32	3	2			35	2	
2. Furniture and Fittings															
Cabinet Maker, Upholsterer,	2,353	35	413	429	934	452	90	1,244	482	436	82	109	2,295	25	[illegible]
French Polisher,	359	7	78	72	148	50	9	176	72	90	11	10	354	3	[illegible]
Furniture—Broker, Dealer,	300	1	23	34	163	68	11	136	53	63	12	36	292	5	[illegible]
Locksmith, Bellhanger,	78		9	6	28	31	8	72	4			2	63	1	[illegible]
Gas Fitter,	308	5	65	50	119	62	7	209	61	23	9	6	299	3	[illegible]
House and Shop Fittings—Maker, Dealer,	59		7	4	34	13	1	33	9	8	3	6	57	1	[illegible]
Funeral Furniture Maker, Undertaker,	96		5	10	42	30	3	75	8	8	2	3	92	1	[illegible]
Others,	14		2		8	4		9	3	1	1		13	1	
3. House Decorations															
Wood Carver,	153	3	20	26	61	32	5	78	27	28	9	11	143	2	[illegible]
Carver, Gilder,	196	2	29	29	80	39	17	105	36	29	9	17	191	2	[illegible]
Dealer in Works of Art,	22		4	4	8	4	2	18	2	1		1	22		
Figure, Image—Maker, Dealer,	23		1	3	10	9		22	1				13	2	[illegible]
Animal, Bird, &c.—Preserver, Naturalist,	23		1	4	9	7	2	9	7	1	5	1	23		
Artificial Flower Maker,	1				1			1					1		
Others,	4			1	1	1	1	3	1				4		
XII. PERSONS WORKING AND DEALING IN CARRIAGES AND HARNESS.															
1 Carriages.															
Coachmaker,	2,841	30	412	487	1,178	629	105	2,102	419	246	40	34	2,747	42	[illegible]
Railway Carriage, Railway Wagon—Maker,	73	1	9	7	41	13	2	57	12	3		1	72	1	[illegible]
Wheelwright,	180		30	25	72	43	10	147	17	12	3	1	175	2	[illegible]
Bicycle, Tricycle—Maker, Dealer,	730	22	183	186	314	24	1	358	198	116	27	31	725	2	[illegible]
Others,	45	1	7	4	23	7	3	29	11	3	2		44	1	
2 Harness.															
Saddler; Harness, Whip—Maker,	2,818	38	418	485	1,110	632	135	2,107	333	305	39	34	2,725	41	[illegible]
XIII. PERSONS WORKING AND DEALING IN SHIPS AND BOATS															
1 Hull															
Ship, Boat, Barge—Builder,	4,375	56	614	729	2,190	707	79	506	1,629	1,733	276	231	4,121	109	[illegible]
Shipwright, Ship Carpenter (ashore),	1,585	2	133	191	707	411	91	562	336	546	70	71	1,542	30	[illegible]
2 Masts, Rigging, &c.															
Mast, Yard, Oar, Block—Maker,	8		1	2	2	3		1	3	2	2		8		
Ship—Rigger, Chandler, Fitter,	95		2	5	49	35	4	29	26	24	8	8	92	3	[illegible]
Sail Maker,	169	1	25	18	63	50	12	96	37	30	4	2	162	1	[illegible]

Printed image digitised by the University of Southampton Library Digitisation Unit

RELIGIOUS PROFESSIONS, and EDUCATION—*continued.*

OCCUPATIONS	MALES.														
		AGES.						RELIGIOUS PROFESSIONS.					EDUCATION.		
	TOTAL.	Under 15 years.	15 and under 20.	20 and under 25.	25 and under 45.	45 and under 65.	65 and upwards.	Roman Catholics.	Protestant Episcopalians.	Presbyterians.	Methodists.	All other Persuasions.	Read and write.	Read only.	Neither read nor write.
XIV. PERSONS WORKING AND DEALING IN CHEMICALS AND COMPOUNDS															
1 *Colouring Matters*															
Dye, Paint—Manufacture,	8	.	.	1	6	1	.	3	1	2	.	2	8	.	.
Ink, Blacking, Colouring Substance—Manufacture,	9	1	.	1	3	2	2	3	3	3	.	.	9	.	.
2 *Explosives*															
Gunpowder, Guncotton, Explosive Substance—Manufacture	118	4	31	21	45	14	3	98	18	1	.	1	110	2	6
Fuse, Fireworks, Explosive Articles—Manufacture,	10	.	.	1	7	2	.	3	4	2	1	.	10	.	.
3 *Drugs and other Chemicals and Compounds*															
Chemist, Druggist,	1,856	25	346	440	795	220	30	562	534	519	155	86	1,856	.	.
Manufacturing Chemist,	123	.	9	21	62	28	3	80	29	10	2	2	111	1	11
Alkali Manufacture,	7	1	.	1	3	1	1	3	1	3	.	.	7	.	.
Drysalter,	3	.	.	.	3	.	.	.	1	.	.	2	3	.	.
Others	2	.	.	.	.	1	1	2	.	.	.	.	1	.	1
XV. PERSONS WORKING AND DEALING IN TOBACCO AND PIPES.															
1 *Tobacco and Pipes*															
Tobacco Manufacturer, Tobacconist,	747	15	122	107	305	178	20	553	94	63	9	28	722	5	20
Tobacco Pipe, Snuff-box, &c.—Maker,	113	4	22	22	38	25	2	105	7	.	.	1	94	5	14
XVI. PERSONS WORKING AND DEALING IN FOOD AND LODGINGS.															
1 *Board and Lodging*															
Inn Keeper, Hotel Keeper, Publican,	6,463	33	612	709	2,873	1,829	407	5,666	420	302	23	52	6,375	41	47
Lodging House, Boarding House—Keeper,	205	.	.	2	64	83	56	164	29	7	4	1	161	8	36
Coffee House, Eating House—Keeper,	125	.	2	7	59	50	7	54	29	24	3	10	122	2	1
2 *Spirituous Drinks.*															
Hop—Merchant, Dealer,	2	.	.	.	1	1	.	.	1	.	.	.	2	.	.
Maltster, Distiller,	993	2	47	131	525	252	36	749	129	100	5	10	885	35	73
Brewer	1,710	7	99	270	957	354	23	1,482	190	22	5	11	1,577	48	85
Beerseller, Ale Porter Cider—Dealer,	13	.	3	1	5	2	2	9	4	.	.	.	13	.	.
Cellarman,	449	17	119	80	172	56	5	300	67	53	10	5	425	10	14
Wine and Spirit—Merchant Agent,	1,850	10	201	261	831	472	75	1,408	259	155	9	19	1,834	9	7
3 *Food*															
Creamery Worker,	1,021	8	141	317	449	82	24	870	80	51	13	7	959	21	41
Milkseller Dairyman,	1,706	33	200	223	722	414	114	1,215	199	237	19	36	1,529	48	129
Butcher, Meat Salesman,	6,456	49	705	1,002	2,848	1,502	350	5,176	667	460	92	61	5,776	223	457
Provision—Cured Dealer,	2,004	13	275	349	1,136	621	110	1,785	267	320	55	77	2,395	36	73
Poulterer, Game Dealer,	1,384	15	133	206	646	324	60	1,099	149	102	15	19	1,118	69	197
Fishmonger,	732	14	47	74	331	208	58	612	71	36	8	5	572	32	128
Corn, Flour, Seed—Merchant, Dealer	1,027	1	60	89	441	355	81	625	138	152	49	33	990	14	23
Corn Miller,	1,934	11	129	209	864	566	155	1,356	278	229	28	43	1,783	61	90
Baker	7,816	68	907	1,202	3,256	1,918	364	6,024	674	837	139	141	7,464	147	204
Confectioner, Pastry Cook,	594	11	71	88	272	123	29	287	115	129	27	36	566	10	18
Greengrocer, Fruiterer,	669	2	60	52	283	211	61	536	70	46	9	8	537	30	102
Mustard Vinegar, Sauce, Pickle—Maker, Dealer,	2	.	1	.	1	.	.	2	.	.	.	.	2	.	.
Sugar Refiner,	49	.	3	7	28	10	1	35	7	4	1	2	45	3	1
Grocer—Tea Coffee, Chocolate—Maker, Dealer,	13,614	197	2,865	2,919	5,132	2,027	424	8,414	1,672	2,687	495	346	13,479	54	81
Ginger Beer, Soda Water, Mineral Water—Maker, Dealer,	428	3	73	72	212	60	8	254	73	63	13	25	417	4	7
Others dealing in Food	6	.	1	.	2	3	.	5	1	.	.	.	6	.	.
XVII. PERSONS WORKING AND DEALING IN TEXTILE FABRICS.															
1 *Wool and Worsted*															
Woolstapler,	42	.	2	5	13	18	4	20	8	11	2	1	42	.	.
Woollen Cloth Manufacture,	2,330	73	333	311	856	591	166	1,675	279	302	50	21	1,972	111	247
Worsted Stuff—Manufacture,	52	1	5	13	22	10	1	33	4	11	1	3	44	1	7
Flannel Manufacture,	19	1	2	1	12	3	.	16	2	.	1	.	17	.	2
Blanket Manufacture,	4	.	.	1	3	.	.	4	.	.	.	.	4	.	.
Fuller	1	.	.	1	.	.	.	1	.	.	.	.	1	.	.
Cloth, Worsted, Stuff, Flannel, Blanket—Dealer,	3	.	1	.	1	1	.	2	.	1	.	.	3	.	.
Others,	40	.	8	2	16	10	4	18	5	14	2	1	38	.	2
	2	.	.	.	1	.	1	2	.	.	.	.	1	.	1
2. *Silk.*															
Silk Silk Goods—Manufacture,	95	2	9	5	29	35	15	73	17	3	.	2	91	3	1
Silk—Dyer, Printer,	2	.	1	1	.	.	.	2	.	.	.	.	2	.	.
Ribbon Manufacture,	1	.	1	.	.	.	.	.	1	.	.	.	1	.	.
Silk Merchant, Dealer,	17	.	.	.	6	7	4	6	3	6	2	.	17	.	.

Printed image digitised by the University of Southampton Library Digitisation Unit

TABLE 20.—OCCUPATIONS of MALES in IRELAND, by AGES,

OCCUPATIONS.	MALES.													
		AGES.						RELIGIOUS PROFESSIONS					EDUCATION.		
	TOTAL.	Under 15 years	15 and under 20	20 and under 25	25 and under 45	45 and under 65	65 and upwards	Roman Catholics.	Protestant Episcopalians.	Presbyterians.	Methodists.	All other Persuasions.	Read and write	Read only	Neither read nor write
3 Cotton and Flax															
Cotton, Cotton Goods—Manufacture,	473	27	67	49	147	123	60	135	131	167	26	19	424	33	21
Cotton, Calico—Printer, Dyer, Bleacher,	73	1	13	11	27	16	5	10	11	43	4	5	73		
Cotton, Calico—Warehouseman, Dealer,	16				8	8		6	2	7	1		16		
Flax, Linen—Manufacture—(Spinning processes),	6 219	516	935	787	2,519	1 226	176	2,580	1,646	1 675	166	152	5,518	328	373
" " " —(Weaving processes),	10 906	417	1,573	1,292	3,765	2,304	1,055	2,521	4,390	3,170	413	412	8,738	1 093	1,075
" " " —(Other processes or undefined),	5 453	410	1,154	786	1 972	971	160	1,103	1,726	2 134	185	305	5 050	189	214
Flax, Linen—Merchant, Dealer,	621		25	63	239	232	42	70	196	260	49	46	619	1	1
Lace—Manufacturer, Dealer,	19		3	2	7	5	2	7	10	1	1		18		1
Tape—Manufacturer, Dealer,	23	2	7	3	8	2	1	1	13	7		2	19	1	3
Thread—Manufacturer, Dealer,	338	48	77	48	111	44	10	107	165	53	9	4	289	12	37
4 Hemp and other Fibrous Materials															
Hemp, Jute, Cocoa Fibre—Manufacture,	163	13	55	23	54	16	2	138	10	10		5	154	4	5
Rope, Twine, Cord—Maker, Dealer,	678	111	192	67	152	127	29	263	207	156	24	28	597	38	43
Mat—Maker, Seller,	18		1	2	7	7	1	16		2			7	3	3
Net Maker,	25	1	3	12	6	3		12	10	3			23	1	1
Canvas, Sailcloth—Manufacture,	6		2		2	2		3	1	1		1	6		
Sacking, Sack, Bag—Maker, Dealer,	32	1	3	5	12	6		22	3	7			31	1	
Others,	23	1	11	3	5	3		8	5	7	2	1	22		1
5. Mixed or unspecified Materials															
Weaver (undefined)	385	16	42	30	96	114	87	180	96	70	19	20	296	40	50
Dyer, Printer, Scourer, Bleacher, Calenderer (undefined),	205	4	38	16	38	46	13	81	60	49	3	12	202	2	
Factory Hand (Textile) undefined,	60	9	4	13	21	10		16	23	10	8	3	57	2	1
Felt Manufacture	104		13	20	40	25	1	20	36	39	4	5	91	9	4
Carpet and Rug Manufacture,	33	4	4	3	15	11	1	19	9	6	2	2	33		
Draper, Linen Draper, Mercer,	8,886	109	2 005	1 947	3 551	1,116	158	5,154	1,200	1,537	529	446	8,331	20	35
Fancy Goods (Textile)—Manufacturer, Worker, Dealer,	32	2	3	1	15	8	3	11	6	9	5	1	30	1	1
Trimming—Maker, Dealer,	1				1					1			1		
Embroiderer,	59		8	12	28	6	5	17	10	20	2	10	57	1	1
Others,	36	3	9	5	11	5	3	20	7	6	1	2	31	1	4
XVIII PERSONS WORKING AND DEALING IN DRESS															
1 Dress.															
Hattor, Hat Manufacture (not Straw),	131	1	9	14	55	37	15	57	35	28	3	3	126		5
Tailor,	13,569	208	1,727	2,002	5,607	3,165	880	10,365	1,267	1,451	214	292	12,733	354	502
Milliner, Dressmaker,	26	1	5	3	10	5	2	13	4	7		2	25		
Shirtmaker,	745	16	177	169	321	56	0	181	176	305	40	43	738	4	3
Hosiery Manufacture,	143	9	35	25	45	25	4	72	37	23	8	3	138	5	
Hosier, Haberdasher,	67	1	7	10	28	17	4	24	21	12	2	8	67		
Glover, Glove Maker,	6				1	4	1	4	2				6		
Button—Maker, Dealer,	3				2		1	1	2				3		
Shoe Boot—Maker, Dealer,	15 378	123	1,254	1,607	5,696	5,229	1,469	11,604	1,811	1,503	237	223	13,751	653	974
Patten, Clog—Maker,	78		5	7	31	32	3	34	30	11	1	2	70	2	6
Wig Maker, Hair Dresser,	1,703	77	327	359	735	180	25	1,283	203	152	29	36	1,651	24	28
Umbrella, Parasol Stick—Maker, Dealer,	60		4	5	22	20	9	33	16	6	5		53	2	5
Accoutrement Maker,	2				1	1		2					2		
Others,	29	1	3	3	12	8	2	22	3	3		1	20	1	8
XIX. PERSONS WORKING AND DEALING IN VARIOUS ANIMAL SUBSTANCES.															
1. In Grease, Gut, Bone, Horn, Ivory, and Whalebone															
Tallow Chandler, Candle, Grease—Manufacture,	141	1	13	9	52	50	16	105	16	18	2		138	2	1
Soap—Boiler, Maker,	123	1	21	12	56	26	7	67	14	33	3	6	117	3	3
Glue, Size, Gelatine, Isinglass—Maker, Dealer,	12			2	5	4	1	8	2		2		10		2
Manure Manufacture,	93		4	9	44	30	6	80	5	7	1		71	6	16
Bone Horn, Ivory, Tortoiseshell—Worker, Dealer,	4				1	3		2		2			4		
Comb Maker,	11		1		3	5	2	9	2				10	1	
Others,	5			1	3	1		4	1				5		
2 In Skins.															
Furrier, Skinner,	58		3	5	20	25	3	40	9	4	1	2	49	1	6
Tanner, Fellmonger,	163	1	8	14	74	52	14	145	9	6	2	1	138	7	13
Currier,	268	3	23	22	109	83	28	181	32	41	6	3	240	8	20
Leather Goods, Portmanteau, Bag, Strap—Maker, Dealer,	158	3	20	19	61	37	18	92	31	26	5	4	154	2	2
Parchment, Vellum—Maker, Dealer,	2					2		2					2		
3. In Hair and Feathers.															
Hair, Bristle—Worker, Dealer,	15		2	3	7	2	1	8	3	3		1	15		
Brush, Broom—Maker,	334	5	42	49	156	67	24	198	63	57	9	7	289	17	28
Quill, Feather—Dresser, Dealer,	89	2	10	11	38	16	12	53		4		2	76	2	11
XX PERSONS WORKING AND DEALING IN VARIOUS VEGETABLE SUBSTANCES.															
1 In Oils, Gums, and Resins.															
Oil Miller, Oil Cake—Maker, Dealer,	53		2	6	24	16	5	20	13	11	3	6	52	1	
Oil and Colourman,	47		3	6	25	11	2	21	10	8	4	4	47		
Floor Cloth, Oil Cloth—Manufacturer,	1			1				1					1		
Japanner,	7		1	1		4	1	4	2		1		7		
India Rubber, Gutta Percha—Worker, Dealer,	12		2	1	6	3		3	4	1	2	2	12		
Waterproof Goods—Maker, Dealer,	3			1	1	1		2				1	3		
Others,	1					1			1				1		

Printed image digitised by the University of Southampton Library Digitisation Unit

RELIGIOUS PROFESSIONS, and EDUCATION—*continued.*

OCCUPATIONS.	MALES.														
		AGES.						RELIGIOUS PROFESSIONS.					EDUCATION.		
	TOTAL.	Under 15 years	15 and under 20	20 and under 25	25 and under 45	45 and under 65	65 and upwards.	Roman Catholics.	Protestant Episcopalians.	Presbyterians	Methodists.	All other Persuasions	Read and write	Read only.	Neither read nor write.
2 In Cane, Rush, and Straw															
Willow, Cane, Rush—Worker, Dealer, Basket Maker	507	7	29	47	186	170	88	402	60	25	3	11	311	48	148
Hay Straw (not Plait), Chaff—Cutter, Dealer,	37	.	1	3	11	17	5	23	2	9	2	1	36		1
Thatcher	159	.	.	4	45	78	32	116	17	22	3	1	91	20	48
3 In Wood and Bark															
Timber Wood—Merchant, Dealer,	502	1	52	60	238	133	18	274	111	82	19	16	460	21	21
Sawyer	1,258	6	166	193	586	273	64	902	197	143	24	22	1,181	45	62
Lath, Wooden Fence Hurdle—Maker,	27	.	2	2	13	7	3	22	4	1	.	.	24	2	1
Wood Turner, Box Maker,	708	17	155	103	275	141	17	396	151	123	25	13	650	25	33
Cooper Hoop—Maker, Bender	3 087	16	259	386	1,245	992	209	2,726	172	166	7	16	2 809	111	167
Cork Bark—Cutter, Worker, Dealer,	264	2	14	21	120	94	13	189	43	21	10	1	248	8	5
Others,	4	.			1	3	.	4		.	.	.	4		.
4 In Paper															
Paper Manufacture,	315	7	51	57	128	66	6	111	75	79	29	18	307	5	3
Envelope Maker,	7			.	4	3		4	2	1	.	.	7		.
Stationer, Law Stationer,	431	9	63	76	180	91	15	160	128	106	17	23	433		1
Card Pattern card—Maker	16		2	3	5	3	.	6	5		2	.	13		
Paper Stainer,	3				2	1	.	2	1		.	.	3		
Paper Box Paper Bag—Maker,	64		8	10	34	9	3	19	18	16	10	1	62	1	1
Ticket, Label—Writer	18	1	7	2	3	4	1	9	3	4		2	18		.
Bill poster and Others,	265	4	26	30	106	72	27	204	32	19	7	3	204	15	46
XXI PERSONS WORKING AND DEALING IN VARIOUS MINERAL SUBSTANCES															
1 Miners															
Coal Miner	863	11	144	161	377	142	28	831	22	10	.	.	648	49	166
Ironstone Miner	132	1	24	20	50	27		81	9	42	.	.	96	20	16
Copper Miner,	49		4	11	16	8	1	37	1		2	.	34	2	4
Tin Miner	1				1	.	.	.		.	.	1	1		.
Lead Miner	6				1	4	1	4	1	1	.	.	4		2
Miner in other, or undefined Minerals	203		21	34	95	42	11	104	21	63	3	12	170	12	21
Mine Service,	18		2	1	10	5		5	7	5	.	1	18		.
2 Coal, Coal Gas, &c															
Coal—Merchant, Dealer,	610	1	20	34	295	205	55	321	97	132	35	25	563	17	30
Coalheaver,	1,636	6	103	237	921	339	30	1,431	100	85	15	5	1,164	131	341
Coke Charcoal Peat—Cutter, Burner Dealer,	93	.	9	19	27	29	9	90	3		.	.	42	5	48
Gas Works Service	1 489	3	103	152	813	336	47	962	247	197	47	36	1,324	52	113
3 Stone Clay and Roadmaking.															
Stone Quarrier,	1,509	26	225	279	639	279	61	1,035	191	223	24	36	1 105	118	286
Stone—Cutter Dresser, Dealer	2,647	45	410	516	1,119	453	104	1,972	310	293	28	44	2 350	197	180
Slate Quarrier	71		5	12	34	18	2	67	3		1		55	5	11
Slate—Worker, Dealer	52	1	7	10	16	17	1	42			.	.	43	1	8
Limeburner	147		14	12	55	45	21	84	21	34	2	6	106	15	26
Clay Sand Gravel, Chalk—Labourer, Dealer,	63		3	6	37	10	7	55	3	4		1	52	3	8
Well—Sinker Borer	52	1	2	4	21	18	6	38	3	9		2	42	4	8
Plaster, Cement—Manufacture,	51		2	7	24	16	2	34	11	2	.	4	41	5	5
Brick, Tile—Maker Burner Dealer,	408	6	48	45	195	100	14	234	84	74	11	5	343	28	37
Paviour	184	2	31	34	71	42	4	106	54	22	2		175	2	7
Road—Contractor, Surveyor, Inspector,	790	2	29	67	395	261	35	635	51	48	2	4	675	31	84
Road Labourer,	1,501	6	51	116	605	562	161	990	226	235	20	30	1,018	103	320
Railway Contractor,	23		1	3	12	7		10	8	5			23		.
Platelayer,	1,043		25	121	615	253	29	868	118	45	9	3	880	41	122
Railway Labourer, Navvy,	3,073	18	215	472	1,503	750	115	2,661	205	153	15	9	2,539	183	351
Others,	10		1	2	7	.		8	2		.	.	10		.
4 Earthenware and Glass															
Earthenware, China, Porcelain—Manufacture,	131	8	32	22	36	21	12	108	15	5	3	.	110	7	14
Glass Manufacture,	406	12	74	54	195	65	6	250	79	49	18	10	344	19	43
Earthenware, China, Glass—Dealer	163		13	24	62	47	17	91	36	22	11	3	150	1	12
5 Salt															
Salt—Maker, Dealer,	60	2	6	8	25	14	5	21	18	15	2	4	54	3	3
6 Water															
Waterworks Service,	144		4	22	66	41	11	89	19	24	8	4	134	2	5
Others,	6		1		2	2	1	5		1	.	.	4	.	2
7 Precious Metals and Jewellery.															
Goldsmith Silversmith, Jeweller,	612	8	85	81	262	152	24	258	176	101	35	42	607	2	3
Gold Silver—Beater,	4		1	.	2	1	.	1	3	.	.	.	4	.	.
Lapidary	1			.	.	.	1	1	.	.	.	.	1		.
Others	3		.	.	2	1	.	3		.	.	.	2	.	1
8 Iron and Steel															
Iron Iron Goods—Manufacture,	4,617	70	836	778	2,089	770	74	1,520	1,314	1,307	264	206	4,325	118	174
Steel Steel Goods—Manufacture,	15		1	4	9	1	.	5	3	6		1	13	1	1
Blacksmith,	12,433	99	1,585	2,017	5,065	2,925	742	9,646	1,183	1,348	116	140	11,159	443	831
Whitesmith,	205	1	15	31	77	55	26	148	34	12	2	9	188	5	12
Nail Manufacture	473		8	10	101	236	118	410	35	19		3	397	31	85
Anchor, Chain—Manufacture,	10		2	2	2	3	1	8	1	1			10		.
Ironmonger, Hardware—Dealer, Merchant	1 782	37	418	328	674	282	45	851	364	408	84	75	1,760	7	15
Others	28		1	5	13	9		19	7	7	3	1	26	1	1

Printed image digitised by the University of Southampton Library Digitisation Unit

TABLE 20.—OCCUPATIONS of MALES in IRELAND by AGES, RELIGIOUS PROFESSIONS, and EDUCATION—*continued.*

OCCUPATIONS.	MALES													
		AGES						RELIGIOUS PROFESSIONS.					EDUCATION		
	TOTAL	Under 15 years	15 and under 20	20 and under 25	25 and under 45	45 and under 65	65 and upwards	Roman Catholics	Protestant Episcopalians	Presbyterians	Methodists	All other Persuasions.	Read and write	Read only	Neither read nor write
9. Copper.															
Copper, Copper Goods—Manufacturer, Worker, Dealer,	233	2	42	38	106	38	7	93	49	75	8	8	230		3
10 Tin and Zinc															
Tin, Tin Plate—Manufacturer, Worker, Dealer,	1,438	18	172	149	600	393	106	1,167	196	56	8	11	856	70	512
Zinc, Zinc Goods—Manufacturer, Worker, Dealer,	1	.	.		1	.	.	1	.				1		
11. Lead															
Lead, Leaden Goods—Manufacturer, Worker, Dealer,	24	1	4	4	12	3	.	8	6	8	1	1	23		1
12 In other, Mixed, or Unspecified Metals.															
Metal—Refiner, Worker, Turner, Dealer,	140	2	21	16	57	37	7	55	36	35	3	11	126	4	[illegible]
Brass, Bronze—Manufacturer; Brazier,	828	10	193	145	331	130	19	277	220	240	43	48	819	1	[illegible]
Metal Burnisher, Lacquerer,	8	.	1	2	5			1	4	3			7	1	
White Metal, Plated Ware—Manufacturer, Pewterer,	53	.	9	9	27	8		17	18	14	3	1	52		1
Wire—Maker, Worker, Weaver, Drawer,	117	3	10	14	62	18	10	67	26	15	5	4	100	3	14
Belt, Nut, Rivet, Screw, Staple—Maker,	15	2	6	4	2	1		5	2	5	1	2	15		
Lamp, Lantern, Candlestick—Maker,	2	.		.	1	.	1	2			.		2	.	
Others,	3	.			1	2	.	3	.		.		1	1	1
XXII PERSONS WORKING AND DEALING IN GENERAL OR UNSPECIFIED COMMODITIES															
1 Makers and Dealers (general or undefined)															
General Shopkeeper, Dealer,	12,691	187	2,331	2,131	4,365	2,354	823	10,464	1,122	746	215	144	11,335	199	[illegible]
Pawnbroker,	790	43	190	167	274	96	30	533	101	127	14	15	788	1	1
Costermenger, Huckster, Street Seller,	1,545	89	178	154	498	445	181	998	123	87	16	321	1,009	113	42[illegible]
Manufacturer, Manager, Superintendent (undefined),	920	1	22	77	486	280	54	425	233	188	42	32	897	8	1[illegible]
Contractor (undefined),	231		4	14	102	92	19	152	42	31	3	3	224	2	[illegible]
2 Mechanics and Labourers (general or undefined).															
General Labourer (*a*),	115,540	1,267	13,222	16,562	46,544	27,769	10,176	92,874	12,035	9,049	799	783	84,133	5,571	22,836
Artizan, Mechanic (undefined),	2,721	69	683	493	1,053	368	50	867	763	828	133	130	2,641	42	38
Engine Driver, Stoker, Fireman (not Railway, Marine, nor Agricultural),	3,114	10	205	399	1,711	704	35	1,837	579	543	31	74	2,867	112	135
Apprentice, Assistant (undefined),	735	82	464	110	70	7	2	476	128	93	27	11	735		
Factory Labourer (undefined),	3,902	524	1,156	504	1,115	513	85	1,821	1,029	864	107	81	3,537	129	10[illegible]
Machinist, Machine Worker (undefined),	1,254	248	467	146	281	100	12	535	349	290	37	43	1,213	17	2[illegible]
XXIII PERSONS WORKING AND DEALING IN REFUSE MATTERS															
1 Refuse Matters															
Town Drainage Service,	5		1	2	1	1		3	.	2	.		4		1
Chimney Sweep, Soot Merchant,	379	2	30	32	162	124	29	352	19	6	1	1	207	26	1[illegible]
Scavenger, Cressing Sweeper,	77		3	3	35	28	8	68	7	9	2		48	14	[illegible]
Rag—Gatherer, Dealer,	125		4	6	33	50	32	104	16	2	.	3	44	10	[illegible]
CLASS VI.															
(*Indefinite and non productive*)															
XXIV PERSONS NOT PRODUCING.															
Persons not returned as following any Specified occupation,	786,097	669,597	48,625	8,923	21,071	19,751	18,130	576,961	107,407	76,737	11,526	13,466	396,675	60,091	330,33[illegible]

(*a*) See note at foot of page 119.

TABLE 20.—OCCUPATIONS of FEMALES in IRELAND by AGES, RELIGIOUS PROFESSIONS, and EDUCATION.

OCCUPATIONS.	FEMALES														
		AGES						RELIGIOUS PROFESSIONS					EDUCATION		
	TOTAL	Under 15 years	15 and under 20	20 and under 25	25 and under 45	45 and under 65	65 and upwards	Roman Catholics	Protestant Episcopalians	Presbyterians	Methodists	All other Persuasions	Read and write	Read only	Neither read nor write
TOTAL OF FEMALES	2,258,734	665,710	237,787	226,907	584,719	401,002	142,610	1,668,328	297,098	228,236	32,562	32,511	1,601,552	154,022	503,160
CLASS I.															
(*Professional*)															
ORDER I.—PERSONS ENGAGED IN THE GENERAL OR LOCAL GOVERNMENT OF THE COUNTRY															
Sub-order 1.—National Government															
Civil Service (Officers and Clerks),	2,549	5	468	590	992	421	73	1,612	562	252	81	42	2,549		
Civil Service (Messengers &c.),	84	2	24	15	27	13	3	48	14	21	1		81	2	1
Prison Officer, &c.,	107		.	14	77	15	1	63	35	9	.	.	107	.	

Printed image digitised by the University of Southampton Library Digitisation Unit

TABLE 20.—OCCUPATIONS of FEMALES in IRELAND, by AGES, RELIGIOUS PROFESSIONS, and EDUCATION—*continued*

OCCUPATIONS	FEMALES.														
		AGES						RELIGIOUS PROFESSIONS					EDUCATION.		
	TOTAL.	Under 15 years.	15 and under 20	20 and under 25	25 and under 45	45 and under 65	65 and upwards	Roman Catholics.	Protestant Episcopalians	Presbyterians	Methodists	All other Persuasions	Read and write	Read only	Neither read nor write.
2. Local Government.															
Municipal Parish, Union District—Officer,	1,241	.	50	207	669	280	35	902	186	125	16	12	1,198	7	36
Other Local or County Official,	32	.	.	1	14	13	4	23	7		2	.	29	3	.
III. PERSONS ENGAGED IN PROFESSIONAL OCCUPATIONS (WITH THEIR IMMEDIATE SUBORDINATES).															
1. Persons Connected with the Clerical Profession.															
Missionary, Scripture Reader, Itinerant Preacher,	119	.	1	14	86	14	4		41	20	7	51	119	.	.
Nun (including Lay Sister),	8 031	.	106	805	4,095	2,439	586	8,031			.	.	8,021	6	4
Church, Chapel, Cemetery—Officer, Servant,	275	.	1	9	79	137	49	133	109	21	8	4	212	49	23
2. Persons connected with the Legal Profession.															
Law Clerk and others,	38	.	8	12	12	5	1	17	13	6		2	38	.	.
3. Medical Profession.															
Physician, Surgeon, General Practitioner,	20	.	.	1	16	2	1	3	7	7	1	2	20	.	.
Dentist, Assistant,	4	.		1	3	.		4	.		.		4		.
Medical—Student, Assistant,	46	.	6	20	18	2		11	21	10	.	4	46		.
Midwife,	683	.	.	13	240	328	102	532	101	29	9	12	560	50	73
Subordinate Medical Service,	1,340	.	26	158	694	320	133	742	303	151	22	32	1,219	27	94
4. Teachers.															
Schoolmistress, Assistant,	9,852	67	1,668	2 184	4,534	1,349	50	6,300	1,759	1,441	209	143	9,852		.
Teacher, Governess,	2,960	2	295	825	1,466	327	45	1,203	1,167	344	117	129	2,959	1	
School Service and others concerned in Teaching,	73	.	7	9	38	16	3	39	25	6	1	2	72		1
5. Literary and Scientific Persons.															
Author, Editor, Journalist,	73	.	2	5	45	19	2	24	36	8	1	4	73		
Reporter, Shorthand Writer,	68	.	23	32	13			32	17	10	.	9	68		
Student (undefined),	3,239	.	2,544	606	89	.	.	2,345	538	244	71	41	3,239		.
Persons engaged in Scientific Pursuits,	2	.		1		1		1		.	.	1	2		.
Literary, Scientific Institution—Service, &c.	12	.		3	7	2		4	7	.	.	1	12	.	.
7. Artists.															
Painter (Artist),	200	.	22	46	99	30	3	61	99	20	9	11	200	.	
Sculptor,	2	.	1	.	1	.	.	2		.	.		2	.	.
Architect,	1	.				1		1		.			1		.
Musician, Musicmistress,	1,234	2	119	312	625	149	27	617	341	163	62	51	1,187	4	43
Art Student,	50	1	11	23	15			23	16	6	3	2	50		.
Photographer,	228	6	79	74	64	5		116	61	34	6	11	228	.	.
Actress,	51		4	12	32	2	1	27	20	2	.	2	47	1	3
Art, Music, Theatre—Service, &c.	39	.	6	8	18	7		21	13	2	1	2	39	.	.
8. Persons engaged in Exhibitions, Shows, Games, etc.															
Performer, Exhibition Service,	20	1	3	3	10	2	1	7	12	1	.	.	17	2	1
Billiard, Cricket and other Games—Service,	1	.	.	.	1			.	1	.	.	.	1	.	.
CLASS II.															
(*Domestic.*)															
IV. PERSONS ENGAGED IN DOMESTIC OFFICES OR SERVICES.															
1. Domestic Service.															
Domestic Gardener,	7	.	.	1	2	1	3	4	2	.	1		5	2	
Domestic Indoor Servant,	166 672	4,995	7,5 7	40,602	51,097	23,465	8,035	139,583	16,648	5,703	896	790	139 689	8 460	18,523
Lodge, Gate, Park—Keeper (not Government),	287		3	8	77	136	63	222	46	19	.		187	43	57
Inn, Hotel—Servant,	2 748	8	567	1,159	915	36	13	2,366	231	117	14	20	2,729	5	14
College, Club—Service,	55	.	4	9	32	9	1	36	15	1	1	2	54		1
2. Other Service.															
Office Keeper (not Government),	37		1	2	14	19	1	27	6	3	1		28	3	6
Cook (not Domestic),	317		14	29	125	118	30	253	40	17	3	4	267	21	29
Charwoman,	6,820	7	115	265	2,760	3,077	796	5,698	684	380	31	27	3,254	994	2,572
Washing and Bathing Service,	12 919	130	1,522	2,093	5,038	3,518	618	9,678	1,861	1,129	129	122	9,687	1 210	2,022
Hospital and Institution Service (including Nurses),	2,818		130	857	1,509	301	21	1 679	840	227	31	45	2,750	41	27
Others engaged in Service,	651		14	41	200	303	93	435	166	29	6	15	504	62	85
CLASS III.															
(*Commercial.*)															
V. PERSONS ENGAGED IN COMMERCIAL OCCUPATIONS.															
1. Merchants and Agents.															
Merchant,	213	1	8	21	80	83	20	165	15	24	7	2	210	2	1
Broker, Agent, Factor,	94	.	3	12	46	27	0	62	14	10	1	7	85	5	4
Auctioneer, Appraiser, Valuer, House Agent,	14		1	6	5	2		12	1	1	.		14		
Accountant,	157	1	27	65	55	6	3	100	30	16	7	4	157		
Saleswoman, Buyer (not otherwise described),	599	5	167	198	207	20	2	214	134	183	40	28	594	2	3
Commercial Clerk,	3 437	35	1,070	1,380	897	49	0	1,405	949	754	159	170	3,437		

Printed image digitised by the University of Southampton Library Digitisation Unit

TABLE 20.—OCCUPATIONS OF FEMALES IN IRELAND, by AGES,

OCCUPATIONS	FEMALES.														
		AGES.						RELIGIOUS PROFESSIONS.					EDUCATION.		
	TOTAL.	Under 15 years	15 and under 20	20 and under 25	25 and under 45	45 and under 65	65 and upwards	Roman Catholics.	Protestant Episcopalians.	Presbyterians	Methodists.	All other Persuasions	Read and write	Read only.	Neither read nor write.
2. Dealers in Money.															
Bill Discounter, Bill Broker, Finance Agent,	2	.	.		1	.	1	.	.	2	.	.	2		
3. Persons occupied in Insurance															
Life, House, Ship, &c.—Insurance Service,	13	.	.	1	6	6	.	9	1	2	1	.	13	.	
VI. PERSONS ENGAGED IN CONVEYANCE OF MEN, GOODS, AND MESSAGES															
1. On Railways															
Level Crossing Keeper,	32		1	2	15	13	1	26	4	2			23	2	7
Other Railway Officials and Servants,	64	1	3	15	20	21	4	49	6	8	.	1	57	3	4
2. On Roads.															
Toll Collector,	6		.	1	3	2	.	5	1				6	.	
Omnibus Coach, Cab—Owner; Livery Stable Keeper,	65		.	2	24	31	11	59	6	3	.		60	4	4
Carrier, Carter,	11			1	5	5	.	11		.		.	11	.	
4. On Canals, Rivers, and Seas															
Inland Navigation Service,	12			1	3	6	2	9	2	.	.	.	10	1	1
Barge, Lighter, Water—woman,	5		1		1	3	.	2	3	.	.		4	1	
Navigation Service (on Shore),	2			.		1	1	2	.				2		
Ship Stewardess,	25			4	16	4	1	12	5	3	1	4	25	.	
Harbour, Dock, Wharf, Lighthouse—Service,	8			2		5	1	6	2			.	7	.	1
4. In Storage															
Warehousewoman (not Manchester),	19		5	9	5	.	.	6	7	4		2	19	.	
Meter, Weigher,	5		1	1	1	1	1	5	.				3		2
5. In conveying Messages, Porterage, &c															
Messenger, Porter (neither Railway nor Government),	145	45	40	13	15	23	9	99	23	18	3	2	119	6	20
Telegraph, Telephone—Service (not Government),	95	.	35	45	21	4		52	19	18	3	3	95		
CLASS IV.															
(Agricultural).															
VII. PERSONS ENGAGED IN AGRICULTURE.															
1. In Fields and Pastures.															
Farmer, Grazier,	70,534	34	348	881	11,274	37,072	20,925	59 720	4,797	5,139	450	428	43,045	8 957	18 532
Agricultural Labourer, Cottager (a),	4,967	66	427	474	1,423	1,806	771	4,351	322	281	4	9	2,982	631	1 751
Shepherdess,	160	1	5	2	38	79	35	160					72	20	68
Farm Servant (In door),	9 092	434	2 348	2,036	2,606	1,227	441	8,285	375	401	13	18	7,198	532	1 362
Others engaged in, or connected with, Agriculture,	572		5	8	121	299	139	458	65	39	1	9	281	90	201
3. In Gardens															
Nurserywoman, Florist,	70		18	12	27	11	2	46	15	8		1	63	.	7
Gardener (not Domestic),	67		8	3	22	30	4	61	6	.			54	8	5
VIII. PERSONS ENGAGED ABOUT ANIMALS															
1. About Animals															
Horse—Proprietor, Breeder, Dealer,	1				1			1					1		
Cattle, Sheep, Pig—Dealer,	12			1	4	6	1	12	.				10		2
Dog, Bird, Animal—Keeper, Dealer,	39			2	12	22	3	35	1	3			25	6	8
Fishermen,	73	1	6	9	29	21	7	73	.	.	.		37	2	34
CLASS V															
(Industrial).															
IX. PERSONS WORKING AND DEALING IN BOOKS, PRINTS, AND MAPS															
1. Books															
Publisher, Bookseller, Librarian,	110		14	29	41	23	3	71	19	8	10	2	107	2	1
Music—Publisher, Seller, Printer,	5			1	3	1		1	2	2			5		
Bookbinder,	1,241	42	460	319	341	69	10	938	136	133	14	20	1,212	23	6
Printer (including employées),	196	11	87	64	30	2	2	106	38	38	7	7	192	2	2
Newspaper Agent, News Room Keeper	181		11	19	76	66	9	140	24	12	3	2	171	4	6
Others,	1			1				1					1		
2. Prints and Maps.															
Lithographer, Lithographic Printer,	42	2	23	8	8	1		12	9	15	2	4	42	.	

(a) See "General Labourer" (Class V, p 130), the majority of whom may be assumed to be *Agricultural* Labourers, although not having returned themselves as such

Printed image digitised by the University of Southampton Library Digitisation Unit

RELIGIOUS PROFESSIONS, and EDUCATION—*continued.*

OCCUPATIONS	FEMALES.														
		AGES						RELIGIOUS PROFESSIONS					EDUCATION		
	TOTAL	Under 15 years	15 and under 20	20 and under 25	25 and under 45	45 and under 65	65 and upwards	Roman Catholics	Protestant Episcopalians	Presbyterians	Methodists	All other Persuasions	Read and write	Read only	Neither read nor write
X PERSONS WORKING AND DEALING IN MACHINES AND IMPLEMENTS.															
1. *Machines*															
Spinning and Weaving Machine Maker,	12	.	3	1	5	2	1	1	4	5	.	2	10	2	.
Agricultural Machine and Implement Maker,	2	.	.	.	.	1	1	1	1	.	.	.	.	1	1
2 *Tools and Implements*															
Cutler, Scissors Maker,	1	.	1	.	.	.	.	.	.	.	.	.	1	.	.
Pen Maker,	1	.	.	.	.	.	1	1	.	.	.	.	.	.	1
3. *Watches and Philosophical Instruments*															
Watch Maker Clock Maker,	6	.	.	1	3	1	1	.	6	.	.	.	6	.	.
Philosophical Instrument Maker, Optician,	2	.	1	.	1	.	.	1	1	.	.	.	2	.	.
6. *Musical Instruments*															
Musical Instrument—Maker, Dealer,	4	.	1	.	1	1	1	2	1	1	.	.	4	.	.
8. *Tackle for Sports and Games.*															
Toy—Maker, Dealer,	11	.	.	3	6	.	2	5	2	3	1	.	10	1	.
Fishing Rod, Tackle—Maker, Dealer,	5	.	1	.	4	.	.	3	2	.	.	.	5	.	.
Apparatus for other Games—Maker, Dealer,	1	.	1	.	.	.	.	.	1	.	.	.	1	.	.
XI PERSONS WORKING AND DEALING IN HOUSES, FURNITURE, AND DECORATIONS															
1. *Houses*															
Builder,	1	.	.	.	1	.	.	.	.	1	.	.	1	.	.
Carpenter Joiner,	2	.	.	.	.	1	1	2	.	.	.	.	1	1	.
Paperhanger,	1	.	.	.	.	1	.	1	.	.	.	.	.	1	.
Plumber,	2	.	.	.	1	1	.	.	2	.	.	.	2	.	.
Painter Glazier,	7	.	.	1	3	2	1	6	1	.	.	.	7	.	.
2. *Furniture and Fittings.*															
Cabinet Maker, Upholsterer,	299	4	55	58	109	61	12	199	45	45	7	3	278	13	3
French Polisher,	465	3	115	100	158	81	8	431	23	8	.	3	440	11	14
Furniture—Broker, Dealer,	98	.	5	10	39	36	8	83	5	8	1	1	92	3	3
House and Shop Fittings—Maker, Dealer,	2	.	.	1	.	1	.	2	.	.	.	.	2	.	.
Funeral Furniture Maker Undertaker,	12	.	.	1	4	5	2	10	2	.	.	.	11	.	1
Others	6	.	2	.	3	1	.	6	.	.	.	.	5	1	.
3. *House Decorations*															
Wood Carver	7	.	.	.	3	4	.	3	4	.	.	.	6	1	.
Carver Gilder	27	1	6	3	10	2	.	7	9	11	.	.	26	.	1
Dealer in Works of Art	5	.	1	1	1	2	.	1	1	1	.	2	5	.	.
Figure Image—Maker, Dealer,	3	.	.	.	3	.	.	3	.	.	.	.	1	.	2
Animal Bird &c.—Preserver, Naturalist,	1	.	.	.	.	1	.	.	.	1	.	.	1	.	.
Artificial Flower Maker,	9	.	2	3	4	.	.	8	.	.	.	1	6	1	2
Others	1	.	.	.	1	.	.	.	.	.	.	1	1	.	.
XII PERSONS WORKING AND DEALING IN CARRIAGES AND HARNESS															
1. *Carriages*															
Coachmaker	8	.	2	1	3	.	2	6	1	.	1	.	8	.	.
Bicycle, Tricycle—Maker, Dealer,	9	.	1	5	3	.	.	5	3	1	.	.	8	1	.
Others,	1	.	.	.	.	1	.	1	.	.	.	.	1	.	.
2. *Harness*															
Saddler, Harness, Whip—Maker	28	.	3	5	12	7	1	21	6	1	.	.	26	2	.
XIII PERSONS WORKING AND DEALING IN SHIPS AND BOATS															
2 *Masts, Rigging, &c.*															
Ship Chandler,	2	.	.	.	2	.	.	1	.	1	.	.	2	.	.
Sail Maker,	2	.	.	.	1	1	.	.	.	2	.	.	1	.	1
XIV PERSONS WORKING AND DEALING IN CHEMICALS AND COMPOUNDS.															
1. *Colouring Matters.*															
Dye Paint—Manufacture,	4	1	.	3	.	.	.	4	.	.	.	.	4	.	.
Ink, Blacking, Colouring Substance—Manufacture,	8	.	4	2	2	.	.	7	1	.	.	.	8	.	.
2. *Explosives*															
Gunpowder, Guncotton, Explosive Substance—Manufacture,	5	.	3	2	.	.	.	5	.	.	.	.	5	.	.
Fuse, Fireworks, Explosive Articles—Manufacture,	12	.	2	4	4	2	.	8	4	.	.	.	8	2	2
3 *Drugs and other Chemicals and Compounds.*															
Chemist, Druggist,	64	1	17	19	15	7	5	38	14	7	1	4	61	.	.
Manufacturing Chemist,	20	1	1	5	13	.	.	19	1	.	.	.	20	.	.

Printed image digitised by the University of Southampton Library Digitisation Unit

TABLE 20.—OCCUPATIONS of FEMALES in IRELAND, by AGES,

OCCUPATIONS.	FEMALES															
		AGES						RELIGIOUS PROFESSIONS.					EDUCATION		
	TOTAL.	Under 15 years	15 and under 20	20 and under 25	25 and under 45	45 and under 65	65 and upwards	Roman Catholics	Protestant Episcopalians	Presbyterians	Methodists.	All other Persuasions	Read and write	Read only	Neither read nor write
XV. PERSONS WORKING AND DEALING IN TOBACCO AND PIPES.															
1. Tobacco and Pipes.															
Tobacco Manufacturer, Tobacconist,	1,020	72	424	242	219	55	8	719	123	131	28	19	955	16	15
Tobacco Pipe, Snuff-box, &c.—Maker,	12		12	8	16	4	2	41	1				32	7	3
XVI. PERSONS WORKING AND DEALING IN FOOD AND LODGINGS.															
1. Board and Lodging															
Inn Keeper, Hotel Keeper, Publican,	3,551	4	199	315	1,477	1,203	320	3,130	233	151	13	19	3,436	60	55
Lodging House Boarding House—Keeper,	1,782		13	30	563	881	295	1,335	256	137	33	21	1,359	152	271
Coffee House, Eating House—Keeper,	239	2	22	59	87	57	12	126	41	30	12	10	228	7	4
2. Spirituous Drinks															
Maltster, Distiller,	2		1	1				2					2		
Beerseller, Ale, Porter, Cider—Dealer	10			6	4			8	2				10		
Cellarwoman	18		10	7	1			18					15		3
Wine and Spirit- Merchant Agent,	353		26	47	146	109	25	297	31	22	2	1	348	4	1
3. Food															
Creamery Worker,	434	12	205	142	58	16	1	419	8	6	1		408	11	15
Milkseller, Dairykeeper,	611	5	56	92	232	181	45	477	59	53	8	14	545	22	44
Butcher,	261	1	14	26	102	101	17	224	14	16	7		231	7	23
Provision—Curer Dealer,	935	3	84	120	325	313	90	844	46	33	5	7	799	42	93
Poulterer, Game Dealer,	342	1	26	31	122	126	36	311	19	12			295	48	39
Fishmonger,	880	7	63	72	335	318	85	863	14	3			395	77	40
Corn, Flour, Seed—Merchant, Dealer,	38	1	2	7	24	14	10	50	4	3		1	34	1	3
Corn Miller,	19		1	2	6	8	2	17	1	1			17	1	1
Baker,	478	27	122	103	101	43	7	315	73	76	7	7	450	10	18
Confectioner, Pastry Cook	1,853	31	499	455	602	265	31	1,302	256	212	54	29	1,788	24	41
Greengrocer, Fruiterer,	1,370	12	127	134	401	560	136	1,272	56	27	10	5	829	118	423
Mustard, Vinegar, Spice, Pickle—Maker, Dealer,	5	1	2	1	1			5					5		
Sugar Refiner,	7	1		1	2	3		7					6		1
Grocer, Tea Coffee, Chocolate—Maker Dealer,	3,526	9	298	405	1,344	1,127	343	2,309	378	658	102	79	3,283	133	110
Ginger Beer, Soda Water, Mineral Water—Maker, Dealer,	10		2	1	3	4		6	3			1	9	1	
Others dealing in Food,	1					1		1					1		
XVII. PERSONS WORKING AND DEALING IN TEXTILE FABRICS															
1. Wool and Worsted.															
Woolstapler,	2		1				1	2					2		
Woollen Cloth Manufacture,	2,810	95	549	554	804	490	318	2,340	204	225	24	7	1,962	177	671
Wool, Woollen Goods—Dyer, Printer,	6		1		3	2		5		1			5	1	
Worsted, Stuff—Manufacture,	22	1	5	6	6	3	1	15	2	2	3		21	1	
Flannel Manufacture	2		1		1			2					2		
Cloth, Worsted, Stuff, Flannel, Blanket—Dealer,	9	2			3	4	1	6		3			7		2
Others,	4	1		1	1	1		4					4		
2. Silk.															
Silk, Silk Goods—Manufacture,	92		18	8	28	29	9	81	8	1		2	79	7	6
Silk—Merchant, Dealer,	2				2			2					2		
3. Cotton and Flax.															
Cotton, Cotton Goods—Manufacture,	1,545	70	378	333	539	155	20	828	330	284	68	35	1,309	102	134
Cotton Calico—Printer, Dyer, Bleacher	16		5	9	2			6		8	1	1	16		
Cotton Calico—Warehousewoman, Dealer,	1					1			1				1		
Flax, Linen—Manufacture—(Spinning processes),	17,339	1,611	4,502	3,619	5,778	1,686	163	8,165	4,718	3,790	378	308	14,198	1,429	1,529
" " " " —(Weaving processes)	25,166	1,027	5,241	5,146	9,809	3,296	647	8,121	8,380	6,731	1,066	368	19,969	2,713	2,481
" " " " —(Other processes or undefined),	6,361	495	1,654	1,487	2,126	545	54	1,937	2,108	1,799	269	248	5,557	372	432
Flax, Linen—Merchant, Dealer,	14		2	4	6	1	1	1	6	4	2	1	11	3	
Lace—Manufacturer, Dealer,	2,099	154	678	455	488	253	41	1,957	119	6	17		1,817	107	175
Tape—Manufacturer, Dealer,	37	1	12	6	15	3		4	21	9		3	29	4	1
Thread—Manufacturer, Dealer,	721	71	175	161	249	60	5	268	314	108	18	13	582	68	71
4. Hemp and other Fibrous Materials															
Hemp, Jute, Cocoa Fibre—Manufacture,	468	45	111	93	173	45	1	418	29	18	1	2	410	23	35
Rope Twine, Cord—Maker, Dealer,	715	56	335	162	127	30	5	143	280	240	29	23	647	29	39
Mat—Maker, Seller	17		1	1	5	7	3	14	2		1		8		4
Net Maker,	188	11	68	16	35	44	14	102	36	41	5	4	135	17	36
Canvas, Sailcloth—Manufacture,	7		3	3	1			6		1			5		2
Sacking, Sack, Bag—Maker, Dealer,	145	4	36	25	51	28	1	143	2				118	7	20
Others,	27		10	9	6	2		7	13	4	2	1	22	3	2
5. Mixed or unspecified Materials															
Weaver (undefined),	652	16	110	130	254	104	38	331	151	133	18	19	451	89	72
Dyer, Printer, Scourer, Bleacher, Calenderer (undefined),	50	2	19	8	12	7	2	30	9	10	1		48	1	1
Factory Hand (Textile), undefined,	430	41	129	105	121	30	4	230	115	54	22	9	356	33	41
Felt Manufacture	43		8	7	16	12		12	19	9		3	27	7	9
Carpet and Rug Manufacture,	111	19	51	19	11	6	2	103	5	1	1	1	105	4	2
Draper, Linen Draper, Mercer,	4,588	33	1,036	1,366	1,549	505	99	2,723	813	691	266	95	4,545	20	23
Fancy Goods, (Textile)—Manufacturer, Worker, Dealer	2,956	82	494	483	917	640	340	2,441	290	166	30	23	1,712	261	983
Trimming—Maker, Dealer,	26		8	7	3	7	1	24	2				24		2
Embroiderer,	3,896	133	750	761	1,192	802	255	1,506	939	1,193	115	143	3,012	464	180
Others (including Spinners—undefined),	1,496	22	179	246	198	354	197	957	266	228	28	17	1,134	112	250

Printed image digitised by the University of Southampton Library Digitisation Unit

RELIGIOUS PROFESSIONS, and EDUCATION—*continued.*

OCCUPATIONS	FEMALES.															
		AGES.						RELIGIOUS PROFESSIONS.					EDUCATION.		
	TOTAL.	Under 15 years.	15 and under 20.	20 and under 25.	25 and under 45.	45 and under 65.	65 and upwards	Roman Catholics.	Protestant Episcopalians	Presbyterians	Methodists.	All other Persuasions.	Read and write	Read only.	Neither read nor write
XVIII PERSONS WORKING AND DEALING IN DRESS															
1. Dress															
Hatter Hat Manufacture (not Straw),	50	1	2	3	15	20	9	44	4	2	.	.	33	6	11
Straw Hat, Bonnet, Plait—Manufacture	10	.	.	4	4	4	3	6	1	4	.	4	13	1	1
Tailoress,	3,337	57	870	797	1,155	453	55	2,689	301	283	57	57	3,166	95	126
Stiffener Dressmaker, Staymaker,	44,513	590	9,765	12,022	16,903	4,417	816	31,996	5,273	5,852	705	687	43 208	664	641
Shawl Manufacture,	1	.	.	.	.	1	.	1	.	.	.	.	.	.	1
Shirtmaker, Seamstress,	36,196	1,549	11,699	12,053	18,973	9,119	2,803	35,539	8,578	10,251	850	978	47,657	4,245	4,894
Hosiery Manufacture,	476	26	145	127	109	41	28	245	67	140	13	11	410	24	42
Hosier Haberdasher,	114	2	25	25	43	14	5	32	36	34	3	9	105	7	2
Glover, Glove Maker,	12	.	3	2	2	3	2	8	4	.	.	.	10	1	1
Button—Maker, Dealer,	7	.	.	1	2	3	1	5	1	1	.	.	4	3	.
Shoe, Boot—Maker, Dealer,	942	16	180	172	320	201	53	699	120	93	18	12	839	37	66
Wig Maker Hairdresser,	29	1	7	5	10	5	1	26	.	.	2	1	27	1	1
Umbrella, Parasol Stick—Maker Dealer,	35	1	6	5	15	7	1	22	1	9	3	.	33	1	1
Accoutrement Maker,	2	.	.	.	2	.	.	.	2	.	.	.	2	.	.
Others,	65	.	1	5	30	23	6	64	1	.	.	.	37	10	18
XIX PERSONS WORKING AND DEALING IN VARIOUS ANIMAL SUBSTANCES															
1. In Grease, Gut, Bone, Horn, Ivory, and Whalebone															
Tallow Chandler; Candle, Grease—Manufacture,	44	1	9	5	15	9	5	34	7	1	1	1	39	2	3
Soap—Boiler Maker,	12	2	5	1	2	2	.	6	3	2	.	1	10	.	2
Glue, Size, Gelatine, Isinglass—Maker, Dealer,	20	1	6	9	4	.	.	6	3	8	.	3	20	.	.
2. In Skins															
Tanner Skinner,	26	.	4	9	7	5	1	23	1	2	.	.	23	2	1
Tanner Fellmonger,	4	.	1	1	1	1	.	4	.	.	.	.	4	.	.
Currier	3	.	.	.	2	1	.	3	.	.	.	.	3	.	.
Leather Goods, Portmanteau, Bag, Strap—Maker, Dealer	30	1	4	4	7	12	2	24	2	.	2	2	26	2	2
Parchment, Vellum—Maker, Dealer,	1	.	.	.	1	.	.	1	.	.	.	.	1	.	.
3. In Hair and Feathers															
Hair, Bristle—Worker, Dealer,	7	.	.	3	2	2	.	5	1	.	.	1	7	.	.
Brush Broom—Maker,	196	.	43	26	86	35	6	171	13	8	2	2	143	6	47
Quill Feather—Dresser, Dealer,	69	.	12	7	26	21	3	55	5	6	1	2	44	5	20
XX. PERSONS WORKING AND DEALING IN VARIOUS VEGETABLE SUBSTANCES															
1. In Oils, Gums, and Resins															
Oil Miller, Oil Cake—Maker, Dealer,	1	.	.	.	.	.	1	.	.	1	.	.	1	.	.
Oil and Colour Merchant	4	1	.	.	1	2	.	4	.	.	.	.	4	.	.
Japanner	2	1	.	1	.	.	.	2	.	.	.	.	1	.	1
India Rubber, Gutta Percha—Worker, Dealer,	2	.	1	.	1	.	.	1	1	.	.	.	2	.	.
Waterproof Goods—Maker, Dealer,	4	.	1	1	.	2	.	3	1	.	.	.	4	.	.
2. In Cane, Rush, and Straw															
Willow, Cane, Rush—Worker, Dealer; Basket Maker,	68	2	7	7	18	19	15	37	25	4	2	.	47	3	18
Hay, Straw (not Plait), Chaff—Cutter, Dealer,	4	.	.	.	3	1	.	3	.	.	.	1	4	.	.
3. In Wood and Bark															
Timber, Wood—Merchant, Dealer,	9	.	.	1	3	5	.	7	.	2	.	.	7	.	2
Lath Wooden Fence, Hurdle—Maker,	1	.	.	.	1	.	1	.	.	.	.	.	.	1	.
Wood Turner, Box Maker,	97	3	36	22	27	8	1	59	13	18	5	2	87	3	7
Cooper Hoop—Maker, Bender,	2	.	.	.	1	.	1	2	.	.	.	.	2	.	.
Cork, Bark—Cutter, Worker, Dealer,	23	1	7	4	7	4	.	23	.	.	.	.	22	.	1
4. In Paper															
Paper Manufacture,	177	19	62	47	38	9	2	113	20	20	14	5	161	8	8
Envelope Maker,	131	2	49	29	47	4	.	122	6	2	1	.	124	3	4
Stationer, Law Stationer,	787	17	185	202	285	81	17	491	146	101	26	23	783	2	2
Card Pattern card—Maker,	26	2	8	7	8	1	.	10	7	7	.	2	26	.	.
Paper Stainer,	10	.	2	2	6	.	.	4	2	4	.	.	10	.	.
Paper Box, Paper Bag—Maker,	1,150	74	415	310	330	51	.	531	234	308	61	46	1 110	18	22
Ticket, Label—Writer,	18	2	5	7	4	.	.	6	7	4	1	.	18	.	.
Others,	4	1	.	1	2	.	.	1	2	.	1	.	2	1	1
XXI PERSONS WORKING AND DEALING IN VARIOUS MINERAL SUBSTANCES															
2. Coal, Coal Gas, &c.															
Coal—Merchant, Dealer,	24	.	.	2	10	9	3	15	4	1	4	.	21	1	2
Coke, Charcoal, Peat—Cutter, Burner, Dealer,	13	.	1	2	3	6	1	13	.	.	.	.	9	.	4
3. Stone, Clay and Roadmaking															
Slate—Worker, Dealer,	1	.	.	.	.	1	.	1	.	.	.	.	.	.	1
Lime burner	5	.	.	.	1	2	2	5	.	.	.	.	3	.	2
Clay Sand, Gravel, Chalk—Labourer, Dealer,	4	.	.	.	.	3	1	2	.	1	.	1	3	.	1
Brick, Tile—Maker, Burner, Dealer,	15	1	4	5	3	2	.	13	2	.	.	.	12	.	3
Road Contractor	4	.	.	.	1	2	1	3	.	1	.	.	3	1	.
Road Labourer,	1	.	.	.	.	1	.	1	.	.	.	.	1	.	.

T

Printed image digitised by the University of Southampton Library Digitisation Unit

TABLE 20.—OCCUPATIONS of FEMALES in IRELAND, by AGES, RELIGIOUS PROFESSIONS, and EDUCATION—*continued*

OCCUPATIONS.	FEMALES														
		AGES						RELIGIOUS PROFESSIONS					EDUCATION		
	TOTAL.	Under 15 years	15 and under 20	20 and under 25	25 and under 45	45 and under 65	65 and upwards	Roman Catholics.	Protestant Episcopalians.	Presbyterians.	Methodists.	All other Persuasions.	Read and write	Read only.	Neither read nor write
4. Earthenware and Glass															
Earthenware China, Porcelain—Manufacture,	27	1	6	11	7	2	.	24	2	1			27		
Glass Manufacture,	4	.	2	2	.			3		1	.		4		
Earthenware, China, Glass—Dealer,	176	1	15	31	51	56	19	123	33	12	3	5	136	6	31
5. Salt.															
Salt—Maker, Dealer,	10	1	2	6	1	.		3	3	1	.	3	10		
6. Water.															
Water Carrier and Others,	1	.			.		1	1	.	.		.			1
7. Precious Metals and Jewellery.															
Goldsmith, Silversmith, Jeweller,	39	1	9	10	14	4	1	15	7	8	5	1	39		
Lapidary,	8	1	6	.		1		4	4	.		.	8		
Others,	3	.	2	.	1	.		3	.	.		.	3		
8. Iron and Steel.															
Blacksmith, Forge Keeper,	2	.	.	1		1		2			.		2		
Nail Manufacture,	2				2	.	.	2					2		
Ironmonger, Hardware—Dealer, Merchant,	196	1	34	30	66	49	16	148	15	19	8	3	181	4	11
10. Tin and Zinc.															
Tin, Tin Plate—Manufacturer, Worker, Dealer,	50	1	12	6	12	15	4	43	6	.	1		25	5	20
12. In other Mixed, or Unspecified Metals.															
Metal—Refiner, Worker, Turner, Dealer,	3			.	1	1	1	2	1	.			1		2
Brass, Bronze—Manufacture, Brazier,	2			1		1		1	1				1		1
Metal Burnisher, Lacquerer,	7	.	1	5		1		6	1	.	.		7		
White Metal, Plated Ware—Manufacture, Pewterer,	1				1				1	.			1		
Wire—Maker, Worker, Weaver, Drawer,	17	3	3	1	4	6		12	3	2			8	4	5
Fancy Chain Maker,	1			.	1	.			1				1		
Others,	1				1			1					1		
XXII. PERSONS WORKING AND DEALING IN GENERAL OR UNSPECIFIED COMMODITIES															
1. Makers and Dealers (general or undefined)															
General Shopkeeper, Dealer,	17,881	138	2,536	3,481	6,426	4,126	1,124	14,870	1,527	1,071	261	152	15,913	570	1,398
Pawnbroker,	90	1	6	9	33	30	11	70	10	10			90		
Costermonger, Huckster, Street Seller,	825	7	32	69	208	324	125	741	54	25	.	5	319	108	398
Manufacturer, Manager, Superintendent (undefined),	123		4	21	70	26	7	62	35	25	5	1	122	2	1
Contractor (undefined),	4	.	.	1	.	3	.	2	2	.	.	.	4	.	
2. Mechanics and Labourers (general or undefined)															
General Labourer (a),	2,323	23	153	190	762	835	360	2,133	98	84	2	6	1,231	276	816
Artizan, Mechanic (undefined),	105	3	25	37	33	7	.	45	25	25	5	2	101	3	1
Apprentice, Assistant (undefined),	412	28	175	93	104	10	2	318	40	40	7	7	403	4	5
Factory Labourer (undefined),	4,772	420	1,567	1,008	1,294	416	67	2,792	1,052	785	85	58	4,036	326	410
Machinist, Machine Worker (undefined),	4,394	126	1,225	1,307	1,478	239	19	2,003	905	1,104	178	204	4,238	90	66
XXIII. PERSONS WORKING AND DEALING IN REFUSE MATTERS.															
1. Refuse Matters															
Chimney Sweep, Soot Merchant,	1	.	.	.		1	.	1	.	.		.	1		
Rag—Gatherer, Dealer,	76	1	4	13	19	30	9	70	4	2		.	30	4	4
CLASS VI.															
(Indefinite and Non-Productive).															
XXIV. PERSONS NOT PRODUCING.															
Persons not returned as following any specified occupation,	1,706,861	652,483	138,723	120,945	410,955	287,486	99,139	1,264,609	224,259	169,660	25,095	25,838	1,150,599	119,115	438,8[illegible]

(a) See Note at foot of page 126.

TABLE 21.—This Table in the County Books gives the OCCUPATIONS of MALES and FEMALES, UNDER 20, and 20 YEARS and UPWARDS, in each COUNTY DISTRICT; it has not been considered necessary to compile a Summary of it.

TABLE 22.—This Table in the County Books gives the OCCUPATIONS of MALES and FEMALES, in TOWNS of 1,500 INHABITANTS and UPWARDS (other than URBAN COUNTY DISTRICTS) in each COUNTY; it has not been considered necessary to compile a Summary of it.

Printed image digitised by the University of Southampton Library Digitisation Unit

TABLE 23.—OCCUPIERS OF LAND, in IRELAND, engaged in other Pursuits besides FARMING.

Trade, Profession, &c., besides Farming	Number of Persons
Total number of Occupiers of Land who returned themselves as engaged in other Pursuits besides Farming,	10,592
Accountant,	3
Agent,	31
Agricultural Implement Maker	2
Architect	1
Army Officer	2
Artizan	2
Assistant Land Commissioner	4
Auctioneer,	65
Author,	2
Bailiff,	24
Baker	34
Banker	5
Barony Constable,	1
Barrister,	5
Basket Maker,	8
Beer Retailer,	1
Bicycle Maker,	2
Blacksmith	611
Boarding House Keeper,	1
Boat Builder,	20
Boatman,	31
Bog Ranger,	2
Bookseller,	1
Broadcaster,	1
Bricklayer,	8
Brick Maker,	7
Builder,	77
Butcher,	107
Butler	1
Butter Dealer,	1
Butter Merchant,	1
Cabinet Maker,	4
Caretaker,	25
Carman,	29
Car Owner	13
Carpenter	787
Carpenter (Ship)	1
Carter,	29
Castrator,	2
Cattle Dealer,	208
Cattle Inspector,	1
Charwoman	1
Chemist,	2
Civil Bill Officer,	52
Civil Engineer	13
Civil Service Officer,	1
Clergyman	1
Clerk,	23
Clerk (Bank),	1
Clerk (Markets),	2
Clerk of Union,	4
Coachbuilder,	1
Coachman,	3
Coach Smith	1
Coal Merchant	7
Coal Miner	4
Colliery owner	1
Colporteur	1
Commercial Traveller,	8
Commission Agent,	3
Contractor,	15
Cooper	108
Corn Merchant	8
Coroner,	4
County Councillor	3
County Surveyor	1
Creamery Manager	4
Creamery Proprietor	1
Currach Builder,	1
Curmer	2

Trade, Profession, &c., besides Farming	Number of Persons
Dairyman,	31
Dealer	53
Decorator,	1
Deputy Lieutenant	1
Director of Mercantile Company,	1
Dispensary Caretaker,	1
District Councillor,	28
District Nurse,	1
Doctor	1
Draper,	44
Draper and Grocer,	1
Dressmaker,	15
Dyer,	1
Egg Dealer	3
Egg Merchant,	4
Electrical Engine Driver	1
Electrical Engineer,	1
Engine Driver,	5
Engineer	2
Engine Fitter,	1
Factory owner,	1
Factory Superintendent,	1
Factory Worker,	2
Farm Bailiff,	1
Farm Labourer,	31
Farrier,	2
Ferryman,	1
Financier,	1
Fireman,	2
Fisherman,	577
Fishmonger,	28
Flax Buyer,	2
Flax Dresser,	2
Flax Merchant,	1
Flax Miller,	1
Flax Spinner,	1
Flour Merchant	2
Forester	3
Gamekeeper,	40
Gardener,	31
General Servant	2
Glazier,	1
Grocer,	601
Groom,	2
Gunsmith,	1
Handkerchief Manufacturer,	1
Harbour Employe,	1
Harness Maker,	1
Hay Dealer,	1
Herd,	87
Hide Merchant.	1
Horse Breaker,	1
Horse Dealer	37
Horse and Cattle Dealer,	1
Horse Shoer,	2
Horse Trainer,	3
Hotel Keeper,	53
Huckster,	1
Implement Maker,	2
Income Tax Collector	2
Insurance Agent	2
Interpreter,	1
Iron Miner	2
Ironmonger,	2
Iron Moulder,	1
Jockey,	2
Journalist,	3
Kelp Merchant,	1
Knitter,	5
Labourer,	257
Labourer (Agricultural),	1
Labourer (Quarry),	1
Lace Maker	3
Land Agent,	49
Land Commissioner,	1
Land Proprietor,	26
Land Steward,	21

Trade, Profession, &c., besides Farming.	Number of Persons
Land Surveyor,	22
Laundress,	2
Law Clerk,	4
Leather Cutter,	1
Leather Dealer,	1
Leather Merchant,	2
Lime Burner,	5
Linen Manufacturer,	32
Linen Merchant,	1
Linen Weaver,	4
Loan Fund Clerk,	1
Lock Keeper,	4
Lodge Owner,	1
Lodging House Keeper,	3
Magistrate.	433
Maltster,	1
Manager,	1
Manager of Pottery,	1
Manufacturer,	2
Manure Merchant,	2
Marine	1
Mason,	355
Mechanic,	6
Mechanical Engineer,	1
Merchant,	215
Meteorological Observer,	1
Milesman	4
Militia Officer,	2
Milk Vendor,	1
Mill and Creamery Proprietor,	1
Miller,	270
Miller and Baker,	1
Mill Owner,	67
Millwright,	4
Miner,	3
Money Lender,	1
Moulder (Brass and Iron),	1
Municipal Officer,	1
Musician,	1
Nailer,	3
National Teacher,	4
Navvy,	5
Nurseryman,	13
Optician,	1
Overseer,	1
Painter,	9
Pawnbroker,	4
Pedlar,	4
Pensioner (Army),	112
Pensioner (Civil Service),	2
Pensioner (Navy),	9
Pensioner (Police),	21
Pensioner (R I C),	234
Pensioner (undefined),	2
Petty Sessions Clerk,	29
Physician,	3
Pig Dealer,	1
Pilot,	17
Plasterer,	6
Policeman,	2
Postman,	27
Postmaster	135
Postmaster and Shopkeeper,	1
Postmistress	12
Postmistress and Publican,	1
Potato Merchant	8
Potter	3
Poultry Dealer,	18
Provision Dealer,	43
Publican,	1,172
Quarrier,	1
Quarryman	7
Quarry Owner,	1
Railway Gauger,	4
Railway Gatekeeper,	1
Railway Labourer,	3
Railway Platelayer,	3

Trade, Profession, &c., besides Farming	Number of Persons
Railway Servant,	38
Rate Collector,	114
Reed Maker,	2
Registrar of Births, etc.,	2
Relieving Officer,	33
Road Contractor,	111
Road Inspector,	1
Road Labourer,	6
Road Maker,	5
Rural District Councillor	1
Saddler and Harness Maker,	15
Sail Maker,	1
Salesman,	1
Salesmaster,	1
Sawyer,	1
School Attendance Officer,	2
Schoolmaster,	92
Schoolmistress,	4
Seaman,	2
Seamstress,	32
Secretary,	1
Secretary Loan Coy,	1
Seed Merchant,	4
Sett Maker,	2
Sexton,	4
Sheep Dealer,	2
Shepherd	56
Sheriff's Officer	1
Ship Builder,	1
Ship Owner,	2
Shoemaker,	310
Shopkeeper,	1,190
Slater,	11
Slate Quarry Worker	5
Soldier,	1
Solicitor,	5
Spade Maker,	1
Skinner	3
Spirit Merchant,	2
Steward,	4
Stonecutter,	34
Stucco Man,	2
Summons Server,	6
Surgeon,	3
Surveyor,	19
Tailor,	282
Tanner	1
Tape Manufacturer,	1
Tax Collector,	4
Teacher	60
Thatcher,	6
Timber Merchant,	6
Tinsmith,	2
Toll Collector,	1
Trader,	5
Turner	1
Undergraduate,	1
Undertaker,	1
Valuer,	2
Veterinary Surgeon	7
Vintner,	7
Watch Fitter,	1
Watch Repairer,	1
Water Bailiff	3
Waterworks Manager,	1
Weaver,	90
Weaver (Cotton)	1
Weaver (Linen),	13
Weaver (Wool),	39
Wheelwright,	1
Wine Merchant,	2
Wine and Spirit Merchant,	5
Woodcutter	1
Woodman	2
Woodranger	3
Woollen Cloth Manufacturer,	1
Woollen Manufacturer,	1
Workhouse Master,	1

Printed image digitised by the University of Southampton Library Digitisation Unit

ALPHABETICAL LIST of the OCCUPATIONS contained in the foregoing TABLES, showing the ORDER and SUB-ORDER under which each is classified.

*** The Occupations printed in *italics* are the headings of the respective Orders and Sub orders. In the case of Occupations not followed by both sexes, the Reference applies only to the Tables of Males or of Females as may be appropriate; but in all other instances the Reference is applicable to the Tables of either sex.

Occupations.	Reference to Order	Reference to Sub order.
Accountant,	V	I
Accoutrement Maker,	XVIII	1
Actor, Actress,	III.	7
Agent, Broker, Factor,	V	1
Agricultural Labourer, Cottager,	VII	1
Agriculture—Persons engaged in,	VII	I
Ale, Porter, Cider—Dealer, Beer-seller,	XVI	2
Alkali Manufacture,	XIV	3
Anchor, Chain—Manufacture,	XXI	8
Animal, Bird, &c.—Preserver, Naturalist,	XI.	3
Animal, Dog, Bird—Keeper, Dealer,	VIII	1
Animals—Persons engaged about,	VIII	1
Animal Substances—Workers and Dealers in,	XIX	I
Apparatus (Electrical) Maker,	X.	3
Apparatus for Games—Maker, Dealer	X.	3
Apparatus (Weighing and Measuring) Maker,	X.	3
Appraiser, Auctioneer, Valuer, House-Agent,	V	1
Apprentice, Assistant (undefined),	XXII	2
Architect,	III	7
Arms and Ordnance—Workers and Dealers in,	X	5
Army (at home)	II	1
Army Officer (effective or retired)	II	I
Army Pensioner,	II	1
Art—Dealer in works of,	XI	3
Artificial Flower Maker,	XI	3
Art, Music, Theatre—Service, &c.,	III	7
Art Student	III.	7
Artizan, Mechanic (undefined),	XXII	2
Artist (Engraver, Painter),	III	7
Assistant, Apprentice (undefined),	XXII.	2
Auctioneer, Appraiser, Valuer, House-Agent,	V	1
Author, Editor, Journalist,	III	5
Bag, Portmanteau, Strap, Leather Goods—Maker, Dealer,	XIX	2
Bag, Sacking, Sack—Maker, Dealer	XVII.	4
Baker,	XVI	3
Banker,	V	2
Bank Service,	V.	2
Barge Boat, Ship—Builder,	XIII	I
Barge, Lighter, Water—Man	VI	3
Bark and Wood—Workers and Dealers in,	XX	3
Bark, Cork—Cutter, Worker, Dealer	XX	3
Barrister, Solicitor,	III	2
Basket Maker, Willow, Cane, Rush, —Worker, Dealer,	XX.	2
Bathing and Washing Service	IV	2
Beerseller, Ale, Porter, Cider—Dealer,	XVI	2
Bellhanger, Locksmith,	XI	2
Bicycle, Tricycle—Maker, Dealer,	XII	I
Bill—Discounter, Broker, Finance Agent,	V	2
Billiard, Cricket, and other Games Service,	III	8
Bird, Animal, &c.—Preserver Naturalist,	XI	3
Bird, Dog, Animal—Keeper, Dealer,	VIII.	1
Blacking, Ink, Colouring Substance —Manufacture,	XIV	1
Blacksmith, Forge Keeper,	XXI.	8
Blanket Manufacture,	XVII	I
Bleacher, Dyer, Printer, Scourer, Calenderer (undefined),	XVII	5
Block, Mast, Yard, Oar—Maker	XIII	2
Board and Lodgings—Dealers and Workers in,	XVI.	1
Boarding House, Lodging House—Keeper,	XVI.	I
Boat, Barge, Ship—Builder,	XIII	I
Boatman on Seas, &c.,	VI	3
Boiler Maker,	X	1
Bolt, Nut, Rivet, Screw, Staple—Maker,	XXI.	12
Bone Horn, Ivory, Grease, Gut, and Whalebone—Workers and Dealers in,	XIX.	1
Bone, Horn, Ivory, Tortoiseshell—Worker, Dealer,	XIX	1
Bonnet, Hat, Plait (Straw)—Manufacture,	XVIII	1
Bookbinder,	IX.	1
Books—Persons engaged in,	IX	I
Bookseller, Publisher, Librarian,	IX.	1
Boot, Shoe—Maker, Dealer,	XVIII	1
Box Maker, Wood Turner	XX	3
Brass, Bronze—Manufacture, Brazier,	XXI	12
Brazier, Brass, Bronze—Manufacture,	XXI	12
Brewer,	XVI	2
Bricklayer,	XI	1
Brick, Tile—Maker, Burner, Dealer,	XXI	3
Brush, Hair—Worker, Dealer,	XIX	3
Broker, Agent, Factor,	V	I
Bronze, Brass—Manufacture, Brazier,	XXI	12
Brush, Broom—Maker,	XIX	3
Builder,	XI	I
Butcher, Meat Salesman,	XVI.	3
Button—Maker, Dealer,	XVIII	I
Buyer, Salesman, Saleswoman (not otherwise described),	V	I
Cabinet Maker, Upholsterer,	XI.	2
Cabman, Flyman, Coachman (not Domestic),	VI	2
Cab, Omnibus, Coach—Owner, Livery Stable Keeper	VI	2
Calenderer, Dyer, Printer, Scourer Bleacher (undefined),	XVII	5
Calico, Cotton—Printer, Dyer, Bleacher,	XVII	3
Calico, Cotton—Warehouseman, Dealer,	XVII	3
Canals, Rivers and Seas—Conveyance of Men, &c., on,	VI.	3
Candle, Grease—Manufacture, Tallow, Chandler,	XIX	1
Candlestick, Lamp, Lantern—Maker	XXI	12
Cane, Rush and Straw—Workers and Dealers in,	XX	2
Cane, Rush, Willow—Worker Dealer, Basket Maker,	XX.	2
Canvas, Sailcloth—Manufacture,	XVII	4
Card, Pattern card—Maker,	XX	1
Carman, Carrier, Carter, Drayman,	VI	2
Carpenter, Joiner,	XI	1
Carpet and Rug Manufacture,	XVII.	5
Carriages and Harness—Workers and Dealers in,	XII	1
Carrier, Carman, Carter, Drayman	VI	2
Carver, Gilder,	XI	3
Carver (Wood),	XI.	3
Cats Meat Dealer, &c., Knacker,	VIII	1
Cattle, Sheep, Pig—Dealer, Salesman,	VIII.	I
Cellarman,	XVI	2
Cement, Plaster—Manufacture	XXI	3
Cemetery, Church, Chapel—Officer Servant,	III	1
Chaff, Hay Straw (not plait)—Cutter, Dealer,	XX	2
Chain, Anchor—Manufacture,	XXI.	8
Chalk, Clay, Sand, Gravel—Labourer, Dealer,	XXI.	3
Chapel, Church, Cemetery—Officer, Servant,	III	1
Charcoal, Coke, Peat—Cutter, Burner, Dealer,	XXI	2
Charwoman,	IV	2
Chemicals, Compounds, Drugs—Workers and Dealers in,	XIV.	3
Chemist, Druggist,	XIV	3
Chemist (Manufacturing),	XIV	3
Chimney Sweep, Soot Merchant,	XXIII	I
China, Earthenware, Glass—Dealer,	XXI	4
China, Earthenware, Porcelain—Manufacture,	XXI	4
Chocolate, Coffee, Tea—Maker, Dealer, Grocer,	XVI.	3
Church, Chapel, Cemetery—Officer Servant,	III	1
Cider, Ale, Porter—Dealer, Beer seller,	XVI	2
Civil Engineer,	III	6
Civil Service (Officers and Clerks),	I	1
Civil Service (Messenger, &c.),	I	1
Clay, Sand, Gravel, Chalk—Labourer, Dealer,	XXI.	3
Clergy—Roman Catholic,	III	I
Clergy—Protestant Episcopalian,	III	1
Do. Presbyterian,	III	1
Do. Methodist	III.	1
Do. All other Persuasions,	III.	1
Clerk (Commercial),	V	1
Clerk (Law), and others connected with Law,	III.	2
Clock Maker, Watch Maker,	X	3
Clog, Patten—Maker,	XVIII.	1
Cloth, Worsted, Stuff, Flannel, Blanket—Dealer,	XVII.	1
Club, College—Service,	IV	1
Coachmaker,	XII	1
Coachman, Groom—Domestic,	IV	1
Coachman (not Domestic), Cabman, Flyman,	VI	2
Coach, Omnibus Cab—Owner, Livery Stable Keeper	VI.	2
Coal Coal Gas, &c.—Workers and Dealers in,	XXI.	2
Coal—Heaver, Labourer,	XXI	2
Coal—Merchant, Dealer,	XXI	2
Coal Miner,	XXI	1
Cocoa Fibre, Hemp, Jute—Manufacture,	XVII	4
Coffee, Chocolate, Tea—Maker, Dealer; Grocer,	XVI	3
Coffee House, Eating House—Keeper,	XVI	1
Coin, Seal, Die, Medal—Maker,	X.	1
Coke, Charcoal, Peat—Cutter, Burner, Dealer,	XXI	2
College, Club—Service,	IV	1
Colonial and East India Service,	I.	3
Colour and Oil Man,	XX.	1
Colouring Substance, Ink, Blacking —Manufacture,	XIV	1
Comb Maker,	XIX	1
Commercial Clerk,	V.	1
Commercial Company, Guild, Society—Officer of,	V	1
Commercial Occupations,	V.	1
Commercial Traveller,	V	1
Confectioner Pastry Cook,	XVI.	3
Contractor (Railway),	XXI	3
Contractor (undefined)	XXII.	1
Conveyance of Men, Goods, and Messages—Persons engaged in,	VI	1
Cook (not Domestic),	IV	2
Cook Steward, Stewardess (Ship),	VI	3
Cooper; Hoop—Maker, Bender,	XX.	3
Copper, Copper Goods—Manufacturer, Worker, Dealer,	XXI	9
Copper Miner,	XXI	1
Cord, Rope, Twine—Maker, Dealer,	XVII	4
Cork, Bark—Cutter, Worker, Dealer,	XX	3
Corn, Flour, Seed—Merchant, Dealer,	XVI	3
Corn Miller,	XVI	3
Costermonger, Huckster, Street Seller,	XXII	1
Cottager, Agricultural Labourer,	VII	1
Cotton and Flax—Workers and Dealers in,	XVII	3
Cotton, Calico—Printer, Dyer, Bleacher,	XVII	3
Cotton Calico—Warehouseman, Dealer	XVII	3
Cotton, Cotton Goods—Manufacture,	XVII	3
County or Local Official,	I	2
Creamery Worker	XVI	3
Cricket, Billiard, and other Games —Service,	III	8
Crossing Sweeper, Scavenger,	XXIII	1
Cutler,	XIX	2
Cutler, Scissors Maker,	X	2
Dairykeeper, Milkseller,	XVI	3
Dealer, General Shopkeeper,	XXII	1
Dealers in Works of Art,	XI	3
Decorations (House)—Workers and Dealers in	XI	3
Defence of the Country (Army),	II	1
Defence of the Country (Navy),	II	2
Dentist,	III	3
Die, Seal, Coin, Medal—Maker,	X	7
Distiller, Maltster,	XVI	2
District Municipal, Parish, Union —Officer,	I	2
Dock, Harbour, Wharf, Lighthouse —Service,	VI	3
Dog, Bird, Animal—Keeper, Dealer,	VIII	1

Printed image digitised by the University of Southampton Library Digitisation Unit

ALPHABETICAL LIST of the OCCUPATIONS contained in the foregoing TABLES showing the ORDER and SUB-ORDER, under which each is classified.—*continued.*

Occupations.	Reference to Order	Reference to Sub-order.
Domestic Offices or Services—Persons engaged in	IV.	1
Drainage Service (Land) not in Towns	VII	1
Drainage Service (Town),	XXIII	1
Draper Linen Draper, Mercer,	XVII	5
Drayman, Carman Carter Cartel	VI	2
Dressmaker Milliner, Stayminker,	XVIII	1
Dress—Workers and Dealers in,	XVIII	1
Drover	VIII	1
Druggist, Chemist,	XIV	3
Drugs, Chemicals, Compounds—Workers and Dealers in,	XIV	3
Drysalter	XIV	3
Dye Paint—Manufacture,	XIV.	1
Dyer Scourer Printer Bleacher, Calenderer (undefined),	XVII	5
Earthenware, China, Glass—Dealer	XXI	4
Earthenware, China Porcelain—Manufacture	XXI	4
East India and Colonial Service	I	3
Eating House, Coffee House Keeper	XVI.	1
Editor Author Journalist,	III	5
Electrical Apparatus Maker,	X	3
Embroderer,	XVII	5
Engine and Machine Maker,	X	1
Engine Driver, Stoker (Railway),	VI	1
Engine Driver, Stoker Fireman (not Railway, Marine, nor Agricultural),	XXII	2
Engineers and Surveyors,	III	6
Engraver (Artist),	III	7
Envelope Maker,	XX.	4
Exhibition Service, Performer, Showman,	III	8
Exhibitions, Shows, Games, &c—Persons engaged in,	III	8
Explosive Articles, Fireworks, Fusee—Manufacture	XIV	2
Explosive Substances Gunpowder, Guncotton—Manufacture	XIV	2
Factor Agent, Broker,	V	1
Factory Hand Textile (undefined),	XVII	5
Factory Labourer (undefined),	XXII	2
Fancy Chain Maker	XXI	12
Fancy Goods (Textile)—Manufacture Worker Dealer,	XVII	5
Farm Bailiff,	VII.	1
Farmer, Grazier,	VII	1
Farmer's Grazier's—Son, Grandson, Brother, Nephew,	VII	1
Farm Servant (in door),	VII	1
Farrier Veterinary Surgeon	VIII	1
Feather, Quill—Dresser, Dealer,	XIX	3
Feathers and Hair—Workers and Dealers in,	XIX	3
Fellmonger Tanner,	XIX	2
Felt Manufacture,	XVII	5
Fibrous Materials and Hemp—Workers and Dealers in,	XVII.	4
Figure, Image—Maker Dealer,	XI	3
File Maker,	X	2
Finance Agent, Bill—Discounter, Broker,	V	2
Fireman, Engine Driver, Stoker (not Railway, Marine, nor Agricultural),	XXII	2
Fireworks Fusee Explosive Articles—Manufacture,	XIV	2
Fisherman Fisherwoman,	VIII	1
Fishing Rod, Tackle Maker, Dealer,	X	8
Fishmonger,	XVI	3
Fitter and Turner (Engine and Machine)	X	1
Fittings (House and Shop)—Maker, Dealer	XI.	2
Flannel, Blanket, Cloth, Worsted Stuff—Dealer	XVII	1
Flannel Manufacture	XVII	1
Flax and Cotton—Workers and Dealers in,	XVII	3
Flax, Linen—Manufacture,	XVII	3
Flax, Linen—Merchant, Dealer	XVII	4
Floor Cloth Oil Cloth—Manufacturer	XX	1
Florist, Seedsman, Nursery—Man, Woman	VII	3
Flour, Seed, Corn—Merchant, Dealer	XVI.	3
Flyman Cabman Coachman (not Domestic),	VI	2
Food—Workers and Dealers in,	XVI	3
Forge Keeper, Blacksmith,	XXI	8
French Polisher,	XI	2
Fruiterer, Greengrocer,	XVI	3
Fuller,	XVII	1
Funeral Furniture Maker, Undertaker,	XI	2
Furniture and Fittings—Workers and Dealers in,	XI	2
Furniture—Broker, Dealer,	XI	2
Furrier, Skinner,	XIX	2
Fusee, Fireworks, Explosive Articles—Manufacture,	XIV	2
Game Dealer, Poulterer,	XVI	3
Gamekeeper,	VIII	1
Games, Apparatus for—Maker, Dealer	X	8
Games, Billiard, Cricket—Service,	III.	8
Gardener (Domestic)	IV	1
Gardener (not Domestic)	VII	3
Gas Fitter,	XI.	2
Gas Works—Service,	XXI.	2
Gate, Lodge, Park—Keeper (not Government),	IV	1
Gelatine, Glue Size, Isinglass—Maker, Dealer,	XIX.	1
General or Unspecified Commodities—Workers and Dealers in,	XXII	1
General Practitioner, Physician, Surgeon,	III	3
Gilder, Carver,	XI	3
Ginger Beer, Soda Water, Mineral Water—Maker, Dealer,	XVI.	3
Glass, Earthenware, China—Dealer,	XXI	4
Glass Manufacture	XX	4
Glazier, Painter,	XI	1
Glover, Glove Maker,	XVIII	1
Glue, Size, Gelatine Isinglass—Maker Dealer	XIX	1
Gold Silver—Beater	XXI	7
Goldsmith, Silversmith, Jeweller,	XXI	7
Governess, Lecturer, Professor, Teacher,	III	4
Government, Local,	I	2
Government, National,	I.	1
Gravel, Clay, Sand, Chalk—Labourer, Dealer,	XXI	3
Grazier, Farmer,	VII	1
Graziers, Farmer's—Son, Grandson, Brother Nephew,	VII	1
Grease, Candle Manufacture, Tallow Chandler,	XIX	1
Grease, Gut, Bone, Horn, Ivory and Whalebone—Workers and Dealers in,	XIX.	1
Grocer, Fruiterer,	XVI	3
Grocer, Tea, Coffee, Chocolate—Maker, Dealer,	XVI	3
Groom Coachman—Domestic	IV	1
Groom Horse—Keeper, Breaker	VIII	1
Gums, Oils and Resins—Workers and Dealers in,	XX	1
Gunpowder, Guncotton, Explosive Substance—Manufacture,	XIV	2
Gunsmith, Gun Manufacturer,	X.	5
Gut, Grease, Bone, Horn Ivory, and Whalebone—Workers and Dealers in,	XIX.	1
Gutta Percha India Rubber—Worker, Dealer,	XX	1
Haberdasher, Hosier,	XVIII	1
Hair and Feathers—Workers and Dealers in,	XIX	3
Hair, Bristle—Worker, Dealer,	XIX	3
Hairdresser, Wigmaker,	XVIII	1
Harbour, Dock, Wharf, Lighthouse—Service,	VI	3
Hardware—Dealer, Merchant, Ironmonger,	XXI	8
Harness and Carriages—Workers and Dealers in,	XII	1
Harness, Whip—Maker; Saddler,	XII	2
Hat Bonnet, Plait (Straw) Manufacturer,	XVIII	1
Hatter Hat Manufacturer (not Straw),	XVIII.	1
Hay Straw (not plait), Chaff—Cutter, Dealer,	XX.	2
Hemp and other Fibrous Materials Workers and Dealers in,	XVII	4
Hemp, Jute, Cocoa Fibre—Manufacture,	XVII	4
Hoop—Maker, Bender, Cooper,	XX	3
Horn, Grease, Gut, Bone Ivory, Whalebone—Workers and Dealers in,	XIX.	1
Horn, Ivory, Tortoiseshell, Bone—Worker, Dealer,	XIX.	1
Hop Merchant, Dealer,	XVI	2
Horse.—Keeper Breaker, Groom,	VIII	1
Horse—Proprietor Breeder Dealer,	VIII	1
Hosier, Haberdasher,	XVIII	1
Hosiery Manufacture,	XVIII	1
Hospital and Institution Service,	IV.	2
Hotel, Inn—Servant	IV.	1
Hotel Keeper, Inn Keeper Publican	XVI	1
House Agent, Auctioneer, Appraiser Valuer,	V.	1
House and Shop Fittings—Maker, Dealer,	XI	2
House, Land Ship—Surveyor,	III	6
House, Life, Ship, &c—Insurance, Service,	V.	3
Houses—Workers and Dealers in	XI.	1
Huckster, Costermonger, Street Seller,	XXII	1
Hurdle, Lath, Wooden Fence—Maker,	XX	3
Image, Figure,—Maker, Dealer,	XI	3
Implement and Machine (Agricultural), Maker,	X	1
Implement (Domestic), Maker,	X.	2
Implements and Tools Workers and Dealers in,	X	2
India Rubber, Gutta Percha—Worker, Dealer,	XX	1
Ink, Blacking, Colouring, Substance—Manufacture,	XIV	1
Inland Navigation Service,	VI.	3
Inn, Hotel—Servant,	IV.	1
Inn Keeper Hotel Keeper, Publican	XVI.	1
Institution and Hospital Service,	IV	2
Insurance Service,—Life, House, Ship, &c,	V	3
Iron and Steel—Workers and Dealers in,	XXI.	8
Iron, Iron Goods—Manufacture,	XXI.	8
Ironmonger, Hardware—Dealer, Merchant,	XXI	8
Ironstone Miner,	XXI.	1
Isinglass, Glue, Size, Gelatine—Maker, Dealer,	XIX.	1
Itinerant Preacher, Missionary, Scripture Reader,	III	1
Ivory, Grease, Gut, Bone, Horn, and Whalebone—Workers and Dealers in,	XIX	1
Ivory, Tortoiseshell, Bone, Horn,—Maker, Dealer,	XIX	1
Japanner,	XX.	1
Jeweller, Goldsmith Silversmith,	XXI	7
Jewellery and Precious Metals—Workers and Dealers in,	XXI	7
Joiner, Carpenter,	XI	1
Journalist, Author, Editor,	III	5
Jute, Cocoa Fibre, Hemp—Manuf	XVII	4
Knacker, Cat's Meat Dealer, &c	VIII	1
Label, Ticket—Writer,	XX	4
Labourer (Agricultural), Cottager,	VII	1
Labourer, Factory, (undefined),	XXII	2
Labourer (General),	XXII.	2
Labourer (Railway), Navvy,	XXI	3
Labourer (Road),	XXI	3
Labourers and Mechanics—General or undefined	XXII	2
Lace—Manufacturer, Dealer,	XVII	3
Lacquerer, Metal Burnisher	XXI	12
Lamp Lantern Candlestick—Maker	XXI	12
Land Drainage Service (not in towns)	VII	1
Land House Ship—Surveyor,	III	6
Lapidary,	XXI	7
Lantern, Lamp, Candlestick—Maker	XXI	12
Lath, Wooden Fence, Hurdle Maker	XX	3
Law Clerk, and others connected with Law,	III	2
Law Stationer, Stationer,	XX.	4
Law Student,	III	2
Lead Leaden Goods—Manufacturer Worker, Dealer,	XXI	11
Lead Miner,	XXI	1
Leather Goods, Portmanteau, Bag, Strap—Maker, Dealer	XIX	2
Lecturer, Professor, Teacher, Governess,	III	4

Printed image digitised by the University of Southampton Library Digitisation Unit

ALPHABETICAL LIST of the OCCUPATIONS contained in the foregoing TABLES.

Occupations.	Reference to Order.	Reference to Sub order.
Legal Profession,	III.	2
Level Crossing Man, Pointsman,	VI	1
Librarian Bookseller, Publisher,	IX.	1
Life, House, Ship, &c.,—Insurance Service,	V.	3
Lighter, Barge, Water—Man	VI.	3
Lighthouse, Harbour, Dock, Wharf—Service,	VI.	3
Limeburner,	XXI	3
Linen, Flax—Manufacturer,	XVII	3
Linen, Flax—Merchant Dealer,	XVII	3
Linen Draper, Draper, Mercer,	XVII	5
Literary and Scientific Persons,	III.	5
Literary, Scientific Institution—Service, &c.,	III	5
Lithographer, Lithographic Printer,	IX.	2
Livery Stable Keeper, Omnibus Coach, Cab—Owner,	VI.	2
Local Government	I	2
Local or County Official,	I.	2
Locksmith, Bellhanger	XI.	2
Lodge, Gate Park—Keeper (not Government),	IV	1
Lodging House, Boarding House—Keeper	XVI.	1
Machine (Agricultural)—Proprietor, Attendant	VII	1
Machine and Engine Maker,	X	1
Machine and Implement Maker (Agricultural),	X.	1
Machinery (Domestic) — Maker, Dealer,	X	1
Machines—Persons Working and Dealing in	X	1
Machine (Spinning and Weaving) Maker,	X	1
Machinist, Machine Worker (undefined),	XXII.	2
Malister, Distiller,	XVI.	2
Manufacturer, Manager, Superintendent (undefined),	XXII.	1
Manufacturing Chemist,	XIV.	3
Marine Manufacture,	XIX	1
Map and Print—Colourer Seller,	IX	2
Maps and Prints—Persons engaged in,	IX	2
Mason,	XI.	1
Mast, Yard, Oar, Block—Maker,	XIII	2
Mat—Maker, Seller	XVII	4
Measuring and Weighing Apparatus Maker,	X	3
Meat Salesman, Butcher,	XVI	3
Mechanic, Artizan (undefined),	XXII	2
Medal, Die Seal, Coin—Maker,	X.	7
Medical Profession,	III	3
Medical Service (Subordinate),	III	3
Medical—Student, Assistant	III	3
Mercer, Draper, Linen Draper,	XVII.	5
Merchant,	V.	1
Messenger, Porter, Watchman (not for Railway nor Government)	VI	5
Metal Burnisher, Lacquerer,	XXI.	12
Metals, mixed or unspecified—Workers and Dealers in,	XXI	12
Metal Refiner, Worker, Turner, Dealer,	XXI	12
Metals (Precious) and Jewellery—Workers and Dealers in,	XXI	7
Meter, Weigher,	VI.	4
Midwife,	III.	3
Militia, Yeomanry,	II	1
Milksellor, Dairykeeper,	XVI	3
Miller (Corn)	XVI.	8
Milliner, Dressmaker, Staymaker,	XVIII	1
Millwright,	X.	1
Miner, Coal	XXI.	1
Do Copper,	XXI	1
Do Ironstone,	XXI.	1
Do Lead	XXI	1
Do other or undefined Minerals,	XXI	1
Do Tin,	XXI	1
Mineral Water, Ginger Beer, Soda Water—Maker, Dealer,	XVI	3
Mine Service,	XXI	1
Mineral Substances—Workers and Dealers in	XXI	1
Miners,	XXI	1
Mining Engineer,	III	6
Missionary, Scripture Reader, Itinerant Preacher,	III	1
Money—Dealer in,	V	2
Monk, Nun,	III.	1
M.P., Peer of the Realm Representative Peer, Privy Councillor (not otherwise described),	I	1
Municipal, Parish, Union, District—Officer,	I	2
Musical Instrument Maker Dealer,	X	6
Music, Art Theatre &c—Service,	III	7
Musician; Music—Master, Mistress,	III	7
Music—Publisher, Seller, Printer,	IX	1
Mustard, Vinegar, Spice, Pickle—Maker, Dealer,	XVI	3
Nail—Manufacture,	XXI	8
National Government,	I	1
Naturalist, Animal, Bird, &c—Preserver,	XI	3
Navigation Service, Inland,	VI	3
Navigation Service, on Shore,	VI	3
Navvy, Railway Labourer,	XXI	3
Navy (ashore in in Port),	II	2
Navy Officer (effective or retired),	II	2
Navy Pensioner,	II	2
Net Maker,	XVII	4
Newspaper Agent, Newsroom Keeper,	IX	1
Nun Monk,	III.	1
Nurseryman, Woman, Seedsman, Florist,	VII	3
Nut, Rivet, Screw, Staple, Bolt—Maker,	XXI	12
Oar, Mast Yard, Block—Maker,	XIII	2
Occupations unspecified,	XXIV	1
Office Keeper (not Government),	IV	2
Oil and Colourman,	XX.	1
Oil Cake—Maker, Dealer; Oil Miller,	XX	1
Oil Cloth, Floor Cloth—Manufacturer,	XX.	1
Oil Miller, Oil Cake—Maker Dealer,	XX.	1
Oils, Gums, and Resins—Workers and Dealers in	XX	1
Omnibus, Coach, Cab—Owner, Livery Stable Keeper,	VI.	2
Optician, Philosophical Instrument Maker	X	3
Paint, Dye—Manufacture,	XIV	1
Painter (Artist)	III	7
Painter Glazier	XI	1
Paper Bag, Paper Box—Maker	XX	1
Paperhanger,	XI	1
Paper Manufacture,	XX	4
Paper Stainer	XX	4
Paper—Workers and Dealers in,	XX	4
Parasol Umbrella, Stick—Maker, Dealer,	XVIII	1
Parchment Vellum Maker, Dealer,	XIX	2
Parish, Municipal, Union, District Officer	I	2
Park, Lodge, Gate—Keeper (not Government)	IV	1
Pastry Cook, Confectioner,	XVI	3
Patten, Clog—Maker,	XVIII	1
Pattern card, Card—Maker,	XX	4
Pawn	XXI	4
Pawnbroker,	XXII.	1
Peat, Coke, Charcoal—Cutter, Burner, Dealer	XXI.	2
Peer of the Realm, Representative Peer M.P. Privy Councillor (not otherwise described)	I	2
Pensioner (Army),	II.	1
Pensioner (Navy)	II	2
Performer, Showman, Exhibition—Service,	III.	8
Pewterer, White Metal Plated Ware—Manufacture,	XXI	12
Philosophical Instrument Maker, Optician,	X	3
Philosophical Instruments and Watches—Persons Working and Dealing in	X	3
Photographer,	III	7
Physician, Surgeon, General Practitioner,	III	3
Pickle Mustard Vinegar, Spice—Maker, Dealer,	XVI	3
Pig, Cattle Sheep—Dealer, Salesman,	VIII	1
Pilot	VI	3
Pin Maker,	X	2
Plait Hat Bonnet (Straw)—Manufacture,	XVIII	1
Plaster, Cement—Manufacture,	XXI	3
Plasterer, Whitewasher,	XI.	1
Plated Ware White Metal—Manufacture Pewterer,	XXI	12
Platelayer,	XXI	3
Plumber,	XI	1
Pointsman, Level Crossing Man,	VI	1
Police	I	2
Porcelain, Earthenware, China—Manufacture,	XXI	4
Porter, Cider, Ale—Dealer, Beer-seller,	XVI	2
Porter, Messenger, Watchman (neither Railway nor Government),	VI	5
Portmanteau, Bag, Strap, Leather Goods—Maker, Dealer,	XIX	2
Poulterer, Game Dealer,	XVI	3
Print and Map—Colourer, Seller,	IX	2
Printer,	IX	1
Printer, Scourer, Dyer Bleacher, Calenderer (undefined),	XVII	5
Prints and Maps—Persons Engaged in,	IX.	2
Prison Officer,	I.	1
Privy Councillor, Representative Peer, Peer of the Realm, M.P., (not otherwise described),	I	1
Professor, Teacher, Lecturer, Governess,	III	4
Provision—Curer, Dealer,	XVI	3
Publican, Hotel Keeper, Inn Keeper,	XVI	1
Publisher, Bookseller, Librarian,	IX	1
Quarrier (Slate),	XXI	3
Quarrier (Stone),	XXI	3
Quill, Feather—Dresser, Dealer,	XIX	3
Rag Gatherer Dealer,	XXIII	1
Railway Carriage and Wagon Maker,	XII	1
Railway Contractor,	XXI	3
Railway Engine—Driver, Stoker,	VI.	1
Railway Guard,	VI	1
Railway Labourer, Navvy,	XXI	3
Railway Officials and Servants,	VI	1
Refuse Matters—Workers and Dealers in,	XXIII	1
Reporter, Shorthand Writer,	III.	5
Representative Peer, Peer of the Realm M.P., Privy Councillor (not otherwise described),	I.	1
Resins, Oils, and Gums—Workers and Dealers in,	XX.	1
Rubber Manufacture,	XVII	2
Rivers, Seas, and Canals—conveyance of Men, &c., on,	VI	3
Rivet Screw, Staple, Bolt, Nut—Maker, Dealer,	XXI	12
Road—Contractor, Inspector, Surveyor,	XXI	3
Road Labourer,	XXI	3
Road Making and Workers and Dealers in *Stone and Clay*	XXI	3
Rope, Twine Cord—Maker Dealer	XVII	4
Royal Marines (Officers and Men),	II	2
Royal Navy (Seamen),	II	2
Rug and Carpet—Manufacture,	XVII	5
Rush, Willow, Cane — Worker, Dealer, Basket Maker,	XX	2
Sack Sacking, Bag—Maker Dealer,	XVII	4
Saddler, Harness, Whip—Maker,	XII	2
Sailcloth, Canvas—Manufacture,	XVII	4
Sail Maker,	XIII	2
Salesman Saleswoman, Buyer (not otherwise described),	V	1
Salt—Maker Dealer,	XXI.	5
Sand Clay Gravel, Chalk—Labourer, Dealer,	XXI	3
Saw Maker,	X	2
Sawyer,	XX.	3
Scavenger, Crossing Sweeper,	XXIII	1
School—Master, Mistress, Assistant,	III.	4
School Service, and others connected in teaching,	III.	4
Scientific and Literary Persons,	III.	5
Scientific Institution, Literary—Service, &c.	III	5
Scientific Pursuits—Persons engaged in,	III.	5
Scissors Maker Cutler,	X	2
Scourer, Bleacher, Printer, Calenderer, Dyer (undefined),	XVII.	5
Screw, Staple Bolt Nut, Rivet—Maker,	XXI.	12
Scripture Reader, Missionary, Itinerant Preacher,	III	1
Sculptor,	III	7
Seal, Die Coin Medal—Maker,	X	7
Seaman (Merchant Service),	VI	3
Seaman (Royal Navy),	II	2
Seamstress, Shirtmaker,	XVIII	1
Seas, Rivers, and Canals—Conveyance of Men, &c., on,	VI	3
Seed, Corn, Flour Merchant, Dealer,	XVI.	3

Printed image digitised by the University of Southampton Library Digitisation Unit

showing the ORDER and SUB-ORDER, under which each is classified—*continued*

Occupations	Reference to Order	Reference to Sub-order
Seedsman, Florist, Nursery—Man, Woman,	VII	3
Servant, Domestic (Indoor),	IV	1
Servant—Farm (Indoor),	VII	1
Servant—Inn Hotel,	IV	1
Shawl Manufacture,	XVIII	1
Sheep, Cattle, Pig—Dealer, Salesman	VIII	1
Shepherd, Shepherdess,	VII	1
Ship, Boat, Barge—Builder	XIII	1
Shipbuilding, persons connected with—(Hull),	XIII	2
Shipbuilding, persons connected with—(Masts and Rigging),	XIII	1
Ship House, Land—Surveyor,	III	6
Ship House, Life, &c—Insurance Service	V	3
Ship—Rigger, Chandler Fitter,	XIII	2
Ship—Steward, Stewardess, Cook	VI	3
Shipwright, Ship Carpenter (ashore)	XIII	1
Shirtmaker, Seamstress,	XVIII	1
Shoe, Boot—Maker, Dealer	XVIII	1
Shopkeeper Dealer (General),	XXII	1
Shorthand Writer, Reporter,	III	5
Showman Performer Exhibition Service,	III	8
Silk—Workers and Dealers in,	XVII	2
Silk—Dyer, Printer	XVII	2
Silk, Silk Goods—Manufacture	XVII	2
Silk Merchant, Dealer,	XVII	2
Silver Gold—Beater,	XXI	7
Silversmith Goldsmith, Jeweller	XXI	7
Size, Glue, Gelatine, Isinglass—Maker, Dealer,	XIX.	1
Skinner, Furrier,	XIX	2
Skins—Workers and Dealers in	XIX	2
Slate—Worker, Dealer,	XXI	3
Slate Quarrier	XXI	3
Slater Tiler,	XI	1
Snuff Box Tobacco Pipe—Maker,	XV.	1
Soap—Boiler, Maker,	XIX	1
Society Guild, Commercial Company, &c.—Officer of	V	1
Soda Water Ginger Beer, Mineral Water—Maker, Dealer,	XVI	3
Soldier and Non Commissioned Officer,	II	1
Solicitor, Barrister,	III.	2
Soot Merchant Chimney Sweep,	XXIII.	1
Spice Mustard, Vinegar, Pickle—Maker Dealer,	XVI	3
Spinner (undefined),	XVII	5
Spirit and Wine—Merchant, Agent,	XVI.	2
Spirituous Drinks—Workers and Dealers in,	XVI.	2
Staple, Bolt, Nut, Rivet, Screw—Maker,	XXI	12
Stationer Law Stationer,	XX	4
Staymaker Dressmaker, Milliner,	XVIII	1
Steel Steel Goods—Manufacture,	XXI	8
Steel Pen Maker,	X.	2
Stick, Umbrella, Parasol—Maker, Dealer,	XVIII	1
Stoker Engine Driver, Fireman (not Railway, Marine, nor Agricultural)	XXII.	2
Stoker, Engine Driver (Railway),	VI	1
Stone, Clay and Roadmaking—Workers and Dealers in,	XXI	3
Stone—Cutter Dresser, Dealer,	XXI	3
Stone Quarrier,	XXI	3
Strap Portmanteau, Bag, Leather Goods—Maker, Dealer,	XIX	2
Straw, Cane, and Rush—Workers and Dealers in,	XX	2
Straw Hat, Bonnet, Plait—Manufacture,	XVIII	1
Straw (not Plait), Hay, Chaff-Cutter, Dealer,	XX.	1
Street Seller, Costermonger, Huckster,	XXII.	1
Student, Pupil—Agricultural,	VII	1
Student (Art),	III	7
Student (Law),	III	2
Student, Assistant—Medical,	III	3
Student (Theological),	III	1
Student (undefined),	III	5
Stuff, Cloth, Worsted, Flannel, Blanket—Dealer,	XVII	1
Stuff, Worsted—Manufacture,	XVII	1
Sugar Refiner,	XVI	3
Superintendent, Manufacturer, Manager (undefined)	XXII	1
Surgeon, Physician, General Practitioner,	III	3
Surgical Instrument Maker,	X	4
Surveyor—Land, House, Ship,	III.	6
Surveyor, Contractor, Inspector (Road),	XXI.	3
Tackle for Sports and Games—Workers and Dealers in	X	8
Tackle, Fishing Rod—Maker, Dealer,	X	8
Tailor, Tailoress,	XVIII.	1
Tallow Chandler, Candle, Grease—Manufacture,	XIX	1
Tanner, Fellmonger,	XIX	2
Tape—Manufacturer, Dealer,	XVII	3
Teacher, Professor, Lecturer, Governess,	III	4
Tea, Coffee, Chocolate—Maker, Dealer; Grocer,	XVI	3
Telegraph, Telephone—Service (not Government),	VI	5
Thatcher,	XX	2
Theatre, Art, Music, &c—Service,	III.	7
Theological Student,	III	1
Thread—Manufacturer, Dealer,	XVII	3
Ticket, Label—Writer,	XX	4
Tile, Brick—Maker, Burner, Dealer,	XXI.	3
Tiler, Slater,	XI	1
Timber Wood—Merchant, Dealer,	XX.	3
Tin and Zinc—Workers and Dealers in,	XXI.	10
Tin Miner,	XXI	1
Tin, Tin Plate—Manufacturer, Worker, Dealer,	XXI	10
Tobacco and Pipes—Workers and Dealers in,	XV.	1
Tobacco Manufacturer, Tobacconist,	XV	1
Tobacco Pipe, Snuff Box, &c—Maker,	XV	1
Toll Collector,	VI.	2
Tool—Maker, Dealer,	X.	2
Tools and Implements—Persons working and dealing in,	X	2
Tortoiseshell, Bone, Horn, Ivory—Worker, Dealer,	XIX	1
Toy—Maker, Dealer,	X	8
Tramway Company's Service,	VI.	2
Tricycle, Bicycle—Maker,	XII	1
Trimming—Maker, Dealer,	XVII	5
Turner and Fitter (Engine and Machine),	X	1
Twine, Rope, Cord—Maker, Dealer,	XVII	4
Type—Cutter, Founder,	X	7
Umbrella, Parasol, Stick—Maker, Dealer,	XVIII	1
Undertaker, Funeral Furniture Maker,	XI.	2
Union, District, Municipal, Parish—Officer	I.	2
Upholsterer, Cabinet Maker,	XI.	2
Valuer, Auctioneer, Appraiser, House Agent,	V.	1
Vellum, Parchment—Maker, Dealer,	XIX	2
Veterinary Surgeon, Farrier,	VIII	1
Vinegar, Mustard, Spice Pickle—Maker, Dealer,	XVI	3
Warehouse—Man, Woman (not Manchester),	VI	4
Washing and Bathing Service,	IV	2
Watch Maker, Clock Maker,	X.	3
Watchman, Messenger, Porter (neither Railway nor Government),	VI	5
Watches and Philosophical Instruments—Workers and Dealers in,	X	3
Water Barge, Lighter—Man,	VI	3
Waterproof Goods—Maker, Dealer,	XX	1
Waterworks Service,	XXI.	6
Weaver (undefined),	XVII.	5
Weigher, Meter,	VI	4
Weighing and Measuring Apparatus Maker,	X	3
Well—Sinker, Borer,	XXI	3
Whalebone, Grease, Gut, Bone, Horn, Ivory—Workers and Dealers in	XIX.	1
Wharf, Harbour, Dock, Lighthouse—Service,	VI	3
Wheelwright,	XII.	1
Whip, Harness—Maker; Saddler,	XII	2
White Metal, Plated Ware—Manufacture; Pewterer,	XXI	12
Whitesmith,	XXI.	8
Whitewasher, Plasterer,	XI	1
Wig Maker, Hairdresser,	XVIII	1
Willow, Cane, Rush—Worker, Dealer; Basket Maker,	XX	2
Wine and Spirit—Merchant, Agent,	XVI	2
Wire—Maker, Worker, Weaver, Drawer,	XXI	12
Wood and Bark—Workers and Dealers in,	XX	3
Wood Carver,	XI.	3
Wooden Fence, Lath, Hurdle—Maker,	XX	3
Woodman,	VII	2
Wood, Timber—Merchant, Dealer,	XX	3
Wood Turner Box Maker,	XX.	3
Wool and Worsted—Workers and Dealers in,	XVII	1
Woollen Cloth Manufacture,	XVII	1
Wool, Woollen Goods—Dyer, Printer,	XVII	1
Woolstapler,	XVII.	1
Worsted, Stuff, Flannel, Blanket, Cloth—Dealer,	XVII	1
Worsted, Stuff—Manufacture,	XVII	1
Yeomanry, Militia	II	1
Zinc Zinc Goods—Manufacturer, Worker, Dealer,	XXI	10

Printed image digitised by the University of Southampton Library Digitisation Unit

TABLE 24.—Showing the BIRTHPLACES of the

INHABITANTS OF	BORN IN															
	Antrim		Armagh		Carlow		Cavan		Clare		Cork		Donegal		Down	
	M	F	M	F	M	F	M	F	M	F	M	F	M	F	M	F
Antrim County,	84,885	90,809	758	862	20	27	172	208	13	16	68	90	213	245	2,909	3,463
Armagh "	867	968	52,875	56,619	8	24	246	278	14	14	54	70	97	113	1,888	2,420
Belfast County Borough,	124,712	143,179	6,669	8,493	56	83	1,035	1,347	67	81	461	651	848	976		
Carlow County,	26	22	14	11	15,962	14,987	31	32	18	11	66	44	7	14	12	16
Cavan "	99	85	95	96	0	0	46,574	43,420	14	0	34	18	59	43	66	66
Clare "	20	18	8	11	12	8	36	17	53,949	51,453	190	155	21	16	19	12
Cork County and County Borough,	236	173	72	60	83	57	114	71	337	362	181,645	187,172	85	77	191	123
Donegal County,	245	208	73	69	0	8	115	98	31	23	83	68	81,303	82,218	34	108
Down "	3,772	4,581	2,996	4,024	21	26	223	232	35	38	171	141	156	189	84,633	91,627
Dublin "	609	661	365	415	535	1,062	520	766	271	351	1,019	1,383	213	202	475	503
Dublin County Borough,	1,234	987	518	481	1,728	1,323	1,185	1,047	702	483	1,988	1,875	276	238	611	514
Fermanagh County,	167	93	127	94	4	8	619	739	10	9	36	41	329	409	355	77
Galway "	60	45	39	30	48	36	143	123	404	516	226	178	72	49	55	36
Kerry "	28	23	20	12	36	37	46	25	140	137	1,075	1,146	44	26	27	12
Kildare "	240	50	82	38	360	350	110	74	73	42	287	192	67	18	175	42
Kilkenny "	34	23	29	23	332	506	31	21	65	26	198	121	8	9	56	32
King's "	32	26	27	21	60	71	81	52	89	69	145	103	22	19	29	15
Leitrim "	41	30	18	8	8	3	330	478	9	5	40	28	68	87	19	15
Limerick County and County Borough	63	61	25	28	47	52	65	48	1,191	1,342	1,454	1,606	29	18	39	31
Londonderry County and County Borough,	1,754	1,978	183	199	7	13	100	87	16	20	60	88	3,298	5,067	210	222
Longford County,	39	15	13	22	11	12	301	398	18	21	24	42	18	10	10	13
Louth "	218	167	470	642	32	29	165	189	22	17	88	91	71	66	277	280
Mayo "	48	28	24	16	16	27	60	37	84	55	111	113	72	67	40	24
Meath "	61	47	57	66	43	66	627	756	31	14	54	45	27	21	50	44
Monaghan "	170	156	447	510	5	13	801	840	12	17	23	31	66	59	120	122
Queen's "	46	32	22	16	225	292	58	49	51	32	148	125	13	8	33	15
Roscommon "	18	8	19	25	14	9	69	66	38	19	64	37	41	35	12	20
Sligo "	33	25	18	15	0	5	42	36	27	16	41	32	56	70	25	18
Tipperary "	68	40	39	53	71	118	93	43	370	318	683	686	38	23	47	45
Tyrone "	565	519	700	850	7	7	145	138	11	12	43	11	1,158	1,690	275	229
Waterford County and County Borough,	55	46	33	28	85	102	32	21	76	63	816	900	30	16	41	36
Westmeath County,	58	42	45	39	44	37	169	217	40	22	108	76	28	17	40	26
Wexford "	48	31	38	33	369	425	38	35	56	40	205	150	25	18	33	31
Wicklow "	90	82	45	79	432	566	109	124	45	31	129	192	27	45	77	76
Males,	220,761		66,963		20,755		54,500		58,329		191,877		88,925		92,939	
Females,		245,279		74,026		20,910		52,112		55,679		197,725		92,228		100,482
Total Males and Females,	466,040		140,989		41,665		106,612		114,008		389,602		181,153		193,421	

TABLE 24.—Showing the BIRTHPLACES of the

INHABITANTS OF	BORN IN															
	Limerick.		Londonderry		Longford		Louth		Mayo.		Meath		Monaghan.		Queen's.	
	M	F	M	F	M	F	M	F	M	F	M	F	M	F	M	F
Antrim County,	26	30	1,533	1,828	15	21	75	127	25	27	33	46	191	280	21	29
Armagh "	29	25	122	155	23	10	333	543	28	41	43	74	648	1,019	19	36
Belfast County Borough,	193	202	3,222	3,987	133	128	601	1,013	149	141	167	239	1,867	2,659	90	113
Carlow County,	45	24	7	6	23	8	15	19	7	13	32	42	12	10	614	730
Cavan "	28	28	33	30	220	298	67	70	38	48	328	424	472	537	28	24
Clare "	510	729	21	8	18	9	12	14	70	42	19	30	30	13	21	28
Cork County and County Borough,	1,752	2,176	78	54	65	38	81	64	143	107	96	100	65	35	220	199
Donegal County,	37	22	676	693	35	25	45	17	102	83	27	19	101	118	7	13
Down "	70	50	331	363	27	36	394	563	55	57	81	87	288	451	36	49
Dublin "	578	730	216	241	283	398	580	851	327	361	1,420	2,520	264	363	614	1,167
Dublin County Borough,	1,386	1,208	344	273	612	605	1,269	1,386	589	642	2,833	3,320	502	420	1,671	1,512
Fermanagh County,	15	16	74	66	20	21	45	33	29	29	23	23	368	476	17	16
Galway "	181	184	32	24	82	55	39	34	858	1,082	73	86	66	41	63	89
Kerry "	609	705	15	11	24	8	17	13	37	33	21	18	25	19	32	34
Kildare "	112	82	63	19	07	41	78	50	116	54	504	583	56	33	634	637
Kilkenny "	100	72	16	11	20	9	19	22	44	27	36	48	15	12	322	466
King's "	139	107	12	8	71	65	31	32	73	55	187	203	32	25	497	584
Leitrim "	16	13	12	7	206	353	19	15	64	51	23	25	43	34	7	11
Limerick County and County Borough,	63,714	64,586	25	21	25	10	39	50	77	49	46	44	37	16	75	80
Londonderry County and County Borough,	15	34	59,056	62,521	18	12	54	47	41	45	23	39	102	102	15	22
Longford County,	28	16	18	6	21,712	20,326	9	15	39	60	67	59	25	26	17	19
Louth "	43	44	57	47	36	15	26,309	26,801	42	20	1,765	1,870	563	633	33	41
Mayo "	71	46	15	9	65	45	22	16	93,059	97,146	45	31	34	25	30	22
Meath "	41	29	15	21	65	52	466	562	59	51	30,417	27,680	102	115	59	62
Monaghan "	14	11	66	58	14	23	161	278	14	16	64	97	33,473	33,401	15	17
Queen's "	88	96	12	13	35	20	30	22	40	17	59	66	27	20	25,897	23,825
Roscommon "	35	34	16	11	132	165	10	14	2,421	2,882	48	54	18	14	19	22
Sligo "	25	19	14	12	22	19	8	12	396	692	15	16	24	9	18	10
Tipperary "	1,300	1,527	25	18	38	25	33	36	103	64	72	68	44	30	368	415
Tyrone "	26	12	930	1,252	11	24	55	61	28	29	39	61	342	418	19	15
Waterford County and County Borough,	227	208	18	12	20	11	29	28	43	31	55	39	22	19	89	104
Westmeath County,	82	50	18	8	413	458	41	32	128	129	415	503	43	26	74	78
Wexford "	88	74	13	21	22	9	34	31	24	25	30	51	19	15	94	110
Wicklow "	53	84	34	32	40	43	51	96	47	46	152	191	44	50	129	149
Males,	71,706		67,129		24,612		31,097		99,360		39,267		39,964		31,887	
Females,		73,268		71,832		23,385		32,972		104,195		38,906		41,459		30,648
Total Males and Females,	144,974		138,961		47,997		64,060		203,555		78,173		81,423		62,335	

Printed image digitised by the University of Southampton Library Digitisation Unit

INHABITANTS of the COUNTIES and COUNTY BOROUGHS in IRELAND.

Born in: Dublin M	Dublin F	Fermanagh M	Fermanagh F	Galway M	Galway F	Kerry M	Kerry F	Kildare M	Kildare F	Kilkenny M	Kilkenny F	King's M	King's F	Leitrim M	Leitrim F	Inhabitants of
148	263	124	144	29	29	17	12	15	15	10	18	15	23	30	18	Antrim County.
167	236	113	158	20	39	16	11	17	33	14	19	7	20	35	34	Armagh "
1,128	1,598	999	1,340	145	228	117	106	115	166	80	108	80	105	294	244	Belfast County Borough.
221	280	10	14	34	31	48	17	369	348	311	493	32	59	9	15	Carlow County
165	205	346	533	50	34	21	4	20	31	15	14	21	21	457	650	Cavan "
113	128	12	11	985	956	176	182	35	19	53	35	51	59	36	5	Clare "
1,085	1,087	74	36	262	200	1,573	1,601	160	149	217	217	138	122	89	35	Cork County and County Borough
123	104	352	482	91	47	37	42	10	21	13	13	14	15	212	286	Donegal County.
397	456	169	246	70	67	44	44	40	55	39	45	27	30	48	64	Down "
48,856	52,726	200	291	434	725	341	373	1,308	2,168	465	738	495	802	183	203	Dublin "
50,861	102,590	308	315	969	1,074	607	496	3,240	3,880	1,123	1,078	1,121	1,243	289	240	Dublin County Borough
119	111	23,173	28,080	29	24	17	18	18	9	5	8	7	6	231	266	Fermanagh County
435	505	59	57	91,550	88,100	147	115	73	88	72	67	190	218	113	66	Galway "
179	154	20	8	130	73	79,842	77,444	57	50	42	58	33	27	32	10	Kerry "
1,955	1,138	43	31	187	106	129	50	24,035	21,966	183	162	366	314	43	22	Kildare "
246	242	14	10	71	51	67	41	86	91	35,686	34,520	40	59	20	10	Kilkenny "
467	367	32	20	267	310	59	28	277	295	75	93	25,867	23,882	20	24	King's "
37	61	138	188	56	42	9	14	17	13	10	9	15	12	32,988	31,427	Leitrim "
575	582	30	10	189	184	946	1,214	71	69	108	112	84	86	29	17	Limerick County and County Borough
160	196	176	216	35	44	16	15	20	16	24	15	15	15	53	82	Londonderry County and County Borough.
90	237	35	21	65	59	14	9	31	26	7	18	29	29	205	329	Longford County
530	566	71	67	47	52	26	33	82	83	35	26	30	24	31	27	Louth "
221	220	43	27	677	871	102	63	25	45	19	25	34	28	76	53	Mayo "
784	754	49	46	75	64	29	17	227	311	53	44	86	107	26	20	Meath "
94	130	588	593	19	27	9	17	19	19	5	11	10	21	43	43	Monaghan "
297	400	24	17	69	50	53	40	339	367	488	717	545	572	23	14	Queen's "
124	168	38	29	729	903	22	21	34	46	27	29	61	78	232	337	Roscommon "
67	91	56	45	64	56	24	15	8	13	11	9	6	12	471	573	Sligo "
543	665	36	15	370	315	256	175	115	167	583	714	562	893	44	20	Tipperary "
127	159	905	1,071	24	24	14	15	14	18	9	16	7	16	82	76	Tyrone "
323	348	13	15	71	48	126	81	59	55	1,063	1,555	44	37	18	5	Waterford County and County Borough
491	462	39	35	211	217	33	18	130	128	60	57	346	550	65	38	Westmeath County
379	559	22	15	50	40	71	49	38	73	364	525	38	51	15	12	Wexford "
2,370	2,426	37	47	62	76	47	50	333	488	75	122	70	81	20	28	Wicklow "
131,374	170,381	34,318	34,239	98,186	95,158	85,055	82,430	31,410	31,324	41,355	41,930	30,486	29,417	36,564	35,290	Males. Females.
321,755		68,557		193,344		167,485		62,734		83,245		59,903		71,857		Total Males and Females.

INHABITANTS of the COUNTIES and COUNTY BOROUGHS in IRELAND—*continued.*

Born in: Roscommon M	Roscommon F	Sligo M	Sligo F	Tipperary M	Tipperary F	Tyrone M	Tyrone F	Waterford M	Waterford F	Westmeath M	Westmeath F	Wexford M	Wexford F	Wicklow M	Wicklow F	Ireland Males	Ireland Females	Ireland Males & Females	Inhabitants of
19	1	35	37	36	13	493	714	15	23	19	31	29	32	23	37	92,017	99,573	191,590	Antrim County.
41	21	42	45	34	40	771	1,128	13	26	29	46	37	43	22	37	58,672	64,335	123,007	Armagh "
129	114	235	292	179	139	4,512	5,932	85	96	118	133	133	188	158	197	148,773	174,308	323,081	Belfast County Borough
12	[illegible]	23	18	78	63	24	17	34	44	17	21	339	461	417	542	18,809	18,470	37,279	Carlow County
47	4	70	31	25	30	91	75	4	2	88	98	21	18	18	22	49,618	47,058	96,676	Cavan "
51	24	51	23	308	386	10	16	44	48	32	27	28	35	28	17	56,982	54,525	111,507	Clare "
[illegible]	7	103	71	936	1,194	94	59	1,068	1,389	107	112	265	231	382	141	192,012	197,597	389,609	Cork County and County Borough
[illegible]	24	140	130	17	21	755	817	12	7	19	20	29	33	23	30	84,938	85,882	170,820	Donegal County
4	38	61	67	95	69	816	735	49	41	46	55	58	88	71	89	95,134	104,696	199,830	Down "
31	338	205	319	910	1,192	328	375	327	426	543	1,019	1,299	2,273	2,783	4,474	85,350	80,407	165,757	Dublin "
[illegible]	534	424	442	2,500	1,945	442	386	571	531	1,402	1,590	2,375	2,710	4,365	5,788	128,660	142,140	270,800	Dublin County Borough
[illegible]	18	72	79	25	22	734	903	7	4	17	19	11	13	10	23	32,769	31,758	81,527	Fermanagh County
891	908	163	149	285	299	56	48	60	52	150	164	65	69	89	93	96,834	93,604	190,438	Galway "
[illegible]	15	44	24	177	181	17	9	85	84	20	19	54	39	68	33	83,095	80,495	163,590	Kerry "
[illegible]	42	63	35	293	226	74	48	105	69	223	190	703	739	199	172	31,231	27,562	58,793	Kildare "
[illegible]	1	44	15	701	836	12	15	398	416	26	29	360	435	61	70	39,252	38,284	77,536	Kilkenny "
11	122	30	26	341	1,026	27	26	43	56	532	742	63	64	64	85	30,366	28,622	58,988	King's "
[illegible]	562	225	422	18	15	29	23	2	1	26	38	4	14	7	7	34,863	34,012	68,875	Leitrim "
[illegible]	42	39	35	1,312	1,832	28	17	165	172	83	66	105	94	55	73	70,350	72,653	143,503	Limerick County and County Borough
[illegible]	28	64	65	38	31	1,568	2,063	21	25	30	20	18	32	18	28	67,267	73,387	140,654	Londonderry County and County Borough
207	273	54	43	21	23	19	15	12	13	292	452	20	17	9	13	23,469	22,639	46,108	Longford County
41	28	46	24	59	62	123	115	41	28	40	60	61	60	74	70	31,528	52,286	83,814	Louth "
56	31	1,095	1,171	82	78	42	30	24	16	104	91	34	30	39	37	96,725	100,843	197,568	Mayo "
24	[illegible]	43	34	54	69	40	44	17	27	409	588	65	80	108	164	34,298	32,188	66,486	Meath "
37	21	27	17	19	24	288	341	7	3	22	25	12	13	13	20	36,649	37,013	73,662	Monaghan "
45,830	44,1[illegible]	27	16	364	422	29	16	36	45	61	75	81	94	110	108	29,369	27,326	56,695	Queen's "
[illegible]	327	471	697	52	45	30	19	13	18	129	152	22	25	21	28	50,869	50,172	101,041	Roscommon "
[illegible]	[illegible]	39,655	39,581	32	24	23	22	4	8	14	28	7	10	4	14	41,442	41,835	83,277	Sligo "
30	35	47	39	69,906	69,107	49	28	1,549	1,836	80	76	166	209	84	90	77,870	77,693	155,563	Tipperary "
[illegible]	29	49	59	25	23	67,524	63,015	4	13	21	30	24	24	20	25	73,233	75,066	148,299	Tyrone "
31	14	36	19	872	1,111	21	24	37,000	27,531	35	32	477	673	109	70	41,969	43,285	85,254	Waterford County and County Borough
764	754	76	61	116	113	35	28	25	22	26,684	24,749	70	62	69	73	30,967	29,127	60,094	Westmeath County
[illegible]	21	27	18	135	162	25	29	140	207	28	45	48,096	48,145	461	506	51,097	51,602	102,699	Wexford "
43	52	28	41	114	146	56	64	58	64	51	128	989	1,025	24,033	22,616	29,851	29,343	59,227	Wicklow "
50,904	49,131	43,313	44,145	69,679	81,040	78,977	82,185	42,338	43,346	31,496	30,976	56,120	55,083	34,015	35,842	2,126,861	2,200,086		Males. Females.
100,035		87,958		161,719		161,162		85,384		62,472		114,203		69,857				4,326,947	Total Males and Females

Printed image digitised by the University of Southampton Library Digitisation Unit

TABLE 24.—Showing the BIRTHPLACES of the INHABITANTS of the COUNTIES and COUNTY BOROUGHS in IRELAND—*continued*

INHABITANTS OF	BORN IN GREAT BRITAIN.				BORN ABROAD.						BORN AT SEA.		GENERAL TOTAL.		
	England and Wales.		Scotland.		British Colonies		Indian Empire		Foreign Parts.						
	M.	F.	M	F	M	F	M	F.	M.	F.	M	F.	M	F.	M & F
Antrim County,	784	923	914	1,102	73	107	23	46	275	250	1	2	94,087	102 003	196,090
Armagh ,,	483	510	393	506	44	51	35	58	194	179	2		59 773	65,619	125,392
Belfast County Borough,	5,819	8,284	5,592	5,482	294	324	182	260	949	892	7	14	161,516	187,564	349,1[illegible]
Carlow County,	100	146	40	58	16	15	.	4	44	45	.	1	19,009	18 739	37,748
Cavan ,,	219	172	106	90	20	20	9	15	115	99	.	.	50 087	47,454	97,541
Clare ,,	221	253	45	29	25	30	19	14	94	97	.	.	57,386	54,945	112,331
Cork County and County Borough,	7,856	3,124	666	462	329	296	194	214	1,328	672	12	9	202,297	202 314	404,611
Donegal County,	473	463	637	566	43	43	16	20	337	302	.	2	86 444	87 278	173,722
Down ,,	1,443	1,781	896	1,013	55	134	51	77	286	312	4	2	97 869	108,020	205,889
Dublin ,,	4,466	3,522	767	795	189	328	241	293	378	520	7	5	71 393	86 170	157,563
Dublin County Borough,	7,954	5,118	1,756	1,195	266	305	307	359	1,425	1,108	20	22	149,388	150,250	299,638
Fermanagh County,	203	229	130	106	32	28	18	17	79	70	.	.	33,231	32,199	65,430
Galway ,,	488	495	192	170	35	37	19	36	355	282	.	2	97 923	94 626	192,549
Kerry ,,	744	481	91	64	43	37	16	20	436	202	2	.	84 427	81 269	165,696
Kildare ,,	2 202	894	275	172	73	75	73	73	84	87	5	.	34,703	28,363	63,066
Kilkenny ,,	654	294	67	54	18	30	15	24	91	78	.	.	40 095	39,064	79,159
King's ,,	438	373	100	86	38	45	26	32	96	66	1	.	31,065	29,122	60,187
Leitrim ,,	72	83	70	61	8	10	2	5	83	74	.	.	35,098	34 245	69,343
Limerick County and County Borough,	1,102	541	129	106	43	65	42	56	289	220	1	1	72 456	73,642	146,098
Londonderry County and County Borough,	592	619	819	919	64	83	27	52	320	252	.	3	69 089	75 515	144,604
Longford County,	207	95	40	51	19	18	10	11	69	64	.	.	23 814	22 858	46,672
Louth ,,	815	581	134	117	23	21	28	24	137	124	1	1	32,666	33,164	65,830
Mayo ,,	494	461	139	101	20	16	7	9	179	172	.	.	97,564	101,602	198,166
Meath ,,	286	315	81	102	15	19	11	20	86	96	.	.	34,757	32,740	67,497
Monaghan ,,	160	204	166	162	19	14	12	12	102	97	.	1	37,108	37,503	74,611
Queen's ,,	152	250	68	67	9	14	8	5	57	59	1	1	29,694	27,723	57,417
Roscommon ,,	162	208	48	33	23	21	5	8	126	116	.	.	51,233	50,558	101,791
Sligo ,,	183	206	89	91	7	9	1	6	127	58	.	.	41,849	42,234	84,083
Tipperary ,,	5,008	675	179	107	94	92	86	81	169	182	2	8	81,399	78 833	160,232
Tyrone ,,	366	426	376	427	56	82	19	18	257	237	3	1	74,200	76,277	150,477
Waterford County and County Borough,	691	560	121	107	33	53	18	28	172	148	1	1	43,005	44 132	87,137
Westmeath County,	641	344	85	95	25	31	25	34	134	117	2	.	31,850	29 749	61,599
Wexford ,,	439	434	94	88	21	31	24	31	89	112	1	.	51,756	52 348	104,104
Wicklow ,,	469	576	98	129	27	46	27	52	77	92	2	2	30,584	30,249	60,833
Males	45,097		15,404		1,997		1,596		9,010		75		2,200,040		4,458,775
Females,		31,880		14,697		2,473		1,995		7,531		73		2,258,735	
Total Males and Females,	76,977		30,101		4 470		3,591		16,541		148		4,458,775		

TABLE 25.—Showing the BIRTHPLACES of the Persons enumerated in IRELAND in 1841, 1851, 1861, 1871, 1881, 1891, and 1901, together with their per-centages to the Total Population thereof.

CENSUS PERIODS.	BIRTHPLACE.							TOTAL OF IRELAND
	Province of Leinster.	Province of Munster.	Province of Ulster.	Province of Connaught.	Great Britain.		Born Abroad.	
					England and Wales	Scotland.		
1841,	1,932,243	2,394,988	2,390,028	1,423,257	21,552	8,585	4,471	8,175,124
1851,	1,814,160	1,853,628	2,015,424	1,015 446	34,454	12,312	9,961	6,559 385
1861,	1,398,986	1,502 669	1,906,586	913 052	50,761	16,861	10,479	* 5,795 564
1871,	1 236 010	1,375 600	1,815 901	849,248	67,861	20,315	17,010	† 5,411 966
1881,	1,203,364	1,318,273	1,720 742	821,908	69,382	22,328	19 535	‡ 5 173 532
1891,	1,113 585	1,154,303	1 087 271	725,722	74 523	27,323	21,330	§ 4,704 557
1901,	1,068,708	1,063,172	1 538,318	656,749	78,977	30,101	24,602	‖ 4,458,627
	PROPORTION PER CENT.							
1841,	23·64	29·20	29 23	17 40	·38		·05	100
1851,	24·61	28·27	30·73	15·63	·71		·15	100
1861,	24 12	29 91	32 87	15·76	1·16		·18	100
1871,	23·39	25·42	33 55	15 69	1 63		·52	100
1881,	23·26	25 44	33·26	15·89	1·77		·38	100
1891,	23·67	24·55	33 74	15·43	2·16		·45	100
1901,	23·97	23·84	34 50	14·73	2 41		·55	100

* Exclusive of 403 persons at sea on Census Night. † Exclusive of 411 persons who were born at sea.
‡ Exclusive of 1,047 persons—326 in Cork County and 721 in Antrim County,—whose birthplaces could not be ascertained; also of 257 persons who were born at sea.
§ Exclusive of 191 persons who were born at sea ‖ Exclusive of 411 persons who were born at sea.

Printed image digitised by the University of Southampton Library Digitisation Unit

TABLE 26.—Showing the AGES of PERSONS born in FOREIGN COUNTRIES who were enumerated in IRELAND in 1901.

WHERE BORN.	AGES AND NUMBER OF PERSONS.														
	Under 10 years.		10 and under 20.		20 and under 40.		40 and under 60		60 and under 80.		80 and upwards.		General Total.		
	Males	Females	Males.	Females.	Males.	Females.	Males.	Females.	Males	Females	Males	Females.	Males	Females.	Males and Females
GENERAL TOTAL,	1,951	1,751	2,334	1,890	3,258	2,538	1,199	1,055	255	277	13	20	9,010	7,531	16,541
TOTAL BORN IN EUROPE,	69	70	558	299	2,070	1,164	882	571	191	181	12	14	3,732	2,299	6,031
Austria,	3	3	6	.	23	22	17	4	2	.	.	.	51	29	80
Belgium,	4	2	3	6	39	31	16	18	7	16	1	2	70	75	145
Denmark,	4		3	6	27	5	12	5	1	1	.	.	47	17	64
Finland,	.	.		.	1	.	.	.	.	.	.	.	1	.	1
France,	8	13	172	26	469	191	227	130	42	63	3	5	921	428	1,349
German Empire,	9	15	41	41	323	210	145	118	56	38	4	2	583	454	1,037
Greece,	1	.	1	.	7	10	9	20	4	8	.	.	22	38	60
Holland,	1	1	4	3	33	20	7	6	1	3	.	.	46	33	79
Hungary,	.	.				.	1	.		.	.	.	1	.	1
Italy,	9	5	27	8	103	38	59	27	19	3	2	1	219	82	301
Norway,	.	.	61	3	186	7	54	8	10	3	.	.	314	21	335
"Poland,"	3		4	5	25	8	8	6	1	.	1	.	42	19	61
Portugal,	.		2	4	3	2	4	2	.	2	.	1	9	11	20
Roumania,	.				5	1	.	.	.	.	.	.	5	1	6
Russia,	21	27	205	173	649	434	218	168	38	31	1	1	1,132	834	1,966
Spain,	.	1	9	4	51	15	10	8	2	2	.	2	72	32	104
Sweden,	2	1	8	3	68	9	20	3	6	.	.	.	104	16	120
Switzerland,	4	2	8	17	49	129	24	47	2	11		.	87	206	293
Turkey,	.		1	.	4	2	1	1	.	.	.	.	6	3	9
TOTAL BORN IN ASIA,	13	22	30	27	33	32	7	10	1	4	.	.	84	95	179
Arabia,	.	.	1	1	1	2	1	.	.		.	.	3	3	6
Armenia,	.	.	.		.	1	.	.	.	.		.	.	1	1
"Asia,"	2	2	.	1	3	4		3	1	2	.	.	6	12	18
Asia Minor,	.	.	2	.	1	3	.	.	.	.	.		3	3	6
Baluchistan,	2	.	.	.	.	.	.	.	.	.	.	.	2	.	2
China,	9	15	22	20	17	17	6	5	.	2	.	.	54	59	113
Japan,	.	1	5	4	8	4	.	.	.	.	.	.	13	9	22
Manila,		.	.	.		.	.	1	.	.		.	.	1	1
Palestine,	.	4	.	.	1	.	.	.	.		.	.	1	4	5
Samaria,	.	.		.	.	.		1		.		.	.	1	1
Smyrna,		.	.	1	.	1	.	.	.	.	.	.	.	2	2
Syria,	.		.	.	2	.			.		.	.	2		2
TOTAL BORN IN AFRICA,	45	44	24	28	13	27	14	11	4	1	.		100	111	211
"Africa,"	36	25	15	21	10	21	11	10	2	1	.		74	78	152
Algeria,	.	.	1	.	.	1	.	.	.	.	.	.	1	1	2
Egypt,	9	19	8	6	3	1	3	.	.	.	.	.	23	26	49
Madagascar,	.			.	.	3	.	.	.	.			.	3	3
Madeira,	.		.	1		.		1	1	.	.	.	1	2	3
Soudan,	.	.				.	.		1	.	.		1	.	1
Tangier,			.	.	.	1	.		.	.		.		1	1
TOTAL BORN IN AMERICA,	1,824	1,615	1,722	1,536	1,142	1,310	346	463	59	91	1	6	5,094	5,026	10,120
"America,"	1,245	1,096	1 128	1,024	658	760	199	269	29	56	.	5	3,259	3,210	6,469
Argentina,	.		.		1	.						.	1	.	1
Brazil,		.	.			1					.		.	1	1
Central America,	.		1				.					.	1		1
Cuba,				.			1						1	.	1
Mexico,	1	2	.		.	1	.	.	.	1		.	1	4	5
North America,	.	.		1	2	1	1	2	.				3	4	7
South America,	26	24	54	56	43	53	5	13	1	8	.		129	152	281
United States,	552	493	539	455	438	499	140	179	29	28	1	1	1,699	1,655	3,354

Printed image digitised by the University of Southampton Library Digitisation Unit

TABLE 27.—Showing the OCCUPATIONS of PERSONS born in FOREIGN COUNTRIES who were enumerated in Ireland in 1901.

Occupations	Number of Persons. Males. Under 20 years	Males. 20 years old and upwards	Females. Under 20 years	Females. 20 years old and upwards	Total
CLASS I					
(Professional)					
Order I.					
Sub-order 1. Civil Servant,	3	23	2	6	34
,, ,, Postman,	4	1	.	.	5
,, ,, Postmistress,	.	.	.	2	2
,, ,, Civil Service Messenger,	5	3	.	.	8
,, ,, Prison Officer,	.	2	.	.	2
,, 2. Policeman,	.	7	.	.	7
,, ,, Municipal Union Officer,	.	3	.	.	3
,, ,, Local or Co Official,	.	5	.	.	5
Order II.					
Sub-order 1. Army Officer,	1	26	.	.	27
,, ,, Soldier,	2	18	.	.	20
,, ,, Army Pensioner,	.	5	.	.	5
,, 2 Naval Officer,	.	2	.	.	2
,, ,, Naval Pensioner,	2	3	.	.	5
Order III.					
Sub order 1 Clergyman,	2	89	.	.	91
,, ,, Missionary,	.	10	.	2	12
,, ,, Monk, Nun	.	12	2	137	151
,, ,, Church, Chapel Officer,	.	1	1	.	2
,, ,, Ecclesiastical Student,	3	.	.	.	3
,, 2 Barrister, Solicitor,	.	13	.	.	13
,, ,, Law Clerk,	.	9	.	.	9
,, ,, Law Student,	.	2	.	.	2
,, 3 Physician, Surgeon,	.	24	.	1	25
,, ,, Dentist,	3	14	.	.	17
,, ,, Medical Student,	4	12	.	1	17
,, ,, Midwife,	.	.	.	7	7
,, ,, Subordinate, Medical Service,	.	1	.	1	2
,, 4 Schoolmaster, Schoolmistress,	.	1	.	2	3
,, ,, Teacher, Professor, Lecturer,	3	115	17	251	386
,, ,, School Service,	.	1	1	.	2
,, 5 Journalist,	1	1	.	3	5
,, ,, Private Secretary,	.	.	.	1	1
,, ,, Student,	2	42	.	33	77
,, ,, Undergraduate,	1	.	.	.	1
,, 5. Interpreter,	.	2	.	.	2
,, ,, Refractionist,	.	1	.	.	1
,, ,, Analyst,	.	1	.	.	1
,, ,, Astronomer,	.	2	.	.	2
,, 6 Civil Engineer,	3	24	.	.	27
,, 7. Artist,	2	13	.	3	18
,, ,, Sculptor,	.	2	.	.	2
,, ,, Architect,	1	3	.	.	4
,, ,, Musician,	9	55	2	16	82
,, ,, Art Student,	.	1	.	.	1
,, ,, Photographer,	2	14	.	.	16
,, ,, Actor, Actress,	.	6	.	3	9
,, 8 Performer,	.	1	.	1	2
,, ,, Billiard Marker,	.	1	.	.	1
Total in Class I.,	53	571	25	470	1 119
CLASS II					
(Domestic)					
Order IV.					
Sub order 1 Coachman, Groom,	1	5	.	.	6
,, ,, Stableman,	.	1	.	.	1
,, ,, Gardener,	.	9	.	.	9
,, ,, Domestic Servant,	28	123	153	614	918
,, ,, Inn, Hotel Service,	9	108	6	16	139
,, ,, Caretaker of Club,	.	1	.	.	1
,, 2 Caretaker,	.	7	.	1	8
,, ,, Cook, not Domestic,	2	26	.	1	29
,, ,, Charwoman,	.	.	.	4	4
,, ,, Washing Service,	.	2	5	13	20
,, ,, Hospital, Institution Service,	.	1	.	22	23
Total in Class II,	40	283	164	671	1 158
CLASS III,					
(Commercial.)					
Order V					
Sub-order 1 Merchant,	1	27	.	.	28
,, ,, Broker, Agent,	1	39	.	2	42
,, ,, Auctioneer,	.	8	.	.	8
,, ,, Accountant,	.	8	.	2	10
,, ,, Salesman, Saleswoman,	.	4	.	3	7
,, ,, Commercial Traveller,	15	134	.	.	149
,, ,, Commercial Clerk,	20	82	3	0	114
,, 2 Banker,	.	1	.	.	1
,, ,, Bank Service,	1	7	.	.	8
,, ,, Bill Discounter,	.	2	.	.	2
,, 3. Insurance Service,	1	9	.	.	10

Occupations.	Number of Persons. Males. Under 20 years.	Males. 20 years old and upwards.	Females. Under 20 years.	Females. 20 years old and upwards	Total.
CLASS III—*continued.*					
Order VI.					
Sub order 1 Engine Driver, Stoker,	.	6	.	.	6
,, ,, Railway Guard,	.	1	.	.	1
,, ,, Railway Signalman,	.	1	.	.	1
,, ,, Railway Official,	.	18	.	.	18
,, 2 Carman,	1	8	.	.	9
,, ,, Cabman,	.	8	.	.	8
,, ,, Tramway Service,	.	2	.	.	2
,, 3 Seaman,	102	546	.	.	648
,, ,, Pilot,	.	1	.	.	1
,, ,, Shipowner,	.	1	.	.	1
,, ,, Ship—Steward, Cook,	7	39	.	.	46
,, ,, Harbour, Dock Service,	.	15	.	.	15
,, ,, Inland Navigation Service,	.	5	.	.	5
,, 5 Messenger, Porter,	16	12	.	.	28
Total in Class III,	165	984	3	16	1,168
CLASS IV.					
(Agricultural.)					
Order VII.					
Sub-order 1 Farmer	23	184	1	41	254
,, ,, Farmer's Son,	148	104	.	.	252
,, ,, Farm Servant,	72	60	8	6	146
,, ,, Agricultural Labourer,	33	78	3	.	114
,, ,, Shepherd,	2	1	.	.	3
,, 3 Florist,	.	1	.	.	1
,, ,, Gardener, not Domestic,	.	1	.	.	1
Order VIII.					
Sub order 1. Horse Dealer,	.	5	.	.	5
,, ,, Horse Trainer,	1	2	.	.	3
,, ,, Groom, not Domestic,	1	6	.	.	7
,, 3 Cattle Dealer,	3	3	.	.	6
,, ,, Gamekeeper,	.	1	.	.	1
,, ,, Bird Fancier,	2	1	.	.	3
,, ,, Fisherman,	137	474	.	.	611
Total in Class IV.	427	921	12	47	1 407
CLASS V.					
(Industrial)					
Order IX.					
Sub-order 1 Bookseller, Publisher,	.	4	.	.	4
,, ,, Bookbinder,	.	1	1	1	3
,, ,, Printer,	4	19	.	1	24
,, ,, Newsagent,	.	4	.	.	4
Order X.					
Sub order 1 Engine, Machine Maker,	3	16	.	.	19
,, ,, Millwright,	1	.	.	.	1
,, ,, Engine Fitter,	.	5	.	.	5
,, ,, Boiler Maker,	.	8	.	.	8
,, ,, Sewing Machine Agent,	.	1	.	.	1
,, 2 File Maker,	.	1	.	.	1
,, 3 Watchmaker, Clockmaker	7	89	.	.	96
,, ,, Optician,	.	1	.	.	1
,, ,, Electrical Apparatus Maker,	2	5	.	.	7
,, 4 Surgical Instrument Maker,	.	1	.	.	1
,, 6 Musical Instrument Maker,	.	1	.	.	1
,, 12 Relief Stamper,	.	.	.	1	1
Order XI.					
Sub-order 1 Builder,	1	4	.	.	5
,, ,, Carpenter, Joiner,	17	72	.	.	89
,, ,, Bricklayer,	2	13	.	.	15
,, ,, Mason,	.	8	.	.	8
,, ,, Slater, Tiler,	.	2	.	.	2
,, ,, Plasterer,	1	4	.	.	5
,, ,, Plumber,	1	7	.	.	8
,, ,, Painter, Glazier,	2	39	.	.	41
,, 2 Cabinetmaker,	10	22	.	.	32
,, ,, French Polisher,	1	.	.	.	1
,, ,, Upholsterer,	.	1	.	.	1
,, ,, Furniture Polisher,	.	1	.	.	1
,, ,, Furniture Broker, Dealer,	1	23	.	.	24
,, 3 Carver, Gilder,	4	18	.	.	22
,, ,, Dealer in Works of Art'	.	2	.	1	3
,, ,, Figure, Image Maker,	5	16	.	.	21
,, ,, Naturalist,	.	.	.	1	1
Order XII					
Sub order 1 Coachmaker,	1	4	.	.	5
,, ,, Bicycle Maker, Dealer,	1	3	.	.	4
,, 2 Saddler, Harness Maker,	1	2	.	.	3

Printed image digitised by the University of Southampton Library Digitisation Unit

TABLE 27.—Showing the OCCUPATIONS of PERSONS born in FOREIGN COUNTRIES who were enumerated in Ireland in 1901—*continued.*

Occupations	Number of Persons. Males. Under 20 years.	Males. 20 years old and upwards	Females. Under 20 years.	Females. 20 years old and upwards.	Total
CLASS V—*continued.*					
Order XIII					
Sub-order 1 Boat Builder,		3			3
,, Shipwright,		1			1
,, 2 Shipriggor,		1			1
,, Sailmaker,		4			4
Order XIV					
Sub-order 1 Blacking Manufacturer,		1			1
,, 3 Chemist, Druggist,	2	11			13
Order XV					
Sub-order 1 Tobacco Manufacturer, Tobacconist,	4	15	3	2	24
,, ,, Pipe Maker,		1			1
Order XVI					
Sub-order 1 Inn Hotel Keeper,		4			4
,, ,, Publican,		3		2	5
,, ,, Lodging-house Keeper,				2	2
,, ,, Hotel Manager,		2			2
,, 2 Distiller,		1			1
,, ,, Cellarman Cellarwoman,		3			3
,, ,, Wine and Spirit Merchant,	2	3		1	6
,, ,, Labourer in Malt Stores,	1	10		4	15
,, 3 Creamery Manager,	1				1
,, ,, Creamery Worker,		11		2	13
,, ,, Milk Seller—Dairyman,	1	3			4
,, ,, Butcher,	2	6			8
,, ,, Provision Dealer,	2	52		1	55
,, ,, Poulterer,	1	17	1	7	26
,, ,, Fishmonger,	1	3			4
,, ,, Corn Merchant,		1		1	2
,, ,, Corn Miller,		2			2
,, ,, Mill Manager,		1			1
,, ,, Baker,		2			2
,, ,, Confectioner, Pastry Cook,	8	23		1	32
,, ,, Fruiterer,	2	17	1	2	22
,, ,, Grocer,	1	1			2
,, ,, Egg Dealer,	8	29		11	48
,, ,, Mineral Water Maker,	1	1			2
,, ,, Labourer in Mineral Water Factory,		3		1	4
		1			1
Order XVII					
Sub-order 1 Woollen Cloth Manufacturer,		2		7	9
,, ,, Woollen Dyer,			1		1
,, ,, Rag Merchant,		5			5
,, 2 Silk Manufacturer,			1		1
,, 3 Cotton Goods Manufacturer,			2	5	7
,, ,, Flax, Linen Manufacturer,	15	29	37	33	114
,, ,, Lace Manufacturer,			4	1	5
,, 4 Rope, Twine Maker,	2				2
,, 5 Weaver, (undefined),	1			3	4
,, ,, Factory hand (undefined),	1		1		2
,, ,, Carpet Weaver,			1		1
,, ,, Knitter,				1	1
,, ,, Draper,	24	257	4	21	306
,, ,, Embroiderer,		1	2	4	7
,, ,, Fancy Goods Manufacturer,			1	1	2
Order XVIII.					
Sub-order 1 Tailor, Tailoress,	16	109	2	10	137
,, ,, Milliner, Dressmaker,			41	107	148
,, ,, Shirt Maker, Seamstress,		8	40	79	127
,, ,, Helmet Maker,		1			1
,, ,, Hairdresser,	3	39		1	43
,, ,, Bootmaker, Shoemaker,	3	14			17
Order XIX					
Sub-order 1 Tallow Chandler,		2			2
,, ,, Soap Maker,		1			1
,, 2 Currier,					1
,, ,, Leather Goods Maker,	1				1
,, ,, Furrier,		1			1
,, 3 Ostrich Feather Dyer,		1			1
,, ,, Hair Worker,		1			1
		1		1	1

Occupations.	Number of Persons. Males. Under 20 years.	Males. 20 years old and upwards	Females. Under 20 years	Females. 20 years old and upwards	Total
Order XX					
Sub-order 1. Foreman in Oil Works,		2			2
,, ,, India Rubber Dealer,		1			1
,, 2 Cane Worker,		2			2
,, ,, Basket Maker,	1	4			5
,, ,, Hay Dealer,		1			1
,, ,, Timber Merchant,		2			2
,, 3. Sawyer,	1	7			8
,, ,, Wood Turner,	1				1
,, ,, Box Maker,		2			2
,, ,, Fancy Box Maker,				4	4
,, ,, Cooper,	1	4			5
,, ,, Cork Cutter,				1	1
,, 4 Bill Distributor,		1			1
,, ,, Bill Poster,		1	1		2
,, ,, Stationer,		1	2	1	4
Order XXI.					
Sub-order 2. Coal Merchant,		1			1
,, ,, Coal Labourer,		3			3
,, ,, Gasworks Service,	1	5			6
,, 3 Stonebreaker,		1			1
,, ,, Stonecutter,	1	9			10
,, ,, Slate Quarrier,		1			1
,, ,, Brick Maker,	1				1
,, ,, Paviour,		2			2
,, ,, Road Labourer,		1			1
,, ,, Railway Labourer,	1	12			13
,, 4 Glass Manufacture,	1	3			4
,, ,, Earthenware Manufacturer,		10	1		11
,, 7 Jeweller—Goldsmith, Silversmith,	1	37			38
,, 8 Iron Manufacture,		10			10
,, ,, Blacksmith,	8	12			20
,, ,, Hardware Merchant,		1			1
,, 10 Tin Worker,	1		1		2
,, 12 Metal Refiner,		6			6
,, ,, Brass Manufacture,	2	2			4
Order XXII					
Sub-order 1 Shopkeeper Dealer,	25	98	22	48	193
,, ,, Pawnbroker,	1	1		1	3
,, ,, Pedlar, Hawker,	32	161	50	11	254
,, ,, Ice Cream Manufacture, Dealer,		17		1	18
,, ,, Manufacturer, Manager, (undefined),		17	1	2	20
,, ,, Foreman,		2			2
,, ,, Contractor,		1			1
,, ,, Marine Dealer,		1			1
,, 2 General Labourer,	35	139		8	182
,, ,, Artizan, Mechanic,	3	15		5	23
,, ,, Engine Driver, Stoker (Stationary)	1	5			6
,, ,, Apprentice, Assistant,	15	7	4	6	32
,, ,, Factory Labourer,	2	7	9	8	26
,, ,, Timekeeper,		1			1
,, ,, Storekeeper,		1			1
,, ,, Machinist,	1	4	4	9	18
Order XXIII					
Sub-order 1 Chimney Sweep,		1			1
Total in Class V.	304	1,727	238	420	2,689
CLASS VI—					
(*Indefinite and Non-productive*)					
Order XXIV					
Sub-order 1 Scholar,	2,657	1	2,416		5,074
,, ,, Unspecified,	639	238	783	2,266	3,926
Total in Class VI,	3,296	239	3,199	2,266	9,000
General Total,	4,285	4,725	3,641	3,890	16,541

Printed image digitised by the University of Southampton Library Digitisation Unit

TABLE 28.—Showing the Number and Ages of the BLIND, DEAF and DUMB, DUMB not DEAF, IDIOTS, PRISONERS, in IRELAND, on the

—	Sexes.	All Ages.	Under 5 Years.	5 and under 10.	10 and under 15.	15 and under 20.	20 and under 25.	25 and under 30	30 and under 35.	35 and under 40	40 and under 45.	45 and under 50.
BLIND: From Birth,	Persons,	184	4	15	12	15	17	12	15	14	10	11
	Males,	105	3	6	10	10	9	6	7	7	5	7
	Females,	79	1	9	2	5	8	6	8	7	5	4
Others,	Persons,	4,069	6	23	52	58	78	104	131	132	195	213
	Males,	2,028	2	13	27	30	42	52	71	70	116	124
	Females,	2,041	4	10	25	28	36	52	60	62	79	89
DEAF AND DUMB: From Birth,	Persons,	2,319	15	129	206	288	218	218	174	164	180	121
	Males,	1,268	11	65	113	157	124	123	96	94	87	68
	Females,	1,051	4	64	93	131	94	95	78	70	93	53
Others,	Persons,	757	4	32	62	107	89	65	83	64	65	54
	Males,	390	1	18	33	64	46	30	31	30	31	30
	Females,	367	3	14	29	43	43	35	52	34	34	24
DUMB NOT DEAF: From Birth,	Persons,	693	28	122	121	98	80	63	51	23	30	23
	Males,	420	14	75	76	58	49	44	34	13	15	15
	Females,	273	14	47	45	40	31	19	17	10	15	8
Others,	Persons,	202	4	21	32	26	30	20	12	13	7	5
	Males,	122	3	15	22	15	18	12	9	7	5	.
	Females,	80	1	6	10	11	12	8	3	6	2	5
IDIOT OR IMBECILE: In Asylums,	Persons,	763	.	4	36	75	120	119	108	80	62	43
	Males,	481	.	3	24	46	73	103	67	50	39	24
	Females,	282	.	1	12	29	46	46	41	30	23	19
Not in Asylums,	Persons,	4,453	18	111	311	537	539	499	481	299	366	240
	Males,	2,465	11	78	183	323	323	295	275	178	190	135
	Females,	1,988	7	33	128	214	216	204	206	121	176	105
LUNATICS: In Asylums,	Persons,	*16,537	.	1	14	151	718	1,504	1,899	2,016	2,113	1,887
	Males,	8,938	.	1	10	67	408	900	1,078	1,187	1,126	1,007
	Females,	7,649	.	.	4	84	310	604	781	829	987	880
Not in Asylums,	Persons,	3,247	2	2	24	67	149	196	213	225	298	262
	Males,	1,275	2	.	17	40	69	97	95	103	127	110
	Females,	1,972	.	2		27	80	99	118	122	171	152
PAUPERS IN WORKHOUSES,	Persons,	†42,932	3,012	2,865	2,327	1,230	1,621	1,802	2,077	1,597	2,173	1,633
	Males,	21,287	1,573	1,545	1,320	533	578	621	798	745	934	884
	Females,	21,645	1,439	1,320	1,007	697	1,043	1,178	1,279	852	1,239	749
THE SICK: At their Homes,	Persons,	14,884	439	510	511	800	978	839	718	690	790	784
	Males,	7,537	234	274	259	384	557	459	366	334	399	371
	Females,	7,347	205	236	252	416	421	380	352	356	391	410
In Workhouse Hospitals,	Persons,	15,633	725	546	411	567	644	639	667	537	717	574
	Males,	8,306	370	272	219	237	290	309	345	324	401	372
	Females,	7,327	355	274	192	330	354	330	322	233	316	202
In Prison Hospitals,	Persons,	43	.	.	.	.	3	5	8	9	8	2
	Males,	37	.	.	.	.	2	5	8	7	6	2
	Females,	6	.	.	.	.	1	.	.	2	2	.
In Military Hospitals,	Persons,	1,012	.	.	18	347	356	130	59	38	18	7
	Males,	1,012	.	.	18	347	356	130	59	38	18	7
	Females,	.	.	.	.	.	.	.	.	.	.	.
In Infirmaries, General Hospitals, &c	Persons,	4,077	278	335	366	527	604	461	317	247	219	170
	Males,	2,036	155	169	169	236	289	212	158	120	109	79
	Females,	2,041	123	166	197	291	315	249	159	127	110	91
INMATES OF REFORMATORIES,	Persons,	620	.	7	216	393	3	.	1	.	.	.
	Males,	523	.		186	337	.		.	.	.	.
	Females,	97	.	7	30	56	3	.	1		.	
PRISONERS IN PRISON,	Persons,	2,508	(a)16	(a)1	15	184	540	431	395	322	225	127
	Males,	1,910	9	1	14	168	452	326	271	237	155	86
	Females,	598	7	.	1	16	88	105	124	85	70	41
SOLDIERS IN MILITARY PRISONS,	Males,	152	.	.	.	53	84	12	.	3	.	

NOTE—See also Table XII.

(a) Children of Prisoners.
* Including 111 Lunatics in Ballymena Workhouse (see Note Table XI.)
† Exclusive of 111 Lunatics in Ballymena Workhouse (see Note Table XI.).

Printed image digitised by the University of Southampton Library Digitisation Unit

LUNATICS, INMATES of WORKHOUSES, PATIENTS in HOSPITALS, INMATES OF REFORMATORIES, and Night of the 31st March, 1901.

50 and under 55	55 and under 60	60 and under 65.	65 and under 70	70 and under 75.	75 and under 80.	80 and under 85.	85 and under 90	90 and under 95.	95 and under 100	100 and upwards	SEXES	—
18	8	9	5	14	2	3	.	.	.	.	Persons,	BLIND: From Birth.
9	3	8	4	10	1	2	.	.	.	.	Males,	
9	5	3	1	4	1	1	.	.	.	.	Females,	
374	306	608	377	526	304	369	118	65	19	11	Persons,	Others.
176	157	282	201	268	146	153	63	28	7	.	Males,	
198	149	326	176	258	158	216	55	37	12	11	Females,	
179	101	135	62	71	29	18	4	5	2	.	Persons,	DEAF AND DUMB: From Birth.
99	62	73	36	35	12	8	3	1	1	.	Males,	
80	39	62	26	36	17	10	1	4	1	.	Females,	
45	23	29	10	18	1	4	3	.	1	.	Persons,	Others.
23	15	18	8	9	.	2	1	.	.	.	Males,	
22	8	11	2	7	1	2	2	.	1	.	Females,	
18	9	14	4	8	1	2	.	.	.	.	Persons,	DUMB NOT DEAF. From Birth.
9	4	7	2	3	1	1	.	.	.	.	Males,	
9	5	7	2	3	.	1	.	.	.	.	Females,	
11	6	9	.	2	.	3	.	1	.	.	Persons,	Others.
7	3	2	.	1	.	3	.	.	.	.	Males,	
4	3	7	.	1	.	.	.	1	.	.	Females,	
34	20	18	8	2	3	.	1	.	.	.	Persons,	IDIOT OR IMBECILE: In Asylums.
15	13	15	4	2	2	.	.	.	.	.	Males,	
19	7	3	4	.	1	.	1	.	.	.	Females,	
271	158	229	112	150	57	45	20	5	5	.	Persons,	Not in Asylums.
117	83	103	58	56	27	22	8	.	2	.	Males,	
154	75	126	54	94	30	23	14	5	3	.	Females,	
1,801	1,510	1,392	842	422	175	95	20	5	2	.	Persons,	LUNATICS: In Asylums.
916	764	702	423	213	82	45	7	1	1	.	Males,	
945	746	690	419	209	93	50	13	4	1	.	Females,	
353	234	410	229	290	120	106	28	11	7	1	Persons,	Not in Asylums.
137	101	118	87	96	40	29	4	1	2	.	Males,	
216	133	292	142	194	80	77	24	10	5	1	Females,	
2,584	1,787	5,390	3 327	4,231	2,055	2,201	570	304	78	68	Persons,	PAUPERS IN WORKHOUSES.
1,182	917	2,807	2,005	2,136	1,159	1,046	302	134	38	27	Males,	
1,402	870	2,583	1,322	2,095	896	1,155	268	170	40	41	Females,	
1,049	839	1,539	1,010	1,264	750	888	280	139	42	25	Persons,	THE SICK: At their Homes.
483	423	758	513	641	418	439	127	70	15	10	Males,	
566	416	781	497	623	332	449	153	69	27	15	Females,	
927	666	2,008	1,264	1,913	997	1,191	316	203	56	45	Persons,	In Workhouse Hospitals.
496	374	1,148	771	947	563	567	169	94	20	18	Males,	
431	292	860	493	966	434	624	147	109	36	27	Females,	
1	1	2	2	1	1	.	.	.	.	.	Persons,	In Prison Hospitals.
1	1	1	2	1	1	.	.	.		.	Males,	
.	.	1	.	.	.	.	.	.		.	Females,	
3	3	7	6	8	6	5	1	.	.	.	Persons,	In Military Hospitals
3	3	7	6	8	6	5	1	.	.	.	Males,	
.	.	.	.	.	.	.	.	.	.	.	Females,	
145	98	133	59	64	17	22	11	4	.	.	Persons,	In Infirmaries, General Hospitals, &c
86	60	87	42	38	7	13	5	2	.		Males,	
59	38	46	17	26	10	9	6	2	.	.	Females,	
.	.	.	.	.	.	.	.	.	.	.	Persons,	INMATES OF REFORMATORIES.
.	.	.	.	.	.	.	.	.	.	.	Males,	
.	.	.	.	.	.	.	.	.	.	.	Females,	
78	51	72	31	14	5	1	.	.	.	.	Persons.	PRISONERS IN PRISON.
48	41	57	28	12	4	1	.	.	.	.	Males.	
30	10	15	3	2	1	.	.	.	.	.	Females,	
.	.	.	.	.	.	.	.	.	.	.	Males,	SOLDIERS IN MILITARY PRISONS.

Printed image digitised by the University of Southampton Library Digitisation Unit

TABLE 29.—RELIGIOUS PROFESSIONS and SEXES of the

PROVINCES.	POPULATION.			RELIGIOUS					
				Roman Catholics.			Protestant Episcopalians		
	Persons	Males	Females	Total	Males	Females	Total	Males	Females.
TOTAL OF IRELAND,	4,458,775	2,200,040	2,258,735	3,208,661	1,640 333	1,668,328	581,089	283,991	297,098
LEINSTER,	1 152 829	571,809	581,020	981,768	487,857	493,911	141,615	69 019	72,596
MUNSTER,	1,076 188	540,970	535,218	1,007,876	503,865	504,011	56,071	30,518	25,153
ULSTER,	1,582,826	763,594	819,232	699,202	338,450	360,752	360,373	173,360	187,013
CONNAUGHT,	646,932	323,667	323,265	619,815	310,161	309,654	22,430	11,094	11,336

NOTE.—The following is an analysis of the column headed

	M.	F.	Total
"Congregationalists" or "Independents,"	4,773	5,369	10,142
"Unitarians,"	3,972	4,122	8,094
"Baptists,"	3,334	3,728	7,062
"Reformed Presbyterians,"	3,021	3,511	6,532
Jews,"	2,036	1,862	3,898
"Brethren,"	1,691	2,051	3,742
"United Free Church of Scotland,"	1,628	1,519	3 147
"Society of Friends,"	1,259	1,472	2,731
"Christians,"	1,216	1,415	2,631
"Christian Brethren,"	1,025	1,219	2,244
"Non-Subscribing Presbyterians,"	869	1,019	1,878
"Salvation Army,"	668	789	1,457
"Moravians" or "United Brethren,"	634	739	1,373
"Plymouth Brethren,"	533	778	1,311
"Covenanters,"	182	198	380
"Protestants,"	219	137	356
"Lutherans,"	234	92	326
"Church of Christ,	110	124	234
"Church of God,"	88	121	209
"Seceders,'	92	98	190
"Seceding Presbyterians,"	95	70	165
"Catholic Apostolic Church,"	78	75	153
"Christians Undenominational,"	74	78	152
"Christadelphians,"	65	54	119
"Free Thinkers,"	83	32	115
"Open Brethren,"	53	62	115
"Agnostics,'	83	30	113
"Brethren in Christ,'	50	49	99
"Original Seceders,"	44	42	86
"Exclusive Brethren,"	31	48	79
"Nonconformists"	36	25	61
"Protestants—Undenominational,'	32	29	61
"Body of Christ,"	26	30	56
"Baptized Believers,"	32	19	51
"Remonstrant Presbyterians,"	24	24	48
"Evangelical Union"	19	25	44
"Seventh Day Adventists,'	13	29	42
"Latter Day Saints,'	17	23	40
"Christian Israelites,"	16	21	37
"Separatists,'	11	24	35
"Believers,"	10	24	34
"Christian Scientists,"	12	21	33
"United Presbyterians,'	17	16	33
"Idolaters,"	17	14	31
'Atheists,"	19	8	27
"Greek Church,"	17	9	26
"Church of Norway,'	23	.	23
"Theosophists,"	12	11	23
"Apostolic Church,"	11	11	22
"Protestant Norway Church,"	22	.	22
"Spiritualists,"	13	9	22
"Members of the Body of Christ,"	9	12	21
"Dissenters,	10	10	20
'Theists,"	13	7	20
"Pilgrims,"	6	13	19
"Presbyterian Unitarians,"	11	8	19
"Rationalists,	12	7	19
"Presbyterian Seceding Church,"	9	9	18

	M.	F.	Total
"Disciples of Christ,'	8	9	17
"Swiss Protestants,"	3	13	16
"Fellowship of God's Son,"	7	7	14
"Free Church,'	9	5	14
"Mormons,"	9	5	14
"Reformed Dutch Church,"	14	.	14
"Secession "	9	5	14
"Christian Catholic Church,"	5	8	13
"Nominal,'	5	8	13
"Protestant Brethren,"	8	5	13
"Protestants—unattached,"	8	5	13
"Swedenborgians,"	7	6	13
"Bible Christians,"	5	7	12
"Non-Subscribing Presbyterian Unitarians,"	5	7	12
"Christian Separatists,".	5	6	11
"Church of the First Born,'	7	4	11
"German Protestants,"	4	7	11
'Welsh Church,"	7	4	11
"Believers in Christ,"	5	5	10
"Calvinistic Methodists,"	8	2	10
"Church Brethren,".	5	5	10
"French Protestants,"	1	9	10
"Greek Catholics,	10	.	10
"Saints,"	4	6	10
"Calvinists,"	4	5	9
"Church of Jesus Christ,'	5	4	9
"Eastern Reformed Presbyterians,"	4	5	9
"One Body,	3	6	9
"Original Seceding Church of Scotland,'	3	6	9
"Swedish and Norwegian Protestant State Church,"	9	.	9
"Assembly of God,"	3	5	8
"Baptist Brethren,"	3	5	8
"Children of Promise,'	2	6	8
"Christian Catholics,'	4	4	8
"Christians—no Sect,'	2	6	8
"Mahommedans,'	8	.	8
"Swiss Church,"	3	5	8
"Anglo Catholics,'	2	5	7
"Independent Methodists,"	4	3	7
"New Church—Swedenborg,"	3	4	7
"Nominal Christians,"	3	4	7
"Protestant Christians,"	1	3	7
"Protestants—Unsectarian,"	4	3	7
"Saved Sinners,'	3	4	7
"Secularists,	5	2	7
"Adherents,	1	5	0
"Brethren in the Lord "	2	4	6
"Buddhists,"	4	2	6
"Christians — Gathered in the Name of the Lord,"	1	5	6
"Followers,"	3	3	6
"Followers of Jesus,"	4	2	6
"Independent Presbyterians,"	2	4	6
"Irish Evangelization Society,'	3	3	6
"Non Subscribing Unitarians,"	3	3	0
"Protestant Catholic Apostolic,"	3	3	6
"Protestant Christian Brethren,"	2		6

	M	F	Total
"Saints Gathered as Church of God,	2	4	6
"Saints in Christ,"	3	3	6
"Socialists,"	5	1	6
"American Episcopal Church,"	3	2	5
"Anglican Catholics,"	3	2	5
"Belong to Christ,'	3	2	5
"Brethren (Hebrews ii, 11),	2	3	5
"Catholics, Reformed,	2	3	5
"Faith Mission,	3	2	5
'Mosaic,"	3	2	5
"Old Presbyterians,"	3	2	5
'Protestant Bavarian Church,"	5		5
'Rational Whenever One is Established,"	2	3	5
"United Original Seceding Church,	4	1	5
"Believers in Christ, and Members of His Body,"	3	1	4
"Christians—Ethical,"	1	3	4
"Christians—Mission Hall,"	1	3	4
"Christians—no Body,'	2	2	4
"Church of Acts—ch. 20, v. 28,"	3	1	4
"Church of Jesus Christ of Latter Days.'	2	2	4
"Church of the Son of Man,"		4	4
"Evangelical Free Faith,"	2	2	4
"National Reformed Church of Switzerland,		4	4
"Protestants—not attached to any particular denomination,'	2	2	4
"The Church which is His Body,'	1	3	4
"Universalists,"	4		4
"Zuinghans,"	1	3	4
"Adventists,'	1	2	3
"Anglicans,"	2	1	3
"Believers in Christianity as originally established,"	1	2	3
"Christians—Worshipping with Brethren,"		3	3
"Christian Union,"	3		3
"French Reformed Church,"	1	2	3
"Gentiles,'	2	1	3
"House of God,'	2	1	3
"Members of the Invisible Church of Christ,"	1	2	3
"National Church of Switzerland,'		3	3
"New Jerusalem Church,"	2	1	3
"Non Sectarian Sinners saved by the Blood of Jesus,'	3		3
"Orthodox Presbyterians,'	2	1	3
"Pharisees,'	2	1	3
"Positivists,"	3		3
"Primitive Christians,"	1	2	3
"Sinners Unsaved,"	3		3
"Universal Brotherhood Society,		3	3
"Christian Fellowship'		2	2
"Christians Called Brethren,"		2	2
Christians — Our Creed God's Words, Members of no Religious Denomination,"	1	1	2

Printed image digitised by the University of Southampton Library Digitisation Unit

INHABITANTS, in each PROVINCE OF IRELAND in 1901.

PROFESSIONS. Presbyterians. Total	Presbyterians. Males.	Presbyterians. Females.	Methodists. Total	Methodists. Males	Methodists. Females.	All other Denominations. Total	All other Denominations. Males	All other Denominations. Females.	PROVINCES.
443,276	215,040	228,236	62,006	29,444	32,562	63,743	31,232	32,511	TOTAL OF IRELAND
11,387	6,237	5,750	7,977	3,938	4,039	9,482	4,758	4,724	LEINSTER.
3,426	1,865	1,561	4,074	2,641	2,333	3,241	2,081	1,160	MUNSTER.
425,526	205,723	219 803	47,372	22,039	25,333	50,353	24,022	26,331	ULSTER.
2,337	1,215	1,122	1,683	826	857	667	371	296	CONNAUGHT.

"All other Denominations," in the foregoing Table:—

	M.	F.	Total.
"Church of Germany,"		2	2
'Church of the Body of Christ,"	2		2
'Church of the Christian Communion,'	1	1	2
'Deists'	2		2
Free Baptists,	1	1	2
Free Methodists,"	2		2
"French Catholics"	1	1	2
'German Church		2	2
German United Protestants,'		2	2
Members of Universal Brotherhood Organization,'	1	1	2
"New and Latter House of Israel,'	1	1	2
New Church	1	1	2
Primitive Brethren,		2	2
"Protestant Free Thinking Naturalists"	1	1	2
Protestant Reformed Church of France		2	2
Protestants—not belonging to any denominations,'		2	2
"Reformed Protestants,'		2	2
"Saved By Grace,	1	1	2
Sumers Saved by Grace,'	2		2
"Theistic Church,	1	1	2
The Lord Jesus Christ's Glorious Church —Epistle to Ephesians, ch. 5, v. 27,	1	1	2
"United Original Seceding Presbyterian Church,"	1	1	2
Waldensian Church,"		2	2
Waldensians"		2	2
Advent Christian,"		1	1
"Advent Church,		1	1
"Anti-Theist,"	1		1
"Anglican Church of Canada,"		1	1
"Apostolic,		1	1
"Armenian Church,"	1		1
"Believer in Jesus,'		1	1
"Believer in the Second Coming of Jesus Christ"	1		1
"Bohemian Church,'	1		1
"Burnette,	1		1
"Calvinist Church of Switzerland		1	1
Catholic of Independent Religious Ideas,	1		1
Christian Believer		1	1
Christian Church,	1		1
'Christian Church of God,"	1		1
Christian — Member of the Church of God,"		1	1
"Christian Philosopher,'	1		1
Christian Rationalistic,'	1		1
'Christian—Unsectarian'	1		1
'Church of Belgium,	1		1
Church of France,'	1		1
Church of Switzerland'		1	1
Church of the Living God,'		1	1
Covenanting Presbyterian,'	1		1
"Creed of his own,'	1		1

	M.	F.	Total
"Dutch Church,"	1		1
"Eclectic	1		1
"Entheist,"	1		1
"Episcopal Canadian,	1		1
"Established Church of Sweden,		1	1
"Evangelical Lutheran,"	1		1
"Evangelical Protestant," belonging to no body but Christ	1		1
"Evangelic Protestant,'		1	1
"Follower of Jesus—no sect, creed, or party,	1		1
"Follower of the Lord Jesus Christ,'		1	1
"German Evangelical Church,"		1	1
"German Lutheran,'	1		1
"God,"	1		1
"Gospel Hall,'		1	1
"Greco Orthodoxe,	1		1
"Harmonist,"	1		1
"Hindoo Buddhist,	1		1
"Huguenot,	1		1
"Independent, believing in the Almighty,"	1		1
"Independent Christian,"	1		1
"Independent Church of Scotland,	1		1
"Independent Protestant, not belonging to any denomination,"	1		1
"Italian Protestant Church,		1	1
"Jesus Only,		1	1
"Jewish Reformed Church,'	1		1
"Latitudinarian,"		1	1
"Life in Christ Association,"	1		1
"Lord's People Brethren,"		1	1
"Mana Church,"	1		1
"Materialist,'	1		1
'Meeting Church,'	1		1
"Member of Christ,'	1		1
"Member of the Order of the Golden Age,'	1		1
"Mission Hall,		1	1
"Monist,'	1		1
"Mussulman,"	1		1
'Neutral,'	1		1
"New Churchman,'	1		1
"Non Believer in Jesus'	1		1
"Non Sectarian Christian,	1		1
"Not a Christian,'	1		1
"Orthodox Catholic'	1		1
"Orthodox Greek Church,"	1		1
"Pantheist,'	1		1
"Particular Baptist,'		1	1
"Positivist Religion and Church of Humanity,"	1		1
"Protestant Catholic,"		1	1
"Protestant Church of America,"		1	1
"Protestant Church of Christ'	1		1
"Protestant Church of Germany,		1	1
"Protestant Church of Switzerland,		1	1

	M.	F.	Total
"Protestant Free Church"	1		1
"Protestant Independent,"		1	1
"Protestant—no particular denomination,	1		1
"Protestant Pilgrim,"		1	1
"Puseyite,"		1	1
"Reformed Church,"	1		1
"Reformed Protestant Church,"		1	1
"Rewarded Seeker,"	1		1
Russian Orthodox,"		1	1
"Saved by Jesus,"	1		1
"Sceptic,		1	1
"Scotch Congregational Church'		1	1
"Subscribing to no Creed,	1		1
"Swiss Reformed Church,"	1		1
"Universal,'	1		1
"Unsectarian Mission,"	1		1
"Zion Brothren,	1		1
"Zion Christian Catholic Church,'		1	1
"Zionist,"		1	1
"No Denomination,	249	171	420
"No Profession,"	105	51	156
"Non Sectarian,"	55	51	106
"None,	25	11	36
"No Religion,".	21	8	29
"Unconverted,"	11	7	18
"Not old enough to make any profession of faith,'	10	4	14
"Undecided,	9	4	13
"Meeting as Christians in the Name of the Lord Jesus Christ,'	8	2	10
"Without Knowledge,"	4	5	9
"No Church"	4	4	8
"Non Descriptive,"	3	4	7
"Not Responsible,"	3	3	6
"Unsaved,	1	5	6
"No understanding,"	1	2	3
"Unattached,"	2	1	3
"Undefined.'	2	1	3
"No Particular Denomination,	2	1	3
"Too young to adopt any Religion,"		2	2
"No Creed or Religious Profession,"	1		1
"Nothing'	2		2
"Non Christian,'	1		1
"No Knowledge,"	1		1
"Not Connected with any Particular Church,	1		1
"No Sect,'	1		1
"Nothing at all,'	1		1
"Too Young to have decided any particular form,"		1	1
"Undenominational, attending Wesleyan"		1	1
"Unsectarian,"	1		1
Unspecified,	235	51	336
Unknown,	885	68	953
Information Refused,	397	298	695
Total,	31,232	32,511	63,743

X

Printed image digitised by the University of Southampton Library Digitisation Unit

TABLE 30.—Showing, by PROVINCES, the POPULATION of IRELAND on the Night of the

[NOTE.—All Children under Five Years of Age

PROVINCES AND DEGREES OF ELEMENTARY EDUCATION.	Population in 1901.	AGES									
		Under 3 years.		3 and under 5		5 and under 6		6 and under 9		9 and under 11	
		Males	Females	Males	Females	Males.	Females.	Males.	Females	Males.	Females
TOTAL OF IRELAND:	4,458,775	130,688	126,452	94,142	91,430	46,571	45,248	137,059	134,044	93,012	89,817
Read and Write,	3,187,768					6,595	7,127	74,749	76,806	82,174	80,579
Read only,	276,580					9,541	9,450	30,140	27,667	6,119	5,216
Illiterate,	994,427	130,688	126,452	94,142	91,430	30,435	28,671	32,170	29,571	4,719	4,022
LEINSTER:	1,152,829	32,603	31,600	23,005	22,384	11,232	11,065	33,173	32,422	22,320	21,541
Read and Write,	863,249					1,680	1,769	17,593	18,046	19,437	19,093
Read only,	62,412					1,893	1,926	6,626	6,034	1,550	1,288
Illiterate,	227,168	32,603	31,600	23,005	22,384	7,659	7,370	8,954	8,342	1,333	1,160
MUNSTER:	1,076,188	30,381	29,530	22,327	22,114	11,303	10,986	33,745	32,927	22,862	22,210
Read and Write,	785,581					1,626	1,866	19,110	19,496	20,625	20,235
Read only,	49,805					2,357	2,282	7,136	6,562	1,296	1,159
Illiterate,	240,802	30,381	29,530	22,327	22,114	7,320	6,838	7,499	6,869	941	816
ULSTER:	1,582,826	49,000	47,032	34,472	33,067	16,857	16,202	48,501	47,313	32,645	31,221
Read and Write,	1,117,394					2,253	2,401	26,894	27,394	29,027	28,119
Read only,	124,827					3,849	3,773	11,429	10,482	2,189	1,893
Illiterate,	340,605	49,000	47,032	34,472	33,067	10,755	10,028	10,178	9,437	1,429	1,209
CONNAUGHT:	646,932	18,704	18,290	14,338	13,865	7,179	6,995	21,640	21,382	15,185	14,845
Read and Write,	421,544					946	1,091	11,152	11,870	13,085	13,132
Read only,	39,536					1,432	1,469	4,949	4,589	1,084	876
Illiterate	185,852	18,704	18,290	14,338	13,865	4,801	4,435	5,539	4,923	1,016	837

TABLE 31.—This Table in the PROVINCIAL SUMMARIES and COUNTY BOOKS shows by Parliamentary EDUCATION; it has not been considered

TABLE 32.—This Table in the COUNTY BOOKS shows the POPULATION of the PRINCIPAL EDUCATION, it has not been considered

TABLE 33.—Showing, by Provinces, the total POPULATION of IRELAND in 1901, according to RELIGIOUS of AGE and UPWARDS, and the Number and

[NOTE.—All Children under Five Years of Age

PROVINCES AND DEGREES OF ELEMENTARY EDUCATION.	TOTAL.			RELIGIOUS					
				Roman Catholics.			Protestant Episcopalians.		
	Persons.	Males	Females.	Total.	Males	Females	Total.	Males	Females.
TOTAL OF IRELAND:									
Population at all Ages,	4,458,775	2,209,040	2,248,735	3,308,661	1,640,333	1,668,328	581,089	283,991	297,098
Read and Write,	3,187,768	1,586,216	1,601,552	2,282,216	1,143,366	1,138,850	404,913	222,019	229,894
Read only,	276,580	122,558	154,022	212,450	96,916	115,534	32,420	13,221	19,199
Illiterate,	994,427	491,266	503,161	813,985	399,851	414,134	96,756	48,751	48,005
Population, 5 years and over,	4,016,063	1,975,210	2,040,853	2,983,798	1,475,081	1,508,217	522,482	254,215	268,267
Number of do Illiterate,	551,715	266,436	285,279	489,122	235,099	254,023	38,149	18,975	19,174
Proportion per cent.,	13·7	13·5	14·0	16·4	15·9	16·8	7·3	7·5	7·1
LEINSTER:									
Population at all Ages,	1,152,829	571,809	581,020	981,768	487,857	493,911	141,615	69,019	72,596
Read and Write,	863,249	427,533	435,716	714,478	354,839	359,639	128,351	59,807	63,544
Read only,	62,412	29,150	33,262	59,631	27,836	31,795	2,493	1,120	1,278
Illiterate,	227,168	115,126	112,042	207,659	105,182	102,477	15,866	8,092	7,774
Population, 5 years and over,	1,043,237	516,201	527,036	886,495	439,495	447,003	129,992	63,175	66,817
Number of do Illiterate,	117,576	59,518	58,058	112,399	56,820	55,579	4,243	2,248	1,995
Proportion per cent.,	11·3	11·5	11·1	12·7	12·9	12·4	3·3	3·6	3·0

Printed image digitised by the University of Southampton Library Digitisation Unit

31st March, 1901, according to AGES, SEXES, and DEGREES of ELEMENTARY EDUCATION,

are tabulated as Illiterate.]

AGES												PROVINCES AND DEGREES OF ELEMENTARY EDUCATION.
11 and under 14		14 and under 15.		15 and under 18.		18 and under 21.		21 and under 40		40 and upwards.		
Males.	Females	Males.	Females.	Males.	Females.	Males.	Females.	Males	Females.	Males.	Females	
135,067	131,302	50,953	47,417	139,134	141,728	149,839	152,099	600,871	629 305	622,704	669 893	TOTAL OF IRELAND.
127,573	125,837	48 171	45,696	131 223	136,383	139,512	144,585	534,253	566 186	442,056	418,353	Read and Write
3,488	2,676	1,041	702	2 686	2,021	3,145	2,512	19,146	21,162	47,262	82 616	Read only.
4,006	2,789	1,741	1,019	5,225	3,324	7,182	5,002	47 472	41,957	133,386	165,924	Illiterate.
32 419	31,893	12,327	11,320	34,511	34,232	40,176	37,666	168,343	174,346	181,700	172,551	LEINSTER:
30,561	30,517	11,661	10 922	32,697	33,047	37,811	36,080	152,558	161,240	123,537	125,002	Read and Write.
867	659	271	164	650	452	781	946	4,991	4,418	11,521	17,775	Read only.
991	717	395	234	1,164	733	1,584	1,040	10,796	8,688	26,642	29,774	Illiterate.
33,564	32,197	12,677	11,569	35,148	35,032	39,612	38,089	149,497	142,405	149,554	158,159	MUNSTER:
32,459	31,144	12,202	11 290	33,841	34 097	37,366	36,936	136 442	131,634	106 292	98,420	Read and Write.
651	549	158	110	423	350	534	358	3,246	2,807	7,859	11,968	Read only.
754	504	317	169	884	585	1,212	795	9,809	7,964	35,403	47,771	Illiterate.
46,526	45,714	17,714	16 371	46,970	48,757	47,574	52,670	205,501	238 426	217,834	242,459	ULSTER:
43 849	43,747	16,616	15,731	43,950	46,637	43,630	49,487	180 317	209 947	157,576	149,834	Read and Write
1,380	1,063	462	289	1,176	937	1,311	1,272	8,290	11,980	21,240	42,262	Read only.
1,297	904	636	351	1,844	1,183	2,628	1,931	16,894	16 949	39,018	50,363	Illiterate.
22,258	21 498	8,235	8,157	22,505	23,707	22,477	23,674	77,530	74,128	93,616	96 724	CONNAUGHT:
20,704	20 429	7,692	7,753	20,735	22,602	20,200	22 102	64 938	63,365	54,651	45,097	Read and Write.
590	405	150	139	437	282	519	336	2 619	2,407	6,642	10,611	Read only.
964	664	393	265	1,333	823	1,758	1,236	9,973	8,356	32 323	41,016	Illiterate.

Divisions and Boroughs, the POPULATION by AGES, SEXES, and Degrees of ELEMENTARY necessary to compile a Summary of it.

TOWNS (not being Urban County Districts), by AGES, SEXES, and Degrees of ELEMENTARY necessary to compile a Summary of it.

PROFESSIONS, SEXES, and DEGREES of ELEMENTARY EDUCATION; also the Population FIVE YEARS Proportion per cent. of these who were ILLITERATE.

are tabulated as Illiterate.]

PROFESSIONS.									PROVINCES AND DEGREES OF ELEMENTARY EDUCATION.
Presbyterians.			Methodists			All other Denominations.			
Total.	Males	Females.	Total.	Males.	Females.	Total.	Males	Females.	
									TOTAL OF IRELAND:
443,276	215,040	228 236	62 006	29 444	32,562	63 743	31,232	32,511	Population at all Ages
351,124	171,062	180 062	50,923	24 186	26,737	51,592	25,383	26,209	Read and Write.
26,531	10,484	16,047	2,453	890	1,563	2,716	1,047	1,669	Read only.
65,621	33,494	32,127	8,630	4,368	4,262	9,435	4,802	4,633	Illiterate
397,175	191,468	205 707	55,631	26,159	29,472	56,977	27,787	29,190	Population, 5 years and over
19,520	9 922	9,598	2,255	1,083	1,172	2,669	1,357	1,312	Number of do Illiterate
4·9	5 2	4·7	4 1	4 1	4·0	4 7	4·9	4 5	Proportion per cent.
									LEINSTER:
11,987	6,237	5,750	7,977	3,938	4,039	9 482	4,758	4,724	Population at all Ages.
10,530	5,508	5,022	7,107	3,472	3,635	7,783	3,907	3,876	Read and Write.
156	78	78	67	35	32	170	81	89	Read only.
1,301	651	650	803	431	372	1,529	770	759	Illiterate.
10,901	5,689	5 212	7,326	3,587	3,739	8,520	4,255	4,265	Population, 5 years and over
215	103	112	152	80	72	567	267	300	Number of do. Illiterate.
2 0	1 8	2 1	2 1	2 2	1 9	6 7	6 3	7 1	Proportion per cent.

Printed image digitised by the University of Southampton Library Digitisation Unit

TABLE 33.—Showing, by PROVINCES, the total POPULATION of IRELAND in 1901, according to RELIGIOUS of AGE and UPWARDS, and the Number and

PROVINCES AND DEGREES OF ELEMENTARY EDUCATION	TOTAL			RELIGIOUS					
				Roman Catholics			Protestant Episcopalians		
	Persons	Males	Females	Total	Males.	Females.	Total.	Males	Females.
MUNSTER:									
Population at all Ages,	1,076,188	540,970	535 218	1,007,876	503 865	504,011	56 671	30,518	26,153
Read and Write,	785 581	400,463	385,118	725 856	367 800	358,056	49,574	26,868	22,706
Read only,	49,805	23,660	26,145	48,680	23 085	25,595	948	475	473
Illiterate,	240,802	116,847	123,955	233,340	112 930	120,360	6,149	3,175	2,974
Population, 5 years and over,	971,836	488,262	483 574	909,005	453,936	455,069	52,118	28,199	23,919
Number of do. Illiterate,	136,450	64,139	72,311	134,469	63,051	71,418	1,596	856	740
Proportion per cent.,	14 0	13 1	15 0	14 8	13 9	15 7	3 1	3 0	3 1
ULSTER:									
Population at all Ages,	1,582,826	763 594	819,232	699,202	338,450	360,752	360,373	173,360	187,013
Read and Write,	1,117 394	544,117	573,277	443,202	218,115	225,087	260,156	126,114	134,042
Read only,	124 827	51,326	73,501	55,383	27,937	27 446	28,406	11,397	17,099
Illiterate,	340,605	168,151	172,454	190,617	92,398	98,219	71,811	35,939	35,872
Population, 5 years and over,	1,419 255	680 122	739,133	631,144	303,708	327,436	220,029	152,833	167,196
Number of do. Illiterate,	177 034	84,679	92,355	122,569	57,656	64,903	31 467	15,412	16,055
Proportion per cent.,	12 5	12 5	12 5	19 4	19 0	19 8	9 8	10·1	9·0
CONNAUGHT:									
Population at all Ages,	646,932	323 667	323 265	619,815	310,161	309,654	22,430	11,094	11,336
Read and Write,	421 544	214,103	207,441	398 680	202 812	195,868	18,832	9,230	9,002
Read only,	39 636	18,422	21,114	38,776	18 058	20,718	668	319	349
Illiterate,	185,652	91,142	94,710	182,359	89 291	93,068	2 930	1,545	1 385
Population, 5 years and over,	581 735	290 625	291,110	557,151	278 442	278,709	20,543	10,008	10,335
Number of do Illiterate,	120 655	58,100	62,555	119,695	57,572	62,123	843	459	384
Proportion per cent.,	20 7	20 0	21 5	21 5	20·7	22·3	4 1	4·6	3 7

TABLE 34.—This Table in the PROVINCIAL SUMMARIES and COUNTY BOOKS shows by Parliamentary Divisions EDUCATION; also the Population FIVE YEARS of AGE and UPWARDS, and the Number and Proportion

TABLE 35.—Showing, by RELIGIOUS PROFESSIONS and SEXES, the total Population of the County Boroughs, Ireland on the Night of the 31st March, 1901.

PROVINCES.	POPULATION.			RELIGIOUS					
				Roman Catholics			Protestant Episcopalians.		
	Persons	Males	Females.	Total.	Males.	Females	Total	Males.	Females.
County Boroughs.									
LEINSTER,	290,633	140,388	150,250	237,645	113,358	124,287	41,663	21,038	20,625
MUNSTER,	141,042	66 524	74,518	124 299	57,262	67,037	12,614	7,030	5,584
ULSTER,	359,072	179,881	209,191	107,014	47,453	59,561	110,267	51,687	58,580
CONNAUGHT,	.	.			.		.	.	.
TOTAL,	820,752	386,793	433,959	468,958	218,073	250,885	164,544	79,755	84,789
Urban County Districts.									
LEINSTER,	203,275	92,052	111 223	155,230	70,288	84,942	37,880	16,920	20,960
MUNSTER,	103,276	49,469	53,807	92,748	42,976	49,772	8,762	5,479	3,283
ULSTER,	158,242	72,184	86,058	58,771	26,499	32,272	46,506	21,531	24,975
CONNAUGHT,	41,182	20,023	21,159	36,449	17,654	18,795	3,161	1,545	1,616
TOTAL,	505,975	233,728	272,247	343,198	157,417	185,781	96,309	45,475	50,834

TOWNS with LOCAL GOVERNMENT which are not Urban County Districts, and

LEINSTER,	27,730	13 495	14,235	23,750	11,444	12,306	3,265	1,676	1,589
MUNSTER,	33,495	15,898	17,597	30,435	14,379	16,056	2,432	1,191	1,241
ULSTER,	21,236	9,643	11,593	8,236	3,681	4,555	5,759	2,633	3,126
CONNAUGHT,	9,821	4,575	5,246	9,107	4,234	4,873	516	242	274
TOTAL,	92,282	43,611	48,671	71,528	33,738	37,790	11,972	5,742	6,230
GENERAL TOTAL,	1,419,009	664,132	754,877	883,684	409,228	474,456	272,825	130,972	141,853

Printed image digitised by the University of Southampton Library Digitisation Unit

PROFESSIONS, SEXES, and DEGREES of ELEMENTARY EDUCATION; also the Population FIVE YEARS Proportion per cent. of these who were ILLITERATE—*continued.*

PROFESSIONS.									PROVINCES AND DEGREES OF ELEMENTARY EDUCATION.
Presbyterians			Methodists.			All other Denominations.			
Total	Males	Females	Total.	Males	Females	Total	Males	Females	
									MUNSTER
3,426	1,865	1,561	4,974	2,641	2,333	3,241	2,081	1,160	Population at all Ages.
2,994	1,642	1,352	4,429	2,372	2,057	2,728	1,781	947	Read and Write
55	29	26	47	24	23	75	47	28	Read only.
377	194	183	498	245	253	438	253	185	Illiterate
3,120	1,709	1,411	4,578	2,448	2,130	3,015	1,970	1,045	Population, 5 years and over
71	38	33	102	52	50	212	142	70	Number of do. Illiterate
2·3	2·2	2·3	2·2	2·1	2·3	7·0	7·2	6·7	Proportion per cent.
									ULSTER
425,526	205,723	219,803	47,372	22,039	25,333	50,353	24,022	26,331	Population at all Ages.
335,621	162,896	172,725	37,921	17,621	20,300	40,494	19,371	21,123	Read and Write
26,252	10,342	15,920	2,308	822	1,486	2,468	918	1,550	Read only.
63,643	32,485	31,158	7,143	3,596	3,547	7,391	3,733	3,658	Illiterate
381,064	182,939	198,075	42,202	19,378	22,824	44,816	21,214	23,602	Population, 5 years and over.
19,181	9,751	9,430	1,973	935	1,038	1,354	925	929	Number of do. Illiterate.
5·0	5·3	4·8	4·7	4·8	4·8	4·1	4·4	3·9	Proportion per cent
									CONNAUGHT
2,337	1,215	1,122	1,683	826	857	667	371	296	Population at all Ages.
1,979	1,016	963	1,466	721	745	587	324	263	Read and Write
58	35	23	31	9	22	3	1	2	Read only.
300	164	136	186	96	90	77	46	31	Illiterate
2,090	1,081	1,009	1,525	746	779	626	348	278	Population, 5 years and over
53	30	23	28	16	12	36	23	13	Number of do. Illiterate.
2·5	2·8	2·3	1·8	2·1	1·5	5·8	6·6	4·7	Proportion per cent.

and Boroughs the total POPULATION by RELIGIOUS PROFESSIONS, SEXES, and DEGREES of ELEMENTARY per cent. of these who were ILLITERATE, it has not been considered necessary to compile a Summary of it.

Urban County Districts and Principal Towns other than Urban County Districts in each Province in (Derived from Tables 33 and 35 of the County Books)

PROFESSIONS.									PROVINCES.
Presbyterians.			Methodists.			All other Denominations			
Total	Males	Females.	Total	Males	Females	Total.	Males	Females	
									County Boroughs.
4,074	2,165	1,909	2,342	1,151	1,191	4,914	2,676	2,238	LEINSTER
1,229	639	590	1,412	757	655	1,488	836	652	MUNSTER
129,250	60,898	68,352	22,207	10,160	12,047	20,334	9,683	10,651	ULSTER.
.	.	.	.	.	.	.	.	.	CONNAUGHT.
134,553	63,702	70,851	25,961	12,068	13,893	26,736	13,195	13,541	TOTAL
									Urban County Districts.
4,093	2,027	2,066	3,022	1,459	1,563	3,050	1,358	1,692	LEINSTER
640	368	272	878	502	376	248	144	104	MUNSTER
40,504	18,508	21,996	6,777	3,044	3,733	5,684	2,602	3,082	ULSTER
827	435	392	383	184	199	362	205	157	CONNAUGHT
46,064	21,338	24,726	11,060	5,189	5,871	9,344	4,309	5,035	TOTAL

TOWNS of 2,000 INHABITANTS OR UPWARDS WHICH HAVE NO LOCAL GOVERNMENT

224	138	86	336	171	165	155	66	89	LEINSTER.
192	112	80	344	164	180	92	52	40	MUNSTER
5,553	2,681	2,972	904	394	510	784	354	430	ULSTER.
121	57	64	54	28	26	23	14	9	CONNAUGHT
6,090	2,888	3,202	1,638	757	881	1,054	486	568	TOTAL
186,707	87,928	98,779	38,659	18,014	20,645	37,134	17,990	19,144	GENERAL TOTAL.

Printed image digitised by the University of Southampton Library Digitisation Unit

TABLE 36.—Comparative View of the Number and Per-centage of Persons belonging to each RELIGIOUS also of the number and Per-centage of Persons,

NOTE.—The figures for 1901 for Leinster, Munster, and Connaught are for these Provinces as altered

Census Periods, &c.		Total Number of Persons and Per centage belonging to each Religious Profession.					Total.
		Roman Catholics	Protestant Episcopalians	Presbyterians.	Methodists.	All other Denominations	
LEINSTER.							
1861,	Number,	1,252,553	180 587	12,355	6,290	5,850	1,457,635
	Per-centage,	85 9	12 4	0 9	0 4	0 4	100
1871,	Number,	1,145,104	164,586	12,556	6,530	10,675	1,339,451
	Per-centage,	85 5	12·3	0 9	0 5	0·8	100
1881,	Number,	1,094,825	157,522	12,659	7,006	7,577	1,278,989
	Per centage,	85 6	12·3	0·9	0·6	0 6	100
1891,	Number,	1,012,007	147,520	12,460	7,770	8,003	1,187,769
	Per centage,	85 2	12 4	1·0	0·7	0 7	100
1901,	Number,	981,768	141,615	11,987	7,977	9,482	1,152,829
	Per-centage,	85 16	12 29	1·04	0 69	0 82	100
MUNSTER.							
1861,	Number,	1,420,076	80,860	4,013	4,436	4,173	1,513,558
	Per-centage,	93 8	5 3	0·3	0 3	0·3	100
1871,	Number,	1,304,684	74,213	4,091	4,758	5,739	1,393,485
	Per centage,	93 6	5 3	0·3	0 4	0·4	100
1881,	Number,	1,249,334	70,128	3,987	4,769	2,847	1,331,115
	Per-centage,	93·8	5·3	0 3	0 4	0 2	100
1891,	Number,	1,098,072	62,722	3,616	5,221	2,741	1,172,402
	Per centage,	93 7	5·4	0 3	0 4	0 2	100
1901,	Number,	1,007 876	56,671	3,486	4,974	3,241	1,076,188
	Per-centage,	93 65	5 27	0 32	0 46	0 30	100
ULSTER							
1861,	Number,	966,613	391,315	503,835	32,030	20,443	1,914,236
	Per centage,	50 5	20 4	26 3	1·7	1 1	100
1871,	Number,	897,230	393 268	477,729	29,903	35,098	1,833,228
	Per centage,	48·9	21 5	26 1	1 6	1 9	100
1881,	Number,	833,566	379,402	451,629	34,825	*43,653	1,743,075
	Per centage,	47·8	21 8	25 9	2 0	2 5	100
1891.	Number	744,359	362,791	426,245	40,523	45,391	1,619,514
	Per-centage,	46·0	22 4	26 3	2 5	2 8	100
1901,	Number,	699,202	360,373	425,526	47,372	50,353	1,582,826
	Per-centage,	44 18	22 77	26·88	2 99	3 18	100
CONNAUGHT							
1861,	Number,	866,023	40,595	3,088	2,643	786	913,135
	Per centage,	94 8	4 5	0 3	0 3	0 1	100
1871,	Number,	803,849	35 931	3,272	2,250	911	846,213
	Per-centage,	95·0	4·2	0 4	0 3	0·1	100
1881,	Number,	783,116	32,522	3 059	2,239	721	821,657
	Per-centage,	95·3	3 9	0·4	0 3	0 1	100
1891,	Number,	692,369	27,070	2,623	1,931	731	724,774
	Per-centage,	95 5	3·7	0·4	0 3	0 1	100
1901,	Number,	619,815	22,430	2,337	1,683	667	646,932
	Per-centage,	95·81	3 47	0 30	0 26	0 10	100
IRELAND							
1861,	Number,	4,505,265	693,357	523 291	45,399	†31,655	5,798,967
	Per-centage,	77 7	12 0	9 0	0·8	0·5	100
1871,	Number,	4,150,367	667,998	497,648	43,441	52 423	5,412,377
	Per centage,	76 7	12·3	9 2	0 8	1 0	100
1881	Number,	3,960,891	639,574	470,734	48,839	54,798	5,174,836
	Per-centage,	76·5	12 4	9 1	0 9	1 1	100
1891,	Number,	3,547,307	600,103	444,974	55,500	56,866	4,704,750
	Per-centage,	75 4	12 7	9 5	1·2	1 2	100
1901,	Number,	3,308,661	581,039	443,276	62,006	63,743	4,458,775
	Per-centage,	74 21	13·03	9·94	1·39	1·43	100

* Including 721 persons on board the S S "State of Nevada" whose Religious Professions could not be ascertained, the persons referred to have not been taken into account in the calculations

† Including 403 seamen and others at sea on Census night,

Printed image digitised by the University of Southampton Library Digitisation Unit

PROFESSION in each Province in IRELAND, at the Census Periods of 1861, 1871, 1881, 1891, and 1901; FIVE YEARS OF AGE AND UPWARDS, who were ILLITERATE.

consequent on changes made in County boundaries pursuant to the Local Government (Ireland) Act, 1898.

NUMBER AND PER-CENTAGE OF THE ILLITERATE, FIVE YEARS OLD AND UPWARDS.					TOTAL.	CENSUS PERIODS, &c.	
Roman Catholics.	Protestant Episcopalians.	Presbyterians.	Methodists.	All other Denominations.			
							LEINSTER.
390,451 34·9	13,884 8·5	508 4·7	245 4·4	475 9·9	405,563 31·1	Number, Per centage,	1861
310,163 30·4	10,918 7·4	534 4·9	246 4·2	959 9·8	322,820 27·0	Number, Per-centage,	1871.
223,703 22·9	7,590 5·3	363 3·4	223 3·6	337 4·9	232,216 20·3	Number, Per-centage,	1881.
158,140 17·3	5,588 4·2	329 2·9	207 2·0	524 7·2	164,783 15·4	Number, Per-centage,	1891
112,390 12·7	4,243 3·3	215 2·0	152 2·1	567 6·7	117,576 11·3	Number, Per centage,	1901.
							MUNSTER.
604,374 48·4	7,503 10·5	182 5·3	193 5·0	180 4·5	612,432 46·1	Number, Per centage,	1861.
472,453 41·4	5,043 7·7	153 4.3	208 4·9	667 11·9	478,529 39·2	Number, Per centage,	1871.
333,052 30·1	3,574 5·7	113 3·2	161 3·8	115 4·4	337,015 28·5	Number, Per-centage,	1881
207,757 21·0	2,361 4·2	84 2·6	170 3·6	174 6·9	210,546 19·9	Number, Per centage,	1891.
134,469 11·5	1,596 3·1	71 2·3	102 2·2	212 7·0	136,450 14·0	Number, Per centage,	1901
							ULSTER.
378,565 44·4	71,220 21·0	50,029 11·3	2,977 10·5	1,820 9·5	504,611 30·0	Number, Per-centage,	1861.
315,406 39·8	64,258 18·7	40,917 9·8	1,998 7·6	2,384 7·7	424,963 26·4	Number, Per centage,	1871.
232,361 31·1	48,587 14·5	29,080 7·3	1,941 6·3	2,091 5·5	314,060 20·3	Number, Per-centage,	1881.
161,765 24·0	36,923 11·4	21,867 5·7	1,758 4·9	1,805 4·5	224,118 15·4	Number, Per-centage,	1891.
122,559 19·4	31,467 9·8	19,181 5·0	1,973 4·7	1,854 4·1	177,034 12·5	Number, Per-centage,	1901.
							CONNAUGHT.
445,065 59·4	5,094 14·4	173 6·5	192 8·4	252 35·8	450,776 57·1	Number, Per-centage,	1861.
357,899 51·3	3,489 11·0	160 5·6	124 6·3	113 7·9	361,785 49·3	Number, Per centage,	1871.
271,999 39·6	2,164 7·5	105 3·8	48 2·4	18 2·7	274,334 37·9	Number, Per-centage,	1881.
176,523 28·5	1,273 5·2	67 2·9	39 2·2	31 4·7	177,933 27·4	Number, Per centage,	1891
119,695 21·5	843 4·1	53 2·5	28 1·8	36 5·8	120,655 20·7	Number, Per centage,	1901.
							IRELAND.
1,818,455 45·8	97,701 16·0	50,892 11·1	3,607 9·0	2,727 10·6	1,973,382 38·7	Number, Per centage,	1861.
1,455,926 39·9	83,708 14·2	41,764 9.6	2,576 6·7	4,123 8·1	1,588,097 33·4	Number, Per-centage,	1871
1,061,115 30·1	61,915 10·9	29,661 7·1	2,373 5·5	2,561 5·3	1,157,625 25·2	Number, Per-centage,	1881.
704,185 22·0	46,145 8·6	22,347 5·6	2,174 4·4	2,534 5·0	777,385 18·4	Number, Per centage,	1891.
489,122 16·4	38,149 7·3	19,520 4·9	2,255 4·1	2,669 4·7	551,715 13·7	Number, Per centage,	1901.

Printed image digitised by the University of Southampton Library Digitisation Unit

TABLE 37.—Showing for each Province in Ireland the Number and Ages of Persons who spoke IRISH who spoke IRISH only, and the Number who spoke

PROVINCES, &c		Under 3		3 and under 10		10 and under 18		18 and under 30	
		M	F	M	F	M	F	M.	F
LEINSTER,	Irish only,								1
	Irish and English,	22	16	405	350	2,792	1,564	4,977	3,649
MUNSTER,	Irish only,	19	19	111	102	45	21	119	46
	Irish and English,	163	129	4,468	4,009	14,358	12,851	27,949	22,877
ULSTER,	Irish only,	162	166	549	520	91	123	104	144
	Irish and English,	217	213	3,271	3,184	6,280	6,581	9,214	9,767
CONNAUGHT,	Irish only	184	220	940	859	573	455	719	571
	Irish and English,	237	223	6,038	5,022	16,281	16,123	24,037	22,663
TOTAL OF IRELAND IN 1901,	Irish only,	365	405	1,600	1,481	709	599	942	762
	Irish and English,	639	581	14,182	13,465	39,711	37,099	66,177	57,956
TOTAL OF IRELAND IN 1891,	Irish only,	M. 2,752	F. 2,890			3,949	4,023		
	Irish and English,	M 12,734	F 12,409			100,103	91,330		

TABLE 38.—Showing for IRELAND, by PROVINCES, the Number of EDUCATIONAL ESTABLISHMENTS, PRIMARY and RESIDENT from NON-RESIDENT, and showing the NATURE of EDUCATION received—in attendance thereat during

CLASSIFICATION OF ESTABLISHMENTS AND LOCALITY BY PROVINCES.	NUMBER OF ESTABLISHMENTS			NUMBER OF PUPILS AND STUDENTS—DISTINGUISHING RESIDENT FROM NON-RESIDENT									
				Resident		Non-Resident.		Number Receiving Primary Education only		Number Receiving Superior Education		Roman Catholics.	
	Male	Female	Mixed Male and Female	M.	F.	M	F.	M.	F	M.	F.	M	F
PRIMARY.*													
NATIONAL SCHOOLS (*Model*):													
Leinster Province,	5	3	8	4	.	1,324	897	1,301	874	27	23	1,008	562
Munster ,,	5	2	4	3	.	534	399	532	358	5	41	161	107
Ulster ,,	13	12	13	28		2,301	1,804	2,196	1,817	133	37	24	13
Connaught ,,	2	2	1			161	168	146	161	15	7	3	
Total,	25	19	26	35	.	4,320	3,318	4,175	3,210	180	108	1,196	682
NATIONAL SCHOOL (*Agricultural Model*)													
Leinster Province,	1	.	.	36	.			36	.			28	
NATIONAL SCHOOLS (*Ordinary*):													
Leinster Province,	466	337	807	.		55,702	45,250	55,473	45,086	229	164	47,926	37,822
Munster ,,	678	544	675	.		66,870	56,831	66,718	56,619	152	212	63,908	54,127
Ulster ,,	355	268	2,403		1	101,216	95,480	100,838	95,241	378	245	37,497	34,194
Connaught ,,	375	330	690	.	.	38,069	38,376	38,013	38,336	56	40	36,458	36,777
Total,	1,874	1,479	4,575		1	261,857	235,942	261,042	235,282	815	661	185,790	162,920
NATIONAL SCHOOLS (*Agricultural*)													
Leinster Province,	2	.	.			83	.	83	.	.	.	82	
Munster ,,	1		2			160	54	160	54			160	54
Ulster ,,	.	.	1			14	23	14	23	.		2	3
Connaught ,,		.	4	.		152	122	152	122	.		149	121
Total,	3	.	7			409	199	409	199	.	.	393	181
NATIONAL SCHOOLS (*Monastic and Convent*)													
Leinster Province,	14	25	91	3	184	9,370	27,164	9,373	27,054	.	294	9,354	27,398
Munster ,,	21	42	71	.	58	8,403	26,152	8,348	25,548	55	662	8,333	26,157
Ulster ,,	6	13	30	45	115	2,544	7,298	2,576	7,323	13	90	2,577	7,339
Connaught ,,	14	3	38	.	140	3,759	6,862	3,738	6,803	21	199	3,744	6,937
Total,	55	83	230	48	497	24,076	67,476	24,035	66,728	89	1,245	24,053	67,831

* See Note * at foot of Table 39, pages 164 and 165

Printed image digitised by the University of Southampton Library Digitisation Unit

ONLY, and the Number who spoke IRISH and ENGLISH, in 1901; also the Number and Ages of the Persons IRISH and ENGLISH, in Ireland in 1891.

30 and under 60		60 and upwards.		TOTAL			PROVINCES, &c.	
M	F	M	F	Males	Females	TOTAL		
2 5,357	3,527	1 2,479	3 2,291	3 16,032	4 10,297	7 26,429	LEINSTER,	(Irish only (Irish and English.
460 57,615	548 56,250	1,117 36,415	1,780 34,767	1,871 140,968	2,916 130,913	4,387 271,881	MUNSTER,	(Irish only. (Irish and English
191 15,653	358 15,879	365 9,649	1,183 8,544	1,462 44,284	2,994 44,118	4,456 88,402	ULSTER,	(Irish only (Irish and English
1,37 43,558	2,091 45,646	1,562 27,707	2,555 25,042	5,352 117,858	6,751 115,619	12,103 233,477	CONNAUGHT,	(Irish only (Irish and English
2,027 122,183	3,497 121,302	3,045 76,250	5,521 70,644	8,688 319,142	12,265 301,647	20,953 620,189	TOTAL OF IRELAND IN 1901,	(Irish only. (Irish and English
4,064 131,578	6,637 136,741	4,910 79,990	8,967 77,168	15,675 324,405	22,517 317,648	38,192 642,053	TOTAL OF IRELAND IN 1891.	Irish only. Irish and English.

SUPERIOR; and also the NUMBER, AGES, and RELIGIOUS PROFESSIONS of the PUPILS and STUDENTS—distinguishing the WEEK ENDED the 11th MAY, 1901.

NON RESIDENT, AND SHOWING THE NATURE OF EDUCATION RECEIVED, TOGETHER WITH THEIR RELIGIOUS AND AGE.															CLASSIFICATION OF ESTABLISHMENTS AND LOCALITY BY PROVINCES.
Protestant Episcopalians		Presbyterians		Methodists		All other Denominations.		AGES.					General Total.		
M	F	M	F	M	F.	M.	F.	Under 6 Years	6 Years and under 14	14 Years and under 15	15 Years and under 18.	18 Years and upwards.	M	F.	
															PRIMARY.*
															NATIONAL SCHOOLS (*Model*):
269	243	41	57	9	12	11	23	244	1,709	162	105	5	1,328	897	Leinster Province
242	205	45	21	52	21	37	45	122	664	69	75	6	537	399	Munster ,,
765	616	1,255	1,009	192	132	93	84	447	3,182	258	200	36	2,329	1,854	Ulster ,,
91	109	41	44	21	13	5	2	27	260	18	24	—	161	168	Connaught ,,
1,367	1,173	1,382	1,131	274	178	146	154	840	5,815	507	464	47	4,355	3,318	Total
															NATIONAL SCHOOL (*Agricultural Model*):
3		2	.	1	.					.	8	28	36		Leinster Province
															NATIONAL SCHOOLS (*Ordinary*):
6,007	6,363	495	448	225	257	359	360	15,874	80,264	2,960	1,724	130	55,702	45,250	Leinster Province
2,569	2,256	155	160	203	196	95	92	17,100	97,007	5,446	3,862	286	66,870	56,831	Munster ,,
26,152	24,149	33,419	31,930	3,071	3,094	2,077	2,119	36,189	154,074	3,653	2,340	446	101,216	95,486	Ulster ,,
1,430	1,386	114	133	50	67	16	13	12,159	60,647	2,099	1,396	144	38,069	38,376	Connaught ,,
35,788	34,154	34,183	32,671	3,549	3,614	2,547	2,584	81,322	391,992	14,158	9,322	1,006	261,857	235,943	Total
															NATIONAL SCHOOLS (*Agricultural*):
1								6	74	1	2		83	.	Leinster Province.
					.		.	25	172	9	8	.	160	54	Munster ,,
9	16	1	1	2	1	.		3	29	4	1	.	14	23	Ulster ,,
3					1	.		57	204	6	5	2	152	122	Connaught ,,
13	16	1	1	2	2			91	479	20	16	2	409	199	Total
															NATIONAL SCHOOLS (*Monastic and Convent*)
16	43	3	4	.	3			8,511	25,975	1,042	1,015	178	9,373	27,348	Leinster Province
18	47		4	2			6	7,691	23,878	1,294	1,543	207	8,403	26,210	Munster ,,
8	18	4	6	.	.		.	2,405	7,090	221	219	67	2,589	7,413	Ulster ,,
15	31	—	1					2,465	7,347	287	490	72	3,759	7,002	Connaught ,,
57	139	7	15	2	3		6	21,072	64,290	2,944	3,267	524	24,124	67,973	Total.

Printed image digitised by the University of Southampton Library Digitisation Unit

TABLE 38.—Showing for IRELAND, by PROVINCES, the Number of EDUCATIONAL ESTABLISHMENTS, PRIMARY and RESIDENT from NON-RESIDENT, and showing the NATURE of EDUCATION received—in

Classification of Establishments and Locality by Provinces.	Number of Establishments.			Number of Pupils and Students—Distinguishing Resident from Non-Resident.									
				Resident.		Non-Resident.		Number Receiving Primary Education only.		Number Receiving Superior Education.		Roman Catholics.	
	Male	Female	Mixed Male and Female	M.	F.	M.	F.	M.	F.	M.	F.	M.	F.
PRIMARY.—*continued*													
NATIONAL SCHOOLS (*Workhouse*):													
Leinster Province	14	6	30	823	579		.	823	579			817	577
Munster ,,	21	6	42	741	605			741	605	.	.	739	600
Ulster ,,	4	4	31	381	249	.		380	249	1	.	258	158
Connaught ,,	7	1	25	267	200			266	199	1	1	267	196
Total,	46	17	128	2,212	1,633			2,210	1,632	2	1	2,081	1,530
DISTRICT POOR LAW UNION SCHOOL:													
Leinster Province,	.	.	1	82	65	.	.	82	65			82	65
CHURCH EDUCATION SOCIETY AND PAROCHIAL SCHOOLS—													
Leinster Province,	1	1	49		9	422	456	421	462	1	3	1	6
Munster ,,	.	1	45	4	36	272	355	274	382	2	9	1	.
Ulster ,,	.		25	.		414	415	412	415	2		9	11
Connaught ,,	.	.	8			46	52	46	47	.	5	1	1
Total,	1	2	127	4	45	1,154	1,278	1,153	1,306	5	17	12	17
DIOCESAN BOARD SCHOOL:													
Leinster Province,	.		1	.		9	4	9	4	.	.		
ENDOWED SCHOOLS:													
Leinster Province,	3	.	16	97	.	155	180	252	180	.	.	2	3
Munster ,,	2	2	10	29	10	107	121	135	126	1	5	41	41
Ulster ,,	1		9	33	.	105	134	133	130	5	4	6	5
Connaught ,,	.		3	.		21	26	21	25	.	1	9	5
Total,	6	2	40	159	10	388	461	541	461	6	10	58	54
TRAINING COLLEGES (*Convent*):													
Munster Province,	.	1	.	.	7		.	.	6	.	1		7
Ulster ,,	.	1	.	.	100			.	100			.	100
Total,	.	2	.	.	107	.	.	.	106	.	1		107
TRAINING COLLEGE (*National*):													
Munster Province,	1		.	150	.	.	.	150			.	150	
CHRISTIAN BROTHERS' SCHOOLS:													
Leinster Province	21	.	.	.	.	4,435	.	3,897		538	.	4,416	
Munster ,,	21	.	.	.		5,319	.	4,747		572		5,300	
Ulster ,,	11	.	.		.	1,446		1,302	.	146	.	1,440	
Connaught ,,	1	.	.	.	.	97		97	.	.		97	
Total,	54	.				11,299		10,043	.	1,256		11,253	
MONASTIC AND CONVENT SCHOOLS (*Other than National*)													
Leinster Province	10	11	14	32	73	1,524	1,685	1,551	1,673	5	85	1,556	1,1[illegible]
Munster ,,	.	3	2	.	21	8	113	6	113	.	21	8	128
Ulster ,,	.	.	1		.	4	25	4	22		3	4	2[illegible]
Total,	10	14	17	32	94	1,536	1,623	1,563	1,808	5	109	1,568	1,910

Printed image digitised by the University of Southampton Library Digitisation Unit

SUPERIOR; and also the NUMBER, AGES, and RELIGIOUS PROFESSIONS of the PUPILS and STUDENTS—distinguishing attendance thereat during the Week ended the 11th May, 1901—*continued*

NON RESIDENT, AND SHOWING THE NATURE OF EDUCATION RECEIVED, TOGETHER WITH THEIR RELIGIOUS AND AGES															
Protestant Episcopalians		Presbyterians		Methodists		All other Denominations		Ages					General Total		CLASSIFICATION OF ESTABLISHMENTS AND LOCALITY BY PROVINCES
M	F	M	F	M	F	M	F	Under 6 years	6 years and under 14	14 years and under 15	15 years and under 18	18 years and upwards	M	F	
															PRIMARY.—*continued.*
															NATIONAL SCHOOLS (*Workhouse*)
8	2							296	1,067	33	6		823	579	Leinster Province
2								352	967	22	5		741	605	Munster ,,
76	61	41	28	4	2			181	438	10	1		351	249	Ulster ,,
	1							139	322	6			267	200	Connaught ,,
86	64	41	28	4	2			968	2,794	71	12		2,212	1,633	Total.
															DISTRICT POOR LAW UNION SCHOOL.
								10	111	13	13		82	65	Leinster Province.
															CHURCH EDUCATION SOCIETY AND PAROCHIAL SCHOOLS.
404	443	13	11	2	4	2	2	159	680	31	15	2	422	465	Leinster Province.
263	372	2	3	6	10	4	6	116	478	36	34	3	276	391	Munster ,,
284	275	115	120	4	7	2	2	193	621	10			414	415	Ulster ,,
43	50		1	2				9	72	4	13		46	52	Connaught .
994	1,140	130	135	14	21	8	10	482	1,851	81	62	5	1,158	1323	Total.
															DIOCESAN BOARD SCHOOL.
6	4	3							12	1			9	4	Leinster Province.
															ENDOWED SCHOOLS.
240	172	5	3	3	2	2		53	315	31	25	8	252	180	Leinster Province
94	79	1	9		2			29	188	20	15	15	136	131	Munster ,,
87	100	43	29	2				72	183	9	7	1	138	134	Ulster ,,
12	21								42	4	1		21	26	Connaught
433	372	49	41	5	4	2		154	728	64	48	24	547	471	Total.
															TRAINING COLLEGES (*Convent*)
												7		7	Munster Province.
												100		100	Ulster ,,
												107		107	Total
															TRAINING COLLEGE (*National*)
												150	150		Munster Province.
															CHRISTIAN BROTHERS' SCHOOLS.
12		7						186	3,528	231	184	6	4,435		Leinster Province.
14		3		2				408	4,434	234	236	7	5,319		Munster ,,
3		4		1				88	1,258	65	37		1,448		Ulster ,,
									88	3	6		97		Connaught ,,
29		14		3				682	9,608	533	463	13	11,299		Total
															MONASTIC AND CONVENT SCHOOLS. (*Other than National*)
	1						1	497	2,600	78	74	65	1,556	1,758	Leinster Province
	5							13	84	10	33	2	8	134	Munster
								4	16	3	6		4	25	Ulster
	6						1	514	2,700	91	113	67	1,568	1 917	Total

Printed image digitised by the University of Southampton Library Digitisation Unit

TABLE 38.—Showing for IRELAND by PROVINCES, the number of EDUCATIONAL ESTABLISHMENTS, PRIMARY and RESIDENT from NON-RESIDENT, and showing the NATURE of EDUCATION received—in attendance thereat during

Classification of Establishments and Locality by Provinces	Number of Establishments			Number of Pupils and Students—distinguishing Resident from Professions									
				Resident.		Non-Resident.		Number Receiving				Roman Catholics.	
								Primary Education only.		Superior Education.			
	Male	Female.	Mixed Male and Female.	M.	F.	M.	F.	M.	F.	M	F.	M.	F
PRIMARY—*continued.*													
IRISH WASTE LANDS SOCIETY'S SCHOOL:													
Connaught Province,	.	.	1	.	.	20	22	20	22	.		20	22
ORPHANAGES (*Monastic and Convent*):													
Leinster Province,	1	2	.	29	106	.	.	29	90	.	16	29	106
Munster ,,	1	2	.	29	96		.	29	94	.	2	29	96
Ulster ,,	.	1	.	.	25		.	.	25	.		.	25
Total,	2	5		58	227			58	209	.	18	58	227
ORPHANAGES (*Convent, National*)													
Ulster Province,	1	.	1	86	163	.		86	163	.	.	86	163
ORPHANAGES (*Ordinary*):													
Leinster Province,	1	6	2	59	279	.		59	279	.	.	.	90
Munster ,,	.	2	.	.	14		.	.	14	.	.		
Ulster ,,	.	1	1	32	46	.		32	46	.		.	.
Connaught ,,	1	1	2	69	66	4	2	73	68			.	.
Total,	2	10	5	160	405	4	2	164	407				90
IRISH CHURCH MISSION SCHOOLS:													
Leinster Province	6	3	6	150	173	272	221	422	394	.	.	57	33
Munster ,,	.	.	1	.	.	11	13	11	13	.		1	1
Connaught ,,	1	.	13	16	.	93	122	103	117	6	5	10	6
Total,	7	3	20	166	173	376	356	536	524	6	5	68	60
PRESBYTERIAN MISSION SCHOOLS:													
Connaught Province,	.	1	7	.	.	44	40	44	40	.	.	6	7
ACHILL MISSION SCHOOL:													
Connaught Province,	.	.	1	.	.	8	8	8	8			.	.
METHODIST SCHOOLS:													
Leinster Province,	.	.	1		.	12	23	12	23		.	.	.
Munster ,,	.		1			9	14	9	14	.			.
Ulster ,,			1	.		10	12	10	12	.		.	
Connaught ,,	.		1		.	6	13	5	11	1	2	.	
Total,	.		4		.	37	62	36	60	1	2		.
SOCIETY OF FRIENDS' SCHOOLS:													
Leinster Province,	.		1			19	25	19	25	.	.	7	9
Ulster ,,		.	1	30	19	1	.	31	19	.	.	.	.
Total	.	.	2	30	19	20	25	50	44	.	.	7	9
IRISH SOCIETY'S SCHOOLS,													
Munster Province,	.	.	2			5	13	5	13	.	.	.	.
SCIENCE AND ART SCHOOL:													
Connaught Province,	.		1	.		14	58	14	58	.	.	12	44
MORAVIAN SCHOOL:													
Ulster Province,			1	.	.	13	18	13	18	.	.		
LONDON HIBERNIAN SOCIETY'S SCHOOL.													
Ulster Province,			1	.	.	16	14	16	14	.	.	.	
ISLAND AND COAST SOCIETY'S SCHOOLS:													
Munster Province,	.	.	2	.		10	14	10	14	.	.	2	1
Ulster ,,		.	4	.		38	40	38	40		.	.	
Connaught ,,			1	.		4	6	4	6				
Total,	.	.	7	.	.	52	60	52	60			2	1

Printed image digitised by the University of Southampton Library Digitisation Unit

SUPERIOR, and also the NUMBER, AGES, and RELIGIOUS PROFESSIONS of the PUPILS and STUDENTS—distinguishing the week ended the 11th May, 1901—*continued.*

NON-RESIDENT, AND SHOWING THE NATURE OF EDUCATION RECEIVED, TOGETHER WITH THEIR RELIGIOUS AND AGES																
Protestant Episcopalians.		Presbyterians.		Methodists.		All other Denominations.		AGES.					General Total.		CLASSIFICATION OF ESTABLISHMENTS AND LOCALITY BY PROVINCES.
M	F.	M.	F.	M	F	M	F.	Under 6 Years	6 Years and under 14.	14 Years and under 15.	15 Years and under 18	18 Years and upwards	M	F.	
															PRIMARY—*continued*
															IRISH WASTE LANDS SOCIETY'S SCHOOL:
								7	35				20	22	Connaught Province.
															ORPHANAGES (*Monastic and Convent*)
								7	106	7	14	1	29	106	Leinster Province.
								4	89	9	11	12	29	96	Munster ,,
								2	17	6				25	Ulster ,,
								13	212	22	25	13	58	227	Total.
															ORPHANAGES (*Convent National*):
								71	173	2	3		86	163	Ulster Province.
															ORPHANAGES (*Ordinary*):
58	169	1	4		1		15	28	224	33	52	1	59	279	Leinster Province
	14								8	1	5			14	Munster ,,
15	13	17	32				1	7	44	8	17	2	32	46	Ulster ,,
73	68							8	108	9	16		73	68	Connaught ,,
146	264	18	36		1		16	43	384	51	90	3	164	407	Total
															IRISH CHURCH MISSION SCHOOLS:
296	271					69	70	102	613	50	20	31	422	394	Leinster Province
10	12							8	15	1			11	13	Munster ,,
97	111	1	1	1	1			35	166	11	16	3	109	122	Connaught ,,
403	394	1	1	1	4	69	70	145	794	62	36	34	542	529	Total
															PRESBYTERIAN MISSION SCHOOLS:
16	10	22	23					23	55	3	2	1	44	40	Connaught Province
															ACHILL MISSION SCHOOL:
8	8							1	9	3	3		8	8	Connaught Province
															METHODIST SCHOOLS:
7	11			5	12			5	25	2	3		12	23	Leinster Province.
	1			9	13			1	18	3		1	9	14	Munster ,,
5	6	4	3	1	3			4	18				10	12	Ulster ,,
2	2	3	8	1	3			3	15		1		6	13	Connaught ,,
14	20	7	11	18	31			13	76	5	4	1	37	62	Total.
															SOCIETY OF FRIENDS' SCHOOLS:
12	5							17	27				19	25	Leinster Province
8	2	3	1	1		19	16		40	8	2		31	19	Ulster ,,
20	7	3	1	1		19	16	17	67	8	2		50	44	Total.
															IRISH SOCIETY'S SCHOOLS,
5	13							1	16		1		5	13	Munster Province
															SCIENCE AND ART SCHOOL:
2	12		2								17	55	14	58	Connaught Province.
															MORAVIAN SCHOOL:
3	6	3	3			7	9	11	20				13	18	Ulster Province
															LONDON HIBERNIAN SOCIETY'S SCHOOL
16	14							6	20	2	2		16	14	Ulster Province
															ISLAND AND COAST SOCIETY'S SCHOOLS
8	12		1					3	19	1	1		10	14	Munster Province,
38	39		1					21	51	3	3		38	40	Ulster ,,
4	6							8	2				4	6	Connaught ,,
50	57		2					32	72	4	4		52	60	Total

Printed image digitised by the University of Southampton Library Digitisation Unit

TABLE 38.—Showing for IRELAND by PROVINCES the Number of EDUCATIONAL ESTABLISHMENTS, PRIMARY and RESIDENT from NON-RESIDENT, and showing the nature of EDUCATION received—in

Classification of Establishments and Locality by Provinces.	Number of Establishments.			Number of Pupils and Students—distinguishing Resident from Professions									
				Resident.		Non-Resident.		Number Receiving				Roman Catholics.	
								Primary Education only.		Superior Education.			
	Male.	Female.	Mixed Male and Female.	M	F.	M.	F.	M.	F.	M.	F.	M	F
PRIMARY.—*continued.*													
PATRONAGE AND SUBSCRIPTION SCHOOLS													
Leinster Province,	.	1	8	15	23	110	122	124	135	1	10	54	41
Munster ,,		.	1	.	.	4	3	4	3	.	.	.	
Ulster ,,	.		5	.	.	75	83	75	83	.	.	1	1
Total,		1	14	15	23	189	208	203	221	1	10	55	42
REGIMENTAL SCHOOLS:													
Leinster Province,	.	.	24	.		594	603	594	603	.	.	220	241
Munster ,,	.	.	15	.	.	243	252	243	252	.	.	99	108
Ulster ,,	.	.	7	.	.	111	109	111	109	.	.	47	46
Connaught ,,	.		1	.		11	12	11	12	.	.	9	9
Total,	.	.	47	.	.	959	976	959	976	.	.	375	404
ROYAL HIBERNIAN MILITARY SCHOOLS:													
Leinster Province,	1	.	1	431	.	11	15	442	15	.		189	10
WORKHOUSE SCHOOLS (*Other than National*):													
Leinster Province,		1	1	33	125	.	.	33	125	.		33	125
RAGGED SCHOOL:													
Ulster Province,	.	.	1		.	19	22	19	22	.	.	1	
BLIND ASYLUM SCHOOLS:													
Leinster Province,	.	2	.	.	128	.	.	.	128	.	.	.	124
INSTITUTES FOR DEAF MUTES:													
Leinster Province,	1	2	1	213	286		.	213	286	.	.	189	275
INSTITUTION FOR THE DEAF, DUMB, AND BLIND:													
Ulster Province,	.		1	42	37	1	5	43	42	.		.	.
INDUSTRIAL SCHOOLS.													
Leinster Province,	5	12	.	1,270	898		.	1,270	898	.	.	1,159	821
Munster ,,	9	13	1	1,133	1,351	.	.	1,128	1,346	5	5	1,100	1,316
Ulster ,,	3	7	.	625	675		.	625	675		.	265	424
Connaught ,,	2	10	.	347	796	.	.	347	794	.	2	347	790
Total,	19	42	1	3,375	3,720	.		3,370	3,713	. 5	7	2,871	3,357
REFORMATORY SCHOOLS:													
Leinster Province,	2	1	.	443	30	.	.	443	30			443	30
Munster ,,	.	1	.	.	35	.	.	.	35	.	.	.	35
Ulster ,,	1	1	.	91	18			91	18	.	.	.	18
Total,	3	3	.	534	83			534	83	.	.	443	83
PRIVATE SCHOOLS:													
Leinster Province,	2	.	28		.	207	254	198	229	9	25	78	73
Munster ,,	2	2	9	.	.	140	118	131	96	9	22	116	88
Ulster ,,	.	2	36	3	1	399	596	386	545	16	52	62	64
Connaught ,,			4			27	49	26	45	1	4	2	10
Total,	4	4	77	3	1	773	1,017	741	915	35	103	258	230

Printed image digitised by the University of Southampton Library Digitisation Unit

SUPERIOR; and also the NUMBER, AGES, and RELIGIOUS PROFESSIONS of the PUPILS and STUDENTS—distinguishing attendance thereat during the Week ended the 11th May, 1901.—*continued.*

NON-RESIDENT, AND SHOWING THE NATURE OF EDUCATION RECEIVED, TOGETHER WITH THEIR RELIGIOUS AND AGES.								AGES.					General Total		CLASSIFICATION OF ESTABLISHMENTS AND LOCALITY BY PROVINCES
Protestant Episcopalian.		Presbyterians.		Methodists		All other Denominations.		Under 6 Years	6 years and under 14	14 years and under 15	15 years and under 18	18 years and upwards.	M.	F	
M	F	M	F	M	F.	M.	F.								
															PRIMARY—*continued.*
															PATRONAGE AND SUBSCRIPTION SCHOOLS
65	98	4	5	.		2	1	58	139	14	14		125	145	Leinster Province
4	3	.		.	.	.	.	2	5	.	.		4	3	Munster ,,
52	45	22	34		3	.	.	49	107	1	1	.	75	83	Ulster ,,
121	146	26	39		3	2	1	104	301	15	15	.	204	231	Total
															REGIMENTAL SCHOOLS
355	336	8	16	11	9	.	1	261	845	59	24	8	594	603	Leinster Province.
130	128	2	1	12	15	.	.	134	350	11		.	243	252	Munster ,,
49	53	14	8	1	2	.	.	73	144	3		.	111	109	Ulster ,,
2	3	.	.		.	.		11	12				11	12	Connaught ,,
536	520	24	25	24	26	.	1	479	1351	73	24	8	959	976	Total
															ROYAL HIBERNIAN MILITARY SCHOOLS
239	2	14	3	.				5	404	21	12	15	442	15	Leinster Province
															WORKHOUSE SCHOOLS (*other than National*)
		.	.	.		.		42	110	5	1	.	33	125	Leinster Province
															RAGGED SCHOOL
3	5	15	17	.		.		9	29	2	1	.	19	22	Ulster Province.
															BLIND ASYLUM SCHOOLS.
.	4		.					3	92	21	12			128	Leinster Province
															INSTITUTES FOR DEAF MUTES
24	11		.					2	200	39	121	137	213	286	Leinster Province
															INSTITUTION FOR THE DEAF, DUMB, AND BLIND
22	17	19	24	2	1	.	.	.	53	9	20	3	43	42	Ulster Province
															INDUSTRIAL SCHOOLS.
111	77	.	.	.	.	.	.	43	1,464	324	337		1,270	898	Leinster Province
33	35	.	.	.	.	.		47	1,771	359	306	1	1,133	1,351	Munster ,,
236	175	121	69	3	5	.	2	31	912	200	157	.	625	675	Ulster ,,
.	.	.	.	.	.	.	.	20	787	144	156	36	347	796	Connaught ,,
380	287	121	69	3	5	.	2	141	4,934	1,027	956	37	3,375	3,720	Total
															REFORMATORY SCHOOLS.
	.				.	.	.	.	100	88	234	51	443	30	Leinster Province
.	.			.	.		.		5	7	23	.	.	35	Munster ,,
51		40			.	.	.	.	9	16	78	6	91	18	Ulster ,,
51		40	.		.		.		114	111	335	57	534	83	Total
															PRIVATE SCHOOLS.
110	140	13	21	3	10	3	10	80	319	30	27	5	207	254	Leinster Province.
13	26	2	2	8	4	1	.	25	141	29	48	15	140	113	Munster ,,
105	174	148	273	27	46	60	43	133	493	42	162	169	402	597	Ulster ,,
17	23	3	11	2	3	3	2	9	36	4	14	13	27	49	Connaught ,,
245	363	166	307	40	63	67	55	247	989	105	251	202	776	1,013	Total

Printed image digitised by the University of Southampton Library Digitisation Unit

TABLE 38.—Showing for IRELAND by PROVINCES the number of EDUCATIONAL ESTABLISHMENTS, PRIMARY and RESIDENT from NON-RESIDENT, and showing the nature of EDUCATION received—in

Classification of Establishments and Locality by Provinces	Number of Establishments.			Number of Pupils and Students—distinguishing Resident from Professions									
				Resident.		Non Resident.		Number Receiving				Roman Catholics	
								Primary Education only.		Superior Education.			
	Male	Female	Mixed Male and Female	M.	F.	M.	F.	M	F.	M.	F.	M	F.
SUPERIOR.*													
COLLEGES:†													
Leinster Province,	10	.	1	1,719	.	605	22	46	.	2,278	22	1,407	19
Munster ,,	1	.	1	92	.	177	9	.	.	269	9	211	.
Ulster ,,	1	.	2	15	.	407	49	.	.	422	49	16	1
Connaught ,,	.	.	1	.		86	11	.	.	86	11	36	2
Total,	12	.	5	1,826	.	1,275	91	46	.	3,055	91	1,670	13
METHODIST COLLEGE:													
Ulster Province,	.	.	1	45	43	157	63	13	2	184	104		
TRAINING ESTABLISHMENTS (*Board of National Education*):													
Leinster Province,	1	1	.	124	162	.	9	74	171	50	.	14	24
TRAINING ESTABLISHMENT (*Church of Ireland*):													
Leinster Province,	.	.	1	45	74	.		40	52	5	22	.	
TRAINING ESTABLISHMENT (*Convent National*):													
Leinster Province,	.	1	.	.	158				123		35	.	158
TRAINING COLLEGE:													
Leinster Province,	1	.	.	159	.	.	.	125	.	34	.	159	
ENDOWED SCHOOLS:													
Leinster Province,	14	3	2	303	96	371	14	64	12	660	98	4	.
Munster ,,	10	.	4	90	42	227	137	59	28	258	151	3	4
Ulster ,,	10	.	6	275	11	788	92	76	12	987	91	48	3
Connaught ,,	5	1	.	83	24	48	2	29	.	102	26	48	
Total,	39	4	12	801	173	1,434	245	228	52	2,007	366	103	7
ECCLESIASTICAL SCHOOLS:													
Leinster Province,	4			197	.	66	.	.		263		263	
Munster ,,	7	.		341	.	209	.	61		489		546	
Ulster ,,	7			287	.	177		15	.	449		458	
Connaught ,,	4	.	.	185		63		6		242		248	
Total,	22	.		1,010		515		82		1,443		1,515	
COLLEGES AND SCHOOLS UNDER RELIGIOUS ORDERS OF MEN.													
Leinster Province,	19		.	1,090		680	.	197	.	1,573		1,769	
Munster ,,	9			482		321		106		697		790	
Connaught ,,	2		.	58		86		40		104		144	
Total,	30	.		1,630		1,087		343		2,374		2,703	
CHRISTIAN BROTHERS' SCHOOLS:													
Leinster Province,	16			153		4,365		3,036		1,482		4,507	
Munster	16					4,312		2,697		1,615		4,251	
Ulster ,,	4			.	.	886	.	590		296		884	
Connaught ,,	2	.				444		339		105		437	
Total,	38	.	.	153		10,007		6,662		3,498		10,079	
PRESENTATION BROTHERS' SCHOOL:													
Munster Province	1				.	315		83		232	.	308	
MASONIC ORPHAN SCHOOLS:													
Leinster Province,	1	1		85	95	.	.	.	17	85	78		

* See Note (*) at foot of Table 39 pages 164 and 165 † For a List of these Colleges see page 66.

Printed image digitised by the University of Southampton Library Digitisation Unit

SUPERIOR; and also the NUMBER, AGES, and RELIGIOUS PROFESSIONS of the PUPILS and STUDENTS—distinguishing attendance thereat during the Week ended the 11th May, 1901—*continued*

NON RESIDENT, AND SHOWING THE NATURE OF EDUCATION RECEIVED, TOGETHER WITH THEIR RELIGIOUS AND AGES															
Protestant Episcopalians		Presbyterians.		Methodists.		All other Denominations.		Ages.					General Total		CLASSIFICATION OF ESTABLISHMENTS AND LOCALITY BY PROVINCES
M	F.	M	F.	M.	F	M.	F.	Under 6 Years.	6 Years and under 14.	14 Years and under 15.	15 Years and under 18.	18 Years and upwards.	M.	F	
															SUPERIOR.*
															COLLEGES.‡
702	12	65	.	58	.	42	.	.	25	34	279	2,008	2,324	22	Leinster Province.
50	6	1	1	4	1	3	1		.		26	252	269	9	Munster ,,
53	15	316	30	18	.	19	3	.	.	.	21	450	422	49	Ulster ,,
11	3	34	4	5	2		.	.	.	.	11	86	86	11	Connaught ,,
866	36	416	35	85	3	64	4	.	25	34	337	2,796	‡ 3,101	‡ 91	Total.
															METHODIST COLLEGE:
49	22	63	22	30	55	10	7	1	127	45	120	15	202	106	Ulster Province.
															TRAINING ESTABLISHMENTS (*Board of National Education*):
30	35	74	87	6	21	.	4	.	.	.	2	293	124	171	Leinster Province.
															TRAINING ESTABLISHMENT (*Church of Ireland*):
45	74	.	.	.	.	.	.	.	.	.	1	118	45	74	Leinster Province.
															TRAINING ESTABLISHMENT (*Convent National*)
	.	.	.	.	.	.	.	.	.	.	.	158	.	158	Leinster Province.
															TRAINING COLLEGE:
.	.	.	.	.	.	.	.	.	.	.	.	159	159	.	Leinster Province.
															ENDOWED SCHOOLS:
661	108	23	1	18	1	18	.	7	348	165	284	30	724	110	Leinster Province.
262	139	16	16	23	18	13	2	8	237	62	172	17	317	173	Munster ,,
374	32	331	58	30	5	230	5	8	430	232	447	49	1,063	103	Ulster ,,
70	26	12	.	1	.	.	.	.	35	27	78	17	131	26	Connaught ,,
1 367	305	432	75	72	24	261	7	23	1,050	486	981	113	2,235	418	Total.
															ECCLESIASTICAL SCHOOLS:
.	.	.	.	.	.	.	.	.	60	36	122	45	263	.	Leinster Province
4	.	.	.	.	.	.	.	.	98	71	216	165	550	.	Munster
3		3	.	.	.	.	.	.	88	47	179	150	464	.	Ulster ,,
.	.	.		.	.	.	.	.	42	34	131	41	248	.	Connaught ,,
7	.	3	.	.	.	.	.	.	288	188	648	401	1,525	.	Total.
															COLLEGES AND SCHOOLS UNDER RELIGIOUS ORDERS OF MEN.
.	.	1	.	.	.	.	.	5	686	253	679	147	1,770	.	Leinster Province.
9	.	1	.	3	.	.	.	.	239	114	316	134	803	.	Munster ,,
.	.	.	.	.	.	.	.	.	49	12	47	36	144	.	Connaught ,,
9	.	2	.	3			.	5	974	379	1,042	317	2,717	.	Total.
															CHRISTIAN BROTHERS' SCHOOLS:
9	.	.	.		.	2	.	66	3,683	340	417	12	4,518	.	Leinster Province.
44	.	9	.	4	.	4	.	159	3,205	345	548	55	4,312	.	Munster ,,
.	.	2	.	.	.	.	.	79	694	37	70	6	886	.	Ulster ,,
7		.	.	.	.	.	.	5	369	38	32	.	444	.	Connaught ,,
60	.	11	.	4	.	6	.	309	7,951	760	1,967	73	10,160	.	Total.
															PRESENTATION BROTHERS' SCHOOL:
7	.	.	.	.	.	.	.	1	140	29	114	31	315	.	Munster Province.
															MASONIC ORPHAN SCHOOLS:
70	30	15	8	.	5	.	2	.	85	49	44	2	85	95	Leinster Province.

‡ Number in attendance at any period from October, 1900, to July, 1901.

Printed image digitised by the University of Southampton Library Digitisation Unit

TABLE 38.—Showing for IRELAND, by PROVINCES, the NUMBER of EDUCATIONAL ESTABLISHMENTS, PRIMARY and RESIDENT from NON RESIDENT, and showing the nature of EDUCATION received—in

Classification of Establishments and Locality by Provinces.	Number of Establishments.			Number of Pupils and Students—distinguishing Resident from Professions									
				Resident.		Non-Resident		Number Receiving.				Roman Catholics	
								Primary Education only.		Superior Education.			
	Male.	Female	Mixed Male and Female.	M.	F.	M.	F.	M.	F.	M.	F.	M.	F.
SUPERIOR—*continued.*													
SOCIETY OF FRIENDS' SCHOOLS:													
Leinster Province,	.	1	.	.	28	.	.	.	.	.	28	.	.
Munster ,,	1	.	.	34	.	2	.	1	.	35	.	.	.
Ulster ,,	.	.	1	40	25	3	2	.	.	43	27	.	.
Total,	1	1	1	74	53	5	2	1	.	78	55	.	.
ORPHANAGES:													
Leinster Province,	1	2	.	122	38	.	.	67	15	55	23	122	.
PATRONAGE AND SUBSCRIPTION SCHOOL:													
Ulster Province,	1		.	.	.	22	.	.	.	22	.	.	.
MONASTIC AND CONVENT SCHOOLS:													
Leinster Province,	4	30	19	171	1,655	217	1,597	188	654	200	2,598	383	3,236
Munster ,,	1	23	6	.	767	452	1,231	378	474	74	1,524	447	1,070
Ulster ,,	.	12	3	.	298	22	495	22	364	.	429	21	732
Connaught ,,	2	7	1	.	235	85	231	31	88	54	378	85	413
Total,	7	72	29	171	2,955	776	3,554	619	1,580	328	4,929	936	6,451
METHODIST SCHOOL:													
Munster Province	.	.	1	2	.	10	7	3	3	9	4	.	.
NATIONAL SCHOOLS (*Model*):													
Munster Province	.	.	1	.	.	12	44	12	26	.	18	.	.
Ulster ,,	1	2	.	.	.	46	174	31	124	15	50	.	.
Total,	1	2	1	.	.	58	218	43	150	15	68	.	.
NATIONAL SCHOOLS (*Ordinary*):													
Leinster Province,	1	1	.	.	.	135	59	103	37	32	22	1	.
Munster ,,	2	.	2	.	.	260	89	169	38	91	51	115	.
Connaught ,,	2	.	.	.	.	93	.	61	.	32	.	60	.
Total,	5	1	2	.	.	488	148	333	75	155	73	176	.
CHURCH EDUCATION SOCIETY AND PAROCHIAL SCHOOL:													
Leinster Province,	.	1	.	.	.	.	30	.	16	.	14	.	.
PRIVATE SCHOOLS:													
Leinster Province,	21	13	40	349	224	1,280	1,433	389	321	1,249	1,336	131	168
Munster, ,,	18	3	21	146	62	519	312	194	102	471	272	461	207
Ulster ,,	9	8	68	134	391	1,237	1,810	434	605	937	1,596	147	100
Connaught ,,	3	1	5	1	9	34	60	29	14	56	55	54	1
Total,	51	25	134	630	686	3,129	3,615	1,037	1,042	2,713	3,259	793	416
General Total,	2,258	1,803	5,536	14,781	12,279	326,878	321,404	322,911	322,265	18,748	11,418	249,920	247,957

Printed image digitised by the University of Southampton Library Digitisation Unit

SUPERIOR; and also the NUMBER, AGES, and RELIGIOUS PROFESSIONS of the PUPILS and STUDENTS—distinguishing attendance thereat during the Week ended the 11th May, 1901.

NON-RESIDENT, AND SHOWING THE NATURE OF EDUCATION RECEIVED, TOGETHER WITH THEIR RELIGIOUS AND AGES.

Protestant Episcopalians		Presbyterians		Methodists		All other Denominations		Ages.					General Total.		Classification of Establishments and Locality by Provinces
M	F.	M	F	M	F.	M.	F.	Under 6 Years	6 Years and under 14.	14 Years and under 15	15 Years and under 18	18 Years and upwards	M	F.	
															SUPERIOR—*continued.*
															SOCIETY OF FRIENDS' SCHOOLS:
.	7	.	5	.	1	.	15	.	12	5	11	.	.	28	Leinster Province
14	.	5	.	4	.	13	.	1	13	7	15	.	36	.	Munster ,,
6	1	15	5	2	1	20	20	.	43	9	18	.	43	27	Ulster ,,
20	8	20	10	6	2	33	35	1	68	21	44	.	79	55	Total.
															ORPHANAGES:
.	30	.	8	.	.	.	.	1	109	24	26	.	122	38	Leinster Province
															PATRONAGE AND SUBSCRIPTION SCHOOL:
19	.	3	.	.	.	.	.		18	3	1	.	22	.	Ulster Province
															MONASTIC AND CONVENT SCHOOLS:
5	14	.	2	.	.	.	.	121	1,971	339	963	246	388	3,252	Leinster Province.
5	27	.	.	.	.	.	1	153	1,278	269	631	119	452	1,998	Munster ,,
1	5	.	6	.	.	.	.	33	477	73	181	51	22	793	Ulster ,,
.	3	.	.	.	.	.	.	13	214	72	215	37	85	466	Connaught ,,
11	49	.	8	.	.	.	1	320	3,940	753	1,990	453	947	6,509	Total.
															METHODIST SCHOOL:
5	.	.	.	7	6	.	1	.	9	3	7	.	12	7	Munster Province.
															NATIONAL SCHOOLS (*Model*):
7	33	.	.	5	11	.	.	19	29	1	7	.	12	44	Munster Province.
32	77	7	86	7	11	.	.	11	162	23	22	2	46	174	Ulster ,,
39	110	7	86	12	22	.	.	30	191	24	29	2	58	218	Total
															NATIONAL SCHOOLS (*Ordinary*):
60	30	32	26	33	1	9	2	.	155	27	12	.	135	59	Leinster Province.
94	65	24	4	13	13	14	7	23	279	22	25	.	260	89	Munster ,,
25	.	2	.	5	.	1	.	7	83	1	2	.	93	.	Connaught ,,
179	95	58	30	51	14	24	9	30	517	50	39	.	488	148	Total.
															CHURCH EDUCATION SOCIETY AND PAROCHIAL SCHOOL:
.	26	.	2	.	1	.	1	.	20	4	5	1	.	30	Leinster Province.
															PRIVATE SCHOOLS
1,166	1,136	154	153	122	155	56	55	59	1,683	383	921	240	1,629	1,657	Leinster Province
178	124	2	9	15	26	9	8	21	441	106	358	113	665	374	Munster ,,
328	632	621	1,207	66	136	209	126	91	1,401	340	1,286	454	1,371	2,201	Ulster ,,
20	48	5	12	5	7	1	1	2	74	19	52	7	85	69	Connaught ,,
1,692	1,900	782	1,381	208	324	275	190	173	3,599	848	2,617	814	3,750	4,301	Total.
45,547	42,088	38,177	36,337	4,475	4,435	3,540	3,186	108,444	510,001	23,773	24,839	8,285	341,659	333,683	General Total.

Printed image digitised by the University of Southampton Library Digitisation Unit

TABLE 39.—SUMMARY OF EDUCATIONAL

Classification of Establishments.	Number of Establishments.			Number of Pupils and Students—Distinguishing Resident from Professions									
				Resident.		Non-Resident		Number Receiving				Roman Catholics	
								Primary Education only.		Superior Education.			
	Male.	Female.	Mixed Male and Female.	M.	F.	M.	F.	M.	F.	M.	F.	M.	F.
PRIMARY.*													
National Schools (Model),	25	19	26	35	.	4,320	3,318	4,175	3,210	180	108	1,196	632
" " (Agricultural Model)	1	.	.	36	.	.	.	36	.	.	.	28	.
" " (Ordinary)	1,374	1,479	4,575	.	1	261,357	235,942	261,042	235,282	315	661	185,790	162,960
" " (Agricultural),	3	.	7	.	.	409	199	409	199	.	.	393	180
" " (Monastic and Convent),	55	83	230	48	497	24,076	67,476	24,035	66,728	30	1,245	24,058	67,310
" " (Workhouse),	46	17	128	2,212	1,633	.	.	2,210	1,632	2	1	2,081	1,530
District Poor Law Union School,	.	.	1	82	65	.	.	82	65	.	.	82	65
Church Education Society and Parochial Schools,	1	2	127	4	45	1,154	1,278	1,153	1,306	5	17	12	17
Diocesan Board School,	.	.	1	.	.	9	4	9	4	.	.	.	.
Endowed Schools,	6	2	40	159	10	383	461	541	461	6	10	53	54
Training Colleges (Convent),	.	2	.	.	107	.	.	.	106	,	1	.	107
" " (National),	1	.	,	150	.	.	.	150	.	.	.	150	.
Christian Brothers' Schools,	54	.	.	.	.	11,290	.	10,043	.	1,256	.	11,253	,
Monastic and Convent Schools (other than National),	10	14	17	32	94	1,536	1,823	1,563	1,808	5	109	1,568	1,910
Irish Waste Lands Society's School,	.	.	1	.	.	20	22	20	22	.	.	20	22
Orphanages (Monastic and Convent),	2	5	.	53	227	.	.	53	209	.	18	53	227
" (Convent National),	1	.	1	86	163	.	.	86	163	.	.	86	163
" (Ordinary),	2	10	5	160	405	4	2	164	407	.	.	.	90
Irish Church Mission Schools,	7	3	20	166	173	376	356	536	524	6	5	68	60
Presbyterian Mission Schools,	.	1	7	.	.	44	40	44	40	.	.	6	7
Achill Mission School,	.	.	1	.	.	8	8	8	8	.	.	.	.
Methodist Schools,	.	.	4	.	.	37	62	36	60	1	2	.	,
Society of Friends' Schools,	.	.	2	30	19	20	25	50	44	.	.	7	20
Irish Society's Schools,	.	.	2	.	.	5	13	5	13	,	.	.	.
Science and Art School,	.	.	1	.	.	14	53	14	58	.	.	12	44
Moravian School,	.	.	1	.	.	13	18	13	18	.	.	.	.
London Hibernian Society's School,	.	.	1	.	.	16	14	16	14	.	.	.	,
Island and Coast Society's Schools,	.	.	7	.	.	52	60	52	60	.	.	2	1
Patronage and Subscription Schools,	.	1	14	15	23	189	208	203	221	1	10	55	42
Regimental Schools,	.	.	47	.	.	959	973	959	976	.	.	375	404
Royal Hibernian Military Schools,	1	.	1	431	.	11	15	442	15	.	,	189	10
Workhouse Schools (other than National),	.	1	1	33	125	.	.	33	125	,	.	33	125
Ragged School,	.	.	1	.	.	19	22	19	22	.	.	1	,
Blind Asylum Schools,	.	2	.	.	128	.	.	.	128	.	.	,	124
Institutes for Deaf Mutes,	1	2	1	213	286	,	,	213	286	.	.	189	275
Institution for the Deaf, Dumb, and Blind,	.	.	1	42	37	1	5	43	42	.	.	.	.
Industrial Schools,	19	42	1	3,375	3,720	.	.	3,370	3,713	5	7	2,371	3,357
Reformatory Schools,	3	3	.	534	83	.	.	534	83	.	.	443	83
Private Schools,	4	4	77	3	1	778	1,017	741	915	35	103	258	230
Total Primary Schools,	2,113	1,692	5,349	7,204	7,842	307,609	313,422	313,107	318,267	2,406	2,297	231,342	240,568

* The designation "Primary" has been applied in Irish Census Publications since 1841 to schools where the Instruction is exclusively English, while the school course argues a higher standard of general instruction

Printed image digitised by the University of Southampton Library Digitisation Unit

ESTABLISHMENTS FOR IRELAND.

NON RESIDENT AND SHOWING THE NATURE OF EDUCATION RECEIVED—TOGETHER WITH THEIR RELIGIOUS AND AGES

Protestant Episcopalians.		Presbyterians.		Methodists.		All other Denominations.		AGES.					General Total		CLASSIFICATION OF ESTABLISHMENTS.
M	F.	M	F.	M	F.	M	F.	Under 6 Years	6 Years and under 14	14 Years and under 15	15 Years and under 18.	18 Years and upwards.	M.	F.	
															PRIMARY *
1,357	1 173	1,382	1,131	274	178	146	154	840	5,815	507	464	47	4,355	3,318	National Schools (Model)
5	.	2	.	1	.	.	.	.	.	.	8	28	36		" " (Agricultural Model).
35,788	34,154	34,183	32,671	3,549	3,614	2,547	2,534	81,322	391 992	14,158	9,322	1,006	261,857	235,943	" " (Ordinary).
13	16	1	1	2	2	.	.	91	479	20	16	2	409	199	" " (Agricultural)
57	139	7	15	2	3	.	6	21,072	64,290	2,944	3,267	524	24,124	67,973	" " (Monastic and Convent).
86	64	41	28	4	2	.	.	968	2,794	71	12	.	2,212	1,633	" " (Workhouse).
.	.	.	.	.	.	.	.	10	111	13	13	.	82	65	District Poor Law Union School.
994	1,140	130	135	14	21	8	10	432	1,851	81	62	5	1,158	1,323	Church Education Society and Parochial Schools
6	4	3	.	.	.	.	.	.	12	1	.	.	9	4	Diocesan Board School.
433	372	49	41	5	4	2	.	154	728	64	48	24	547	471	Endowed Schools.
.	.	.	.	.	.	.	.	.	.	.	.	107	.	107	Training Colleges (Convent).
.	.	.	.	.	.	.	.	.	.	.	.	150	150	.	" " (National).
28	.	14	.	3	.	.	.	682	9,608	533	463	13	11,299	.	Christian Brothers' Schools.
	6	.	.	.	.	.	1	514	2,700	91	113	67	1,568	1,917	Monastic and Convent Schools (other than National).
.	.	.	.	.	.	.	.	7	35		.		20	22	Irish Waste Lands Society's School.
.	.	.	.	.	.	.	.	13	212	22	25	13	58	227	Orphanages (Monastic and Convent).
.	.	.	.	.	.	.	.	71	173	2	3	.	36	163	" (Convent National).
146	264	18	36	.	1	.	16	43	384	51	90	3	164	407	" (Ordinary).
403	394	1	1	1	4	69	70	145	794	62	36	34	542	529	Irish Church Missions Schools.
16	10	22	23	.	.	.	.	23	55	3	2	1	44	40	Presbyterian Mission Schools.
8	8	.	.	.	.	.	.	1	9	3	3	.	8	8	Achill Mission School.
14	20	7	11	16	31	.	.	13	76	5	4	1	37	62	Methodist Schools.
20	7	3	1	1	.	19	16	17	67	8	2	.	50	44	Society of Friends' Schools.
5	13	.	.	.	.	.	.	1	16	.	1	.	5	13	Irish Society's Schools.
2	12	.	2	.	.	.	.	.	.	.	17	55	14	56	Science and Art School
3	6	3	3	.		7	9	11	20	.	.	.	13	18	Moravian School.
16	14	.	.	.			.	6	20	2	2	.	16	14	London Hibernian Society's School
50	57	.	2	.	.	.	.	32	72	4	4	.	52	60	Island and Coast Society's Schools.
121	146	26	39	.	3	2	1	104	301	15	15	.	204	231	Patronage and Subscription Schools
536	520	24	25	24	26	.	1	479	1,351	73	24	8	959	976	Regimental Schools.
239	2	14	3	.	.	.	.	5	404	21	12	15	442	15	Royal Hibernian Military Schools.
.	.	.	.	.	.	.	.	42	110	5	1	.	33	125	Workhouse Schools (other than National)
3	5	15	17	.	.	.	.	9	29	2	1	.	19	22	Ragged School.
	4	.	.	.	.	.	.	3	92	21	12	.	.	128	Blind Asylum Schools.
24	11	.	.	.	.	.	.	2	200	39	121	137	213	286	Institutes for Deaf Mutes.
22	17	19	24	2	1	.	.	.	53	9	20	3	43	42	Institution for the Deaf, Dumb and Blind.
340	287	121	69	3	5	.	2	141	4,934	1,027	956	37	3,375	3,720	Industrial Schools.
51	.	40	.	.	.	.	.	.	114	111	335	57	534	83	Reformatory Schools.
245	363	166	307	40	63	67	55	247	989	105	251	202	776	1,018	Private Schools.
41,012	39,228	36,291	34,585	3,941	3,958	2,867	2,925	107,550	490,890	20,073	15,725	2,539	315,513	321,264	Total Primary Schools.

* Those schools in which a foreign language is taught have been classed as "Superior," upon the assumed likelihood that the presence of a foreign language in them is to be found where such an element is wanting.

Printed image digitised by the University of Southampton Library Digitisation Unit

TABLE 39.—SUMMARY OF EDUCATIONAL

Classification of Establishments.	Number of Establishments			Number of Pupils and Students—Distinguishing Resident from Professions									
				Resident.		Non resident.		Number Receiving.				Roman Catholics.	
								Primary Education only.		Superior Education.			
	Male	Female.	Mixed Male and Female.	M.	F.	M	F.	M.	F	M	F.	M	F
SUPERIOR.*													
Colleges,†	12	.	5	1,526	.	1,275	91	46	.	3,055	91	1,670	13
Methodist College,	.	.	1	45	43	157	63	18	2	184	104	.	.
Training Establishments (Board of National Education),	1	1	.	124	162	.	9	74	171	50	.	14	24
Training Establishment (Church of Ireland),	.	.	1	45	74	.	.	40	52	5	22	.	.
Training Establishment (Convent National)	.	1	.	.	158	.	.	.	123	.	35	.	158
Training College,	1	.	.	159	.	.	.	125	.	34	.	159	
Endowed Schools,	39	4	12	801	173	1,434	245	228	52	2,007	366	103	7
Ecclesiastical Schools,	22	.	.	1,010	.	515	.	82	.	1,443	.	1,515	
Colleges and Schools under Religious Orders of Men,	30	.	.	1,630	.	1,087	.	343	.	2,374	.	2,703	
Christian Brothers' Schools,	38			153	.	10,007	.	6,662	.	3,498	.	10,079	
Presentation Brothers' School,	1	.	.	.	.	315	.	83	.	232	.	308	
Masonic Orphan Schools,	1	1	.	85	95	.	.	.	17	85	78	.	.
Society of Friends' Schools	1	1	1	74	53	5	2	1	.	78	55	.	.
Orphanages,	1	2		122	38	.	.	67	15	55	23	122	.
Patronage and Subscription School,	1	.	.	.	.	22	.	.	.	22	.	.	
Monastic and Convent Schools,	7	72	29	171	2,955	776	3,554	619	1,580	328	4,929	336	6,451
Methodist School,	.	.	1	2	.	10	7	3	3	9	4	.	.
National Schools (Model)	1	2	1	.	.	58	218	43	150	15	68	.	.
" " (Ordinary)	5	1	2	.	.	458	148	333	75	155	73	176	.
Church Education Society and Parochial School,	.	1	.	.	.	.	30	.	16	.	14	.	.
Private Schools,	51	25	134	630	686	3,120	3,615	1,037	1,042	2,713	3,259	793	416
Total Superior Schools,	212	111	187	6,377	4,437	19,269	7,982	9,804	3,298	16,342	9,121	18,575	7,069
General Total,	2,328	1,803	5,536	14,781	12,279	326,878	321,404	322,911	322,265	18,748	11,418	249,920	247,637
	9,667			27,060		648,282		645,176		30,166		497,557	

* See Note (*) on page 164. † See Note (†) on page 160.

Printed image digitised by the University of Southampton Library Digitisation Unit

ESTABLISHMENTS FOR IRELAND—*continued.*

NON-RESIDENT, AND SHOWING THE NATURE OF EDUCATION RECEIVED—TOGETHER WITH THEIR RELIGIOUS AND AGES.

Protestant Episcopalians.		Presbyterians.		Methodists.		All other Denominations.		Ages					General Total.		Classification of Establishments.
M	F.	M.	F.	M	F	M	F.	Under 6 years	6 years and under 14	14 years and under 15	15 years and under 18.	18 years and upwards	M.	F	
															SUPERIOR.*
806	36	416	35	85	3	64	4	.	25	34	337	2,796	‡3,101	‡91	Colleges.†
49	22	63	22	80	55	10	7	1	127	45	120	15	202	106	Methodist College.
30	35	74	87	6	21	.	4	.	—	.	2	293	124	171	Training Establishments (Board of National Education),
45	74	.	.	.	.	.	.	.	—	.	1	118	45	74	Training Establishment (Church of Ireland)
	.	.		.	.	—	.	.		.	.	158	.	158	Training Establishments (Convent National)
	.	.	.	.	.	.	.	.	.	.	.	159	159		Training College.
1,367	305	432	75	72	24	261	7	23	1,050	488	981	113	2,235	416	Endowed Schools
7		3	.	.		.	.	.	288	188	648	401	1,525	—	Ecclesiastical Schools
9		2	.	3	.	.	.	5	974	379	1,042	317	2,717	—	Colleges and Schools under Religious Orders of Men.
69		11	.	4	.	6	.	300	7,951	760	1,067	73	10,160	—	Christian Brothers' Schools
7		—	.	.	.	.	.	1	140	29	114	31	315	—	Presentation Brothers' School.
70	30	15	8	.	5	.	2	.	85	49	44	2	35	95	Masonic Orphan Schools.
20	8	20	10	6	2	33	35	1	68	21	44	.	79	55	Society of Friends' Schools.
	30		8	.	.	.	.	1	100	24	26	.	122	38	Orphanages.
15	.	3	.	.	.	—	.	.	18	3	1	.	22		Patronage and Subscription School
11	49		8	.	.	—	1	320	3,940	753	1,990	453	947	6,509	Monastic and Convent Schools.
5		.	.	7	6	.	1	.	9	3	7	—	12	7	Methodist School.
39	110	7	86	12	22	.	.	30	191	24	29	2	58	218	National Schools (Model).
179	95	58	80	51	14	24	9	30	517	50	39	.	458	148	National Schools (Ordinary).
.	26	.	2	.	1	.	1	—	20	4	5	1		30	Church Education Society and Parochial School
1,692	1,990	782	1,381	208	324	275	190	173	3,599	848	2,817	814	3,750	4,301	Private Schools.
4,475	2,860	1,886	1,752	534	477	673	261	894	19,111	3,700	9,104	5,756	26,146	12,419	Total Superior Schools
45,547	42,088	38,177	36,337	4,475	4,435	3,540	3,186	108,444	510,001	23,773	24,839	8,285	341,659	333,683	General Total.
87,635		74,514		8,910		6,726		675,342					675,342		

‡ Number in attendance at any period from October, 1900, to July, 1901

Printed image digitised by the University of Southampton Library Digitisation Unit

TABLE 40.—Showing by SEXES the Number and Proportion per cent. to the Population, under each RELIGIOUS PROFESSION of PERSONS receiving Instruction in EDUCATIONAL ESTABLISHMENTS in IRELAND.

RELIGIOUS PROFESSIONS	CENSUS PERIODS, &c.																	
	1871. (Week ending 17th June)		1881. (Week ending 14th May)		1891. (Week ending 30th May.)						1901. (Week ending 11th May.)					
	Persons receiving Instruction	Per-centage to Population	Persons receiving Instruction	Per-centage to Population	Persons receiving Instruction			Per-centage to Population			Persons receiving Instruction			Per-centage to Population		
					M	F.	Total.	M	F.	Total	M.	F	Total	M	F	Total
PRIMARY SCHOOLS.*																
Roman Catholics,	464,362	11·19	520,818	13·15	258,830	263,963	522,793	14·76	14·72	14·74	231,342	240,568	471,910	14·10	14·42	14·26
Protestant Episcopalians,	82,673	12·38	81,188	12·69	42,105	39,255	81,360	14·26	12·87	13·56	41,072	39,228	80,300	14·46	13·20	13·82
Presbyterians,	68,750	11·58	64,699	13·73	36,180	33,365	69,545	16·76	14·56	15·63	36,291	34,585	70,876	16·88	15·15	15·99
Methodists,			5,123	10·49	3,439	3,387	6,876	13·11	11·72	12·39	3,941	3,958	7,899	13·93	12·16	12·74
All other Denominations,			3,248	6·07	2,314	2,186	4,500	8·44	7·42	7·91	2,867	2,925	5,792	9·18	9·00	9·09
SUPERIOR ESTABLISHMENTS.*																
Roman Catholics,	12,274	·30	12,064	·30	9,852	5,578	15,436	·56	·31	·43	18,578	7,069	25,647	1·13	·42	·78
Protestant Episcopalians,	7,628	1·14	7,854	1·23	4,650	2,630	7,280	1·58	·86	1·21	4,475	2,860	7,335	1·68	·96	1·32
Presbyterians,	4,268	·72	3,063	·65	1,773	1,569	3,342	·82	·68	·75	1,886	1,752	3,638	0·87	·77	·82
Methodists,			775	1·58	472	315	787	1·77	1·09	1·42	534	477	1,011	1·81	1·45	1·63
All other Denominations,			937	1·75	639	291	930	2·33	·99	1·64	873	261	934	2·15	·89	1·47
TOTAL NUMBER RECEIVING INSTRUCTION.																
Roman Catholics,	473,636	11·48	532,882	13·45	268,682	269,541	538,223	15·52	15·03	15·17	249,920	247,637	497,557	15·24	14·84	15·04
Protestant Episcopalians,	90,301	13·52	89,042	13·92	46,755	41,885	88,640	15·84	13·73	14·77	45,547	42,088	87,635	16·04	14·47	15·26
Presbyterians,	73,018	12·20	67,722	14·38	37,953	34,934	72,887	17·66	15·24	16·38	38,177	36,337	74,514	17·75	15·92	16·83
Methodists,			5,898	12·08	3,961	3,702	7,663	14·88	12·81	13·81	4,475	4,435	8,910	15·20	13·62	14·37
All other Denominations,			4,185	7·92	2,953	2,477	5,430	10·77	8·41	9·56	3,540	3,186	6,726	11·33	9·20	10·26
General Total,	639,955	11·82	699,729	13·52	360,304	352,539	712,843	15·54	14·78	15·15	341,659	333,683	675,342	15·53	14·77	15·15

* See Note (*) at foot of Table 39.

TABLE 41.—EMIGRATION from IRELAND* during each year, from the 1st of May, 1851, to the 31st of March, 1901, compiled from the Returns of the REGISTRAR-GENERAL.

Years.	Males.	Females.	Persons.	Years.	Males.	Females.	Persons.	Years.	Males.	Females.	Persons.
1851 (from 1st May), (a)	73,937	74,995	148,932	1871 (from 1st April), (b)	31,930	24,273	56,203	1891 (from 1st April), (b)	25,564	26,552	52,116
1852,	94,452	94,640	189,092	1872,	46,126	31,865	77,991	1892,	25,495	25,372	50,867
1853,	84,755	88,074	172,829	1873,	51,867	38,176	90,043	1893,	23,044	25,103	48,147
1854,	71,021	68,291	139,312	1874,	39,088	34,079	73,167	1894,	15,318	20,377	35,695
1855,	44,096	46,281	90,377	1875,	26,083	25,354	51,437	1895,	21,398	27,305	48,703
1856,	45,726	41,833	87,559	1876,	20,057	17,488	37,545	1896,	17,751	21,244	38,995
1857,	49,541	40,895	90,436	1877,	20,847	17,656	38,503	1897,	13,966	18,569	32,535
1858,	34,539	29,064	63,603	1878,	20,916	20,208	41,124	1898,	14,030	18,211	32,241
1859,	41,919	35,251	77,170	1879,	25,307	21,268	47,065	1899,	18,621	22,611	41,232
1860,	38,446	38,310	76,756	1880,	49,906	45,558	95,464	1900,	21,901	23,387	45,288
1861 (to 31st March) b)	6,745	6,257	13,002	1881 (to 31st March), (b)	6,036	4,072	10,180	1901 (to 31st March),	3,037	1,937	4,974
Total,	585,227	563,891	1,149,118	Total,	338,663	279,987	618,650	Total,	200,125	230,868	430,993
1861 (from 1st April), (b)	22,730	22,695	45,425	1881 (from 1st April), (b)	34,070	34,239	68,309	General Total,	1,944,655	1,791,070	3,735,725
1862,	34,074	31,105	65,179	1882,	46,978	42,158	89,136				
1863,	57,766	52,436	110,202	1883,	55,264	53,460	108,724				
1864,	56,110	50,051	106,161	1884,	38,054	37,809	75,863				
1865,	50,432	42,296	92,728	1885,	30,873	31,131	62,034				
1866,	55,801	37,247	93,048	1886,	31,950	31,185	63,135				
1867,	38,875	30,336	69,211	1887,	43,176	39,747	82,923				
1868,	30,191	21,275	51,466	1888,	41,310	37,374	78,684				
1869,	33,556	23,908	59,464	1889,	36,226	34,251	70,477				
1870,	38,927	27,087	66,014	1890,	31,361	29,952	61,313				
1871 (to 31st March), (b)	8,434	3,527	9,961	1891 (to 31st March), (b)	4,482	3,025	7,507				
Total,	426,896	341,963	768,859	Total,	393,744	374,361	768,105				

(a) The Enumeration of Emigrants from Irish Ports did not commence till the 1st of May, 1851.
(b) The nearest date to the time of the Census for which the Emigration Returns can be made up.
* The figures in this Table represent the Totals of the Emigrants from the several Counties, as given in the Census County Books. The general total here given for the fifty years is exclusive of 110,668 persons—61,766 males, 48,902 females—regarding whom the County from which they came was not stated in the original Returns. There were no such cases during the last decennium.

Printed image digitised by the University of Southampton Library Digitisation Unit

TABLE 42.— Showing the AREA and DISTRIBUTION of LAND in IRELAND by Provinces and Counties in 1901.

LOCALITIES.	AREA IN STATUTE ACRES.										Average Number of Persons to an Acre of—	
	Land.	Water.	Total.	DISTRIBUTION OF LAND							Arable and Pasture Land	The Entire Area
				Under Crops.	Grass	Woods and Plantations	Turf Bog.	Marsh.	Barren Mountain.	Roads, Fences, &c.		
IRELAND,	20,228,192	604,553	20,832,745	4,631,051	10,577,238	309,741	1,164,294	409,903	2,223,420	912,540	0·29	0·21
PROVINCES.												
Leinster,	4,829,835	49,951	4,879,786	1,228,725	2,792,880	95,447	233,377	59,107	208,242	212,057	0·29	0·24
Munster,	5,937,933	155,842	6,093,775	1,188,857	3,291,199	105,411	157,463	149,685	798,382	246,936	0·24	0·18
Ulster,	5,274,562	210,162	5,484,724	1,587,643	2,415,753	57,080	238,082	64,166	641,086	270,752	0·39	0·28
Connaught,	4,185,862	188,598	4,374,460	625,826	2,077,406	51,803	535,372	136,950	575,710	182,795	0·24	0·15
LEINSTER.												
Carlow County,	220,965	508	221,473	73,471	119,855	3,097	1,057	2,459	11,293	9,733	0·20	0·17
Dublin ,,	226,481	300	226,781	66,792	124,381	3,704	—	1,035	13,871	16,701	2·64	1·98
Kildare ,,	417,502	994	418,496	98,698	259,228	6,611	31,893	3,765	1,637	15,670	0·18	0·15
Kilkenny ,,	508,670	3,105	511,775	141,163	313,111	9,826	2,921	4,869	11,684	25,096	0·17	0·15
King's ,,	492,801	1,195	493,996	109,963	239,612	7,052	98,240	10,124	7,093	20,720	0·17	0·12
Longford ,,	256,478	12,950	269,428	62,965	142,760	3,549	32,671	2,279	303	11,931	0·23	0·17
Louth ,,	202,031	697	202,731	80,219	91,691	4,317	985	1,476	12,224	11,245	0·38	0·32
Meath ,,	576,399	2,921	579,320	112,691	417,572	9,836	9,483	1,538	746	24,533	0·13	0·12
Queen's ,,	424,366	357	424,723	126,631	223,120	10,903	18,190	6,758	21,197	17,527	0·16	0·14
Westmeath ,,	432,307	21,797	454,104	77,827	284,647	7,738	32,926	6,410	3,535	19,204	0·17	0·14
Wexford ,,	573,043	3,714	576,757	183,050	325,804	10,216	474	7,395	17,475	23,599	0·20	0·18
Wicklow ,,	498,803	1,413	500,216	90,208	251,199	18,518	4,537	11,009	107,184	16,098	0·18	0·12
MUNSTER.												
Clare County,	781,612	70,777	852,389	143,457	478,228	8,641	26,365	8,404	80,974	35,543	0·18	0·13
Cork ,,	1,835,317	14,369	1,849,686	413,711	982,773	28,328	25,469	68,158	235,398	81,480	0·29	0·22
Kerry ,,	1,156,985	32,802	1,189,787	156,328	523,695	14,687	60,633	44,815	315,571	41,456	0·24	0·14
Limerick ,,	662,368	18,474	680,842	155,120	431,167	8,550	8,555	4,336	26,487	28,153	0·25	0·21
Tipperary ,,	1,049,276	13,687	1,062,963	241,868	631,551	25,384	34,923	9,770	64,263	41,512	0·18	0·15
Waterford ,,	452,375	5,733	458,108	78,373	243,785	19,821	1,513	14,402	75,689	18,792	0·27	0·19
ULSTER.												
Antrim County,	710,244	52,818	763,060	223,295	351,845	5,809	22,339	7,155	58,695	41,106	0·34	0·16
Armagh ,,	316,675	17,029	327,704	133,096	139,540	3,200	5,533	2,313	804	19,187	0·46	0·38
Cavan ,,	456,516	20,883	477,399	134,678	262,347	5,307	12,809	3,956	551	26,858	0·25	0·20
Donegal ,,	1,174,273	22,880	1,197,153	217,684	416,592	5,675	105,887	31,885	343,206	53,344	0·27	0·15
Down ,,	609,560	3,765	613,325	256,245	256,215	12,634	1,911	4,012	42,918	35,375	0·40	0·33
Fermanagh ,,	410,938	46,431	457,369	100,011	248,613	5,886	18,213	1,627	19,966	18,622	0·19	0·14
Londonderry ,,	512,835	9,480	522,315	173,827	232,503	4,490	24,009	3,977	48,121	25,968	0·36	0·28
Monaghan ,,	314,266	5,475	319,741	112,917	170,744	4,395	5,594	1,691	1,123	17,802	0·26	0·23
Tyrone ,,	775,255	31,403	806,658	235,388	337,354	9,634	41,787	7,560	108,702	34,340	0·26	0·19
CONNAUGHT.												
Galway ,,	1,450,033	69,661	1,519,699	196,727	749,584	25,240	128,513	56,834	236,089	57,051	0·20	0·13
Leitrim ,,	369,930	22,451	392,381	77,693	214,764	2,925	22,229	4,005	30,423	17,891	0·24	0·18
Mayo ,,	1,322,041	58,330	1,380,391	153,816	515,935	8,664	273,902	61,836	238,707	64,181	0·30	0·14
Roscommon ,,	603,912	26,321	629,633	123,082	359,587	7,296	72,993	7,237	6,536	26,531	0·21	0·16
Sligo ,,	440,541	11,815	452,356	74,508	237,536	7,678	32,735	6,988	63,955	17,141	0·27	0·19

TABLE 43.—Showing by PROVINCES (as constituted, prior to the passing of the Local Government (Ireland) Act 1898), the INCREASE or DECREASE of the POPULATION OF IRELAND at each Census Period, 1821-1901, and the RATE PER CENT. of INCREASE or DECREASE.

PROVINCES	INCREASE OR DECREASE WITH RATE PER CENT.—FROM																	
	1821 to 1831.		1831 to 1841		1841 to 1851		1851 to 1861.		1861 to 1871.		1871 to 1881.		1881 to 1891		1891 to 1901		1821 to 1901.	
	Increase.	Rate per Cent.	Increase.	Rate per Cent.	Decrease.	Rate per Cent.	Decrease.	Rate per Cent.	Decrease.	Rate per Cent.	Decrease.	Rate per Cent.	Decrease.	Rate per Cent.	Decrease.	Rate per Cent.	Decrease.	Rate per Cent.
IRELAND,	965,574	14·19	407,723	5·25	1,622,739	19·85	753,413*	11·50	386,590*	6·67	237,541	4·39	470,086	9·08	245,975	5·23	2,343,052	34·45
Leinster,	152,221	8·66	64,018	3·35	300,993	15·25	215,105	12·80	118,184	8·11	60,462	4·51	91,229	7·13	33,709	3·26	608,441	34·62
Munster,	291,540	15·06	169,009	7·59	558,425	22·47	344,173	18·93	120,073	7·93	62,370	4·48	158,713	11·92	97,241	8·29	860,451	44·45
Ulster,	288,128	14·42	99,751	4·36	374,493	15·99	97,644	4·85	81,008	4·23	90,153	4·92	125,261	7·07	36,988	2·23	415,668	20·80
Connaught,	233,685	21·05	74,945	5·58	408,828	28·51	96,896	9·59	66,922	7·33	24,556	2·90	96,833	11·79	73,037	10·08	458,492	41·30

*See Note at foot of Table 44.

Printed image digitised by the University of Southampton Library Digitisation Unit

TABLE 44.—Showing, by PROVINCES (as constituted consequent on alterations in the County Boundaries made under the provisions of the Local Government (Ireland) Act, 1898), the TOTAL POPULATION OF IRELAND at each Census Period, 1821-1901.

NOTE.—The Census of 1821 is the first that affords a means of comparison with those of subsequent decades.

CENSUS PERIODS	Ireland.	PROVINCE OF				CENSUS PERIODS
		Leinster.	Munster.	Ulster.	Connaught.	
		PERSONS.				
1821	6,801,827	1,757,492	1,935,612	1,998,491	1,110,229	1821
1831	7,767,401	1,909,713	2,227,152	2,286,622	1,343,914	1831
1841	8,175,124	1,973,731	2,396,161	2,386,373	1,418,859	1841
1851	6,552,385	1,672,738	1,857,746	2,011,880	1,010,031	1851
1861	*5,798,564	1,457,635	1,513,658	1,914,236	913,135	1861
1871	5,412,377	1,339,451	1,393,488	1,833,228	846,213	1871
1881	5,174,836	1,278,989	1,331,115	1,743,075	821,657	1881
1891	4,704,750	1,187,760	1,172,402	1,610,814	724,774	1891
1901	4,456,775	1,152,829	1,076,188	1,582,826	616,932	1901
		MALES.				
1821	3,341,926	859,798	960,119	968,061	553,948	1821
1831	3,794,880	927,877	1,093,411	1,114,094	660,498	1831
1841	4,019,576	963,747	1,186,190	1,161,797	707,842	1841
1851	3,190,630	813,537	904,979	976,312	495,802	1851
1861	*2,836,977	715,005	744,682	923,256	453,035	1861
1871	2,639,753	655,114	686,106	879,805	418,728	1871
1881	2,533,277	630,038	659,994	836,224	407,021	1881
1891	2,318,953	587,847	587,011	781,329	362,106	1891
1901	2,200,040	571,809	540,970	763,594	323,667	1901
		FEMALES.				
1821	3,459,901	897,694	975,493	1,030,433	556,281	1821
1831	3,972,521	981,836	1,133,711	1,173,528	683,416	1831
1841	4,155,548	1,009,984	1,209,971	1,224,576	711,017	1841
1851	3,361,755	859,201	952,757	1,035,568	514,229	1851
1861	*2,961,587	742,630	768,876	990,981	459,100	1861
1871	2,772,624	684,337	707,379	953,423	427,485	1871
1881	2,641,559	648,951	671,121	906,851	414,636	1881
1891	2,385,797	599,913	584,791	838,485	362,608	1891
1901	2,258,735	581,020	535,218	819,232	323,265	1901

* Exclusive of 403 persons—393 males and 10 females—at sea on Census night—7th April, 1861.

TABLE 45.—Showing, by PROVINCES (as constituted prior to the passing of the Local Government (Ireland) Act, 1898), the Number of INHABITED HOUSES in IRELAND at each Census Period, 1821-1901.

CENSUS PERIODS	All Ireland.	PROVINCE OF				CENSUS PERIODS
		Leinster.	Munster.	Ulster.	Connaught.	
1821	1,142,606	278,395	306,999	359,801	197,408	1821
1831	1,249,816	292,729	330,414	402,005	224,638	1831
1841	1,328,539	306,459	364,637	414,551	243,192	1841
1851	1,046,223	258,012	267,073	351,885	169,253	1851
1861	995,156	236,614	242,267	351,655	163,620	1861
1871	961,380	227,462	234,757	345,564	153,697	1871
1881	914,108	216,225	219,331	332,532	145,420	1881
1891	870,578	207,614	202,408	325,547	134,009	1891
1901	858,158	205,127	193,579	332,431	127,021	1901

TABLE 46.—Showing, by PROVINCES (as constituted prior to the passing of the Local Government (Ireland) Act, 1898), the INCREASE or DECREASE in the Number of INHABITED HOUSES in IRELAND, and the RATE PER CENT. of INCREASE or DECREASE at each Census Period, 1821-1901.

PROVINCES.	INCREASE OR DECREASE WITH RATE PER CENT.—BETWEEN																			
	1821 and 1831		1831 and 1841		1841 and 1851.		1851 and 1861		1861 and 1871		1871 and 1881.		1881 and 1891		1891 and 1901.			1821 and 1901.	
	Increase	Rate per Cent	Increase	Rate per Cent.	Decrease	Rate per Cent.	Decrease.	Rate per Cent.	Decrease.	Rate per Cent	Decrease.	Rate per Cent.	Decrease.	Rate per Cent.	Increase	Decrease	Rate per Cent.	Decrease	Rate per Cent.
Ireland, .. .	197,210	9·38	79,023	6·32	282,616	21·27	51,007	4·88	33,776	3·39	47,272	4·92	43,530	4·76	.	12,420	1·43	284,449	24·86
Leinster, . .	14,331	5·15	13,730	4·69	48,447	15·81	21,398	8·29	9,152	3·87	11,237	4·94	8,611	3·98	.	2,487	1·20	73,271	26·32
Munster, . .	23,445	7·64	34,193	10·35	97,564	26·76	23,806	8·91	8,510	3·50	15,126	6·44	17,223	7·84	.	8,829	4·36	113,490	30·94
Ulster, . .	42,204	11·73	12,546	3·12	62,666	15·12	230	06	6,191	1·76	12,632	3·66	6,285	1·89	5,884	.	1·80	27,370	7·93
Connaught, .	27,230	13·79	18,554	8·26	73,939	30·40	5,633	3·33	9,923	6·06	8,277	5·39	11,411	7·85	.	6,968	5·21	70,367	35·66

Printed image digitised by the University of Southampton Library Digitisation Unit

TABLE 47.—COUNTIES of IRELAND (as constituted under the Local Government (Ireland) Act, 1898), arranged (1st) according to the Actual Numbers of the Population, and (2nd) according to Density of Population, in 1901.

1st—Number of the Population.			2nd—Density of the Population.		
No.	Counties.	Total Persons.	No.	Counties.	Average No. of Persons to an Acre.
1	Cork,	328,489	1	Dublin,	0·72
2	Down,	205,889	2	Armagh,	0·38
3	Mayo,	199,166	3	Down,	0·34
4	Antrim,	196,090	4	Louth,	0·32
5	Galway,	192,549	5	Antrim,	0·26
6	Donegal,	173,722	6	Monaghan	0·23
7	Kerry,	165,726	7	Cavan,	0·20
8	Tipperary,	160,232	8	Londonderry,	0·20
9	Dublin,	157,568	9	Sligo,	0·19
10	Tyrone,	150,567	10	Tyrone,	0·19
11	Armagh,	125,392	11	Leitrim,	0·18
12	Clare,	112,334	12	Wexford,	0·18
13	Limerick,	107,947	13	Carlow,	0·17
14	Londonderry,	104,512	14	Longford,	0·17
15	Wexford,	104,104	15	Cork,	0·17
16	Roscommon,	101,791	16	Limerick,	0·16
17	Cavan,	97,541	17	Roscommon,	0·16
18	Sligo,	84,083	18	Donegal,	0·15
19	Kilkenny,	79,159	19	Kildare,	0·15
20	Monaghan,	74,611	20	Kilkenny,	0·15
21	Leitrim,	69,343	21	Tipperary,	0·15
22	Meath,	67,497	22	Fermanagh,	0·14
23	Louth,	65,820	23	Mayo,	0·14
24	Fermanagh,	65,430	24	Queen's County,	0·14
25	Kildare,	63,566	25	Westmeath,	0·14
26	Westmeath,	61,629	26	Kerry,	0·14
27	Wicklow,	60,824	27	Clare,	0·13
28	Waterford,	60,418	28	Galway,	0·13
29	King's County,	60,187	29	Waterford,	0·13
30	Queen's County,	57,417	30	King's County,	0·12
31	Longford,	46,672	31	Meath,	0·12
32	Carlow,	37,748	32	Wicklow,	0·12

TABLE 47A.—COUNTY BOROUGHS OF IRELAND (as constituted under the Local Government (Ireland) Act, 1898), and, in the case of Dublin, the Dublin Corporation Act, 1900, arranged (1st) according to the Actual Numbers of the Population, and (2nd) according to the Density of Population in 1901.

1st—Number of the Population.			2nd—Density of the Population.		
No.	County Boroughs.	Total Persons.	No.	County Boroughs.	Average Number of Persons to an Acre.
1	Belfast,	349,180	1	Dublin,	38·74
2	Dublin,	290,638	2	Cork,	33·59
3	Cork,	76,122	3	Belfast,	23·73
4	Londonderry,	39,892	4	Waterford,	18·65
5	Limerick,	38,151	5	Londonderry,	18·43
6	Waterford,	26,760	6	Limerick,	18·10

Printed image digitised by the University of Southampton Library Digitisation Unit

TABLE 48.—Showing the COUNTIES (as constituted under the Local Government (Ireland) Act, 1898), arranged in order of Per-centage of INCREASE or DECREASE of POPULATION between 1891 and 1901.

Counties in which the Population has Increased, arranged in order of Per-centage of Increase.					Counties in which the Population has Decreased, arranged in order of Per-centage of Decrease				
COUNTIES.	Population.		Amount of Increase.		COUNTIES.	Population.		Amount of Decrease.	
	1891	1901	Total	Per centage		1891	1901	Total.	Per-centage
Dublin,	148 210	157,568	9,358	6 31	Monaghan,	86, 206	74, 611	11, 595	13 45
					Waterford,	69, 499	60, 418	9, 081	13·07
					Cavan,	111, 917	97, 541	14, 376	12·85
					Roscommon,	116, 552	101, 791	14, 761	12·66
					Tyrone,	171, 401	150, 567	20, 834	12·16
					Londonderry,	118, 809	104, 512	14, 297	12·03
					Leitrim,	78, 618	69, 343	9, 275	11 80
					Fermanagh,	74, 170	65, 430	8, 740	11·78
					Longford,	52, 647	46, 672	5, 975	11 35
					Limerick,	121, 757	107, 947	13, 810	11·34
					Meath,	76, 111	67, 497	8, 614	11·32
					Clare,	126, 244	112, 334	13, 910	11 02
					Sligo,	94, 416	84, 083	10, 333	10 94
					Westmeath,	68, 611	61, 629	6, 982	10 18
					Queen's,	63, 855	57, 417	6, 438	10 08
					Carlow,	41, 964	37, 748	4, 216	10·05
					Cork,	363, 087	328, 489	34, 598	9 53
					Kilkenny,	87, 496	79, 159	8, 337	9·53
					Kildare,	70, 206	63, 566	6, 640	9 45
					Armagh,	137, 877	125, 392	12, 485	9 06
					Mayo,	218, 698	199, 166	19, 532	8 93
					Galway,	211, 227	192, 549	18, 678	8 84
					Tipperary	175, 217	160, 232	14, 985	8·56
					Louth,	71, 914	65, 820	6, 094	8 47
					King's,	65, 563	60, 187	5, 376	8·20
					Kerry,	179, 136	165, 726	13, 410	7 49
					Wexford,	112, 063	104, 104	7, 959	7 10
					Donegal,	185, 635	173, 722	11, 913	6·42
					Down,	219, 405	205, 889	13, 516	6 16
					Antrim,	208, 010	196, 090	11, 920	5 73
					Wicklow,	64, 192	60, 524	3, 668	5 69

TABLE 48A.—Showing the COUNTY BOROUGHS arranged in order of Per-centage of INCREASE or DECREASE of POPULATION between 1891 and 1901.

County Boroughs in which the Population has Increased, arranged in order of Per-centage of Increase					County Boroughs in which the Population has Decreased, arranged in order of Per-centage of Decrease.				
COUNTY BOROUGHS	Population		Amount of Increase.		COUNTY BOROUGHS	Population		Amount of Decrease.	
	1891	1901	Total	Per-centage		1891	1901	Total.	Per-centage
Belfast,	273, 184	349, 180	75, 996	27·82	—	—	—	—	—
Londonderry,	33, 200	39, 892	6, 692	20 16					
Dublin,	268, 650	290, 638	21, 988	8 18					
Limerick,	37, 155	38, 151	996	2·68					
Waterford,	26, 203	26, 769	566	2 16					
Cork	75, 345	76, 122	777	1·03					

Printed image digitised by the University of Southampton Library Digitisation Unit

TABLE 49.—Showing, by CIVIC and RURAL AREAS, and for ALL IRELAND, the Number of INHABITED HOUSES in each CLASS, and of the FAMILIES occupying them, in 1861, 1871, 1881, 1891, and 1901.

CENSUS PERIODS	NUMBER OF INHABITED HOUSES AND OF THE FAMILIES OCCUPYING THOSE OF THE														
	1st Class			2nd Class			3rd Class			4th Class					
										Mud or Perishable Materials			Brick or Stone Built		
	In Civic Areas *	In Rural Areas *	In all Ireland	In Civic Areas *	In Rural Areas.*	In all Ireland	In Civic Areas.*	In Rural Areas *	In all Ireland	In Civic Areas *	In Rural Areas *	In all Ireland	In Civic Areas *	In Rural Areas *	In all Ireland
1861 Houses	29,594	25 822	55,416	88,037	272,661	360,698	38,943	450 725	489 668	3,581	85,793	89 374	.	.	.
1861 Families	63,842	29,174	93,016	134,218	290,836	425,054	15 327	470,925	516,252	4,090	89,888	93 978		.	.
Average Number of Families to each House,	2 16	1 13	1 68	1 52	1 07	1·18	1·16	1·04	1 05	1 14	1 05	1·05		.	.
1871 Houses	32,093	28 390	60,483	106,137	274,977	381 114	34 024	329,018	363,042*	1 427	37,750	39 177	7,081	110,483	117,564†
1871 Families	64 306	31,220	95,526	150,497	287,301	437,798	37,022	336,805	373,827	1,490	38,659	40,149	7,497	112,801	120,298
Average Number of Families to each House,	2 0	1·10	1·58	1·42	1 04	1 15	1·09	1 02	1·03	1 90	1·02	1 02	1·04	1 02	1·02
1881 Houses	33,286	33 441	66 727	121,707	300,534	422 241	32 143	352,332	384,475	1 861	38,804	40,665	.	.	.
1881 Families	60,413	36,125	96 538	158,828	308 559	467,387	33,750	356,344	390,094	1,901	39,124	41,025	.	.	.
Average Number of Families to each House,	1 82	1·08	1·45	1 30	1 03	1 11	1·05	1·01	1·01	1·02	1 0	1 0	.	.	.
1891 Houses,	33,659	37,081	70,740	139,909	326,723	466,632	26,137	286,452	312,589	836	19,761	20,617	.	.	.
1891 Families	57,700	39,017	97,317	166,704	332,329	499,033	26,847	288,187	315,031	861	19,868	20,729	.	.	.
Average Number of Families to each House,	1 71	1 07	1 38	1 19	1 02	1 07	1·03	1 01	1 01	1·01	1 01	1·01		.	.
1901 Houses	36,025	38,700	75,225	171,792	349 692	521 454	22,268	229 338	251,606	527	9,346	9 873	.	.	.
1901 Families,	60,284	40,923	100,807	193,952	352,888	546 840	22,742	229,962	252,704	531	9,374	9.905		.	
Average Number of Families to each House,	1 65	1 05	1·31	1·13	1·01	1·05	1·02	1·0	1·0	1 01	1·0	1 0			

* See Note (c) page 111.
† With reference to the classification adopted in 1871 see observations on page 11.

TABLE 50.—Total Tenements and Tenements of less than Five Rooms distinguishing those occupied by various Numbers of Persons, in each of the Six County Boroughs and in the Town of Galway in 1901.

COUNTY BOROUGHS AND TOWNS	Rooms in Tenement.	Tenements of less than Five Rooms.	PERSONS PER TENEMENT											
			1 Person	2 Persons	3 Persons.	4 Persons	5 Persons	6 Persons	7 Persons.	8 Persons	9 Persons.	10 Persons.	11 Persons.	12 or more Persons.
DUBLIN COUNTY BOROUGH— Total Tenements, 59,263	1	21,747	3,278	5,544	4,392	3,384	2,302	1 477	797	362	145	47	13	6
Tenements of less than five rooms 46,322	2	13 620	702	2 234	2 231	2,210	2,022	1,575	1,205	773	367	175	62	34
	3	9,971	172	779	900	952	825	765	620	433	238	163	74	50
	4	9,484	101	597	772	816	818	680	562	422	320	201	98	97
BELFAST COUNTY BOROUGH— Total Tenements, 69,981	1	697	307	190	99	41	36	14	10	.	.	.	.	.
Tenements of less than five rooms . 32,908	2	4 874	628	1,334	953	781	533	333	155	82	40	15	6	4
	3	9,085	267	905	920	844	707	554	405	227	130	73	36	18
	4	21,351	571	2,918	3,698	3,619	3,325	2,585	1,913	1 290	762	378	196	96
CORK COUNTY BOROUGH— Total Tenements, 15,255	1	1,620	527	441	309	169	88	47	22	10	5	1	1	.
Tenements of less than five rooms, ... 10,604	2	3,671	354	810	690	590	458	338	218	121	54	23	11	4
	3	2 820	104	453	437	473	398	323	245	178	105	65	29	10
	4	2,493	36	260	412	397	336	346	259	205	134	50	30	28
LIMERICK COUNTY BOROUGH— Total Tenements, 7,378	1	1,166	302	338	192	129	75	68	41	13	7	.	.	1
Tenements of less than five rooms 5,564	2	2 277	200	411	366	389	316	249	156	92	60	23	11	4
	3	1 186	48	146	161	178	168	155	118	90	60	26	17	10
	4	935	30	90	119	136	116	124	96	74	52	38	17	13
WATERFORD COUNTY BOROUGH— Total Tenements, 5,052	1	368	138	109	49	38	16	7	7	3	1	.	.	.
Tenements of less than five rooms, ... 3,509	2	908	132	191	161	134	115	79	46	24	17	4	3	2
	3	1 257	47	198	217	209	174	147	124	70	42	18	5	6
	4	976	29	120	114	163	124	97	117	70	59	31	11	11
LONDONDERRY COUNTY BOROUGH— Total Tenements, 7,392	1	529	131	193	113	52	16	15	3	4	2	.	.	.
Tenements of less than five rooms, ... 4,537	2	747	97	175	161	133	93	56	28	23	14	3	2	2
	3	850	23	127	140	117	129	105	83	60	32	23	4	6
	4	2,411	43	231	331	378	385	308	240	209	133	88	33	32
GALWAY TOWN— Total Tenements, 2,520	1	268	66	81	41	32	15	14	6	8	4	1	.	.
Tenements of less than five rooms, ... 1,630	2	683	69	104	99	94	73	61	47	42	19	17	3	5
	3	391	15	57	68	63	49	41	35	30	11	16	5	1
	4	338	13	15	53	42	44	48	29	25	17	16	3	3

Printed image digitised by the University of Southampton Library Digitisation Unit

TABLE 51.—Showing the AREA, HOUSES, and POPULATION in 1901, of each Poor Law Union (or Superintendent Registrar's District) in Ireland; also the County or Counties in which the Union is situated.

Union, or Superintendent Registrar's District.	County or Counties in which situate.	Area in Statute Acres.				Houses.				Population.		
		A.	R.	P.		Total.	Inhabited	Uninhabited	Building.	Persons	Males.	Female
Abbeyleix,	Queen's,	127,042	1	22		3,898	3,651	243	4	17,050	8,777	8,273
Antrim,	Antrim,	117,127	1	28		7,061	6,224	804	33	29,472	14,591	14,881
Ardee,	Louth, Meath,	96,218	1	17		3,677	3,302	364	11	14,626	7,501	7,125
Armagh,	Armagh,	146,577	2	39		11,893	10,562	1,320	11	46,856	22,834	24,022
Athlone,	Roscommon, Westmeath,	151,025	0	18		5,497	5,184	302	11	27,264	14,023	13,241
Athy,	Kildare, Queen's,	161,130	3	21		5,122	4,701	416	5	22,155	11,427	10,728
Ballieborough,	Cavan,	71,951	2	5		3,698	3,429	266	3	15,510	8,014	7,496
Ballina,	Mayo,	150,427	2	32		4,876	4,583	284	9	24,683	12,171	12,482
Balbriggan,	Galway, Roscommon,	160,629	0	18		3,671	3,412	254	5	19,279	9,995	9,284
Ballinrobe,	Mayo,	147,143	3	11		4,488	4,311	164	13	21,238	10,437	10,801
Ballycastle,	Antrim,	102,197	1	8		3,393	2,863	467	3	12,686	6,246	6,440
Ballymahon,	Longford, Westmeath,	100,142	1	7		3,008	2,847	158	3	12,907	6,742	6,165
Ballymena,	Antrim,	161,161	2	19		12,309	11,163	1,120	26	53,082	25,257	27,825
Ballymoney,	Antrim,	121,131	3	14		6,620	6,040	568	12	28,276	13,586	14,690
Ballyshannon,	Donegal, Fermanagh, Leitrim,	132,327	2	27		4,974	4,577	389	8	20,601	10,257	10,344
Ballyvaghan,	Clare,	71,657	1	16		831	746	83	2	3,920	2,081	1,839
Balrothery,	Dublin,	84,071	2	4		4,406	3,914	468	24	18,146	9,046	9,100
Baltinglass,	Carlow, Kildare, Wicklow,	154,351	1	38		3,781	3,522	251	8	16,191	8,399	7,792
Banbridge,	Armagh, Down,	125,150	0	21		11,351	10,010	1,317	24	42,454	19,932	22,522
Bandon,	Cork,	101,344	3	15		3,733	3,324	412	2	17,878	9,152	8,726
Bantry,	Cork,	106,853	2	33		2,553	2,305	247	1	13,457	6,733	6,724
Bawnboy,	Cavan, Leitrim,	104,696	3	4		4,037	3,816	215	6	18,460	9,415	9,045
Belfast,	Antrim, Down, City of Belfast,	49,405	3	10		81,765	70,692	10,640	433	368,266	170,784	197,482
Belmullet,	Mayo,	179,245	2	26		2,493	2,430	56	7	13,845	6,771	7,074
Birr	King's, Tipperary,	220,671	3	26		5,438	5,043	387	8	25,332	13,048	12,284
Borrisokane,	Tipperary,	81,849	3	18		1,933	1,737	193	3	8,832	4,395	4,137
Boyle,	Roscommon, Sligo,	160,119	3	37		6,694	6,343	332	19	30,625	15,266	15,359
Cahersiveen,	Kerry,	198,129	3	25		4,192	4,019	161	12	22,435	11,603	10,832
Callan,	Kilkenny, Tipperary,	104,010	3	29		3,160	2,916	241	3	13,805	6,967	6,838
Carlow,	Carlow, Queen's,	199,942	2	37		7,919	7,227	672	20	34,438	17,349	17,089
Carrickmacross,	Monaghan,	65,560	2	16		3,725	3,481	242	2	15,544	7,631	7,913
Carrick-on Shannon,	Leitrim, Roscommon,	101,002	0	33		4,196	3,980	215	1	19,280	9,806	9,474
Carrick-on-Suir,	Kilkenny, Tipperary, Waterford,	112,682	2	9		4,183	3,682	499	2	17,763	8,866	8,897
Cashel,	Tipperary,	156,137	1	11		4,231	3,980	234	17	20,182	10,347	9,835
Castlebar,	Mayo,	141,192	2	17		5,242	5,039	188	15	26,522	12,996	13,526
Castleblayney,	Armagh, Monaghan,	99,526	0	17		7,065	6,375	684	6	26,615	13,027	13,588
Castlecomer,	Kilkenny,	57,820	1	14		2,241	2,086	145	10	10,114	5,206	4,908
Castledeag,	Tyrone,	91,785	1	17		2,571	2,436	134	1	11,789	5,797	5,992
Castlereagh,	Roscommon,	163,662	3	26		7,075	6,892	177	6	36,576	16,647	16,929
Castletown,	Cork,	73,445	0	39		1,838	1,772	55	11	11,178	5,982	5,196
Cavan,	Cavan,	161,073	3	37		8,491	7,924	559	8	36,993	18,935	18,058
Celbridge,	Dublin, Kildare,	79,933	2	6		2,876	2,871	203	2	14,225	7,591	6,634
Claremorris,	Mayo,	110,790	0	10		4,970	4,820	143	7	25,820	12,770	13,050
Clifden,	Galway,	193,732	1	15		3,746	3,546	196	4	18,768	9,667	9,101
Clogheen,	Tipperary,	117,421	2	28		3,103	2,920	175	5	15,321	8,133	7,188
Clogher,	Tyrone,	89,284	1	11		3,725	3,295	429	1	14,316	7,245	7,071
Clonakilty,	Cork,	80,164	3	9		4,123	3,727	392	4	19,158	9,573	9,585
Clones,	Fermanagh, Monaghan,	73,503	2	15		4,026	3,608	411	7	15,848	7,822	8,026
Clonmel,	Tipperary, Waterford,	87,797	1	37		3,602	3,304	288	10	18,726	9,381	9,345
Coleraine,	Londonderry,	118,785	3	1		7,571	6,564	996	11	29,917	14,206	15,711
Cookstown,	Tyrone,	96,720	1	10		6,024	5,393	624	7	24,615	11,551	12,064
Cootehill,	Cavan, Monaghan,	105,844	3	22		5,461	5,082	374	5	21,854	11,160	10,694
Cork,	Cork,	169,731	3	14		22,393	20,830	1,645	118	133,173	63,968	69,205
Corrofin,	Clare,	61,381	3	35		992	952	39	1	4,803	2,526	2,277
Croom,	Limerick,	83,323	2	17		2,395	2,253	141	1	10,806	5,352	5,454
Delvin,	Westmeath,	74,328	2	17		2,065	1,892	170	3	8,477	4,390	4,087
Dingle,	Kerry,	126,459	0	3		2,887	2,810	66	11	18,274	9,586	8,688
Donegal,	Donegal,	160,410	3	19		4,604	4,303	299	2	20,480	10,030	10,450
Downpatrick,	Down,	147,445	2	39		10,156	8,952	1,191	13	38,869	18,570	20,299
Drogheda,	Louth, Meath,	99,006	0	3		6,418	5,810	600	8	26,196	12,738	13,458
Dromore, West,	Sligo,	97,062	3	39		2,740	2,605	134	1	13,034	6,551	6,483
Dublin, North,	Dublin,	41,204	3	10		21,408	19,499	1,773	136	166,887	82,059	84,828
Dublin, South,	Dublin,	48,275	2	1		29,927	27,154	2,497	276	212,779	98,618	114,161
Dundalk,	Louth,	94,414	0	21		7,899	7,203	647	49	34,729	17,403	17,326
Dunfanaghy,	Donegal,	125,678	1	10		3,160	3,005	143	12	15,781	7,928	7,853
Dungannon,	Tyrone,	110,216	3	21		8,441	7,621	816	4	32,563	15,887	16,676
Dungarvan,	Waterford,	94,044	0	31		3,296	2,997	299		14,966	7,450	7,516
Dunmanway,	Cork,	103,917	0	24		2,656	2,397	257	2	13,321	6,720	6,601
Dunshaughlin,	Meath,	106,821	3	26		1,855	1,750	103	2	7,979	4,172	3,807
Edenderry,	Kildare, King's, Meath,	172,409	0	19		3,328	3,134	188	8	14,653	7,623	7,030
Ennis,	Clare,	112,752	1	10		3,902	3,693	202	7	19,772	9,886	9,886
Enniscorthy,	Wexford,	193,250	3	16		6,841	6,435	393	13	31,259	15,756	15,503
Enniskillen,	Cavan, Fermanagh,	197,614	3	7		8,867	6,369	487	11	31,140	16,021	15,119
Ennistimon,	Clare,	99,619	1	4		3,561	3,328	216	17	18,069	9,300	8,769
Fermoy,	Cork,	148,360	1	10		4,434	4,033	397	4	22,732	12,017	10,715
Galway,	Galway,	198,585	2	5		6,940	6,526	384	30	36,465	18,509	17,956
Glennamaddy,	Galway,	100,271	0	12		3,366	3,229	75	2	16,577	8,142	8,435
Glenties,	Donegal,	257,474	0	23		7,068	6,602	451	15	33,191	16,106	17,085
Gorey,	Wexford,	130,030	2	37		3,910	3,589	317	4	16,463	8,313	8,150
Gort,	Galway,	106,325	3	10		2,611	2,501	109	1	12,286	6,350	5,936
Granard,	Cavan, Longford, Westmeath,	134,707	3	25		5,295	5,038	254	3	23,483	12,053	11,430

Printed image digitised by the University of Southampton Library Digitisation Unit

TABLE 51.—Showing the AREA, HOUSES, and POPULATION in 1901, of each Poor Law Union (or Superintendent Registrar's District), in Ireland; also the County or Counties in which the Union is situated.—Continued.

Union, or Superintendent Registrar's District	County or Counties in which situate	Area in Statute Acres.	Houses. Total.	Houses. Inhabited	Houses. Uninhabited	Houses. Building	Population. Persons	Population. Males	Population. Females
Inishowen,	Donegal,	159,417 2 7	8,068	5,620	425	23	28,943	14,453	14,490
Livinestown,	Fermanagh, Tyrone,	81,880 1 7	3,414	3,091	320	3	14,095	7,154	6,941
Kanturk,	Cork,	185,684 3 28	4,726	4,516	205	5	23,131	11,625	11,506
Kells	Meath,	103,425 3 0	3,373	3,047	321	5	13,769	7,064	6,705
Kenmare,	Kerry,	198,416 1 20	2,548	2,426	116	6	14,642	7,408	7,234
Kilkeel,	Down,	81,833 3 18	4,406	4,030	358	18	19,131	9,524	9,607
Kilkenny,	Kilkenny,	110,948 1 32	4,956	4,560	374	22	23,708	11,900	11,808
Killadysert,	Clare,	63,704 0 24	1,744	1,679	65	.	9,165	4,685	4,480
Killala,	Mayo,	105,160 0 36	1,569	1,504	64	1	8,254	4,113	4,141
Killarney,	Kerry,	251,490 0 29	6,789	6,475	290	24	37,096	18,943	18,153
Kilmacthomas,	Waterford,	64,477 3 39	1,594	1,483	110	1	7,109	3,576	3,533
Kilmallock,	Cork, Limerick,	145,149 2 22	5,241	4,963	270	8	25,551	12,740	12,811
Kilrush,	Clare,	137,496 2 9	5,701	5,293	404	4	28,734	14,503	14,231
Kinsale,	Cork,	79,651 1 19	3,373	2,872	497	4	16,673	8,584	8,089
Lame,	Antrim,	117,800 3 3	7,927	6,896	1,005	26	33,029	15,837	17,192
Letterkenny,	Donegal,	101,245 1 25	2,733	2,493	229	11	13,080	6,711	6,369
Limavady,	Londonderry,	152,710 3 13	5,046	4,523	522	1	20,623	10,224	10,399
Limerick,	Clare, Limerick,	177,910 3 17	11,372	10,685	662	25	66,014	32,282	33,732
Lisburn,	Antrim, Down,	119,041 2 1	11,406	10,190	1,187	29	46,463	22,152	24,311
Lismore,	Waterford,	97,047 3 17	2,768	2,542	223	3	13,273	6,850	6,423
Lisnaskea,	Fermanagh,	98,707 2 35	3,877	3,585	290	2	16,047	8,116	7,931
Listowel,	Kerry, Limerick,	190,175 3 8	6,546	6,261	273	12	35,695	17,809	17,886
Londonderry,	Donegal, Londonderry,	144,120 0 9	12,126	11,263	789	74	63,505	30,063	33,442
Longford,	Longford,	110,072 2 0	4,813	4,557	243	13	22,312	11,278	11,034
Loughrea,	Galway,	198,927 0 10	4,008	3,773	227	8	20,126	10,329	9,797
Lurgan,	Antrim, Armagh, Down,	79,943 1 5	12,847	11,471	1,336	40	53,718	25,161	28,557
Macroom,	Cork,	179,108 0 38	4,555	4,194	361	.	22,998	11,669	11,329
Magherafelt,	Londonderry,	156,719 1 20	9,575	8,842	721	12	38,992	18,997	19,995
Mallow,	Cork,	149,564 3 13	4,408	4,076	330	2	20,726	10,303	10,423
Manor Hamilton,	Leitrim,	144,856 2 39	4,929	4,639	282	8	22,331	11,275	11,059
Middleton,	Cork,	109,265 2 28	4,602	4,290	303	9	21,243	10,593	10,650
Milford,	Donegal,	111,334 0 7	4,268	3,964	297	7	20,209	10,250	10,009
Millstreet,	Cork,	74,905 2 10	2,071	1,992	78	1	10,515	5,363	5,152
Mitchelstown,	Cork, Limerick,	86,956 3 6	2,928	2,769	150	9	14,157	7,113	7,044
Mohill,	Leitrim,	92,955 2 34	4,286	4,117	163	6	19,854	10,066	9,788
Monaghan,	Monaghan,	125,132 0 22	7,107	6,361	741	5	28,301	14,155	14,146
Mount Bellew,	Galway,	102,403 3 7	2,900	2,791	99	10	15,019	7,563	7,456
Mountmellick,	King's, Queen's,	200,629 0 28	6,423	5,967	448	8	28,577	14,719	13,858
Mullingar,	Westmeath,	208,601 0 31	6,001	5,633	363	5	27,047	14,049	12,998
Naas,	Kildare, Wicklow,	216,188 1 10	6,608	6,138	447	23	34,042	19,206	14,836
Navan,	Meath,	94,474 1 19	3,331	3,082	244	5	14,850	7,375	7,175
Nenagh,	Tipperary,	183,088 1 17	5,228	4,803	419	6	24,932	12,581	12,351
Newcastle,	Limerick,	143,862 1 19	4,746	4,519	205	22	23,891	12,085	11,806
New Ross,	Carlow, Kilkenny, Wexford,	177,189 3 1	6,533	6,132	384	22	30,795	15,306	15,489
Newry,	Armagh, Down,	137,971 0 7	13,200	11,776	1,412	12	52,032	24,500	27,532
Newtownards,	Down,	93,885 1 10	10,779	9,330	1,418	31	41,920	19,376	22,544
Oldcastle,	Cavan, Meath,	86,042 2 34	3,436	3,247	181	8	15,015	7,895	7,120
Omagh,	Tyrone,	229,813 0 21	9,113	8,327	777	14	38,553	19,347	19,206
Oughterard,	Galway,	173,506 1 5	3,409	3,242	162	5	17,732	8,948	8,784
Portumna,	Galway,	77,263 3 36	1,874	1,790	82	2	9,054	4,784	4,270
Rathdown,	Dublin, Wicklow,	61,497 3 5	11,870	10,604	1,225	41	57,742	25,242	32,500
Rathdrum,	Wicklow,	227,487 2 11	8,009	6,444	538	27	26,689	13,513	13,176
Rathkeale,	Limerick,	101,887 2 1	3,341	3,087	252	2	14,991	7,594	7,397
Roscommon,	Roscommon,	114,344 2 31	3,226	3,066	157	3	15,164	7,712	7,452
Roscrea,	King's, Queen's, Tipperary,	149,679 3 28	3,908	3,602	290	16	17,739	9,090	8,649
Scariff,	Clare,	86,692 3 21	2,046	1,929	114	3	10,445	5,372	5,073
Shillelagh,	Wicklow,	83,074 1 19	1,928	1,826	96	6	8,946	4,671	4,275
Skibbereen,	Cork,	115,024 3 16	4,970	4,540	425	5	25,195	13,050	12,145
Skull,	Cork,	57,169 0 30	1,914	1,795	115	4	10,243	5,598	4,645
Sligo,	Sligo,	143,808 0 8	7,906	7,433	459	14	38,088	18,922	19,166
Strabane,	Donegal, Tyrone,	190,094 3 37	8,055	7,314	732	9	35,869	17,508	18,361
Stranorlar,	Donegal,	121,150 5 33	3,092	2,872	212	8	13,707	6,784	6,923
Strokestown,	Roscommon,	90,338 2 19	3,503	3,345	154	4	15,560	7,839	7,721
Swineford,	Mayo,	151,569 1 36	8,922	8,738	181	3	44,162	21,063	23,099
Thomastown,	Kilkenny,	107,577 0 27	2,938	2,750	187	1	13,233	6,610	6,628
Thurles,	Tipperary,	142,542 1 24	4,738	4,472	248	18	24,283	12,420	11,863
Tipperary,	Limerick, Tipperary,	179,857 3 6	6,296	5,991	276	29	31,932	18,163	15,769
Tobercurry,	Sligo,	125,809 1 4	4,247	4,118	129	.	19,204	9,556	9,648
Tralee,	Kerry,	221,813 0 11	7,329	7,006	319	4	41,885	21,236	20,649
Trim,	Meath,	119,519 3 28	3,449	3,203	240	6	13,973	7,186	6,785
Tuam,	Galway,	191,253 2 13	6,261	6,063	187	11	30,924	15,533	15,391
Tulla,	Clare,	86,428 0 30	2,048	1,932	115	1	9,834	5,148	4,686
Tullamore,	King's, Westmeath,	155,394 3 28	5,025	4,732	291	2	23,388	12,055	11,333
Ballinrobe,	Mayo,	77,642 0 30	2,038	1,849	171	18	8,657	4,370	4,287
Waterford,	Kilkenny, Waterford,	125,716 3 26	9,629	8,863	722	44	48,091	23,215	24,876
Westport,	Mayo,	347,319 2 10	6,582	6,320	236	26	34,672	17,243	17,429
Wexford,	Wexford,	126,901 0 29	7,404	6,869	530	5	32,839	16,111	16,728
Youghal,	Cork, Waterford,	70,624 0 6	3,194	2,888	305	1	14,881	7,440	7,441

Printed image digitised by the University of Southampton Library Digitisation Unit

TABLE 52.—Showing, by PROVINCES (as constituted consequent on alteration in County Boundaries made under the provisions of the Local Government (Ireland) Act, 1898), the AREA, HOUSES, and POPULATION, together with the NUMBER of ELECTORS in the PARLIAMENTARY DIVISIONS of COUNTIES and BOROUGHS in IRELAND, on the Night of the 31st March, 1901.

Parliamentary Divisions and Boroughs.	Administrative County in which situate.	Area in Statute Acres in 1901.*	Houses. 1891	Houses. 1901. Total	Houses. 1901. Inhabited	Houses. 1901. Uninhabited	Houses. 1901. Building	Out offices and Farm steadings in 1901	Population. 1891	Population. 1901. Persons	Population. 1901. Males	Population. 1901. Females	Number of Parliamentary Electors in 1901
I. LEINSTER PROVINCE.													
Parliamentary Divisions of Counties.													
Carlow,	CARLOW,	221,293	8 624	8,4[illegible]	7 792	641	16	32 592	46 298	[illegible]	18 561	18 232	[illegible]
North Dublin	DUBLIN,	190,592	14 736	16,171	14,560	1,436	177	27 641	75,009	83 628	43 035	40,593	[illegible]
South Dublin	and WICKLOW	91,820	14 142	15 644	14,383	1 261	73	10,[illegible]	74 492	81 110	34 334	46 776	[illegible]
North Kildare	KILDARE,	214,300	6 641	6 288	5 897	367	24	21 493	32 925	30 473	16 446	14,027	[illegible]
South Kildare	"	204 195	6 744	6,804	6 283	500	11	23,000	37 281	33 693	18 297	14,[illegible]	[illegible]
North Kilkenny,	KILKENNY,	257,504	7 812	7 256	6,701	527	28	31,[illegible]	34 045	31 855	16 196	15,659	[illegible]
South Kilkenny,	" and WEXFORD,	282 678	7 926	7 363	6,895	463	5	31 047	37 894	33 747	17 014	16 633	[illegible]
Birr	KING'S	267 812	7 316	6,670	6 151	511	8	24 034	33 092	30 764	15 891	14 873	[illegible]
Tullamore,	"	236 951	6,604	6,314	6 041	307	6	21 607	31 571	30 423	16 171	14 249	[illegible]
North Longford,	LONGFORD,	118 976	6 340	6 130	4,899	208	8	18,251	26 776	23 408	11 996	11 412	[illegible]
South Longford,	"	145 794	6 542	5 236	4 900	627	0	16,654	25 912	23 204	11 818	11,386	[illegible]
North Louth,	LOUTH	98 491	8 001	8 022	7 318	680	49	22 712	37 671	35 242	17 654	17 588	[illegible]
South Louth	"	106 600	7 900	7,467	6 767	655	15	17,889	34 343	30,578	15 012	15,566	[illegible]
North Meath,	MEATH.	244,041	8 601	8 128	7,437	680	11	28,105	38 864	34,288	17 713	16,675	[illegible]
South Meath	"	338 694	8 617	8 130	7 547	668	14	31 889	37 257	33 231	17,044	16 187	[illegible]
Ossory,	QUEEN'S	239 276	7 616	[illegible]	6 217	458	16	26 712	33 328	29 604	16 088	14 003	[illegible]
Leix	" and CARLOW	184 876	7 072	6 653	6 129	514	9	24 846	32 060	30 281	15 834	14 197	[illegible]
North Westmeath	WESTMEATH,	220 087	6 915	6,781	6 221	456	6	24 821	33,736	29 876	15 442	14,434	[illegible]
South Westmeath	"	207,066	6 879	6,443	6,079	348	16	6 296	31,874	28 587	14,634	13 953	[illegible]
South Roscommon (part of) (a)	"	612	563	580	480	50		698	3 602	3 196	1 787	1,409	[illegible]
North Wexford	WEXFORD	346 134	11 956	11 608	10,401	793	19	53 135	55 467	51 262	25 850	25,412	[illegible]
South Wexford,	"	227 066	11 757	11 638	10 703	741	25	43 600	56 421	52 675	25,981	26 794	[illegible]
West Wicklow	WICKLOW,	333 702	6 077	6,086	5 645	484	8	27 770	30 754	27 132	14 246	12 886	[illegible]
East Wicklow,	"	165,620	6,587	7 047	6 205	741	41	18,526	31 382	31 275	15 139	16 136	[illegible]
	Total	4,814 983	190 339	186 254	171 888	13 771	695	668,117	907,824	852 120	428 276	423,844	[illegible]
Parliamentary Boroughs.													
DUBLIN (*Parliamentary Borough*),	College Green Division	5,598	8 270	8,580	7 640	1 013	27	2 687	67 923	74,467	36 278	38,190	[illegible]
	Dublin Harbour		6 621	8,406	8 727	651	28	1 620	71 680	74 923	36,658	38,264	[illegible]
	St. Stephen's Green		8 457	8,721	7 641	681	106	4,850	63 652	68 364	29 700	38 664	[illegible]
	St. Patrick's		7,302	9 915	7 155	708	62	2,118	64 611	69 133	33 967	35 165	[illegible]
	Total	5 598	33 350	34 612	31 303	3,053	216	11 275	269 716	286 885	136,038	150,302	[illegible]
KILKENNY (*Parliamentary Borough*),		17,612	2 721	2,575	2,366	190	20	6 061	18 722	13 242	6,614	6 628	[illegible]
WATERFORD (*Parliamentary Borough*) (part of) (b),		2 118	98	99	89	10		405	590	582	335	247	[illegible]
Total of Parliamentary Boroughs		24 598	36,067	37 286	33 808	3 246	236	17,741	288,368	300,709	143,536	157 173	[illegible]
Total of Parliamentary Counties and Boroughs		4 839 571	226,406	223,540	205,696	17 016	928	619 858	1 191 782	1 152 829	571 809	581 020	[illegible]

(a) The remainder is in the Province of Connaught. (b) The remainder is in the Province of Munster.
*See Note (b) Table I.

Parliamentary Divisions and Boroughs.	Administrative County in which situate.	Area in Statute Acres in 1901.*	Houses. 1891	Houses. 1901. Total	Houses. 1901. Inhabited	Houses. 1901. Uninhabited	Houses. 1901. Building	Out offices and Farm steadings in 1901	Population. 1891	Population. 1901. Persons	Population. 1901. Males	Population. 1901. Females	Number of Parliamentary Electors in 1901
II. MUNSTER PROVINCE.													
Parliamentary Divisions of Counties.													
East Clare,	CLARE,	454 578	11 921	10,699	10 106	623	12	35,045	61,189	53,585	27,435	26,150	[illegible]
West Clare,	"	316 559	11 692	11 204	10,506	698	21	30 989	60,297	57,110	29,147	27,963	[illegible]
South Galway (part of) (b),	GALWAY,	16 770	678	535	514	16	6	1 309	1,761	1,609	834	775	[illegible]
North Cork,	CORK	355,055	9,620	8,728	8 027	401	16	27 056	49,248	43,330	21,760	21,574	[illegible]
North East Cork,	"	201 117	9 480	8 102	8,271	657	14	20 016	49,878	44,058	22,618	21,240	[illegible]
Mid Cork	"	258 008	9 090	8 573	7 932	637	4	20 036	49,462	43,865	22,470	21 393	[illegible]
East Cork	"	105 8[illegible]	9 422	8 848	8 019	815	15	27 007	49,700	46,373	23,0[illegible]	22,705	[illegible]
West Cork	"	349 067	8 169	7,869	7 340	524	16	24 568	48,928	43,587	22,996	20,572	[illegible]
South Cork,	"	210 066	8 068	8,092	7 757	836	7	28 849	47,215	41,708	20,995	20,708	[illegible]
South East Cork,	"	181 635	9,492	8 894	7,777	1 113	8	24,078	47,030	42,007	21,282	20,725	[illegible]
North Kerry	KERRY,	208 289	7 526	7 176	6,875	285	15	19 068	45,417	40,075	19,627	19,448	[illegible]
West Kerry,	"	209 661	7,365	7 421	7 063	366	22	16 287	46,084	43,871	22,551	21,320	[illegible]
South Kerry	"	481 388	7 601	7 700	7,265	816	19	19 052	45,586	42,081	22,[illegible]	20,403	[illegible]
East Kerry	"	201,664	7,461	7 227	6 967	276	15	20 127	43,437	40,[illegible]	20,601	20,[illegible]	[illegible]
West Limerick,	LIMERICK,	323 832	11 100	10 456	9,837	633	28	31 002	[illegible]	50,284	[illegible]	24,880	[illegible]
East Limerick	"	306 815	10,961	10 219	9,729	477	15	30 296	[illegible]	49,044	24,809	24,[illegible]	[illegible]
North Tipperary,	TIPPERARY	319 658	9 095	8 410	7 728	672	12	31 500	43,423	40,069	20,147	19,922	[illegible]
Mid Tipperary,	"	212 790	8 736	8 207	7 770	365	33	26 629	43,300	40,07[illegible]	[illegible]	19,068	[illegible]
South Tipperary,	"	233 123	7 848	7,556	7,036	591	25	24 850	41,188	37,144	18,159	17,985	[illegible]
East Tipperary,	"	223 456	6 098	8,085	7,870	791	24	26 381	44,738	40,[illegible]	20,502	20,[illegible]	[illegible]
West Waterford	WATERFORD	216 021	7 631	7 015	6 267	416	6	24 142	37,191	32,965	16,415	16,550	[illegible]
East Waterford,	" and TIPPERARY	230 140	7 303	6 482	6,167	306	14	22 510	33,336	29,092	14,410	14,682	[illegible]
	Total	5 868,531	190 908	179 770	167 278	12 158	339	650 446	1,008 0[illegible]	902 425	458 638	443,687	[illegible]
Parliamentary Boroughs.													
CORK (*Parliamentary Borough*)		40 060	16,835	16,078	15 280	1,001	107	8 269	97 281	100 022	47 910	52,[illegible]	[illegible]
LIMERICK		33,006	7 259	7 245	6,801	424	21	7,068	40,155	46 170	22,100	[illegible]	[illegible]
WATERFORD (part of) (a),		7 320	5,041	4 944	4 550	368	26	6,382	27,198	27 571	13 032	14,539	[illegible]

(a) The remainder of Waterford Parliamentary Borough is in the Province of Leinster. The following are the particulars relating to the entire Borough:—

Parliamentary Divisions and Boroughs.	Administrative County in which situate.	Area in Statute Acres in 1901.*	Houses. 1891	Houses. 1901. Total	Houses. 1901. Inhabited	Houses. 1901. Uninhabited	Houses. 1901. Building	Out offices and Farm steadings in 1901	Population. 1891	Population. 1901. Persons	Population. 1901. Males	Population. 1901. Females	Number of Parliamentary Electors in 1901
WATERFORD (*Parliamentary Borough*),		6,458	5,287	5,043	4 635	378	26	8 797	27,713	26,163	13,303	14 5[illegible]	[illegible]

(b) The remainder of South Galway Parliamentary Division is in the Province of Connaught.

Printed image digitised by the University of Southampton Library Digitisation Unit

TABLE 52.—Showing, by PROVINCES, as constituted consequent on alterations in County Boundaries made under the provisions of the Local Government (Ireland) Act, 1898, the AREA, HOUSES, and POPULATION, together with the NUMBER of ELECTORS in the PARLIAMENTARY DIVISIONS of COUNTIES and BOROUGHS in IRELAND, on the Night of the 31st March, 1901—*continued.*

Parliamentary Divisions and Boroughs.	Administrative County in which situate.	Area in Statute Acres in 1901. *	Houses. 1891	Houses. 1901. Total	Houses. 1901. Inhabited	Houses. 1901. Uninhabited	Houses. 1901. Building	Out-offices and Farm steadings in 1901	Population. 1891	Population. 1901. Persons	Population. 1901. Males	Population. 1901. Females	Number of Parliamentary Electors in 1901
III. ULSTER PROVINCE.													
Parliamentary Divisions of Counties.													
North Antrim	ANTRIM	227,050	11 547	10,910	9 855	1,037	18	35,601	51 090	45,754	22 121	23 633	8,408
Mid Antrim		171 347	10 629	10 076	9,600	1,045	22	28,939	50,027	46 620	22,075	23,945	8 229
East Antrim		148 111	11 108	12 230	10 780	1 392	57	32 842	53 092	52,270	24 781	27 489	8 912
South Antrim		138 105	11 098	11 830	10 511	1 270	49	30 645	51 995	49 205	25,808	23,397	10 [illegible]
North Armagh	ARMAGH	61 929	10,966	10 982	9,845	1 047	40	21 241	49 157	40 200	21,564	24 636	8 181
Mid Armagh		110 331	10 644	10 438	9 258	1 179	11	31 900	46 204	41 626	20,078	21 448	7,959
South Armagh		136 501	10,542	9 944	8 862	978	4	31 609	48 219	37,413	15,000	16 413	7 920
West Cavan	CAVAN	258 177	11 924	11 400	10 690	90	11	42 273	57,515	50,559	25,967	24 592	9 882
East Cavan		209 843	11,837	11,121	10 390	708	14	43 845	54,402	49 942	24 180	25 762	8,502
North Donegal	DONEGAL	245 988	9,298	9 009	8 407	596	26	30 047	46 246	42 553	21 095	21 658	6,820
West Donegal		373,704	9,865	9 690	9 157	501	27	22,009	47,340	46,703	23 902	23 400	7,303
East Donegal		207,519	9,769	9 174	8 208	851	28	32 977	45 417	41 500	20 920	20 480	6,604
South Donegal		301 107	10 052	9 588	8 877	697	14	26 577	46 524	42 298	20,018	21 080	6 710
North Down	DOWN COUNTY BOROUGH OF BELFAST,	123 904	18 260	14 081	12 174	1,860	47	30 128	54,179	55 718	26 953	29 765	9 300
East Down	DOWN	160,242	12,056	12 068	10 722	1 321	10	43 528	52 214	47 930	22 755	24 635	8,349
West Down		117 441	12 530	11 854	10,356	1 473	25	31 709	50,890	44 895	21 306	23 589	8,511
South Down		108 472	12 810	12,400	11 142	1 245	22	38 203	51 652	48 318	23,550	24 768	8,814
North Fermanagh	FERMANAGH	301 712	7,391	7 012	6 365	638	8	26,816	37,709	33,585	17 968	16 467	5 906
South Fermanagh		215 058	8,145	7 795	7 156	632	7	31 605	36,571	31 895	16 133	15,762	5 527
North Derry	LONDONDERRY	296,108	13 412	12,893	11 431	1 300	12	40,844	59 824	53 767	26 115	27,652	10 175
South Derry		214,420	13,716	12,783	11,556	1 164	15	42,368	58 985	50 725	21 709	28,016	8 922
North Monaghan	MONAGHAN,	166 686	10 152	9 584	8 625	949	10	38 160	48 536	38 208	19 090	19,118	8 691
South Monaghan		161 918	9 872	9 248	8 444	800	4	37 135	42 670	38 403	18 016	18,385	9 005
North Tyrone	TYRONE	228,366	9,019	8,520	7 808	647	5	28,472	42 408	36,261	18,518	17 743	6 992
Mid Tyrone		241 422	9 196	8 784	8 094	685	13	32,008	43,404	37 969	19 180	18 789	8 661
East Tyrone		136 708	10 622	10 016	9,046	1 019	11	31 908	44 500	39 518	19,239	20 274	7 177
South Tyrone		180 423	9,704	9 200	8,219	980	1	37 689	40 884	34 824	17 358	17 471	6 975
	Total	5,901 044	289 126	289 738	256,933	30,804	511	895,721	1,299 917	1,161 092	577,775	603 317	214,845
Parliamentary Boroughs.													
BELFAST (c),	East Belfast Division	15 875	16,977	27,220	23,089	3 208	133	3,060	85 661	121,926	57 780	65 146	14,[illegible]
	South Belfast Division		11,509	16,245	15 619	2 484	112	2 750	55,638	78,885	39,950	40,935	8,810
	West Belfast Division		18,543	14 298	12,541	1 710	47	1 477	61 960	94,480	39,683	54,797	8,524
	North Belfast Division,		18 567	19,945	17 155	2 630	130	2 971	67 477	89,820	41,025	48,295	10,107
Total		15,875	55 596	77 708	67 384	10,272	402	9,367	273 006	386,705	181,479	187 227	42,040
LONDONDERRY		2,164	5 784	6,872	6 506	297	70	6,703	33 900	39,802	18 265	21,637	5,15[illegible]
NEWRY		2,551	2 969	2,823	2,568	251	8	2 182	13 691	18 107	6 045	7 061	1,8[illegible]
IV. CONNAUGHT PROVINCE.													
Parliamentary Divisions of Counties.													
Connemara	GALWAY and MAYO and ROSCOMMON,	475,232	9 302	9 058	8,590	430	13	14,480	50 505	46 686	23,888	22,800	5,759
North Galway		391 136	10 075	9 928	9 052	261	16	27 677	51 924	46 493	23 259	23,234	6,601
East Galway		339,581	9,562	8 942	8 480	443	19	31 111	49,083	44,392	22 585	21 807	7,6[illegible]
South Galway,	" (d) CLARE	344 219	8,970	8,101	7 698	392	11	24 912	44 482	39 700	20 600	19 181	8,581
North Leitrim	LEITRIM	216 816	8,070	7 724	7,281	455	8	21 682	36 235	34,460	17 375	17 084	6,568
South Leitrim		159 694	7 853	7,460	7 116	354	10	21 600	30,383	34 963	17,722	17 161	7,161
North Mayo	MAYO	510 007	9,706	9 328	8 942	370	14	18 252	58,962	49,071	24 182	24,895	7,655
West Mayo		[illegible]	10 469	10 109	9 704	404	41	19 808	56,931	52 589	26,073	26 516	8,544
East Mayo	" and ROSCOMMON,	164 008	10,098	9 775	9 669	200	8	2 000	52,454	48,236	22 930	25,306	8,204
South Mayo		253 860	10,556	9 951	9 629	308	19	27 409	55 987	49 751	24 556	25 200	8 412
North Roscommon	ROSCOMMON	250,533	11 429	10 881	10 842	471	18	30 081	56,706	48,840	24 409	24 421	10,[illegible]
South Roscommon (part of) (c)	ROSCOMMON and GALWAY,	337,246	10 424	9 681	9 262	418	0	30 744	54 180	48 182	24 609	23 473	[illegible]
North Sligo,	SLIGO and MAYO	205 111	9 480	9 207	8 660	532	15	24 480	48,686	44 610	22 198	22 418	[illegible]
South Sligo		246,700	9 178	9 009	8 629	340	0	28,905	49 937	42,806	21 286	21,512	7,572
	Total	4 205 068	135,580	128,924	123 909	5,827	198	390 608	702 553	650 675	315 652	315 023	111,212
Parliamentary Borough.													
GALWAY		22 532	8 197	8,072	2 828	218	26	3 968	19 059	16,257	8 015	8 242	2 963
(c) The remainder of South Galway Parliamentary Division is in the Province of Munster—and the remainder of South Roscommon Parliamentary Division is in the Province of Leinster. The following are the particulars relating to the entire of these Divisions:—													
South Galway Parliamentary Division—		360 989	9,240	8 436	8 012	419	14	26,311	46 243	41 309	21 403	19 906	6,854
South Roscommon		321,858	10,987	10 211	9 749	463	0	27 850	37,091	51 338	26 449	24,889	9 278

* See note (b) Table 1

2C

Printed image digitised by the University of Southampton Library Digitisation Unit

TABLE 53.—Showing the AREA, HOUSES, and POPULATION of CITIES, &c., containing over 50,000 INHABITANTS in 1901, with the origin of their LOCAL GOVERNMENT.

(All the Cities, &c., shown in this Table are Urban Districts under the Local Government (Ireland) Act, 1898.)

CITIES, &c.	Area in Statute Acres.	Houses.				Population.			Origin of Local Government.
		Total.	Inhabited.	Uninhabited.	Building.	Persons.	Males.	Females.	
PROVINCE OF LEINSTER:									
Dublin, ...	7,911	35,460	32,061	3,195	204	290,638	140,388	150,250	Charters modified by the 3 & 4 Vic., cap 108, and other Acts of Parliament.
PROVINCE OF MUNSTER:									
Cork, ...	2,266	12,480	11,568	834	78	76,122	35,789	40,333	,, ,,
PROVINCE OF ULSTER:									
Belfast, ...	14,716	77,788	67,108	10,278	402	349,180	161,616	187,564	Various Acts of Parliament commencing with the 8 & 9 Vic., cap. 142 (1845), and Royal Charter dated 5th November, 1888.

TABLE 54.—Showing the AREA, HOUSES, and POPULATION of CITIES, &c., containing 20,000, and not exceeding 50,000 INHABITANTS in 1901, with the origin of their LOCAL GOVERNMENT.

(All the Cities, &c., shown in this Table are Urban Districts under the Local Government (Ireland) Act, 1898.)

CITIES, &c.	Area in Statute Acres.	Houses.				Population.			Origin of Local Government.
		Total.	Inhabited.	Uninhabited.	Building.	Persons.	Males.	Females.	
PROVINCE OF LEINSTER.									
Pembroke, . . .	1,588	4,272	3,985	186	101	25,799	10,829	14,970	26 & 27 Vic., cap. 72, &c.
Rathmines and Rathgar,	1,714	6,049	5,661	342	46	32,602	13,333	19,269	10 & 11 Vic., cap. 253; 25 Vic., cap. 25; 29 Vic., cap 12; 40 & 41 Vic., cap. 82, 43 & 44 Vic., caps. 108 & 138; 46 Vic., cap. 40; 48 & 49 Vic., cap. 151.
PROVINCE OF MUNSTER.									
Limerick, . . .	2,108	5,937	5,577	350	10	38,151	18,104	20,047	Charter modified by the Municipal Corporation (Ireland) Act, 3 & 4 Vic., cap. 108, and other Acts of Parliament.
Waterford, . . .	1,435	4,791	4,417	348	26	26,769	12,631	14,138	,, ,, ,,
PROVINCE OF ULSTER.									
Londonderry, . . .	2,164	6,872	6,506	296	70	39,892	18,265	21,627	,, ,, ,,

TABLE 55.—Showing the AREA, HOUSES, and POPULATION of TOWNS, &c., containing 10,000, and not exceeding 20,000 INHABITANTS in 1901, with the origin of their LOCAL GOVERNMENT.

(All the Towns, &c., shown in this Table are Urban Districts under the Local Government (Ireland) Act, 1898.)

TOWNS, &c.	Area in Statute Acres.	Houses.				Population.			Origin of Local Government.
		Total.	Inhabited.	Uninhabited	Building.	Persons.	Males	Females.	
PROVINCE OF LEINSTER.									
Drogheda, ...	1,483	2,984	2,712	270	2	12,760	6,026	6,734	Charters modified by the 3 & 4 Vic., cap. 108, and other Acts of Parliament.
Dundalk, ...	1,386	2,556	2,370	142	44	13,076	6,644	6,432	17 & 18 Vic., cap. 103, Towns Improvement (Ireland) Act.
Kilkenny, ...	921	2,117	1,941	156	20	10,609	5,221	5,388	3 & 4 Vic., cap 108; and other Acts of Parliament.
Kingstown, . . .	1,462	3,582	3,221	359	2	17,377	7,108	10,269	32 & 33 Vic., cap 133; and 37 and 38 Vic., cap. 107.
Wexford, ...	481	2,362	2,110	251	1	11,168	5,263	5,905	3 & 4 Vic., cap 108; and Municipal Corporation (Ireland) Act, 17 & 18 Vic., cap. 103, and other Acts of Parliament.
PROVINCE OF MUNSTER.									
Clonmel, ...	1,299	1,793	1,629	155	9	10,167	4,617	5,350	Charters modified by 3 & 4 Vic., cap. 108, and other Acts of Parliament.
PROVINCE OF ULSTER.									
Ballymena, . . .	1,224	2,355	2,096	246	13	10,886	4,905	5,981	17 & 18 Vic., cap. 103, Towns' Improvement (Ireland) Act.
Lisburn, ...	1,139	2,581	2,293	281	7	11,461	5,198	6,263	,, ,, ,,
Lurgan, ...	851	2,584	2,359	207	18	11,782	5,201	6,581	,, ,, and 45 & 46 Vic., cap 65
Newry, ...	697	2,655	2,405	246	4	12,405	5,711	6,694	34 & 35 Vic., cap. 198, and 52 & 53 Vic., cap. 157.
Portadown, . . .	764	2,385	2,079	289	17	10,092	4,563	5,529	17 & 18 Vic., cap 103, Towns Improvement (Ireland) Act.
PROVINCE OF CONNAUGHT.									
Galway, ...	5,368	2,475	2,275	178	22	13,426	6,542	6,884	16 & 17 Vic., cap. 200
Sligo	2,916	1,902	1,757	138	7	10,870	5,209	5,661	43 Geo III., cap. 60; 3 & 4 Vic., cap 108, and other Acts of Parliament.

Printed image digitised by the University of Southampton Library Digitisation Unit

TABLE 56.—Showing the AREA, HOUSES, and POPULATION of TOWNS containing 5,000 and not exceeding 10,000 INHABITANTS in 1901, with the origin of their LOCAL GOVERNMENT.

(The Towns marked thus (*) are Urban Districts under the Local Government (Ireland) Act, 1898.)

Towns, &c.	Area in Statute Acres.	Houses.				Population.			Origin of Local Government
		Total	Inhabited	Uninhabited	Building	Persons	Males	Females	
PROVINCE OF LEINSTER:									
Athlone,*	1,198	1,168	1,068	93	7	6,317	3,428	3,189	17 & 18 Vic., cap. 103, Towns' Improvement (Ireland) Act.
Blackrock,*	1,083	1,648	1,487	158	3	8,719	3,687	5,032	26 & 27 Vic., cap. 121.
Bray,*	1,061	1,614	1,458	147	9	7,424	3,165	4,259	29 & 30 Vic., cap. 261; 44 & 45 Vic., cap 143; and 53 & 54 Vic., cap. 161.
Carlow,*	595	1,334	1,155	167	12	6,513	3,161	3,352	17 & 18 Vic., cap. 103, Towns' Improvement (Ireland) Act.
Enniscorthy,*	251	1,059	1,002	54	3	5,458	2,626	2,832	,, ,,
New Ross,*	461	1,106	1,042	44	20	5,847	2,851	3,196	,, ,,
PROVINCE OF MUNSTER:									
Carrick-on-Suir,*	2,201	1,364	1,127	237		5,406	2,488	2,918	17 & 18 Vic., cap 103, Towns' Improvement (Ireland) Act.
Ennis,*	472	1,054	975	75	4	5,093	2,359	2,734	,, ,,
Fermoy,*	327	921	813	108	.	6,126	3,423	2,703	,, ,,
Killarney,*	1,842	867	775	89	3	5,656	2,727	2,929	,, ,,
Queenstown,*	550	1,013	927	83	3	7,909	3,436	4,473	,, ,,
Tipperary,*	794	1,156	1,070	67	19	6,281	3,281	3,000	,, ,,
Tralee,*	593	1,603	1,515	88	.	9,867	4,787	5,080	,, ,,
Youghal,*	1,088	1,128	999	129	.	5,393	2,501	2,892	,, ,,
PROVINCE OF ULSTER:									
Armagh,*	342	1,629	1,451	177	1	7,588	3,621	3,967	17 & 18 Vic, cap. 103, Towns' Improvement (Ireland) Act,
Banbridge,*	769	1,226	1,103	116	7	5,006	2,277	2,729	,, ,,
Bangor,*	824	1,584	1,306	277	1	5,903	2,455	3,448	,, ,,
Coleraine,*	1,012	1,556	1,420	130	6	6,958	3,082	3,876	,, ,,
Enniskillen,*	318	897	843	50	4	5,412	2,792	2,620	33 & 34 Vic., cap. 143.
Larne,*	577	1,548	1,312	228	8	6,670	3,119	3,551	17 & 18 Vic., cap 103, Towns' Improvement (Ireland) Act.
Newtownards,*	483	2,280	2,010	257	13	9,110	4,052	5,058	,, ,,
Strabane,*	1,857	1,028	930	98	.	5,033	2,268	2,765	,, ,,

TABLE 57.—Showing the AREA, HOUSES, and POPULATION OF TOWNS containing 2,000 and not exceeding 5,000 INHABITANTS in 1901, with the origin of their LOCAL GOVERNMENT (if any).

(The Towns marked thus (*) are Urban Districts under the Local Government (Ireland) Act, 1898.)

Towns, &c.	Area in Statute Acres	Houses.				Population			Origin of Local Government (if any)
		Total	Inhabited	Uninhabited.	Building	Persons	Males	Females	
PROVINCE OF LEINSTER:									
Arklow.	1,385	1,125	1,067	51	7	4,944	2,299	2,645	17 & 18 Vic., cap. 103, Towns' Improvement (Ireland) Act.
Athy,*	961	800	728	72	.	3,599	1,769	1,830	,, ,,
Balbriggan	530	506	440	57	9	2,236	1,006	1,230	,, ,,
Birr,*	1,265	919	862	57	.	4,438	2,045	2,393	,, ,,
Dalkey,*	592	794	668	118	8	3,398	1,318	2,080	30 & 31 Vic, cap. 134
Gorey,	422	530	485	43	2	2,178	1,016	1,162	17 & 18 Vic., cap. 103, Towns' Improvement (Ireland) Act.
Kells,*	263	513	472	39	2	2,428	1,191	1,237	,, ,,
Kilkney & Ballybrack,*	1,017	487	443	41	3	2,744	1,194	1,550	17 & 18 Vic., cap. 103, Towns' Improvement (Ireland) Act, and 50 & 51 Vic, cap 110, and 52 & 53 Vic., cap. 169.
Longford,*	834	806	744	58	4	3,747	1,903	1,844	17 & 18 Vic, cap 103, Towns' Improvement (Ireland) Act.
Maryborough,	490	590	561	29	.	2,957	1,479	1,478	,, ,,
Mountmellick,	560	530	482	48	.	2,407	1,154	1,253	,, ,,
Millingar,	1,376	879	823	55	1	4,500	2,285	2,215	,, ,,
Naas,*	4,541	712	684	14	14	3,836	2,025	1,811	,, ,,
Navan,*	455	731	682	49	.	3,839	1,852	1,987	,, ,,
Newbridge,	700	392	366	25	1	2,903	1,611	1,292	,, ,,
Tullamore,	841	871	837	32	2	4,639	2,278	2,361	,, ,,
Wicklow,*	757	713	656	52	5	3,288	1,551	1,737	,, ,,
PROVINCE OF MUNSTER									
Bandon,	132	594	546	48	.	2,830	1,317	1,513	17 & 18 Vic., cap. 103, Towns' Improvement (Ireland) Act.
Bantry,	2,462	650	540	109	1	3,109	1,490	1,619	,, ,,
Caher,	165	405	397	8		2,068	966	1,102	Caher has no local government
Cahersiveen,	75	393	379	14		2 013	976	1,037	Cahersiveen do.
Cashel,*	318	602	549	53	.	2,938	1,307	1,631	17 & 18 Vic, cap. 103, Towns' Improvement (Ireland) Act.
Charleville,	72	425	396	27	2	2,000	987	1,013	Charleville has no local government.
Clonakilty,*	1,087	644	588	56	.	3,098	1,394	1,704	17 & 18 Vic, cap. 103, Towns' Improvement (Ireland) Act.
Dungarvan,*	1,374	1,182	1,030	152	.	4,850	2,140	2,710	17 & 18 Vic, cap 103, Towns' Improvement (Ireland) Act, & other Acts of Parliament.
Kilrush,*	1,313	839	761	77	1	4,179	1,949	2,230	17 & 18 Vic, cap 103, Towns' Improvement (Ireland) Act.
Kinsale,*	300	741	617	124	.	4,250	2,115	2,135	,, ,,

Printed image digitised by the University of Southampton Library Digitisation Unit

TABLE 57.—Showing the AREA, HOUSES, and POPULATION of TOWNS containing 2,000, and not exceeding 5,000 inhabitants, in 1901, with the origin of their LOCAL GOVERNMENT (if any) —*continued.*

(The Towns marked thus (*) are Urban Districts under the Local Government (Ireland) Act, 1898).

Towns, &c.	Area in Statute Acres	Houses.				Population.			Origin of Local Government (if any).
		Total.	Inhabited.	Uninhabited.	Building.	Persons.	Males.	Females.	
PROVINCE OF MUNSTER—*con.*									
Listowel,*	1,980	591	566	22	3	3,605	1,711	1,894	17 & 18 Vic., cap. 103, Towns' Improvement (Ireland) Act.
Macroom,	2,715	709	613	96	.	3,916	1,425	1,591	,, ,,
Mallow,	1,609	942	899	43	.	4,542	2,070	2,472	,, ,,
Middleton,*	380	598	557	38	3	3,361	1,617	1,744	,, ,,
Mitchelstown,	102	489	438	49	2	2,146	996	1,150	Mitchelstown has no local government.
Nenagh,*	2,093	1,065	953	110	2	4,704	2,226	2,478	17 & 18 Vic., cap. 103, Towns Improvement (Ireland) Act.
Newcastle,	787	526	489	25	12	2,599	1,244	1,355	,, ,,
Passage West,	64	407	366	41	.	2,027	1,016	1,011	Passage West has no local government.
Roscrea,	134	528	508	16	4	2,325	1,084	1,241	Roscrea has no local government.
Skibbereen,	1,006	746	678	64	4	3,208	1,490	1,718	17 & 18 Vic., cap. 103, Towns' Improvement (Ireland) Act.
Templemore,*	1,085	439	415	24	.	2,774	1,657	1,117	,, ,,
Thurles,*	1,274	867	800	53	14	4,411	2,044	2,367	17 & 18 Vic., cap. 103, Towns' Improvement (Ireland) Act, and 48 & 49 Vic., cap. 98.
PROVINCE OF ULSTER.									
Ballyclare,	80	452	424	22	6	2,066	1,010	1,056	Ballyclare has no local government.
Ballymoney,*	517	642	619	23	.	2,952	1,379	1,573	17 & 18 Vic., cap. 103, Towns' Improvement (Ireland) Act, and 51 & 52 Vic., cap. 124
Ballyshannon,	759	602	547	55	.	2,359	1,080	1,279	17 & 18 Vic., cap. 103, Towns' Improvement (Ireland) Act
Bess Brook,	420	557	539	18	.	2,977	1,210	1,767	Bess Brook has no local government.
Carrickfergus,*	138	1,007	902	101	4	4,208	1,897	2,311	17 & 18 Vic., cap. 103, Towns' Improvement (Ireland) Act.
Cavan,*	497	554	498	56	.	2,822	1,368	1,454	,, ,,
Clones,*	181	502	437	61	4	2,068	1,017	1,051	,, ,, and 51 & 52 Vic., cap. 124.
Comber,	95	528	479	46	3	2,095	968	1,127	Comber has no local government.
Cookstown,*	187	817	740	77	.	3,531	1,590	1,941	17 & 18 Vic., cap. 103, Towns' Improvement (Ireland) Act
Donaghadee,	71	635	538	97	.	2,073	877	1,196	Donaghadee has no local government.
Downpatrick,	262	760	650	110	.	2,993	1,343	1,650	17 & 18 Vic., cap. 103, Towns' Improvement (Ireland) Act.
Dromore,*	258	651	561	87	3	2,307	1,000	1,307	,, ,,
Dungannon,*	232	855	779	76	.	3,694	1,691	2,003	,, ,,
Holywood,*	361	954	831	117	6	3,840	1,660	2,180	,, ,,
Letterkenny,*	395	471	423	42	6	2,370	1,112	1,258	,, ,,
Limavady,*	573	621	578	43	.	2,692	1,259	1,433	,, ,,
Monaghan,*	170	600	560	40	.	2,932	1,367	1,565	,, ,,
Omagh,*	1,027	937	829	96	12	4,789	2,315	2,474	,, ,,
PROVINCE OF CONNAUGHT.									
Ballina,*	1,070	979	860	118	1	4,505	2,214	2,291	17 & 18 Vic., cap. 103, Towns' Improvement (Ireland) Act.
Ballinasloe,*	4,235	701	637	64	.	4,904	2,440	2,464	,, ,,
Boyle,	750	478	428	47	3	2,477	1,173	1,304	,, ,,
Castlebar,*	542	584	546	34	4	3,585	1,771	1,814	,, ,,
Loughrea,	1,052	486	447	38	1	2,557	1,148	1,409	,, ,,
Tuam,	607	610	576	32	2	2,896	1,400	1,496	17 & 18 Vic., cap. 103, Towns' Improvement (Ireland) Act, and 51 & 52 Vic., cap. 124
Westport,*	1,335	714	681	33	.	3,892	1,847	2,045	17 & 18 Vic., cap. 103, Towns' Improvement (Ireland) Act.

Printed image digitised by the University of Southampton Library Digitisation Unit

TABLE 58.—Showing the AREA, HOUSES, and POPULATION of TOWNS having LOCAL GOVERNMENT whose Population did not number 2,000 in 1901.

(The Towns marked thus (*) are Urban Districts under the Local Government (Ireland) Act, 1898

TOWNS, &c.	Area in Statute Acres.	HOUSES.				POPULATION.			Origin of Local Government.
		Total.	Inhabited.	Uninhabited.	Building.	Persons.	Males.	Females.	
PROVINCE OF LEINSTER.									
Ardee,	1,169	485	417	66	2	1,883	903	980	17 & 18 Vic., cap. 103, Towns' Improvement (Ireland) Act.
Bagenalstown,	427	439	395	44	.	1,882	913	969	" "
Callan,	377	407	373	34	.	1,840	829	1,011	" "
Granard,*	2,004	352	321	31	.	1,622	823	799	" "
Trim,*	162	337	306	30	1	1,513	753	760	" "
PROVINCE OF MUNSTER.									
Fethard,	173	335	325	4	6	1,498	758	740	17 & 18 Vic., cap. 103, Towns' Improvement (Ireland) Act.
Lismore,	145	333	318	15	.	1,583	747	836	" "
Rathkeale,	1,471	458	415	43	.	1,749	832	917	" "
PROVINCE OF ULSTER.									
Antrim,	197	433	401	24	8	1,826	851	975	17 & 18 Vic., cap. 103, Towns' Improvement (Ireland) Act.
Aughnacloy,	153	300	242	58	.	974	479	495	" "
Ballybay,	58	337	283	54	.	1,208	618	590	" "
Belturbet,	1,141	382	341	40	1	1,587	834	753	" "
Carrickmacross*	118	382	362	20	.	1,874	868	1,006	" "
Castleblayney,*	185	363	337	26	.	1,576	739	837	" "
Cootehill,*	451	410	359	46	3	1,509	735	774	" "
Gilford,	80	324	271	51	2	1,199	527	672	" "
Keady,	212	390	330	60	.	1,466	680	786	" "
Portrush,*	211	507	426	78	3	1,941	775	1,166	" "
Tandragee,*	706	361	325	36	.	1,427	613	814	" "
Warrenpoint,*	593	491	443	45	3	1,817	721	1,096	" "
PROVINCE OF CONNAUGHT.									
Roscommon,	372	369	349	18	2	1,891	854	1,037	17 & 18 Vic., cap 103, Towns' Improvement (Ireland) Act.

TABLE 59.—Showing the AREA, HOUSES, and POPULATION of the METROPOLITAN POLICE DISTRICT and of the DUBLIN REGISTRATION AREA, respectively, in 1891 and 1901.

DISTRICTS.		Area in Statute Acres in 1901	HOUSES.				POPULATION.		
			Total.	Inhabited.	Uninhabited.	Building.	Persons	Males	Females.
Dublin Metropolitan Police District	1891	20,516	46,052	46,079	4,762	211	352,277	164,569	187,708
	1901		52,308	47,570	4,393	345	382,471	179,173	203,298
Dublin Registration Area,	1891	13,757	46,989	42,156	4,626	207	346,468	161,322	185,146
	1901		51,011	46,415	4,240	356	375,135	175,345	199,790

NOTE.—The figures given above for the Dublin Metropolitan Police District are for the District as it existed at the date of the Census. The Area has since been extended.

Printed image digitised by the University of Southampton Library Digitisation Unit

TABLE 60.—Showing the Number of AGRICULTURAL HOLDINGS in each Province and in the whole of Ireland, also the HOLDINGS of each Class of Valuation.

Provinces, and Classification of Holdings according to Rateable Valuation.	Number of Holdings	Rateable Valuation.	Population. No. of Families.	Population. Persons. Males.	Population. Persons. Females.	Population. Persons. Total.	Houses. Inhabited. Total.	Houses. Inhabited. First Class.	Houses. Inhabited. Second Class.	Houses. Inhabited. Third Class.	Houses. Inhabited. Fourth Class.	Houses. Uninhabited.
Province of Leinster.		£ s d.										
Holdings not exceeding £4 in value,	27,342	54,032 7 10	23,420	50,725	46,616	97,341	23,409	285	11,456	11,076	592	729
do. above £4 and not exceeding £10	20,864	144,049 4 0	18,133	41,261	38,932	80,193	18,036	482	9,863	7,385	306	655
do. above £10 and not exceeding £15	10,940	137,048 13 3	10,155	24,459	22,997	47,456	10,161	342	6,565	3,061	133	446
do. above £15 and not exceeding £20	7,875	138,361 16 11	7,780	19,567	18,129	37,696	7,737	333	5,180	2,046	118	378
do. above £20 and not exceeding £30	9,779	242,821 12 4	10,209	26,446	24,721	51,167	10,182	761	7,001	2,270	150	619
do. above £30 and not exceeding £40	5,689	197,204 7 4	6,294	16,614	13,373	32,193	8,273	678	4,230	1,285	80	437
do. above £40 and not exceeding £50	3,801	170,876 8 9	4,700	12,344	11,609	23,953	4,669	634	3,000	940	86	424
do. above £50 and not exceeding £100	7,954	556,235 2 10	11,464	30,871	29,539	60,410	11,326	1,993	6,644	2,496	193	1,136
do. above £100 and not exceeding £200	4,160	575,430 8 5	8,518	22,628	22,469	45,097	8,440	1,898	4,452	1,944	146	1,235
do. above £200 and not exceeding £300	1,221	295,700 7 2	3,492	8,793	8,747	17,540	3,441	777	1,727	898	39	560
do. above £300 in value,	1,165	619,887 14 8	7,547	20,159	18,849	39,008	7,464	1,216	4,570	1,600	78	1,091
Total,	100,790	3,131,648 3 11	111,782	273,867	258,187	532,054	111,069	9,459	64,688	35,001	1,921	7,[illegible]
Province of Munster.												
Holdings not exceeding £4 in value,	30,030	57,618 0 7	26,759	65,205	60,420	125,625	26,595	177	13,786	11,873	759	550
do. above £4 and not exceeding £10	24,371	169,931 9 7	23,627	65,747	61,958	127,705	23,518	344	12,812	9,948	414	[illegible]
do. above £10 and not exceeding £15	13,101	163,947 15 7	13,497	39,397	36,879	76,276	13,413	297	8,899	3,989	228	488
do. above £15 and not exceeding £20	9,087	159,241 17 2	9,698	28,209	26,664	54,873	9,640	337	6,756	2,339	158	415
do. above £20 and not exceeding £30	11,467	283,913 13 5	12,958	38,502	36,817	75,319	12,862	593	9,100	2,927	242	634
do. above £30 and not exceeding £40	6,661	232,757 4 4	8,056	23,953	22,801	46,754	8,014	532	5,659	1,674	149	597
do. above £40 and not exceeding £50	4,262	192,104 13 10	5,424	15,780	15,155	30,935	5,396	490	3,740	1,059	107	[illegible]
do. above £50 and not exceeding £100	8,484	590,261 17 5	12,674	37,444	34,952	72,396	12,576	1,643	8,101	2,616	216	1,251
do. above £100 and not exceeding £200	3,251	441,991 0 8	7,224	20,500	19,626	40,126	7,169	1,415	4,034	1,611	109	1,055
do. above £200 and not exceeding £300	659	168,736 10 6	2,449	7,468	7,337	14,805	2,402	447	1,359	565	31	356
do. above £300 in value,	507	262,100 14 10	3,779	9,782	9,855	19,637	3,731	550	2,236	850	45	608
Total,	111,880	2,712,604 17 9	126,175	351,987	332,464	684,451	125,316	6,825	76,532	39,501	2,458	7,[illegible]
Province of Ulster.												
Holdings not exceeding £4 in value,	35,371	65,711 19 8	30,770	64,038	67,440	131,478	30,703	165	10,247	19,833	458	1,339
do. above £4 and not exceeding £10	54,076	371,829 6 10	50,873	108,784	110,079	218,863	50,729	451	26,015	23,907	356	2,[illegible]
do. above £10 and not exceeding £15	25,133	313,769 14 11	25,709	58,124	57,744	115,868	25,617	508	16,309	8,627	173	1,[illegible]
do. above £15 and not exceeding £20	15,094	264,267 18 3	16,771	39,585	38,759	78,344	16,728	591	11,377	4,655	105	1,[illegible]
do. above £20 and not exceeding £30	16,107	396,840 2 8	20,290	49,485	47,938	97,423	20,204	1,321	13,509	5,241	133	2,[illegible]
do. above £30 and not exceeding £40	8,030	279,869 9 10	12,013	29,303	28,520	57,823	11,969	1,139	7,477	3,264	89	1,[illegible]
do. above £40 and not exceeding £50	4,631	207,915 2 2	8,000	19,523	19,259	38,782	7,980	925	4,625	2,364	66	1,[illegible]
do. above £50 and not exceeding £100	7,161	487,181 12 2	17,159	40,913	41,259	82,172	17,085	2,558	8,657	5,714	158	2,[illegible]
do. above £100 and not exceeding £200	2,031	269,897 18 2	8,157	19,026	19,860	38,866	8,109	1,237	3,956	2,832	34	1,[illegible]
do. above £200 and not exceeding £300	341	83,014 17 4	2,154	5,881	6,164	12,045	2,136	320	1,172	641	3	[illegible]
do. above £300 in value,	297	165,254 13 10	3,665	8,483	9,115	17,598	3,639	410	2,500	721	8	[illegible]
Total,	168,272	2,925,552 15 10	195,567	443,145	446,137	889,282	194,899	9,673	105,344	77,799	1,583	17,[illegible]

Printed image digitised by the University of Southampton Library Digitisation Unit

classified according to RATEABLE VALUATION, with the POPULATION, HOUSES, &c., thereon, on the 31st March, 1901, distinguished according to SIZE.

No. of Out-offices and Farm-steadings.	Area in Statute Acres.	NUMBER AND SIZE OF HOLDINGS IN STATUTE ACRES. Not exceeding 1 Acre.	Above 1 and not exceeding 5 Acres.	Above 5 and not exceeding 10 Acres.	Above 10 and not exceeding 15 Acres.	Above 15 and not exceeding 20 Acres.	Above 20 and not exceeding 30 Acres.	Above 30 and not exceeding 50 Acres.	Above 50 and not exceeding 100 Acres.	Above 100 and not exceeding 200 Acres.	Above 200 and not exceeding 500 Acres.	Above 500 Acres.	Total No. of Holdings.	PROVINCES, AND CLASSIFICATION OF HOLDINGS ACCORDING TO RATEABLE VALUATION.
														PROVINCE OF LEINSTER.
50,726	101,209	10,538	11,590	3,876	806	262	140	59	41	18	14	.	27,342	Holdings not exceeding £4 in value.
69,489	282,457	329	2,542	6,870	5,353	2,970	1,611	682	146	37	15	4	20,864	do. above £4 and not exceeding £10
48,728	265,067	77	235	784	1,821	2,694	3,340	1,552	360	47	22	8	10,940	do. above £10 and not exceeding £15
41,448	252,658	27	89	247	448	1,116	2,595	2,652	616	56	22	7	7,875	do. above £15 and not exceeding £20
53,981	428,758	32	98	156	210	409	1,878	4,606	2,175	166	41	8	9,779	do. above £20 and not exceeding £30
39,201	325,808	13	42	47	79	90	358	2,038	2,697	288	33	4	5,689	do. above £30 and not exceeding £40
28,964	263,320	9	35	46	28	54	129	742	2,273	444	30	6	3,801	do. above £40 and not exceeding £50
71,880	799,703	10	55	68	41	59	123	490	3,890	2,951	244	23	7,954	do. above £50 and not exceeding £100
51,511	741,892	.	3	12	15	15	30	74	402	2,410	1,146	53	4,160	do. above £100 and not exceeding £200
20,477	351,973	.	.	1	.	.	3	8	30	187	923	69	1,221	do. above £200 and not exceeding £300
37,403	704,350	.	.	.	1	3	1	1	14	60	553	532	1,165	do. above £300 in value.
524,803	4,522,200	11,035	14,689	12,107	8,807	7,672	10,508	12,904	12,642	6,662	3,043	714	100,790	Total.
														PROVINCE OF MUNSTER.
56,925	247,924	11,827	7,944	4,045	1,983	1,312	1,282	1,003	474	114	44	2	30,030	Holdings not exceeding £4 in value.
78,470	776,707	274	1,000	3,459	3,559	3,401	4,486	4,104	2,462	754	246	26	24,371	do. above £4 and not exceeding £10
53,537	582,456	30	216	513	1,046	1,545	3,102	3,672	2,073	627	214	33	13,101	do. above £10 and not exceeding £15
42,548	468,186	35	82	161	306	718	1,964	3,142	1,993	498	157	31	9,087	do. above £15 and not exceeding £20
60,945	692,769	35	71	125	155	367	1,583	4,237	3,334	812	207	41	11,467	do. above £20 and not exceeding £30
40,724	465,342	13	49	42	63	87	370	1,906	3,323	641	144	23	6,661	do. above £30 and not exceeding £40
29,070	352,484	10	22	26	18	36	94	824	2,405	703	109	15	4,262	do. above £40 and not exceeding £50
69,365	939,795	1	33	35	28	34	30	473	4,014	3,288	437	56	8,484	do. above £50 and not exceeding £100
39,366	604,044	1	4	11	10	6	9	26	277	1,925	933	49	3,261	do. above £100 and not exceeding £200
12,442	206,600	.	1	3	2	1	.	4	11	88	505	44	659	do. above £200 and not exceeding £300
16,077	327,203	.	.	2	.	1	1	1	.	11	237	254	507	do. above £300 in value.
500,019	5,663,570	12,256	10,022	8,422	7,170	7,508	12,971	19,397	20,866	9,461	3,233	574	111,880	Total.
														PROVINCE OF ULSTER.
73,207	490,258	3,039	11,822	8,507	3,819	2,682	2,331	1,601	1,066	345	100	9	35,371	Holdings not exceeding £4 in value.
183,733	965,521	196	4,841	18,261	13,410	7,117	4,949	3,147	1,471	489	162	33	54,076	do. above £4 and not exceeding £10
114,633	537,984	40	250	2,206	6,301	7,175	5,654	2,336	867	210	73	21	25,153	do. above £10 and not exceeding £15
81,751	447,559	27	120	332	1,496	3,405	5,729	2,875	877	152	67	14	15,094	do. above £15 and not exceeding £20
104,269	613,571	21	116	165	388	1,512	5,477	6,420	1,643	252	73	35	16,107	do. above £20 and not exceeding £30
62,613	390,750	16	57	67	61	183	1,187	4,167	2,008	215	41	23	8,030	do. above £30 and not exceeding £40
41,343	278,928	4	21	24	24	57	243	2,013	1,944	242	44	15	4,631	do. above £40 and not exceeding £50
81,371	600,188	2	35	32	40	47	134	1,098	4,482	1,111	137	43	7,161	do. above £50 and not exceeding £100
33,594	296,189	2	9	14	10	10	26	58	566	1,103	204	29	2,031	do. above £100 and not exceeding £200
8,271	85,405	.	.	2	2	1	4	7	32	107	171	15	341	do. above £200 and not exceeding £300
12,238	161,252	.	.	1	2	.	3	3	11	49	151	97	297	do. above £300 in value
737,113	4,924,605	3,397	17,271	29,611	25,553	22,194	25,737	23,725	14,972	4,275	1,203	334	168,272	Total.

Printed image digitised by the University of Southampton Library Digitisation Unit

TABLE 60.—Showing the Number of AGRICULTURAL HOLDINGS in each Province and in the whole of Ireland, also the HOLDINGS of each Class of VALUATION

Provinces and Classification of Holdings according to Rateable Valuation.	Number of Holdings.	Rateable Valuation.	Population. Number of Families.	Population. Persons. Males.	Population. Persons. Females.	Population. Persons. Total.	Houses. Inhabited. Total.	Houses. Inhabited. First Class.	Houses. Inhabited. Second Class.	Houses. Inhabited. Third Class.	Houses. Inhabited. Fourth Class.	Houses. Uninhabited.
Province of Connaught.		£ s. d.										
Holdings not exceeding £4 in value,	41,439	98,379 13 7	39,442	92,450	93,893	186,343	39,290	130	10,421	27,747	992	729
do. above £4 and not exceeding £10	41,851	272,499 9 2	41,227	106,443	104,920	211,363	41,156	246	21,982	18,575	353	744
do. above £10 and not exceeding £15	10,973	135,614 14 2	10,909	30,078	29,062	59,140	10,878	201	7,681	2,893	103	360
do. above £15 and not exceeding £20	4,651	81,224 15 11	4,660	13,200	12,602	25,802	4,642	157	3,458	982	45	281
do. above £20 and not exceeding £30	3,984	97,705 8 3	4,095	11,542	10,916	22,458	4,064	241	2,917	347	59	299
do. above £30 and not exceeding £40	1,714	59,589 14 2	1,873	5,155	5,111	10,266	1,852	191	1,235	383	33	170
do. above £40 and not exceeding £50	1,006	44,907 0 1	1,135	3,240	3,273	6,513	1,171	142	730	275	24	130
do. above £50 and not exceeding £100	2,102	147,637 8 7	2,646	7,154	7,144	14,298	2,620	462	1,368	743	47	323
do. above £100 and not exceeding £200	1,084	150,233 1 4	1,885	4,871	4,907	9,778	1,870	362	941	538	29	258
do above £200 and not exceeding £300	299	71,886 17 9	820	2,140	2,173	4,313	806	149	405	233	19	114
do above £300 in value,	256	132,133 5 1	1,574	4,011	4,132	8,143	1,559	218	928	401	12	211
Total,	109,359	1,291,361 8 1	110,316	280,284	278,133	558,417	109,908	2,499	52,066	53,622	1,721	3,565
IRELAND.												
Holdings not exceeding £4 in value.	134,182	295,742 1 3	120,491	272,418	268,369	540,787	119,997	757	45,910	70,522	2,801	3,337
do. above £4 and not exceeding £10	141,162	958,309 9 7	133,860	322,235	315,889	638,124	133,430	1,523	70,672	59,815	1,429	4,320
do above £10 and not exceeding £15	80,147	750,580 18 5	60,270	152,058	146,682	298,740	80,009	1,348	39,454	15,570	637	2,996
do above £15 and not exceeding £20	36,707	643,093 8 3	38,909	100,561	95,154	196,715	38,747	1,473	26,771	10,072	426	2,450
do above £20 and not exceeding £30	41,337	1,021,280 16 8	47,552	125,975	120,392	246,367	47,312	2,916	32,527	11,285	584	3,743
do. above £30 and not exceeding £40	22,094	769,420 15 8	28,236	75,025	72,011	147,036	26,108	2,540	18,601	6,811	356	2,730
do. above £40 and not exceeding £50	13,700	615,803 4 10	19,315	50,887	49,296	100,183	19,207	2,191	12,095	4,638	283	2,321
do. above £50 and not exceeding £100	25,701	1,781,366 1 0	43,943	116,382	112,894	229,276	43,607	6,654	24,770	11,569	814	5,703
do. above £100 and not exceeding £200	10,526	1,437,552 3 6	25,784	67,025	66,862	133,887	25,588	4,962	13,383	6,925	318	4,153
do. above £200 and not exceeding £300	2,520	609,336 12 9	8,915	24,282	24,421	48,703	8,785	1,693	4,663	2,337	92	1,449
do above £300 in value,	2,225	1,179,3[illegible] 8 3	16,565	42,435	41,951	84,386	16,393	2,394	10,284	3,572	143	2,400
Total,	490,301	10,061,667 5 7	543,840	1,349,283	1,314,921	2,664,204	541,192	28,453	299,130	205,923	7,683	35,071

Printed image digitised by the University of Southampton Library Digitisation Unit

classified according to RATEABLE VALUATION, with the POPULATION, HOUSES, &c., thereon on the 31st March, 1901, distinguished according to SIZE—*continued.*

No of Out-Offices and Farm-steadings	Area in Statute Acres	NUMBER AND SIZE OF HOLDINGS IN STATUTE ACRES. Not exceeding 1 Acre.	Above 1 and not exceeding 5 Acres.	Above 5 and not exceeding 10 Acres.	Above 10 and not exceeding 15 Acres.	Above 15 and not exceeding 20 Acres.	Above 20 and not exceeding 30 Acres.	Above 30 and not exceeding 50 Acres.	Above 50 and not exceeding 100 Acres.	Above 100 and not exceeding 200 Acres.	Above 200 and not exceeding 500 Acres.	Above 500 Acres.	Total No of Holdings.	PROVINCES AND CLASSIFICATION OF HOLDINGS ACCORDING TO RATEABLE VALUATION
														PROVINCE OF CONNAUGHT.
71,001	521,195	2,122	9,398	14,913	7,058	3,748	2,292	1,089	508	204	92	15	41,439	Holdings not exceeding £4 in value.
115,510	931,596	172	837	7,656	11,501	10,104	7,101	3,018	924	285	189	64	41,851	do. above £4 and not exceeding £10 ,,
38,792	367,103	34	83	221	924	2,325	4,099	2,519	582	93	57	33	10,973	do. above £10 and not exceeding £15 ,,
18,901	217,030	10	37	43	35	336	1,459	1,976	544	95	36	30	4,651	do. above £15 and not exceeding £20 ,,
17,270	279,398	7	28	30	36	84	498	1,795	1,232	161	61	52	3,984	do. above £20 and not exceeding £30 ,,
8,350	177,249	2	12	12	7	19	53	408	943	189	45	39	1,714	do. above £30 and not exceeding £40 ,,
5,402	110,164	–	7	7	1	9	9	114	605	203	33	18	1,006	do. above £40 and not exceeding £50 ,,
12,148	354,698	2	3	3	11	6	12	64	644	1,043	256	53	2,102	do. above £50 and not exceeding £100 ,,
9,291	295,665	.	1	2	.	2	3	3	23	422	506	62	1,081	do. above £100 and not exceeding £200 ,,
4,127	125,081	.	.	.	.	.	.	2	3	12	219	63	299	do. above £200 and not exceeding £300 ,,
7,502	250,090	–	–	.	.	.	.	.	1	1	56	198	256	do. above £300 in value
308,312	3,629,269	2,349	10,406	22,895	19,623	16,633	15,526	10,988	6,014	2,688	1,010	627	109,359	Total.
														IRELAND.
257,952	1,360,586	27,576	40,754	31,341	13,666	8,004	6,045	3,752	2,089	679	250	26	134,182	Holdings not exceeding £4 in value
447,208	2,956,281	971	9,320	36,246	33,828	23,592	18,447	10,951	5,003	1,565	612	127	141,162	do. above £4 and not exceeding £10 ,,
255,740	1,802,610	211	784	3,727	10,092	13,739	16,195	10,079	3,882	977	366	95	50,147	do. above £10 and not exceeding £15 ,,
134,643	1,385,433	99	328	783	2,335	5,575	11,747	10,645	4,030	801	282	82	36,707	do. above £15 and not exceeding £20 ,,
241,465	2,019,496	95	313	476	789	2,372	9,436	17,058	8,889	1,391	332	136	41,337	do. above £20 and not exceeding £30 ,,
150,897	1,359,149	44	160	168	210	384	1,968	3,519	3,976	1,313	263	89	22,094	do. above £30 and not exceeding £40 ,,
104,579	1,009,896	23	65	103	71	156	475	3,693	7,232	1,592	216	54	13,700	do. above £40 and not exceeding £50 ,,
235,264	2,894,389	15	126	143	120	146	349	2,130	13,030	3,393	1,074	175	25,701	do. above £50 and not exceeding £100 ,,
133,762	1,939,790	3	17	39	35	33	68	161	1,268	5,860	2,349	193	10,526	do. above £100 and not exceeding £200 ,,
46,317	789,059	.	1	6	4	2	7	21	76	394	1,818	191	2,520	do. above £200 and not exceeding £300 ,,
73,220	1,442,955	.	.	3	3	4	5	5	26	121	977	1,081	2,225	do above £300 in value
2,130,247	18,739,644	29,037	52,388	73,035	61,153	54,007	64,742	67,014	54,501	23,086	9,089	2,249	490,301	Total

Printed image digitised by the University of Southampton Library Digitisation Unit

PROVINCE OF

TABLE 61.—Showing the Number of AGRICULTURAL HOLDINGS in each County classified according to RATEABLE the Number of HOLDINGS

COUNTIES AND CLASSIFICATION OF HOLDINGS ACCORDING TO RATEABLE VALUATION.	Number of Holdings	Rateable Valuation.	POPULATION. No of Families	POPULATION. Persons. Males	POPULATION. Persons. Females	POPULATION. Persons. Total.	HOUSES. Inhabited. Total.	HOUSES. Inhabited. First Class	HOUSES. Inhabited. Second Class	HOUSES. Inhabited. Third Class.	HOUSES. Inhabited. Fourth Class.	HOUSES. Uninhabited
		£ s d.										
County of CARLOW												
Holdings not exceeding £4 in value,	1,240	2,294 8 4	1,118	2,342	2,135	4,477	1,115	8	628	457	22	28
do. above £4 and not exceeding £10 ,,	794	5,526 16 8	719	1,617	1,508	3,125	715	19	483	209	4	22
do. above £10 and not exceeding £15 ,,	488	6,124 4 10	452	1,162	1,041	2,203	452	16	331	103	2	36
do. above £15 and not exceeding £20 ,,	397	6,991 11 0	385	984	932	1,916	382	25	273	83	1	23
do. above £20 and not exceeding £30 ,,	488	12,216 5 0	493	1,277	1,204	2,481	492	41	364	84	3	18
do. above £30 and not exceeding £40 ,,	331	10,508 9 0	357	977	930	1,907	355	43	255	55	2	19
do. above £40 and not exceeding £50 ,,	213	10,009 2 9	259	672	645	1,317	259	33	180	42	4	18
do. above £50 and not exceeding £100 ,,	437	30,415 18 0	617	1,575	1,575	3,150	617	90	402	115	10	65
do. above £100 and not exceeding £200 ,,	196	27,420 13 0	413	1,217	1,204	2,421	407	88	239	76	4	48
do. above £200 and not exceeding £300 ,,	52	13,759 7 0	139	330	354	684	138	35	75	28	.	21
do. above £300 in value, . . .	40	19,447 19 1	294	817	844	1,661	290	40	202	44	4	24
Total, ...	4,676	144,714 14 8	5,246	12,970	12,372	25,342	5,222	438	3,432	1,296	56	312
County of DUBLIN.												
Holdings not exceeding £4 in value, .	1,054	2,336 4 0	911	2,053	2,126	4,179	906	97	423	366	20	45
do. above £4 and not exceeding £10 ,,	1,066	7,392 13 0	941	2,253	2,633	4 886	931	157	468	288	18	51
do. above £10 and not exceeding £15 ,,	477	5,974 8 8	441	1,213	1,291	2,504	428	76	233	110	9	21
do. above £15 and not exceeding £20 ,,	364	6,441 6 0	355	1,005	1,016	2,021	350	74	187	86	3	20
do. above £20 and not exceeding £30 ,,	388	9,840 1 0	463	1,179	1,765	2,944	459	106	226	115	12	31
do. above £30 and not exceeding £40 ,,	266	9,272 6 0	314	872	882	1,754	314	85	183	43	3	30
do. above £40 and not exceeding £50 ,,	260	11,704 17 0	347	904	1,015	1,919	346	120	179	44	3	40
do. above £50 and not exceeding £100 ,,	695	50,591 16 0	1,098	3,265	3,676	6,941	1,082	305	606	163	8	103
do. above £100 and not exceeding £200 ,,	567	80,683 14 0	1,361	3,824	4,663	8,487	1,345	307	786	237	15	163
do. above £200 and not exceeding £300 ,,	170	41,384 16 0	505	1,485	1,509	2,994	495	112	289	94	.	10
do above £300 in Value, . . .	137	66,272 10 0	940	3,963	2,681	6,644	933	158	593	179	3	92
Total, ...	5,444	291,949 16 8	7,676	22,016	23,257	45,273	7,589	1,597	4,173	1,725	94	713
County of KILDARE.												
Holdings not exceeding £4 in value, .	2,799	4,830 12 10	2,449	5,715	5,094	10,809	2,443	19	840	1,491	93	63
do. above £4 and not exceeding £10 ,,	1,170	7,848 17 6	963	2,190	1,956	4,146	954	21	384	526	23	51
do. above £10 and not exceeding £15 ,,	569	7,147 12 0	460	1,086	950	2,046	457	22	208	219	8	22
do. above £15 and not exceeding £20 ,,	393	6,930 14 11	378	958	800	1,758	376	17	197	145	17	23
do. above £20 and not exceeding £30 ,,	502	12,351 18 5	476	1,218	1,055	2,273	475	34	269	163	9	29
do. above £30 and not exceeding £40 ,,	328	11,427 15 0	356	994	729	1,723	354	24	203	120	7	25
do. above £40 and not exceeding £50 ,,	277	12,443 15 0	321	856	734	1,590	319	39	194	80	6	23
do. above £50 and not exceeding £100 ,,	672	47,749 5 1	983	2,909	2,509	5,418	934	127	560	229	13	88
do above £100 and not exceeding £200 ,,	446	62,137 11 6	857	2,827	2,093	4,920	853	174	480	193	6	117
do. above £200 and not exceeding £300 ,,	127	30,382 5 6	362	954	890	1,844	356	79	196	77	4	13
do above £300 in value, . . .	135	70,759 17 7	908	2,476	2,217	4,693	897	163	546	181	7	109
Total, ...	7,421	274,010 5 4	8,512	22,193	19,027	41,220	8,423	719	4,077	3,424	203	86

Printed image digitised by the University of Southampton Library Digitisation Unit

LEINSTER.

VALUATION, with the POPULATION, HOUSES, &c., on the HOLDINGS of each CLASS of RATEABLE VALUATION, also according to SIZE

No of Out-offices and Farm steadings.	Area in Statute Acres.	NUMBER AND SIZE OF HOLDINGS IN STATUTE ACRES. Not exceeding 1 Acre.	Above 1 and not exceeding 5 Acres.	Above 5 and not exceeding 10 Acres.	Above 10 and not exceeding 15 Acres.	Above 15 and not exceeding 20 Acres.	Above 20 and not exceeding 30 Acres.	Above 30 and not exceeding 50 Acres.	Above 50 and not exceeding 100 Acres	Above 100 and not exceeding 200 Acres	Above 200 and not exceeding 500 Acres.	Above 500 Acres.	Total No of Holdings	COUNTIES AND CLASSIFICATION OF HOLDINGS ACCORDING TO RATEABLE VALUATION.
														County of CARLOW
2,752	3,935	595	439	142	33	19	10	2	.	.	.	.	1,240	Holdings not exceeding £4 in value.
3,055	12,056	12	91	217	169	116	118	63	8	.		.	794	do. above £4 and not exceeding £10
2,527	12,787	4	3	33	57	107	144	108	31	1	.	.	488	do. above £10 and not exceeding £15
2,412	14,008	2	2	6	7	46	123	152	57	2	.	.	397	do. above £15 and not exceeding £20
3,292	21,658	2	3	6	5	14	77	239	136	6	.	.	488	do. above £20 and not exceeding £30
2,522	17,916	2	4	.	3	4	26	124	154	13	1	.	331	do above £30 and not exceeding £40
1,743	14,899	.	2	4	.	1	1	32	148	24	1	.	213	do. above £40 and not exceeding £50
4,203	42,673	.	.	1	.	1	1	23	248	156	7	.	437	do. above £50 and not exceeding £100
2,704	33,859	.	.	1		.	.	2	9	140	44	.	196	do. above £100 and not exceeding £200
961	15,555		.	.	.	.	.	.	.	4	46	2	52	do. above £200 and not exceeding £300
1,221	20,849	.	.	.	1			1	.	.	25	13	40	do. above £300 in value.
27,392	210,235	617	544	410	275	308	500	746	791	346	124	15	4,676	Total.
														County of DUBLIN
1,653	2,547	487	461	85	13	4	1	3	.	.	.	.	1,054	Holdings not exceeding £4 in value
2,528	7,821	59	509	322	92	38	29	13	1	2	1	.	1,066	do above £4 and not exceeding £10
1,444	5,187	23	107	139	111	49	33	11	4		.	.	477	do above £10 and not exceeding £15
1,284	5,446	6	30	112	70	86	35	20	4	.	1	.	364	do above £15 and not exceeding £20
1,571	7,942	21	24	84	74	49	80	39	13	1	3	.	388	do above £20 and not exceeding £30
1,154	7,770	9	21	19	49	35	44	69	16	3	.	1	266	do. above £30 and not exceeding £40
1,591	8,129	5	25	25	19	33	42	74	31	5	1	.	260	do. above £40 and not exceeding £50
4,962	33,757	9	44	48	23	44	80	166	233	38	4	1	695	do above £50 and not exceeding £100
6,129	56,270	.	2	5	10	8	25	62	207	223	24	1	567	do. above £100 and not exceeding £200
2,375	28,134	.	.	1	.	.	3	6	25	84	49	2	170	do. above £200 and not exceeding £300
3,835	43,560	.			.	1	1	.	8	30	78	19	137	do above £300 in value.
23,426	206,563	619	1,223	840	461	347	373	463	547	386	161	24	5,444	Total.
														County of KILDARE
5,869	10,093	990	1,347	344	76	15	13	6	4	2	2	.	2,799	Holdings not exceeding £4 in value.
3,551	13,384	21	149	480	293	135	66	21	4	.	1	.	1,170	do. above £4 and not exceeding £10
2,133	12,093	6	9	53	129	152	174	36	7		3	.	569	do. above £10 and not exceeding £15
1,877	11,608	1	2	11	26	74	128	136	11	2	2	.	393	do. above £15 and not exceeding £20
2,531	20,156		3	9	10	23	112	257	80	6	2	.	502	do. above £20 and not exceeding £30
2,124	17,776	.	2	2	1	2	19	113	177	6	1	.	328	do. above £30 and not exceeding £40
1,963	19,023		.	1	.	3	9	61	177	25	1	.	277	do above £40 and not exceeding £50
8,067	74,976		1	2	5	2	.	13	311	316	17	2	672	do above £50 and not exceeding £100
5,114	87,375			1	1	2	1	3	15	251	167	5	446	do. above £100 and not exceeding £200
2,177	41,802	.	.		.	.		1	1	6	112	7	127	do. above £200 and not exceeding £300
4,363	80,403			.			.		2	23	64	49	138	do. above £300 in value
37,824	388,691	1,018	1,516	903	541	408	522	652	789	637	372	63	7,421	Total.

Printed image digitised by the University of Southampton Library Digitisation Unit

TABLE 61.—Showing the Number of AGRICULTURAL HOLDINGS in each County classified according to RATEABLE the Number of HOLDINGS

COUNTIES AND CLASSIFICATION OF HOLDINGS ACCORDING TO RATEABLE VALUATION.	Number of Holdings	Rateable Valuation	POPULATION.				HOUSES.					
			No. of Families	PERSONS.			INHABITED.					Uninhabited.
				Males.	Females.	Total.	Total.	First Class	Second Class.	Third Class	Fourth Class.	
County of KILKENNY.		£ s d.										
Holdings not exceeding £4 in value,	2,479	4,949 15 9	1,911	4,147	3,981	8,128	1,902	30	1,134	714	24	82
do. above £4 and not exceeding £10	1,920	13,415 5 6	1,513	3,410	3,185	6,595	1,510	38	892	556	24	61
do. above £10 and not exceeding £15	1,136	14,213 9 6	1,050	2,430	2,381	4,811	1,048	29	744	267	8	31
do. above £15 and not exceeding £20	916	16,106 18 0	888	2,260	2,187	4,447	884	39	642	190	13	36
do. above £20 and not exceeding £30	1,295	32,368 0 0	1,340	3,502	3,520	6,822	1,337	101	996	226	14	82
do. above £30 and not exceeding £40	893	31,186 8 0	981	2,718	2,589	5,307	981	98	716	158	9	53
do. above £40 and not exceeding £50	637	28,580 2 3	723	2,113	1,917	4,030	719	100	506	102	11	47
do. above £50 and not exceeding £100	1,041	71,545 4 10	1,464	4,334	4,055	8,389	1,448	255	872	300	21	101
do. above £100 and not exceeding £200	427	58,560 7 0	849	2,336	2,257	4,593	839	224	416	187	12	130
do. above £200 and not exceeding £300	92	21,688 11 0	249	651	628	1,279	246	69	116	59	2	34
do. above £300 in value,	64	31,743 19 0	439	1,087	1,033	2,120	436	74	271	86	5	71
Total,	10,900	324,158 0 10	11,407	28,988	27,533	56,521	11,350	1,057	7,305	2,845	143	708
KING'S County.												
Holdings not exceeding £4 in value,	2,315	4,513 4 11	1,880	4,226	3,745	7,971	1,878	9	720	1,093	56	53
do. above £4 and not exceeding £10	1,985	13,965 19 8	1,659	3,975	3,592	7,567	1,655	24	993	621	17	64
do. above £10 and not exceeding £15	1,130	14,129 3 6	1,023	2,608	2,445	5,053	1,023	15	729	265	14	30
do. above £15 and not exceeding £20	682	11,998 12 6	659	1,742	1,563	3,305	657	13	452	181	5	28
do. above £20 and not exceeding £30	901	22,290 10 0	875	2,445	2,090	4,535	874	41	669	157	7	47
do. above £30 and not exceeding £40	441	15,246 14 0	458	1,248	1,151	2,399	457	17	341	95	4	30
do. above £40 and not exceeding £50	297	13,424 6 0	346	917	830	1,747	343	24	243	63	13	33
do. above £50 and not exceeding £100	521	36,511 4 0	643	1,766	1,585	3,351	637	108	399	124	6	92
do. above £100 and not exceeding £200	243	33,639 11 0	440	1,156	1,131	2,287	439	103	233	96	7	75
do. above £200 and not exceeding £300	77	18,718 2 3	203	538	495	1,033	202	44	90	65	3	31
do. above £300 in value,	62	31,103 16 5	371	910	893	1,803	369	62	201	100	6	73
Total,	8,854	215,541 4 5	8,557	21,531	19,520	41,051	8,534	460	5,076	2,860	138	568
County of LONGFORD.												
Holdings not exceeding £4 in value,	1,720	3,765 16 9	1,583	3,478	3,138	6,616	1,579	9	822	704	44	42
do. above £4 and not exceeding £10	2,494	17,191 6 1	2,428	5,820	5,598	11,418	2,414	18	1,587	776	33	52
do. above £10 and not exceeding £15	1,178	14,716 7 10	1,205	3,072	2,885	5,957	1,197	14	892	278	13	38
do. above £15 and not exceeding £20	718	12,563 6 6	758	1,893	1,801	3,694	747	18	568	151	10	30
do. above £20 and not exceeding £30	721	17,777 19 5	798	2,004	1,896	3,900	798	30	581	174	13	40
do. above £30 and not exceeding £40	279	9,717 3 6	330	790	787	1,577	329	24	218	80	9	22
do. above £40 and not exceeding £50	183	8,092 0 0	252	593	586	1,179	251	23	151	69	8	13
do. above £50 and not exceeding £100	298	20,520 2 6	493	1,187	1,295	2,482	491	00	253	149	20	51
do. above £100 and not exceeding £200	122	16,756 5 0	263	604	592	1,196	262	66	110	71	9	38
do. above £200 and not exceeding £300	23	5,580 12 0	101	240	235	475	100	22	47	29	2	17
do. above £300 in value	23	12,181 16 5	198	399	413	812	195	26	122	47	.	33
Total,	7,759	138,862 16 0	8,414	20,080	19,226	39,306	8,363	319	5,355	2,528	161	382

Printed image digitised by the University of Southampton Library Digitisation Unit

VALUATION, with the POPULATION, HOUSES, &c., on the HOLDINGS of each CLASS of RATEABLE VALUATION; also according to SIZE —*continued.*

No of Out-offices and Farm steadings.	Area in Statute Acres.	NUMBER AND SIZE OF HOLDINGS IN STATUTE ACRES. Not exceeding 1 Acre	Above 1 and not exceeding 5 Acres	Above 5 and not exceeding 10 Acres.	Above 10 and not exceeding 15 Acres	Above 15 and not exceeding 20 Acres.	Above 20 and not exceeding 30 Acres	Above 30 and not exceeding 50 Acres	Above 50 and not exceeding 100 Acres.	Above 100 and not exceeding 200 Acres	Above 200 and not exceeding 500 Acres.	Above 500 Acres	Total No of Holdings.	COUNTIES AND CLASSIFICATION OF HOLDINGS ACCORDING TO RATEABLE VALUATION.
														County of KILKENNY
4 398	7,870	1,094	999	288	50	22	17	6	2	1	.	.	2,479	Holdings not exceeding £4 in value
5,618	26,656	29	226	576	495	273	219	85	12	4	1	.	1,920	do. above £4 and not exceeding £10
5,353	28,528	4	17	49	175	242	377	218	51	2	1	.	1,136	do. above £10 and not exceeding £15
5 077	32,181	2	6	8	46	92	273	353	126	9	1	.	916	do above £15 and not exceeding £20
8 264	58,631	1	10	13	18	47	210	585	379	28	1	.	1,295	do above £20 and not exceeding £30
6,565	52,137	.	2	3	3	12	61	311	448	48	5	.	893	do above £30 and not exceeding £40
5,004	46,477	1	2	1	2	1	19	137	333	84	6	1	637	do above £40 and not exceeding £50
10,024	105,439	.	.	4	2	3	9	53	528	411	31	.	1,041	do above £50 and not exceeding £100
5,734	79,914	.	.	.	2	2	.	.	22	244	152	5	427	do above £100 and not exceeding £200
1,061	27,798	.	.	.	.	.	.	.	1	12	75	4	92	do. above £200 and not exceeding £300
2,278	39,560	.	.	.	.	.	.	.	.	1	30	33	64	do. above £300 in value.
50,976	505,191	1,131	1,262	942	793	694	1,185	1,751	1,952	844	303	43	10,900	Total.
														KING'S COUNTY.
4,810	12,034	519	1,195	445	85	28	22	8	8	1	4	.	2,315	Holdings not exceeding £4 in value.
6,334	30,318	14	139	547	608	350	249	62	12	1	2	1	1,985	do. above £4 and not exceeding £10
4 659	28,957	1	7	43	110	260	438	224	33	4	1	.	1,130	do above £10 and not exceeding £15
3,157	23,728	.	3	7	20	52	202	324	70	4	.	.	682	do above £15 and not exceeding £20
4,735	45,586	.	1	7	8	20	90	474	278	13	9	1	901	do above £20 and not exceeding £30
2,576	29,933	.	.	1	.	1	16	113	276	30	3	1	441	do above £30 and not exceeding £40
1,991	25,392	.	.	.	2	.	4	21	209	58	3	.	297	do. above £40 and not exceeding £50
4 001	64,476	.	.	.	1	2	3	16	176	291	28	4	521	do above £50 and not exceeding £100
2,989	59,420	.	.	.			.	.	7	100	126	10	243	do. above £100 and not exceeding £200
1,203	30,641	.	.	.	.	.	.	.	.	2	58	17	77	do. above £200 and not exceeding £300
1,971	53,771	.	.	.		.	.	.	.	.	11	51	62	do above £300 in value.
33,431	404,256	534	1,345	1,050	843	713	1,024	1,242	1,069	504	245	85	8,654	Total.
														County of LONGFORD.
3,503	8,559	547	526	441	153	40	10	2	1	.	.	.	1,720	Holdings not exceeding £4 in value.
2,936	36,239	14	84	648	833	562	298	48	6	1	.	.	2,494	do. above £4 and not exceeding £10
5,108	26,739	1	5	25	131	374	474	135	33	.	.	.	1,178	do above £10 and not exceeding £15
3 436	22,016	.	3	2	15	97	317	245	36	.	3	.	718	do above £15 and not exceeding £20
3,838	27,430	.	5	3	2	19	171	439	77	4	1	.	721	do. above £20 and not exceeding £30
1,508	14,975	.	.	.	2	.	9	148	112	5	3	.	279	do. above £30 and not exceeding £40
1,186	11,655	1	1	.	1	.	9	57	100	7	1	.	183	do above £40 and not exceeding £50
2,497	30,275		.	.	.	.	.	9	175	103	10	1	298	do. above £50 and not exceeding £100
1,411	24,342		.	.	.	.	.	.	2	82	35	3	122	do above £100 and not exceeding £200
437	7,532		.	.	.	.	.	.	.	2	19	2	23	do. above £200 and not exceeding £300
799	15,239		.	.	.	.	.	.	.		6	17	23	do above £300 in value.
32 459	225,001	563	624	1,119	1,137	1,092	1,288	1,083	548	204	78	23	7,759	Total.

Printed image digitised by the University of Southampton Library Digitisation Unit

TABLE 61.—Showing the Number of AGRICULTURAL HOLDINGS in each County classified according to RATEABLE the Number of HOLDINGS

COUNTIES AND CLASSIFICATION OF HOLDINGS ACCORDING TO RATEABLE VALUATION	Number of Holdings	Rateable Valuation	POPULATION. No of Families.	POPULATION. PERSONS. Males.	POPULATION. PERSONS. Females	POPULATION. PERSONS. Total.	HOUSES. INHABITED. Total.	HOUSES. INHABITED. First Class.	HOUSES. INHABITED. Second Class	HOUSES. INHABITED. Third Class.	HOUSES. INHABITED. Fourth Class	HOUSES. Uninhabited
County of LOUTH.		£ s. d.										
Holdings not exceeding £4 in value,	1,974	4,284 1 0	1,707	3,290	3,446	6,736	1,704	7	770	888	33	91
do above £4 and not exceeding £10	1,633	11,151 15 8	1,482	3,172	3,123	6,295	1,476	16	684	755	21	72
do above £10 and not exceeding £15	797	9,981 14 6	736	1,613	1,617	3,230	734	20	414	287	13	37
do above £15 and not exceeding £20	494	8,647 6 0	473	1,149	1,017	2,166	472	18	298	150	6	46
do above £20 and not exceeding £30	564	13,581 18 0	599	1,494	1,417	2,911	597	38	391	159	9	47
do. above £30 and not exceeding £40	295	10,282 8 0	328	811	735	1,546	327	23	291	82	1	38
do above £40 and not exceeding £50	176	7,827 8 0	223	523	568	1,091	222	22	149	49	2	30
do above £50 and not exceeding £100	398	28,100 3 0	633	1,517	1,458	2,975	631	88	331	195	17	77
do. above £100 and not exceeding £200	192	26,740 18 6	509	1,224	1,189	2,413	507	83	250	167	7	73
do above £200 and not exceeding £300	72	17,608 8 0	274	630	670	1,300	272	51	117	102	2	52
do. above £300 in value,	71	37,298 7 0	553	1,318	1,371	2,689	551	74	317	158	2	104
Total,	6,666	175,504 7 6	7,517	16,741	16,611	33,352	7,493	440	3,942	2,992	119	675
County of MEATH.												
Holdings not exceeding £4 in value,	3,394	6,283 16 0	3,158	6,787	5,964	12,751	3,151	10	1,677	1,373	91	81
do above £4 and not exceeding £10	1,975	13,507 6 6	1,777	3,744	3,328	7,072	1,768	29	642	1,029	68	71
do above £10 and not exceeding £15	1,000	12,606 0 0	911	1,960	1,832	3,792	997	14	441	417	35	36
do. above £15 and not exceeding £20	683	12,012 11 0	699	1,554	1,481	3,035	692	37	352	287	16	34
do above £20 and not exceeding £30	842	21,037 15 0	914	2,147	1,976	4,123	912	62	474	352	24	50
do above £30 and not exceeding £40	487	16,999 16 0	455	1,142	1,189	2,331	486	44	283	150	9	44
do above £40 and not exceeding £50	339	15,167 10 0	378	897	758	1,655	367	28	214	112	13	30
do. above £50 and not exceeding £100	901	64,142 7 0	1,114	2,732	2,510	5,242	1,103	122	655	302	24	130
do. above £100 and not exceeding £200	682	95,495 0 10	1,065	2,533	2,492	5,025	1,060	202	548	283	27	63
do. above £200 and not exceeding £300	256	61,872 7 0	525	1,235	1,242	2,477	519	116	239	151	13	82
do. above £300 in value,	324	194,376 8 0	1,712	3,935	4,003	7,938	1,685	280	1,004	379	22	214
Total,	10,886	513,500 17 4	12,738	28,646	26,775	55,421	12,650	944	6,529	4,835	342	936
QUEEN'S County												
Holdings not exceeding £4 in value,	2,508	5,426 7 3	2,094	4,670	4,055	8,725	2,077	10	884	1,121	52	67
do. above £4 and not exceeding £10	2,074	14,243 11 5	1,805	4,292	3,808	8,100	1,791	21	935	812	23	51
do above £10 and not exceeding £15	956	11,820 6 2	858	2,145	1,922	4,067	855	17	552	283	3	26
do. above £15 and not exceeding £20	682	11,906 3 3	677	1,739	1,553	3,292	677	20	449	190	18	22
do above £20 and not exceeding £30	756	18,094 17 6	751	2,024	1,777	3,801	750	30	554	152	14	36
do. above £30 and not exceeding £40	442	15,271 9 4	480	1,356	1,176	2,532	485	23	328	122	12	49
do. above £40 and not exceeding £50	269	11,992 5 3	355	893	836	1,729	353	32	227	81	13	30
do. above £50 and not exceeding £100	578	39,550 19 0	828	2,239	2,017	4,256	823	135	475	200	13	76
do. above £100 and not exceeding £200	277	37,782 17 9	546	1,400	1,300	2,700	545	123	261	136	25	85
do. above £200 and not exceeding £300	85	20,175 0 0	225	509	556	1,065	221	61	97	61	2	36
do above £300 in value,	64	32,251 0 0	451	1,268	1,267	2,535	442	67	239	130	6	63
Total,	8,691	219,414 16 11	9,076	22,535	20,267	42,802	9,019	539	5,011	3,288	181	546

Printed image digitised by the University of Southampton Library Digitisation Unit

VALUATION, with the POPULATION, HOUSES, &c., on the HOLDINGS of each CLASS of RATEABLE VALUATION; also according to SIZE —*continued*

No. of Out-offices and Farm steadings	Area in Statute Acres	NUMBER AND SIZE OF HOLDINGS IN STATUTE ACRES. Not exceeding 1 Acre	Above 1 and not exceeding 5 Acres	Above 5 and not exceeding 10 Acres.	Above 10 and not exceeding 15 Acres.	Above 15 and not exceeding 20 Acres.	Above 20 and not exceeding 30 Acres	Above 30 and not exceeding 50 Acres.	Above 50 and not exceeding 100 Acres	Above 100 and not exceeding 200 Acres	Above 200 and not exceeding 500 Acres	Above 500 Acres.	Total No. of Holdings	COUNTIES AND CLASSIFICATION OF HOLDINGS ACCORDING TO RATEABLE VALUATION
														County of LOUTH.
4,052	6,252	726	870	331	40	6	1	.	.	.	.	.	1,974	Holdings not exceeding £4 in value.
5,147	15,355	30	324	760	369	106	31	10	1	2	.	.	1,633	do. above £4 and not exceeding £10
3,077	12,550	5	20	115	348	198	90	15	2	4	.	.	797	do. above £10 and not exceeding £15
2,316	9,870	2	8	30	74	181	166	31	2	.	.	.	494	do. above £15 and not exceeding £20
3,143	15,985	2	12	7	22	81	257	167	13	3	.	.	564	do. above £20 and not exceeding £30
1,866	11,531	.	3	4	3	9	47	184	44	.	1	.	295	do. above £30 and not exceeding £40
1,271	8,080	1	.	1	1	3	13	73	76	8	.	.	176	do. above £40 and not exceeding £50
3,649	29,719		.	1	1	4	3	58	274	55	2	.	398	do. above £50 and not exceeding £100
2,761	27,432	.	.	.	.	1	.	1	33	138	17	2	192	do. above £100 and not exceeding £200
1,465	17,330	.	.	.	.	.	.	.	.	8	50	14	72	do. above £200 and not exceeding £300
2,685	36,203	.	.	.	.	.	.	.	1	2	44	24	71	do. above £300 in value.
31,438	190,337	766	1,237	1,249	858	589	608	539	446	220	114	40	6,666	Total.
														County of MEATH.
7,259	6,997	1,885	1,229	244	28	7	1	.	.	.	.	.	3,394	Holdings not exceeding £4 in value.
6,231	18,713	50	336	920	475	141	47	7	1	1	.	.	1,978	do. above £4 and not exceeding £10
3,931	17,389	8	22	113	243	320	244	49	.	1	.	.	1,000	do. above £10 and not exceeding £15
3,201	15,802	10	13	24	74	175	280	99	8	.	.	.	683	do. above £15 and not exceeding £20
4,533	26,783	2	11	3	31	65	299	388	44	1	.	.	842	do. above £20 and not exceeding £30
2,700	21,373	.	2	5	5	5	53	263	132	2	.	.	457	do. above £30 and not exceeding £40
2,062	19,228	.	1	5	.	4	12	110	203	3	1	.	339	do. above £40 and not exceeding £50
6,524	75,902	.	2	3	5	.	5	61	611	212	2	.	901	do. above £50 and not exceeding £100
6,486	100,789	.	.	1	.	.	2	3	52	526	98	.	682	do. above £100 and not exceeding £200
3,184	65,350	.	.	.	.	.	.	.	1	42	213	.	256	do. above £200 and not exceeding £300
9,267	194,100	.	.	.	.	.	.	.	.	1	187	136	324	do. above £300 in value.
55,358	568,426	1,955	1,616	1,318	861	717	943	998	1,052	789	501	136	10,880	Total.
														QUEEN'S County.
5,313	12,413	644	1,207	478	101	30	26	10	5	4	3	.	2,508	Holdings not exceeding £4 in value.
7,326	34,277	31	136	566	539	398	262	108	24	6	2	2	2,074	do. above £4 and not exceeding £10
4,495	27,404	9	6	23	94	295	349	191	45	8	5	1	956	do. above £10 and not exceeding £15
3,706	25,433	1	7	3	19	68	208	295	68	10	2	1	682	do. above £15 and not exceeding £20
4,745	41,052	2	1	4	1	7	73	386	247	27	7	1	756	do. above £20 and not exceeding £30
3,125	28,354	2	.	.	2	6	10	106	285	28	3	.	442	do. above £30 and not exceeding £40
2,160	23,019	.	.	.	.	2	5	30	176	54	2	2	269	do. above £40 and not exceeding £50
5,485	71,297	.	.	.	1	.	.	10	221	311	31	4	578	do. above £50 and not exceeding £100
3,622	63,244	.	.	.	.	.	.	1	2	130	137	7	277	do. above £100 and not exceeding £200
1,452	28,093	.	.	.	.	.	.	.	.	4	76	5	85	do. above £200 and not exceeding £300
2,234	46,927	.	.	.	.	.	.	.	1	.	22	41	64	do. above £300 in value.
43,665	401,513	689	1,357	1,074	757	736	931	1,137	1,074	582	290	64	8,691	Total.

Printed image digitised by the University of Southampton Library Digitisation Unit

TABLE 61.—Showing the Number of AGRICULTURAL HOLDINGS in each County classified according to RATEABLE the Number of HOLDINGS

COUNTIES AND CLASSIFICATION OF HOLDINGS ACCORDING TO RATEABLE VALUATION.	Number of Holdings	Rateable Valuation	POPULATION. No. of Families	POPULATION. Persons. Males.	POPULATION. Persons. Females	POPULATION. Persons. Total	HOUSES. Inhabited. Total	HOUSES. Inhabited. First Class.	HOUSES. Inhabited. Second Class.	HOUSES. Inhabited. Third Class.	HOUSES. Inhabited. Fourth Class	HOUSES. Uninhabited
County of WESTMEATH.		£ s d.										
Holdings not exceeding £4 in value,	3,139	6,017 15 2	2,717	5,836	5,039	10,875	2,713	10	1,441	1,193	00	63
do. above £4 and not exceeding £10 „	1,848	13,334 3 0	1,529	3,542	3,305	6,847	1,526	30	893	581	22	40
do. above £10 and not exceeding £15 „	1,031	12,958 14 9	946	2,227	2,027	4,254	041	34	618	277	12	28
do above £15 and not exceeding £20 „	780	13,619 10 0	717	1,763	1,648	3,411	714	20	511	174	9	21
do. above £20 and not exceeding £30 „	928	22,849 17 0	881	2,260	2,081	4 341	880	51	640	200	9	63
do above £30 and not exceeding £40 „	522	18,176 5 0	516	1,325	1,199	2,524	516	33	387	90	6	21
do above £40 and not exceeding £50 „	299	13,539 2 6	309	821	716	1,537	307	29	223	50	5	24
do. above £50 and not exceeding £100 „	653	45,338 3 5	719	1,852	1,712	3,564	717	102	472	127	16	94
do above £100 and not exceeding £200 „	341	46,324 12 5	526	1,301	1,331	2,632	522	134	272	107	9	94
do. above £200 and not exceeding £300 „	117	28,667 1 0	245	615	562	1,177	242	70	101	67	4	34
do above £300 in value,	116	60,512 11 0	511	1,206	1,260	2,466	507	105	311	82	9	95
Total,	9,774	280,832 15 3	9,616	22,748	20,880	43,628	9,585	607	5,869	2,948	161	580
County of WEXFORD												
Holdings not exceeding £4 in value,	3,652	6,947 8 10	3,105	6,308	6,202	12,510	3,084	58	1,623	1,331	72	91
do above £4 and not exceeding £10 „	2,529	17,450 12 6	2,144	4,549	4,401	9,040	2,132	80	1,164	852	36	74
do above £10 and not exceeding £15 „	1,395	17,564 9 6	1,340	3,125	2,934	6,059	1,334	63	845	414	12	30
do above £15 and not exceeding £20 „	1,173	20,740 13 6	1,205	4,001	2,782	5,783	1,204	86	811	292	15	34
do above £20 and not exceeding £30 „	1,632	40,239 7 6	1,807	4,514	4 214	8,728	1,803	198	1,220	354	31	34
do above £30 and not exceeding £40 „	973	34,018 17 6	1,172	3,072	3,030	6,102	1,167	200	745	207	15	61
do above £40 and not exceeding £50 „	539	26,295 3 0	320	2,181	2 166	4,347	813	146	478	184	5	63
do above £50 and not exceeding £100 „	1,163	80,021 6 0	1,953	5,120	4,875	9,995	1,937	436	1,046	431	21	201
do. above £100 and not exceeding £200 „	338	51,820 8 6	1,058	2,592	2,646	5,238	1,014	251	491	232	20	144
do above £200 and not exceeding £300 „	76	16,623 17 5	353	838	881	1,719	347	69	167	114	6	39
do above £300 in value,	47	20,303 7 0	427	959	1,009	1,968	423	69	258	90	6	51
Total,	13,611	332,534 11 3	15,384	36,259	35,230	71,489	15,288	1,647	8,848	4,551	242	945
County of WICKLOW.												
Holdings not exceeding £4 in value,	1,063	2,332 17 0	857	1,893	1,691	3,584	852	9	484	345	14	40
do. above £4 and not exceeding £10 „	1,373	9,511 11 8	1,173	2,697	2,405	5,102	1,164	29	738	380	17	35
do above £10 and not exceeding £15 „	783	9,817 2 6	733	1,808	1,672	3,480	725	22	558	141	4	51
do. above £15 and not exceeding £20 „	593	10,403 4 3	586	1,519	1,349	2,868	582	26	434	117	5	35
do. above £20 and not exceeding £30 „	762	18,973 3 6	812	2,382	1,926	4,308	805	49	617	134	5	73
do. above £30 and not exceeding £40 „	432	15,096 16 0	511	1,309	1,182	2,491	502	84	352	83	3	39
do. above £40 and not exceeding £50 „	262	11,800 17 0	367	974	838	1,812	361	38	256	64	3	55
do above £50 and not exceeding £100 „	597	41,946 14 0	915	2,375	2,272	4,647	906	158	573	161	16	111
do above £100 and not exceeding £200 „	279	38,063 9 0	631	1,614	1,571	3,185	617	143	360	109	5	100
do. above £200 and not exceeding £300 „	80	19,240 0 0	311	768	725	1,493	303	58	193	51	1	63
do above £300 in value,	79	43,136 3 6	743	1,821	1,858	3,679	736	98	506	124	8	87
Total,	6,308	220,323 17 11	7,639	19,160	17,489	36,649	7,553	692	5,071	1,709	81	604

Printed image digitised by the University of Southampton Library Digitisation Unit

VALUATION, with the POPULATION, HOUSES, &c, on the HOLDINGS of each CLASS of RATEABLE VALUATION; also according to SIZE.—*continued.*

No of Out-offices and Farm steadings.	Area in Statute Acres.	NUMBER AND SIZE OF HOLDINGS IN STATUTE ACRES. Not exceeding 1 Acre.	Above 1 and not exceeding 5 Acres.	Above 5 and not exceeding 10 Acres	Above 10 and not exceeding 15 Acres	Above 15 and not exceeding 20 Acres.	Above 20 and not exceeding 30 Acres.	Above 30 and not exceeding 50 Acres	Above 50 and not exceeding 100 Acres	Above 100 and not exceeding 200 Acres	Above 200 and not exceeding 500 Acres.	Above 500 Acres.	Total No of Holdings	COUNTIES AND CLASSIFICATION OF HOLDINGS ACCORDING TO RATEABLE VALUATION.
														County of WESTMEATH
6,452	10,361	1,372	1,279	387	63	20	10	2	1	2	3	.	3,139	Holdings not exceeding £4 in value
5,749	21,396	26	165	759	532	267	73	24	1	.	1	.	1,348	do. above £4 and not exceeding £10
4,261	20,720	6	6	62	198	387	301	62	4	2	1	.	1,031	do. above £10 and not exceeding £15
3,710	20,928	.	4	9	29	123	405	202	3	.	.	.	780	do. above £15 and not exceeding £20
4,677	34,435	.	2	6	7	26	236	564	81	6	.	.	928	do. above £20 and not exceeding £30
2,986	27,703	.	.	3	2	.	22	236	248	11	.	.	522	do. above £30 and not exceeding £40
1,861	20,012		.	.	.	1	2	57	220	18	1	.	299	do. above £40 and not exceeding £50
4,530	64,461	.	.	.	.	.	1	18	370	256	8	.	653	do. above £50 and not exceeding £100
3,583	64,730	.		.	.	.		.	13	211	116	1	341	do. above £100 and not exceeding £200
1,648	36,541	.			.	.	.	.	.	2	113	2	117	do. above £200 and not exceeding £300
3,241	81,159		.	.		.	.	.	.	.	40	76	116	do. above £300 in value.
42,693	402,376	1,400	1,456	1,226	831	824	1,050	1,165	946	508	283	79	9,774	Total
														County of WEXFORD.
8,287	12,509	1,412	1,586	494	99	35	16	4	4	2	.	.	3,652	Holdings not exceeding £4 in value.
10,827	35,377	26	219	791	693	402	296	86	13	2	1	.	2,529	do. above £4 and not exceeding £10
8,036	36,627	1	14	74	142	275	523	325	38	2	.	1	1,355	do. above £10 and not exceeding £15
7,999	40,317	3	4	16	42	84	346	579	94	3	1	1	1,173	do. above £15 and not exceeding £20
12,858	75,500	2	7	6	19	29	197	825	532	15	.	.	1,632	do. above £20 and not exceeding £30
8,813	60,811	.	4	3	5	10	29	261	591	70	.	.	973	do. above £30 and not exceeding £40
6,012	45,722	.	1	4	3	3	9	60	405	101	3	.	589	do. above £40 and not exceeding £50
14,228	130,170	.	.	.	2	1	9	31	507	566	45	2	1,183	do. above £50 and not exceeding £100
7,003	77,268	.	.	1	1	.	.	1	12	216	153	4	388	do. above £100 and not exceeding £200
2,100	23,828	.	.	.	.	.	.	.	.	5	61	4	70	do. above £200 and not exceeding £300
2,341	30,929	.	.	.			.	.		.	15	32	47	do. above £300 in value.
88,384	569,058	1,444	1,835	1,389	1,006	839	1,425	2,172	2,196	982	279	44	13,611	Total.
														County of WICKLOW.
2,392	7,639	267	452	197	65	36	13	16	16	4	2	.	1,068	Holdings not exceeding £4 in value.
4,487	30,905	17	164	284	260	182	223	155	63	18	6	1	1,373	do. above £4 and not exceeding £10
3,654	36,086	7	19	55	74	105	193	178	112	23	11	6	783	do. above £10 and not exceeding £15
3,206	31,321	.	7	19	26	38	112	216	132	26	12	5	593	do. above £15 and not exceeding £20
4,534	53,560	.	19	8	13	29	76	242	295	56	18	6	762	do. above £20 and not exceeding £30
3,172	35,529	.	4	7	4	6	22	85	214	72	16	2	432	do. above £30 and not exceeding £40
2,110	26,634	1	3	5	.	3	6	30	144	57	10	3	262	do. above £40 and not exceeding £50
5,720	76,561	1	5	9	1	2	12	32	231	236	59	9	597	do. above £50 and not exceeding £100
4,015	61,249	.	1	3	1	2	2	1	23	149	77	15	279	do. above £100 and not exceeding £200
1,809	29,369	.	.	.	.	.	.	1	2	16	51	10	80	do. above £200 and not exceeding £300
3,163	61,650	.	.	.	.	2	.	.	2	3	31	41	79	do. above £300 in value.
38,722	450,553	293	674	587	444	405	659	956	1,239	660	295	98	6,308	Total.

Printed image digitised by the University of Southampton Library Digitisation Unit

TABLE 61.—Showing the Number of AGRICULTURAL HOLDINGS in each County, classified according to RATEABLE the Number of HOLDINGS

COUNTIES AND CLASSIFICATION OF HOLDINGS ACCORDING TO RATEABLE VALUATION.	Number of Holdings.	Rateable Valuation.	POPULATION.				HOUSES.					
			No of Families	PERSONS.			INHABITED.					Uninhabited.
				Males.	Females.	Total.	Total.	First Class.	Second Class.	Third Class.	Fourth Class	
County of CLARE.		£ s. d.										
Holdings not exceeding £4 in value, .	3,241	6,650 9 6	2,576	6,346	5,726	12,072	2,562	9	1,303	1,193	57	64
do. above £4 and not exceeding £10 ,,	5,103	36,006 6 11	4,910	13,538	12,529	26,067	4,859	35	3,331	1,489	34	38
do. above £10 and not exceeding £15 ,,	2,622	32,548 0 6	2,085	7,866	7,255	15,121	2,670	31	2,024	593	22	77
do above £15 and not exceeding £20 ,,	1,445	25,036 14 6	1,528	4,535	4,194	8,729	1,524	24	1,202	284	14	60
do above £20 and not exceeding £30 ,,	1,378	33,701 5 9	1,516	4,714	4,451	9,165	1,496	39	1,130	310	17	80
do above £30 and not exceeding £40 ,,	618	21,470 19 0	701	2,083	1,916	3,999	699	37	486	162	14	65
do. above £40 and not exceeding £50 ,,	309	13,382 19 6	307	1,084	963	2,047	362	21	243	93	5	46
do above £50 and not exceeding £100 ,,	653	45,247 14 0	958	2,657	2,467	5,124	934	111	538	272	13	108
do above £100 and not exceeding £200 ,,	260	36,292 11 0	552	1,491	1,360	2,851	545	109	256	170	10	75
do above £200 and not exceeding £300 ,,	64	15,756 11 0	218	530	553	1,083	217	44	106	64	3	13
do. above £300 in value, ...	63	30,386 8 0	345	869	877	1,746	341	60	164	116	1	41
Total, ...	15,746	296,979 19 8	10,356	45,713	42,201	88,004	16,239	520	10,783	4,746	190	734
County of CORK.												
Holdings not exceeding £4 in value, .	7,369	14,928 9 10	6,839	16,460	15,547	32,007	6,797	63	4,242	2,404	88	151
do above £4 and not exceeding £10 ,,	6,622	46,261 2 6	6,597	18,172	17,488	35,660	6,587	123	3,650	2,718	96	133
do. above £10 and not exceeding £15 ,,	3,755	47,159 18 7	3,978	11,424	10,889	22,313	3,955	122	2,812	972	49	176
do. above £15 and not exceeding £20 ,,	2,348	49,369 0 4	3,213	9,410	8,814	18,224	3,195	151	2,316	680	48	181
do. above £20 and not exceeding £30 ,,	3,754	92,874 0 1	4,539	13,337	12,728	26,065	4,519	264	3,317	875	63	327
do. above £30 and not exceeding £40 ,,	2,284	79,991 10 6	3,066	9,293	8,790	18,083	3,056	238	2,172	603	43	296
do above £40 and not exceeding £50 ,,	1,523	68,419 4 0	2,196	6,132	5,921	12,053	2,190	206	1,550	401	33	228
do. above £50 and not exceeding £100 ,,	3,035	211,195 3 8	5,308	15,228	14,423	29,651	5,272	741	3,423	1,053	55	618
do above £100 and not exceeding £200 ,,	1,185	162,807 4 4	3,358	9,532	9,069	18,601	3 333	589	2,000	716	28	562
do above £200 and not exceeding £300 ,,	210	49,972 15 0	973	3,498	3,516	7,014	962	163	600	194	5	147
do above £300 in value, ...	141	71,058 1 0	1,192	2,993	2,967	5,960	1,184	157	798	227	2	203
Total, ...	32,726	894,536 14 10	41,261	115,479	110,152	225,631	41,050	2,817	26,880	10,843	510	3,071
County of KERRY.												
Holdings not exceeding £4 in value,	6,464	12,317 6 5	6,346	16,723	15,671	32,394	6,306	35	1,691	4,239	341	107
do. above £4 and not exceeding £10 ,,	5,384	37,097 7 6	5,826	17,985	16,844	34,829	5,782	45	2,303	3,255	179	100
do. above £10 and not exceeding £15 ,,	2,474	30,534 12 0	2,793	9,007	8,395	17,402	2,765	38	1,499	1,143	85	60
do. above £15 and not exceeding £20 ,,	1,427	24,955 16 7	1,666	5,380	5,020	10,400	1,651	52	984	566	49	63
do. above £20 and not exceeding £30 ,,	1,546	38,069 1 6	1,986	6,766	6,361	13,127	1,965	76	1,235	580	75	74
do above £30 and not exceeding £40 ,,	712	24,337 10 4	959	3,135	2,971	6,106	944	54	611	245	34	29
do. above £40 and not exceeding £50 ,,	367	17,403 2 0	526	1,738	1,752	3,490	518	51	312	126	29	27
do. above £50 and not exceeding £100 ,,	545	36,199 14 0	1,013	3,152	3,090	6,242	989	117	521	296	55	34
do. above £100 and not exceeding £200 ,,	120	14,353 8 6	355	997	1,005	2,002	353	65	182	91	15	33
do. above £200 and not exceeding £300 ,,	20	4,579 16 0	161	349	401	750	145	17	85	43	.	13
do above £300 in value, ...	17	6,420 14 0	255	569	616	1,185	247	23	150	55	13	44
Total, ...	19,096	246,268 8 10	21,886	65,801	62,126	127,927	21,066	573	9,579	10,689	875	633

Printed image digitised by the University of Southampton Library Digitisation Unit

MUNSTER.

VALUATION, with the POPULATION, HOUSES, &c., on the HOLDINGS of each CLASS of RATEABLE VALUATION, also according to SIZE—*continued.*

No. of Out-offices and Farm-steadings.	Area in Statute Acres.	NUMBER AND SIZE OF HOLDINGS IN STATUTE ACRES. Not exceeding 1 Acre.	Above 1 and not exceeding 5 Acres.	Above 5 and not exceeding 10 Acres.	Above 10 and not exceeding 15 Acres.	Above 15 and not exceeding 20 Acres.	Above 20 and not exceeding 30 Acres.	Above 30 and not exceeding 50 Acres.	Above 50 and not exceeding 100 Acres.	Above 100 and not exceeding 200 Acres.	Above 200 and not exceeding 500 Acres.	Above 500 Acres.	Total No. of Holdings.	COUNTIES AND CLASSIFICATION OF HOLDINGS ACCORDING TO RATEABLE VALUATION.
														County of CLARE.
5,651	37,445	772	911	591	331	196	164	174	84	11	7	.	3,241	Holdings not exceeding £4 in value.
16,248	146,222	13	135	489	824	867	1,289	960	453	57	15	1	5,103	do above £4 and not exceeding £10
10,512	105,950	6	17	57	131	267	697	939	405	80	19	1	2,622	do. above £10 and not exceeding £15
6,408	72,346	1	5	5	29	75	261	568	370	90	8	3	1,435	do above £15 and not exceeding £20
6,666	92,599	1	2	8	5	23	135	429	612	136	23	4	1,378	do above £20 and not exceeding £30
3,189	51,109	.	1	3	5	6	23	122	338	89	31	.	618	do. above £30 and not exceeding £40
1,650	35,332	.	2	.	.	1	4	39	160	73	25	5	309	do above £40 and not exceeding £50
4,390	92,297	.	.	1	.	1	.	26	239	288	88	10	653	do above £50 and not exceeding £100
2,844	64,038	.	.	.	.	.	1	.	11	118	111	16	260	do. above £100 and not exceeding £200
1,177	25,911	.	.	.	.	.	.	.	.	2	53	9	64	do. above £200 and not exceeding £300
1,704	43,411	.	.	.	.	.	.	.	.	.	29	34	63	do. above £300 in value.
60,439	766,720	793	1,073	1,154	1,325	1,436	2,594	3,257	2,675	944	412	83	15,746	Total.
														County of CORK
16,111	56,389	3,447	1,510	956	458	341	285	233	110	21	8	.	7,369	Holdings not exceeding £4 in value
23,100	194,820	104	529	897	913	937	1,215	1,124	657	176	38	2	6,622	do above £4 and not exceeding £10
16,935	163,539	20	104	146	237	417	365	1,112	633	157	56	8	3,755	do above £10 and not exceeding £15
15,054	150,289	12	43	72	76	157	509	1,011	734	165	67	2	2,848	do. above £15 and not exceeding £20
22,563	235,251	12	34	48	53	94	372	1,381	1,422	301	78	9	3,754	do above £20 and not exceeding £30
15,798	163,036	6	26	17	28	36	109	498	1,243	273	42	6	2,284	do above £30 and not exceeding £40
11,623	128,464	4	10	9	9	13	34	214	897	299	34	.	1,523	do above £40 and not exceeding £50
28,427	333,785	1	21	23	19	23	37	139	1,306	1,313	144	15	3,035	do above £50 and not exceeding £100
16,369	208,343	.	3	6	7	3	7	13	110	721	306	9	1,185	do. above £100 and not exceeding £200
4,568	59,739	.	.	2	2		.	4	4	41	145	12	210	do above £200 and not exceeding £300
4,035	80,618	.	.	2	.	1	1	1	.	6	72	53	141	do above £300 in value
174,383	1,774,303	3,606	2,280	2,178	1,832	2,022	3,434	5,680	7,110	3,473	990	121	32,726	Total.
														County of KERRY.
12,056	92,046	1,073	1,689	1,232	736	524	554	384	220	57	14	1	6,484	Holdings not exceeding £4 in value
17,104	287,232	19	96	230	389	593	1,082	1,281	933	462	176	18	5,331	do. above £4 and not exceeding £10
9,054	183,952	6	13	24	56	105	407	791	627	297	126	22	2,474	do above £10 and not exceeding £15
6,140	120,429	2	4	13	20	39	138	512	451	157	68	23	1,427	do above £15 and not exceeding £20
7,039	111,646	2	3	9	14	26	89	428	872	208	70	25	1,546	do above £20 and not exceeding £30
4,130	67,393	.	2	1	3	5	26	122	384	121	40	8	712	do above £30 and not exceeding £40
2,429	38,699	.	4	1	1	2	5	35	188	110	18	3	307	do above £40 and not exceeding £50
4,561	76,849	.	1	1	3	3	8	30	187	246	53	13	545	do. above £50 and not exceeding £100
1,591	24,794	.	.	3	1	1	.		11	51	53	1	120	do. above £100 and not exceeding £200
555	10,441	.	1	.	.	1	.		1	1	13	3	20	do above £200 and not exceeding £300
715	10,960	.	.	.	.	.	.		.	1	4	12	17	do. above £300 in value.
66,974	1,023,841	1,102	1,813	1,564	1,223	1,304	2,309	3,583	3,724	1,711	634	129	19,096	Total.

Printed image digitised by the University of Southampton Library Digitisation Unit

TABLE 61.—Showing the Number of AGRICULTURAL HOLDINGS in each County, classified according to RATEABLE the Number of HOLDINGS

COUNTIES AND CLASSIFICATION OF HOLDINGS ACCORDING TO RATEABLE VALUATION	Number of Holdings	Rateable Valuation	POPULATION. No. of Families	POPULATION. Persons. Males	POPULATION. Persons. Females	POPULATION. Persons. Total	HOUSES. Inhabited. Total	HOUSES. Inhabited. First Class	HOUSES. Inhabited. Second Class	HOUSES. Inhabited. Third Class	HOUSES. Inhabited. Fourth Class	HOUSES. Uninhabited
County of LIMERICK.		£ s. d.										
Holdings not exceeding £4 in value, .	4,654	8,147 19 0	4,252	10,118	9,008	19,126	4,212	24	2,637	1,412	139	50
do. above £4 and not exceeding £10 ,,	2,227	15,630 5 6	2,096	5,242	4,949	10,191	2,081	42	1,015	963	61	65
do. above £10 and not exceeding £15 ,,	1,405	17,809 4 6	1,456	4,059	3,722	7,781	1,451	27	791	588	45	46
do. above £15 and not exceeding £20 ,,	1,126	19,824 13 3	1,176	3,144	3,088	6,230	1,170	31	701	406	32	52
do. above £20 and not exceeding £30 ,,	1,682	42,218 19 6	1,796	4,852	5,134	9,986	1,775	65	1,130	532	48	68
do. above £30 and not exceeding £40 ,,	1,090	38,091 3 0	1,248	3,429	3,488	6,917	1,215	71	826	310	38	62
do. above £40 and not exceeding £50 ,,	757	35,910 13 0	852	2,385	2,426	4,811	818	70	570	188	20	49
do. above £50 and not exceeding £100 ,,	1,570	110,285 1 0	1,906	6,098	5,452	11,550	1,897	194	1,326	335	42	113
do. above £100 and not exceeding £200 ,,	560	75,644 6 8	988	2,821	2,899	5,720	978	175	543	229	31	85
do. above £200 and not exceeding £300 ,,	133	32,279 4 0	394	1,008	1,068	2,076	386	74	222	76	14	61
do. above £300 in value, ...	83	42,626 9 0	563	1,251	1,401	2,652	556	61	300	158	17	97
Total, ...	15,288	436,467 18 5	16,727	44,405	42,635	87,040	16,599	854	10,061	5,197	487	737
County of TIPPERARY, NORTH RIDING.												
Holdings not exceeding £4 in value, .	2,364	4,822 8 5	1,843	4,275	3,929	8,204	1,833	9	1,039	744	41	53
do. above £4 and not exceeding £10 ,,	1,977	13,742 4 1	1,675	4,407	4,127	8,534	1,669	29	1,079	547	14	47
do. above £10 and not exceeding £15 ,,	1,177	14,888 9 0	1,069	2,906	2,538	5,544	1,068	21	828	213	6	39
do. above £15 and not exceeding £20 ,,	911	16,019 9 6	870	2,430	2,201	4,631	862	21	718	119	4	28
do. above £20 and not exceeding £30 ,,	1,039	25,413 14 9	1,066	3,104	2,819	5,953	1,061	45	875	134	7	57
do. above £30 and not exceeding £40 ,,	559	19,612 4 0	619	1,835	1,689	3,524	617	58	468	61	7	42
do. above £40 and not exceeding £50 ,,	365	16,311 14 0	432	1,307	1,199	2,506	432	46	318	61	7	48
do. above £50 and not exceeding £100 ,,	644	44,108 10 0	857	2,516	2,399	4,915	854	139	533	173	9	36
do. above £100 and not exceeding £200 ,,	258	35,662 17 0	496	1,257	1,417	2,674	492	131	264	90	7	63
do. above £200 and not exceeding £300 ,,	74	17,936 13 0	230	604	613	1,217	228	54	97	73	4	41
do. above £300 in value, . . .	64	39,027 4 0	456	1,073	1,122	2,195	453	71	282	95	5	75
Total, ...	9,432	247,611 8 3	9,613	25,714	24,183	49,897	9,569	624	6,501	2,333	111	590
County of TIPPERARY, SOUTH RIDING.												
Holdings not exceeding £4 in value,	2,328	5,254 6 11	2,407	5,563	5,163	10,726	2,332	26	1,456	834	66	71
do. above £4 and not exceeding £10 ,,	1,722	12,025 11 6	1,410	3,476	3,333	6,809	1,399	40	764	575	20	30
do. above £10 and not exceeding £15 ,,	1,097	13,856 1 0	981	2,533	2,434	4,967	978	28	620	310	20	41
do. above £15 and not exceeding £20 ,,	919	16,158 19 0	832	2,179	2,255	4,434	825	28	552	236	9	30
do. above £20 and not exceeding £30 ,,	1,383	31,422 17 10	1,383	3,891	3,593	7,484	1,376	64	940	349	23	47
do. above £30 and not exceeding £40 ,,	865	30,456 9 0	870	2,515	2,353	4,868	865	45	659	151	10	36
do. above £40 and not exceeding £50 ,,	582	26,294 3 10	625	1,827	1,723	3,550	623	57	434	124	8	36
do. above £50 and not exceeding £100 ,,	1,079	75,019 4 9	1,298	3,844	3,562	7,406	1,297	185	885	210	17	106
do. above £100 and not exceeding £200 ,,	465	63,653 16 0	761	2,153	1,982	4,135	754	185	417	135	14	96
do. above £200 and not exceeding £300 ,,	97	23,520 9 0	252	943	646	1,589	252	59	123	68	2	35
do. above £300 in value, . . .	96	48,651 13 0	570	2,193	1,943	4,136	562	106	339	113	4	76
Total, . . .	11,133	348,718 12 0	11,389	31,117	28,987	60,104	11,313	823	7,189	3,108	193	669

Printed image digitised by the University of Southampton Library Digitisation Unit

VALUATION, with the POPULATION, HOUSES, &c., on the HOLDINGS of each CLASS of RATEABLE VALUATION; also according to SIZE—*continued.*

No of Out-offices and Farm-steadings.	Area in Statute Acres.	NUMBER AND SIZE OF HOLDINGS IN STATUTE ACRES. Not exceeding 1 Acre.	Above 1 and not exceeding 5 Acres.	Above 5 and not exceeding 10 Acres.	Above 10 and not exceeding 15 Acres.	Above 15 and not exceeding 20 Acres.	Above 20 and not exceeding 30 Acres.	Above 30 and not exceeding 50 Acres.	Above 50 and not exceeding 100 Acres.	Above 100 and not exceeding 200 Acres.	Above 200 and not exceeding 500 Acres.	Above 500 Acres.	Total No of Holdings.	COUNTIES AND CLASSIFICATION OF HOLDINGS ACCORDING TO RATEABLE VALUATION.
														County of LIMERICK.
7,516	17,005	2,821	1,156	324	135	85	70	53	22	4	1	.	4,651	Holdings not exceeding £4 in value.
5,717	46,344	55	289	513	385	282	280	261	134	24	4	.	2,227	do. above £4 and not exceeding £10 ,,
4,702	44,920	5	36	89	211	243	339	277	165	37	3	1	1,406	do. above £10 and not exceeding £15 ,,
4,248	42,732	4	13	19	65	175	355	302	153	39	3	1	1,126	do. above £15 and not exceeding £20 ..
7,087	75,077	4	12	31	23	76	454	697	340	55	10	.	1,682	do. above £20 and not exceeding £30 ..
5,309	62,310	.	8	13	9	12	85	439	401	59	12	2	1,090	do. above £30 and not exceeding £40 ,,
4,096	49,340	5	1	6	4	12	23	256	383	54	11	2	757	do. above £40 and not exceeding £50 ..
10,014	145,677	.	5	6	3	3	9	125	997	379	37	6	1,570	do. above £50 and not exceeding £100 ,
5,313	85,929	1	1	2	.	1	1	5	67	392	88	2	560	do. above £100 and not exceeding £200 ..
2,004	36,725	.	.	.	.	.	.	.	3	25	100	5	133	do. above £200 and not exceeding £300 ,
2,470	47,917		.	.	.	.		.	.	1	48	34	83	do. above £300 in value.
58,836	554,476	2,695	1,498	1,003	835	892	1,596	2,465	2,665	1,069	317	53	15,283	Total.
														County of TIPPERARY, NORTH RIDING.
4,679	12,493	856	886	378	91	52	46	34	9	10	2	.	2,364	Holdings not exceeding £4 in value.
6,690	39,367	22	162	449	441	327	289	190	88	18	.	.	1,977	do. above £4 and not exceeding £10 ,,
5,091	35,911	5	10	62	107	134	397	302	83	26	1	.	1,177	do. above £10 and not exceeding £15 ..
4,552	35,288	2	9	17	28	69	253	373	141	16	3	.	911	do. above £15 and not exceeding £20 ,,
6,063	54,618	1	3	6	21	26	124	443	371	36	8	.	1,039	do. above £20 and not exceeding £30 .
3,665	39,684	1	1	.	2	7	13	141	344	40	7	3	559	do. above £30 and not exceeding £40 ,,
2,705	31,104		1	3	1	2	5	45	228	69	10	1	365	do. above £40 and not exceeding £50 ..
5,425	78,806		.	.	.	1	2	19	241	336	41	4	644	do. above £50 and not exceeding £100 ..
3,146	58,709		.	.	.	.	.	5	13	108	124	8	258	do. above £100 and not exceeding £200 .
1,371	28,661		.		.	.	.	.		2	59	13	74	do. above £200 and not exceeding £300 ..
2,195	53,599				.	.		.	.	1	13	50	64	do. above £300 in value.
45,582	468,240	887	1,072	906	691	668	1,129	1,552	1,518	662	268	79	9,432	Total.
														County of TIPPERARY, SOUTH RIDING.
5,441	12,300	1,360	954	283	99	34	41	45	8	.	4	.	2,828	Holdings not exceeding £4 in value.
5,083	28,616	22	218	533	376	238	160	121	46	2	4	2	1,722	do. above £4 and not exceeding £10 ,,
4,203	28,844	5	12	72	226	261	260	161	86	12	1	1	1,097	do. above £10 and not exceeding £15 ,,
3,076	28,837	1	4	15	66	153	337	251	77	12	2	1	919	do. above £15 and not exceeding £20 ..
7,016	57,789	2	4	17	20	96	337	638	229	33	6	1	1,383	do. above £20 and not exceeding £30 ..
4,980	47,824	1	4	3	9	8	88	369	349	26	5	3	865	do. above £30 and not exceeding £40 .
3,773	39,537	.	.	2	2	4	14	176	337	39	6	2	582	do. above £40 and not exceeding £50 ,,
8,068	106,291	.	4	4	2	2	9	71	623	330	30	4	1,079	do. above £50 and not exceeding £100 ..
5,155	81,154		.		2	1	.	1	33	303	122	3	465	do. above £100 and not exceeding £200 ..
1,522	28,661				.	.	.	.	1	5	90	1	97	do. above £200 and not exceeding £300 ,
2,622	56,004								.	2	53	41	96	do. above £300 in value.
51,341	516,057	1,391	1,200	929	802	797	1,246	1,833	1,789	764	323	59	11,133	Total.

Printed image digitised by the University of Southampton Library Digitisation Unit

TABLE 61.—Showing the Number of AGRICULTURAL HOLDINGS in each County, classified according to RATEABLE the Number of HOLDINGS

COUNTIES AND CLASSIFICATION OF HOLDINGS ACCORDING TO RATEABLE VALUATION.	Number of Holdings.	Rateable Valuation.	POPULATION.				HOUSES.					
			No. of Families	PERSONS.			INHABITED.					Uninhabited
				Males.	Females.	Total.	Total.	First Class.	Second Class.	Third Class.	Fourth Class	
County of WATERFORD		£ s. d.										
Holdings not exceeding £4 in value, .	3,090	5,497 0 6	2,526	5,720	5,376	11,096	2,503	11	1,418	1,047	27	56
do. above £4 and not exceeding £10 ,,	1,336	9,168 11 5	1,113	2,927	2,688	5,615	1,111	30	670	401	10	50
do. above £10 and not exceeding £15 ,,	570	7,151 10 0	535	1,602	1,546	3,148	526	30	325	170	1	26
do. above £15 and not exceeding £20 ,	421	7,377 4 0	413	1,133	1,092	2,225	413	30	283	98	2	31
do above £20 and not exceeding £30 ,,	685	17,213 14 0	672	1,838	1,701	3,539	669	40	473	147	9	41
do above £30 and not exceeding £40 ,,	533	18,791 8 6	593	1,663	1,594	3,257	588	29	437	119	3	47
do. above £40 and not exceeding £50 ,,	359	15,882 17 6	424	1,307	1,171	2,478	423	39	313	66	5	27
do above £50 and not exceeding £100 ,,	958	68,146 4 6	1,334	3,949	3,559	7,508	1,333	156	875	277	25	104
do above £100 and not exceeding £200 ,,	403	53,571 17 0	714	2,249	1,894	4,143	714	161	372	177	4	126
do above £200 and not exceeding £300 ,,	61	14,691 2 6	221	536	540	1,076	212	36	126	47	3	33
do. above £300 in value, . . .	43	24,530 5 10	398	834	929	1,763	388	52	247	86	3	72
Total, ...	8,459	242,021 15 9	8,943	23,758	22,090	45,848	8,330	614	5,539	2,635	92	604

Printed image digitised by the University of Southampton Library Digitisation Unit

VALUATION, with the POPULATION, HOUSES, &c., on the HOLDINGS of each CLASS of RATEABLE VALUATION; also according to SIZE—*continued.*

No. of Out-offices and Farm-steadings	Area in Statute Acres.	NUMBER AND SIZE OF HOLDINGS IN STATUTE ACRES.												COUNTIES AND CLASSIFICATION OF HOLDINGS ACCORDING TO RATEABLE VALUATION.
		Not exceeding 1 Acre.	Above 1 and not exceeding 5 Acres.	Above 5 and not exceeding 10 Acres.	Above 10 and not exceeding 15 Acres.	Above 15 and not exceeding 20 Acres.	Above 20 and not exceeding 30 Acres.	Above 30 and not exceeding 50 Acres.	Above 50 and not exceeding 100 Acres.	Above 100 and not exceeding 200 Acres.	Above 200 and not exceeding 500 Acres.	Above 500 Acres.	Total No. of Holdings.	
														County of WATERFORD
5,071	20,246	1,498	858	251	133	77	122	80	21	11	8	1	3,090	Holdings not exceeding £4 in value.
4,528	33,406	39	171	307	201	152	171	167	101	15	9	3	1,336	do above £4 and not exceeding £10 ,,
2,590	19,340	13	24	63	78	68	137	90	71	18	8	.	570	do. above £10 and not exceeding £15 ,,
2,165	18,265	13	7	20	22	50	91	125	67	19	6	1	421	do above £15 and not exceeding £20 ,,
3,911	35,759	13	13	6	19	26	92	271	183	43	12	2	685	do above £20 and not exceeding £30 ,,
3,653	33,986	5	7	5	7	13	26	165	264	33	7	1	533	do above £30 and not exceeding £40 ,,
2,794	30,608	1	4	5	1	2	9	59	212	59	5	2	359	do above £40 and not exceeding £50 ,,
8,280	106,090	.	2	.	1	1	15	68	427	390	44	4	958	do above £50 and not exceeding £100 ,,
5,048	81,017		.	.	.	.	.	2	32	232	127	10	403	do. above £100 and not exceeding £200 ,,
1,185	16,462	.	.	1	.	.	.	.	2	12	45	1	61	do above £200 and not exceeding £300 ,
1,436	34,754	.	.	.	.	.	.	.	.	.	18	25	43	do above £300 in value.
41,964	429,933	1,582	1,086	688	462	389	663	1,027	1,385	838	289	50	8,459	Total.

Printed image digitised by the University of Southampton Library Digitisation Unit

TABLE 61.—Showing the Number of AGRICULTURAL HOLDINGS in each County, classified according to RATEABLE the Number of HOLDINGS

COUNTIES AND CLASSIFICATION OF HOLDINGS ACCORDING TO RATEABLE VALUATION.	Number of Holdings	Rateable Valuation.	POPULATION.				HOUSES.					
			No. of Families	PERSONS.			INHABITED.					Uninhabited.
				Males.	Females	Total.	Total	First Class.	Second Class.	Third Class.	Fourth Class.	
County of ANTRIM.		£ s. d.										
Holdings not exceeding £4 in value,	1,637	4,342 19 0	1,385	2,753	3,146	5,899	1,382	36	689	642	15	43
do. above £4 and not exceeding £10	4,167	29,693 18 2	4,187	8,545	9,373	17,918	4,185	87	2,255	1,822	21	216
do. above £10 and not exceeding £15	2,908	35,975 2 0	3,342	7,560	7,703	15,263	3,327	99	1,980	1,225	23	204
do. above £15 and not exceeding £20	2,233	39,361 0 1	2,794	6,715	6,873	13,588	2,786	127	1,845	808	6	190
do. above £20 and not exceeding £30	2,683	66,289 5 8	3,866	9,150	9,518	18,668	3,850	305	2,405	1,122	18	390
do. above £30 and not exceeding £40	1,461	51,091 15 0	2,576	6,196	6,265	12,461	2,568	244	1,533	783	8	342
do. above £40 and not exceeding £50	944	42,374 14 0	1,877	4,724	4,673	9,397	1,874	207	1,019	641	7	222
do. above £50 and not exceeding £100	1,584	107,811 12 6	4,228	10,014	10,245	20,259	4,213	631	2,017	1,543	22	659
do. above £100 and not exceeding £200	416	54,906 0 0	1,694	4,077	4,197	8,274	1,682	285	793	596	3	299
do. above £200 and not exceeding £300	72	17,592 1 0	507	1,418	1,438	2,856	498	66	263	164	.	79
do. above £300 in value,	68	37,419 13 0	933	2,140	2,268	4,408	930	91	526	211	2	139
Total,	18,173	486,857 0 5	27,339	63,292	65,699	128,991	27,295	2,178	15,435	9,557	125	2,862
County of ARMAGH.												
Holdings not exceeding £4 in value,	3,040	7,942 17 0	2,530	4,377	4,981	9,358	2,522	6	962	1,493	61	220
do. above £4 and not exceeding £10	5,872	40,609 9 2	5,309	10,208	10,832	21,040	5,353	27	2,768	2,480	78	330
do. above £10 and not exceeding £15	2,660	33,423 5 7	2,645	5,536	5,816	11,402	2,628	59	1,639	902	28	178
do. above £15 and not exceeding £20	1,628	28,715 13 0	1,741	3,960	3,761	7,721	1,734	55	1,140	519	20	133
do. above £20 and not exceeding £30	1,734	43,008 3 0	2,089	4,949	4,647	9,596	2,080	122	1,335	544	29	245
do. above £30 and not exceeding £40	817	28,662 5 4	1,123	2,595	2,552	5,147	1,120	93	690	309	28	116
do. above £40 and not exceeding £50	510	22,733 17 0	805	1,859	1,917	3,776	804	96	466	230	12	149
do. above £50 and not exceeding £100	727	49,149 13 2	1,725	3,851	4,053	7,904	1,716	247	898	541	30	336
do. above £100 and not exceeding £200	191	24,931 0 0	697	1,520	1,622	3,142	691	114	340	230	7	102
do. above £200 and not exceeding £300	32	7,753 5 0	175	369	497	866	173	28	96	49	.	44
do. above £300 in value,	22	11,649 10 0	219	443	502	945	218	23	143	51	1	19
Total,	17,233	298,579 3 3	19,121	39,717	41,180	80,897	19,039	870	10,527	7,348	294	1,993
County of CAVAN.												
Holdings not exceeding £4 in value,	2,825	6,824 4 2	2,406	4,899	4,644	9,543	2,398	16	1,109	1,224	49	93
do. above £4 and not exceeding £10	6,764	47,394 14 4	6,326	14,298	13,382	27,680	6,319	33	3,609	2,616	61	192
do. above £10 and not exceeding £15	3,424	42,811 4 11	3,397	8,186	7,710	15,896	3,385	33	2,187	1,121	44	124
do. above £15 and not exceeding £20	1,794	31,231 12 8	1,934	4,972	4,532	9,504	1,929	49	1,317	539	24	119
do. above £20 and not exceeding £30	1,546	37,577 9 3	1,848	4,699	4,295	8,994	1,547	91	1,246	452	25	139
do. above £30 and not exceeding £40	566	19,550 14 6	770	2,023	1,862	3,885	770	59	504	194	13	65
do. above £40 and not exceeding £50	282	12,453 8 10	427	1,084	1,030	2,114	423	47	242	131	3	59
do. above £50 and not exceeding £100	347	23,289 15 0	686	1,716	1,648	3,364	680	139	313	215	13	88
do. above £100 and not exceeding £200	103	14,060 7 0	340	794	712	1,506	333	60	151	118	4	51
do. above £200 and not exceeding £300	14	3,827 14 0	96	194	221	415	90	16	64	15	1	4
do. above £300 in value,	17	9,323 16 0	191	424	436	860	191	32	129	29	1	22
Total,	17,682	248,375 0 8	13,421	43,239	40,472	83,701	18,371	578	10,871	6,684	238	93

Printed image digitised by the University of Southampton Library Digitisation Unit

ULSTER.

VALUATION, with the POPULATION, HOUSES, &c., on the HOLDINGS of each CLASS of RATEABLE VALUATION; also according to SIZE—*continued.*

No. of Out-offices and Farm-steadings	Area in Statute Acres.	NUMBER AND SIZE OF HOLDINGS IN STATUTE ACRES. Not exceeding 1 Acre.	Above 1 and not exceeding 5 Acres.	Above 5 and not exceeding 10 Acres.	Above 10 and not exceeding 15 Acres.	Above 15 and not exceeding 20 Acres.	Above 20 and not exceeding 30 Acres	Above 30 and not exceeding 50 Acres.	Above 50 and not exceeding 100 Acres.	Above 100 and not exceeding 200 Acres.	Above 200 and not exceeding 500 Acres.	Above 500 Acres.	Total No. of Holdings.	COUNTIES AND CLASSIFICATION OF HOLDINGS ACCORDING TO RATEABLE VALUATION.
														County of ANTRIM.
3,510	9,657	260	616	346	104	53	32	13	5	.	1	.	1,637	Holdings not exceeding £4 in value.
14,552	51,542	38	629	1,573	992	467	310	119	32	8	1	.	4,167	do. above £4 and not exceeding £10
14,169	54,408	7	47	282	728	767	652	304	93	25	3	.	2,908	do. above £10 and not exceeding £15
12,866	64,165	11	24	63	224	497	827	413	137	22	9	1	2,233	do. above £15 and not exceeding £20
13,063	100,096	9	36	29	79	264	839	1,032	276	52	14	3	2,683	do. above £20 and not exceeding £30
11,980	73,376	8	16	21	22	42	199	728	360	46	14	5	1,461	do. above £30 and not exceeding £40
8,556	58,313	3	9	10	4	16	46	405	385	48	13	5	944	do. above £40 and not exceeding £50
13,025	139,743	1	9	10	6	11	32	250	996	209	40	18	1,584	do. above £50 and not exceeding £100
6,072	61,946	2	5	4	3	6	7	21	125	207	26	10	416	do. above £100 and not exceeding £200
1,560	19,462	.	.	.	1	.	2	3	11	25	25	5	72	do. above £200 and not exceeding £300
2,535	28,026	.	.	.	2	.	1	3	4	17	25	16	68	do. above £300 in value.
111,938	670,736	339	1,593	2,343	2,167	2,128	2,997	3,291	2,424	657	171	63	18,173	Total.
														County of ARMAGH.
5,719	12,671	504	1,823	609	76	22	2	3	1	.	.	.	3,040	Holdings not exceeding £4 in value.
17,847	53,011	39	1,215	3,013	1,102	347	120	29	7	.	.	.	5,872	do. above £4 and not exceeding £10
10,453	38,185	2	53	666	1,120	461	300	52	6	.	.	.	2,660	do. above £10 and not exceeding £15
8,072	30,552	1	17	80	475	640	301	106	7	1	.	.	1,628	do. above £15 and not exceeding £20
10,211	42,283	3	10	40	105	473	319	252	29	2	1	.	1,734	do. above £20 and not exceeding £30
5,479	26,944	3	4	8	9	49	304	392	43	1	1	.	817	do. above £30 and not exceeding £40
3,925	20,684	.	1	2	2	9	76	356	63	1	.	.	510	do. above £40 and not exceeding £50
7,539	41,753	1	2	4	6	5	36	249	397	25	1	1	727	do. above £50 and not exceeding £100
2,726	19,830	.	.	1	1	1	3	6	92	83	4	.	191	do. above £100 and not exceeding £200
614	5,671	.	.	.	.	.	.	2	2	13	15	.	32	do. above £200 and not exceeding £300
846	7,252	.	.	.	.	.	1	.	1	6	10	4	22	do. above £300 in value
73,422	299,036	553	3,125	4,423	2,696	2,007	1,962	1,447	651	132	32	5	17,233	Total.
														County of CAVAN.
6,136	21,621	544	947	763	261	134	99	50	24	3	.	.	2,825	Holdings not exceeding £4 in value
23,916	103,723	7	147	1,953	2,408	1,319	599	238	74	18	1	.	6,764	do. above £4 and not exceeding £10
15,691	74,320	3	5	77	454	1,343	1,248	252	33	7	2	.	3,424	do. above £10 and not exceeding £15
9,595	53,171	.	2	9	34	177	960	564	41	4	3	.	1,794	do. above £15 and not exceeding £20
8,600	62,828	1	1	5	11	27	320	1,009	161	5	5	1	1,546	do. above £20 and not exceeding £30
4,339	30,093	.	.	1	.	3	18	246	286	11	1	.	566	do. above £30 and not exceeding £40
2,399	19,495	.	.	.	1	1	2	41	219	16	2	.	282	do. above £40 and not exceeding £50
3,680	33,660	.	.	.	.	1	2	15	201	119	9	.	347	do. above £50 and not exceeding £100
1,687	18,990	.	.	1	.	.	.	.	8	68	25	1	103	do. above £100 and not exceeding £200
401	4,684	.	.	.	.	.	.	.	1	2	9	2	14	do. above £200 and not exceeding £300
398	11,006	.	.	.	.	.	.	.	.	.	9	8	17	do. above £300 in value.
78,424	433,591	555	1,102	2,809	3,189	3,005	3,248	2,415	1,048	253	66	12	17,682	Total.

Printed image digitised by the University of Southampton Library Digitisation Unit

TABLE 61.—Showing the Number of AGRICULTURAL HOLDINGS in each County, classified according to RATEABLE the Number of HOLDINGS

COUNTIES AND CLASSIFICATION OF HOLDINGS ACCORDING TO RATEABLE VALUATION.	Number of Holdings.	Rateable Valuation.	POPULATION. No. of Families	POPULATION. Persons. Males.	POPULATION. Persons. Females.	POPULATION. Persons. Total.	HOUSES. Inhabited. Total.	HOUSES. Inhabited. First Class.	HOUSES. Inhabited. Second Class.	HOUSES. Inhabited. Third Class.	HOUSES. Inhabited. Fourth Class.	HOUSES. Uninhabited.
County of DONEGAL.		£ s. d.										
Holdings not exceeding £4 in value,	14,912	33,036 12 4	13,800	32,770	33,957	66,727	13,788	50	3,719	9,813	206	515
do. above £4 and not exceeding £10	8,296	52,708 8 2	8,056	20,508	20,125	40,633	8,011	102	3,542	4,335	32	290
do. above £10 and not exceeding £15	1,977	24,555 4 6	2,047	5,284	5,139	10,423	2,039	69	1,167	798	5	148
do. above £15 and not exceeding £20	1,001	17,506 2 0	1,065	2,912	2,684	5,596	1,059	68	649	339	3	114
do. above £20 and not exceeding £30	998	24,632 19 6	1,189	3,690	3,225	6,915	1,177	109	735	327	6	133
do. above £30 and not exceeding £40	524	18,136 18 0	733	2,029	1,821	3,850	725	86	422	213	5	114
do. above £40 and not exceeding £50	302	13,533 2 0	482	1,341	1,218	2,559	477	67	249	159	2	71
do. above £50 and not exceeding £100	493	33,802 3 3	1,216	3,138	3,124	8,262	1,207	178	542	476	11	236
do. above £100 and not exceeding £200	177	24,067 2 0	766	1,993	2,013	4,006	759	115	292	349	3	159
do. above £200 and not exceeding £300	58	9,202 1 0	246	642	622	1,264	244	41	118	85	.	62
do. above £300 in value,	12	4,940 8 0	131	314	332	646	131	17	74	40	.	28
Total,	28,730	256,121 0 9	29,731	74,621	74,260	148,881	29,618	902	11,509	16,934	273	1,656
County of DOWN.												
Holdings not exceeding £4 in value,	2,382	7,625 13 11	2,365	4,286	4,793	9,079	2,353	12	1,129	1,199	13	138
do. above £4 and not exceeding £10	6,034	42,311 6 6	5,402	10,608	11,234	21,842	5,394	56	3,258	2,064	16	351
do. above £10 and not exceeding £15	3,212	40,455 6 6	3,295	6,829	7,057	13,886	3,276	56	2,235	951	11	246
do. above £15 and not exceeding £20	2,192	38,462 3 0	2,381	5,117	5,204	10,321	2,374	74	1,720	571	9	206
do. above £20 and not exceeding £30	2,743	68,177 18 9	3,375	7,689	7,712	15,401	3,364	199	2,474	685	6	355
do. above £30 and not exceeding £40	1,679	58,761 8 7	2,372	5,402	5,467	10,869	2,361	202	1,642	509	8	314
do. above £40 and not exceeding £50	1,072	48,154 9 0	1,766	4,043	4,076	8,119	1,762	165	1,163	425	9	226
do. above £50 and not exceeding £100	1,830	125,648 2 9	4,007	9,403	9,343	18,746	3,991	568	2,396	998	29	634
do. above £100 and not exceeding £200	535	71,591 2 0	2,247	5,040	5,313	10,353	2,245	317	1,215	704	9	467
do. above £200 and not exceeding £300	91	22,184 2 0	563	1,333	1,398	2,731	561	85	332	144	.	134
do. above £300 in value,	78	45,355 14 0	946	2,059	2,282	4,341	938	113	688	136	1	138
Total,	22,358	568,727 5 0	28,719	61,809	63,879	125,688	28,819	1,847	18,272	8,389	111	3,260
County of FERMANAGH.												
Holdings not exceeding £4 in value,	1,677	3,785 13 6	1,131	2,094	2,095	4,189	1,127	3	457	648	13	56
do. above £4 and not exceeding £10	3,736	26,524 0 6	3,342	7,144	6,968	14,112	3,334	11	2,023	1,282	18	141
do. above £10 and not exceeding £15	2,033	25,523 12 6	1,934	4,434	4,266	8,700	1,930	9	1,337	518	16	96
do. above £15 and not exceeding £20	1,209	21,127 1 11	1,250	2,971	2,770	5,747	1,248	18	947	273	10	104
do. above £20 and not exceeding £30	1,397	34,054 0 0	1,604	4,022	3,676	7,698	1,602	57	1,168	366	11	146
do. above £30 and not exceeding £40	625	21,873 19 0	840	2,159	2,016	4,175	837	53	564	216	4	102
do. above £40 and not exceeding £50	517	14,214 1 0	442	1,074	1,081	2,155	440	35	294	100	2	73
do. above £50 and not exceeding £100	429	29,279 6 0	830	1,933	1,979	3,912	826	110	445	260	11	149
do. above £100 and not exceeding £200	123	16,233 7 6	342	888	857	1,745	340	61	185	93	2	83
do. above £200 and not exceeding £300	24	5,746 7 0	96	414	388	802	25	20	45	30	.	19
do. above £300 in value,	21	11,726 14 4	252	611	627	1,238	248	25	148	74	1	47
Total,	11,591	210,143 3 3	12,063	27,744	26,729	54,473	12,027	405	7,663	3,865	94	968

Printed image digitised by the University of Southampton Library Digitisation Unit

VALUATION, with the POPULATION, HOUSES, &c., on the HOLDINGS of each CLASS of RATEABLE VALUATION; also according to SIZE—*continued.*

No of Out-offices and Farm-steadings.	Area in Statute Acres.	NUMBER AND SIZE OF HOLDINGS IN STATUTE ACRES												COUNTIES AND CLASSIFICATION OF HOLDINGS ACCORDING TO RATEABLE VALUATION.
		Not exceeding 1 Acre.	Above 1 and not exceeding 5 Acres.	Above 5 and not exceeding 10 Acres.	Above 10 and not exceeding 15 Acres.	Above 15 and not exceeding 20 Acres.	Above 20 and not exceeding 30 Acres.	Above 30 and not exceeding 50 Acres.	Above 50 and not exceeding 100 Acres.	Above 100 and not exceeding 200 Acres.	Above 200 and not exceeding 500 Acres.	Above 500 Acres.	Total No. of Holdings	
														County of DONEGAL.
31,367	335,385	304	2,231	3,857	2,418	1,824	1,722	1,243	893	319	37	9	14,912	Holdings not exceeding £4 in value.
28,537	281,802	29	257	1,257	1,676	1,381	1,511	1,134	651	257	116	27	8,296	do. above £4 and not exceeding £10
9,373	89,833	9	17	63	173	317	526	517	251	61	23	15	1,977	do. above £10 and not exceeding £15
5,342	50,106	4	18	13	30	76	242	342	224	32	11	9	1,001	do. above £15 and not exceeding £20
6,535	66,628	3	7	7	15	26	144	433	285	57	8	13	998	do. above £20 and not exceeding £30
3,966	38,739	1	9	6	4	8	29	172	226	56	6	7	524	do. above £30 and not exceeding £40
2,657	24,361	.	1	.	3	4	7	47	181	51	8	.	302	do. above £40 and not exceeding £50
6,025	55,333	.	.	.	4	.	5	32	243	181	23	5	493	do. above £50 and not exceeding £100
3,315	44,160	.	.	.	1	.	1	.	15	97	55	8	177	do. above £100 and not exceeding £200
1,244	15,926	.	.	.	.	.	.	.	.	5	28	5	38	do. above £200 and not exceeding £300
493	11,583	.	.	.	.	.	.	.	.	.	5	7	12	do. above £300 in value.
98,844	1,016,906	350	2,540	5,203	4,324	3,638	4,187	3,920	2,974	1,116	375	105	28,730	Total.
														County of DOWN.
5,285	14,826	453	1,638	575	127	69	15	9	2	1	3	.	2,892	Holdings not exceeding £4 in value.
18,471	55,504	28	1,373	3,029	1,027	413	126	27	8	1	1	1	6,034	do. above £4 and not exceeding £10
13,725	43,402	4	61	665	1,334	714	296	72	8	4	3	1	3,212	do. above £10 and not exceeding £15
11,406	42,776	5	22	73	499	916	559	107	10	.	1	.	2,192	do. above £15 and not exceeding £20
17,410	72,433	3	28	43	100	490	1,501	520	54	3	.	1	2,743	do. above £20 and not exceeding £30
12,417	57,525	2	11	18	10	48	469	1,047	71	3	.	.	1,679	do. above £30 and not exceeding £40
3,296	46,417	.	5	5	8	16	75	758	198	7	.	.	1,072	do. above £40 and not exceeding £50
20,103	114,832	.	13	15	13	15	29	395	1,290	53	5	2	1,830	do. above £50 and not exceeding £100
8,867	56,953	.	8	3	3	3	9	15	220	269	9	1	535	do. above £100 and not exceeding £200
2,036	16,069	.	.	1	.	1	2	2	10	42	33	.	91	do. above £200 and not exceeding £300
2,789	35,493	.	.	1	.	.	1	.	4	15	39	18	78	do. above £300 in value.
121,805	561,230	495	3,154	4,428	3,171	2,685	3,082	2,952	1,875	398	94	24	22,358	Total.
														County of FERMANAGH.
2,700	12,648	249	710	385	139	90	53	40	9	1	1	.	1,677	Holdings not exceeding £4 in value.
11,913	70,856	18	173	882	1,064	636	471	297	111	29	5	.	3,736	do. above £4 and not exceeding £10
8,653	54,890	1	11	61	252	568	709	301	103	21	6	.	2,033	do. above £10 and not exceeding £15
6,114	44,170	1	14	12	28	121	524	361	119	21	7	1	1,209	do. above £15 and not exceeding £20
8,402	63,266	.	6	8	12	29	295	765	236	34	3	4	1,397	do. above £20 and not exceeding £30
4,534	39,200	.	4	2	2	3	18	282	276	28	6	4	625	do. above £30 and not exceeding £40
2,621	24,933	1	.	1	1	2	1	52	210	39	9	1	317	do. above £40 and not exceeding £50
4,281	43,592	.	.	1	2	2	4	20	234	154	9	3	429	do. above £50 and not exceeding £100
1,847	23,063	.	.	.	.	.	2	2	14	77	26	2	123	do. above £100 and not exceeding £200
549	6,624	.	.	1	.	.	.	.	1	4	17	1	24	do. above £200 and not exceeding £300
972	13,331	.	.	.	.	.	.	.	.	.	9	12	21	do. above £300 in value.
52,491	397,073	270	918	1,353	1,500	1,561	2,077	2,120	1,313	408	103	28	11,531	Total.

Printed image digitised by the University of Southampton Library Digitisation Unit

TABLE 61.—Showing the Number of AGRICULTURAL HOLDINGS in each County, classified according to RATEABLE the Number of HOLDINGS

COUNTIES AND CLASSIFICATION OF HOLDINGS ACCORDING TO RATEABLE VALUATION.	Number of Holdings	Rateable Valuation.	POPULATION.				HOUSES					
			No of Families	PERSONS.			INHABITED.					Uninhabited.
				Males.	Females.	Total	Total	First Class.	Second Class.	Third Class.	Fourth Class.	
County of LONDONDERRY		£ s. d.										
Holdings not exceeding £4 in value,	2,239	5,871 4 6	2,054	3,860	4,109	7,978	2,053	11	701	1,330	11	83
do above £4 and not exceeding £10	5,040	34,581 3 0	5,094	10,703	11,282	21,985	5,076	53	2,580	2,427	16	230
do above £10 and not exceeding £15	2,212	27,648 1 0	2,441	5,544	5,598	11,142	2,437	80	1,536	811	10	192
do. above £15 and not exceeding £20	1,309	22,955 17 8	1,601	3,713	3,772	7,485	1,598	82	1,039	469	8	198
do above £20 and not exceeding £30	1,428	35,492 5 6	2,039	4,930	4,792	9,722	2,030	153	1,261	604	12	286
do. above £30 and not exceeding £40	692	24,034 10 11	1,240	2,957	2,944	5,901	1,235	147	668	415	5	175
do above £40 and not exceeding £50	388	17,504 9 6	818	1,925	1,987	3,912	816	105	408	288	15	171
do. above £50 and not exceeding £100	657	44,867 2 6	1,853	4,600	4,512	9,112	1,880	268	854	748	10	318
do. above £100 and not exceeding £200	207	27,548 6 0	1,022	2,362	2,650	5,012	1,014	156	493	363	2	181
do. above £200 and not exceeding £300	26	6,353 6 0	208	497	553	1,050	207	22	120	65	.	31
do. above £300 in value,	32	14,329 8 6	412	959	1,049	2,008	400	49	250	108	2	65
Total,	14,238	261,186 0 1	18,812	42,059	43,248	85,307	18,755	1,126	9,910	7,628	91	1,935
County of MONAGHAN.												
Holdings not exceeding £4 in value,	2,028	5,174 11 6	1,445	2,264	2,540	4,804	1,440	4	446	958	32	90
do. above £4 and not exceeding £10	5,595	39,395 16 10	4,837	9,195	9,533	18,728	4,812	20	2,360	2,379	53	212
do. above £10 and not exceeding £15	3,089	38,195 3 6	2,911	6,222	6,291	12,513	2,902	35	1,878	973	16	193
do. above £15 and not exceeding £20	1,630	28,330 9 6	1,630	3,783	3,663	7,446	1,630	48	1,134	433	15	122
do. above £20 and not exceeding £30	1,444	35,182 7 0	1,546	3,899	3,662	7,561	1,534	108	1,090	326	10	153
do. above £30 and not exceeding £40	590	20,358 9 0	707	1,805	1,680	3,485	706	91	464	144	7	100
do. above £40 and not exceeding £50	282	12,794 1 0	428	1,052	1,000	2,052	427	58	271	90	8	93
do. above £50 and not exceeding £100	337	22,669 6 0	645	1,568	1,516	3,084	641	119	321	188	13	194
do. above £100 and not exceeding £200	103	13,936 1 8	283	669	642	1,311	280	64	132	80	4	67
do above £200 and not exceeding £300	17	4,094 10 0	88	624	560	1,184	67	17	27	22	1	15
do. above £300 in value,	16	10,595 10 0	215	396	430	826	209	23	172	15	.	43
Total,	15,122	230,726 11 0	14,715	31,477	31,517	62,994	14,648	586	8,295	5,608	159	1,278
County of TYRONE.												
Holdings not exceeding £4 in value,	4,121	11,107 13 9	3,654	6,726	7,175	13,901	3,640	27	1,035	2,526	52	147
do. above £4 and not exceeding £10	8,572	58,610 5 2	8,260	17,575	17,350	34 925	8,245	62	3,620	4,502	61	387
do. above £10 and not exceeding £15	3,627	45,182 9 5	3,697	8,479	8,164	16,643	3,693	68	2,280	1,325	20	249
do above £15 and not exceeding £20	2,098	36,577 18 5	2,375	5,442	5,494	10,936	2,370	70	1,586	704	10	220
do. above £20 and not exceeding £30	2,124	52,425 14 0	2,734	6,457	6,411	12,868	2,720	174	1,745	785	16	268
do. above £30 and not exceeding £40	1,076	37,399 11 6	1,652	4,137	3,913	8,050	1,646	164	930	481	11	224
do. above £40 and not exceeding £50	536	24,122 19 10	961	2,421	2,277	4,698	957	142	513	234	3	179
do. above £50 and not exceeding £100	757	50,664 6 0	1,936	4,690	4,839	9,529	1,931	296	871	745	19	334
do. above £100 and not exceeding £200	176	22,569 12 0	766	1,683	1,854	3,537	765	115	350	300	.	187
do. above £200 and not exceeding £300	27	6,262 11 4	195	390	487	877	195	25	102	67	1	32
do. above £300 in value,	31	19,914 0 0	366	1,137	1,189	2,326	365	38	270	57	.	63
Total,	23,145	364,837 6 5	26,596	59,137	59,153	118,290	26,527	1,181	13,362	11,786	198	2,296

Printed image digitised by the University of Southampton Library Digitisation Unit

VALUATION, with the POPULATION, HOUSES, &c., on the HOLDINGS of each CLASS of RATEABLE VALUATION; also according to SIZE—*continued.*

No. of Out-offices and Farm-steadings.	Area in Statute Acres	NUMBER AND SIZE OF HOLDINGS IN STATUTE ACRES. Not exceeding 1 Acre.	Above 1 and not exceeding 5 Acres.	Above 5 and not exceeding 10 Acres.	Above 10 and not exceeding 15 Acres.	Above 15 and not exceeding 20 Acres.	Above 20 and not exceeding 30 Acres.	Above 30 and not exceeding 50 Acres.	Above 50 and not exceeding 100 Acres.	Above 100 and not exceeding 200 Acres.	Above 200 and not exceeding 500 Acres.	Above 500 Acres.	Total No. of Holdings.	COUNTIES AND CLASSIFICATION OF HOLDINGS ACCORDING TO RATEABLE VALUATION.
														County of LONDONDERRY.
5,068	18,525	212	998	625	192	86	68	33	20	3	4	.	2,239	Holdings not exceeding £4 in value.
18,425	86,096	17	252	1,574	1,415	838	528	271	102	37	6		5,040	do. above £4 and not exceeding £10
10,539	62,024	6	21	86	388	590	636	318	125	30	9	3	2,212	do. above £10 and not exceeding £15
7,331	50,234	3	13	28	51	181	512	348	124	32	15	2	1,309	do. above £15 and not exceeding £20
9,742	65,195	.	15	14	20	49	346	700	223	46	21	4	1,438	do. above £20 and not exceeding £30
5,848	38,073	2	8	6	9	14	42	343	233	24	8	3	692	do. above £30 and not exceeding £40
3,862	29,235	.	1	3	2	3	13	107	204	41	9	3	386	do. above £40 and not exceeding £50
7,942	71,785		6	1	5	9	11	45	394	147	31	8	657	do. above £50 and not exceeding £100
3,950	33,152		.	2	1	.	4	6	40	117	32	5	207	do. above £100 and not exceeding £200
679	5,202		.	.	.	.	.	.	4	7	15	.	26	do. above £200 and not exceeding £300
1,440	20,997		.	.	.	.	.	.	.	6	13	13	32	do. above £300 in value.
74,832	483,518	240	1,314	2,339	2,083	1,770	2,158	2,171	1,469	490	163	41	14,238	Total.
														County of MONAGHAN.
3,771	9,111	311	1,209	435	45	9	10	2	7	.	.	.	2,028	Holdings not exceeding £4 in value.
12,707	63,197	10	355	2,650	1,840	497	162	59	18	4	.	.	5,595	do. above £4 and not exceeding £10
14,142	54,997	6	21	157	957	1,377	476	62	12	6	2	.	3,080	do. above £10 and not exceeding £15
8,857	39,217	.	2	18	80	420	925	166	17	1	1	.	1,630	do. above £15 and not exceeding £20
9,335	45,651	1	4	8	24	69	570	719	47	2	.	.	1,444	do. above £20 and not exceeding £30
4,720	25,494	.	2	3	2	9	41	438	93	.	2	.	590	do. above £30 and not exceeding £40
2,601	14,361	.	.	2	.	4	13	98	163	2	.	.	282	do. above £40 and not exceeding £50
3,996	25,577	.	1	.	2	2	1	36	246	45	2	.	337	do. above £50 and not exceeding £100
1,892	13,831	.	.	1	.	.	.	3	17	73	9	.	103	do. above £100 and not exceeding £200
372	4,202	.	.	.	.	.	.	.	1	3	13	.	17	do. above £200 and not exceeding £300
645	10,846	.	.	.	.	.	.	.	.	.	9	7	16	do. above £300 in value.
69,098	306,984	330	1,594	3,274	2,950	2,387	2,200	1,585	621	136	38	7	15,122	Total.
														County of TYRONE.
9,757	52,814	252	1,448	912	457	390	332	208	100	18	4	.	4,121	Holdings not exceeding £4 in value.
31,325	199,790	10	440	2,330	1,886	1,169	1,122	973	468	137	32	5	8,572	do. above £4 and not exceeding £10
17,883	100,925	.	14	149	845	1,038	809	453	236	56	20	2	3,627	do. above £10 and not exceeding £15
12,168	73,168	2	8	31	75	377	879	468	198	39	20	1	2,098	do. above £15 and not exceeding £20
14,962	97,191	1	9	11	22	85	593	990	337	51	16	9	2,124	do. above £20 and not exceeding £30
9,330	61,304	.	3	2	3	12	67	519	417	46	3	4	1,076	do. above £30 and not exceeding £40
5,496	40,629		4	1	3	2	10	149	321	37	3	6	536	do. above £40 and not exceeding £50
9,780	73,863	.	4	1	.	2	14	54	481	178	17	6	757	do. above £50 and not exceeding £100
3,268	20,264	.	1	2	1	.	.	5	35	112	18	2	176	do. above £100 and not exceeding £200
816	7,365		.	.	1	.	.	.	2	6	16	2	27	do. above £200 and not exceeding £300
1,514	22,218	.	.	.	.	.	.	.	2	5	12	12	31	do. above £300 in value.
116,299	755,531	265	1,931	3,439	3,293	3,075	3,826	3,824	2,597	685	161	49	23,145	Total.

Printed image digitised by the University of Southampton Library Digitisation Unit

PROVINCE OF

TABLE 61.—Showing the Number of AGRICULTURAL HOLDINGS, in each County classified according to RATEABLE the Number of HOLDINGS

COUNTIES, AND CLASSIFICATION OF HOLDINGS ACCORDING TO RATEABLE VALUATION.	Number of Holdings	Rateable Valuation.	POPULATION. No. of Families	POPULATION. Persons. Males	POPULATION. Persons. Females.	POPULATION. Persons. Total.	HOUSES. Inhabited. Total.	HOUSES. Inhabited. First Class.	HOUSES. Inhabited. Second Class.	HOUSES. Inhabited. Third Class.	HOUSES. Inhabited. Fourth Class.	HOUSES. Uninhabited.
County of GALWAY.		£ s d.										
Holdings not exceeding £4 in value,	12,955	29,378 11 11	12,035	29,635	28,483	58,118	11,973	53	3,595	7,916	409	238
do. above £4 and not exceeding £10 „	10,375	67,159 13 11	9,977	27,032	26,211	53,243	9,939	96	6,125	3,637	81	190
do. above £10 and not exceeding £15 „	2,782	34,478 7 2	2,659	7,718	7,244	14,962	2,656	73	1,986	565	32	73
do. above £15 and not exceeding £20 „	1,284	22,524 18 7	1,224	3,748	3,469	7,217	1,217	57	939	207	14	44
do. above £20 and not exceeding £30 „	1,247	30,914 0 6	1,218	3,614	3,265	6,879	1,205	94	883	206	22	54
do. above £30 and not exceeding £40 „	613	21,389 15 0	621	1,778	1,660	3,438	613	70	407	116	20	53
do. above £40 and not exceeding £50 „	372	16,447 3 4	379	1,280	1,029	2,309	375	51	233	79	7	44
do. above £50 and not exceeding £100 „	788	56,113 19 7	902	2,741	2,478	5,219	893	160	487	231	15	103
do. above £100 and not exceeding £200 „	435	59,232 9 5	653	1,811	1,667	3,478	647	123	350	160	14	93
do. above £200 and not exceeding £300 „	124	29,760 3 11	301	833	806	1,639	301	55	164	69	13	30
do. above £300 in value,	103	54,668 19 5	664	1,773	1,732	3,505	654	95	411	142	8	89
Total,	31,076	422,068 2 9	30,633	81,963	78,044	160,007	30,473	927	15,585	13,323	633	1,017
County of LEITRIM.												
Holdings not exceeding £4 in value,	3,421	8,834 13 7	3,099	6,438	6,451	12,889	3,099	3	1,452	1,592	52	87
do. above £4 and not exceeding £10 „	6,188	41,120 16 10	6,107	14,896	14,433	29,329	6,100	22	3,985	2,032	61	157
do. above £10 and not exceeding £15 „	1,735	22,024 6 1	1,841	4,977	4,757	9,734	1,838	27	1,382	408	21	89
do. above £15 and not exceeding £20 „	724	12,575 15 0	783	2,097	1,951	4,048	781	25	604	143	9	56
do. above £20 and not exceeding £30 „	529	12,724 7 11	609	1,626	1,543	3,169	603	34	422	141	6	65
do. above £30 and not exceeding £40 „	207	7,109 12 6	256	701	675	1,376	254	29	175	48	2	31
do. above £40 and not exceeding £50 „	103	4,646 18 0	173	408	410	818	169	18	104	45	2	23
do. above £50 and not exceeding £100 „	154	10,318 6 6	259	633	875	1,508	255	54	124	72	5	36
do. above £100 and not exceeding £200 „	30	3,827 1 0	65	191	204	395	84	20	30	33	1	11
do. above £200 and not exceeding £300 „	11	2,793 10 0	57	183	183	366	53	12	18	23	.	9
do. above £300 in value,	2	1,103 11 0	46	92	101	193	46	2	33	11	.	5
Total,	13,154	127,078 18 5	13,315	32,242	31,383	63,625	13,282	246	8,329	4,518	159	553
County of MAYO.												
Holdings not exceeding £4 in value,	15,867	37,839 1 8	15,685	37,792	40,479	78,271	15,616	45	2,387	12,816	368	213
do. above £4 and not exceeding £10 „	11,920	75,224 3 0	11,924	32,120	32,735	64,855	11,919	67	4,234	7,496	122	106
do. above £10 and not exceeding £15 „	2,290	28,007 7 11	2,271	6,618	6,524	13,142	2,254	39	1,280	911	24	72
do. above £15 and not exceeding £20 „	848	14,799 18 6	856	2,497	2,499	4,996	852	30	523	200	9	43
do. above £20 and not exceeding £30 „	666	16,341 4 0	682	1,917	1,904	3,821	678	48	405	215	10	57
do. above £30 and not exceeding £40 „	237	9,999 4 8	313	830	821	1,651	311	37	179	90	5	38
do. above £40 and not exceeding £50 „	158	7,041 7 0	174	448	473	921	172	21	100	49	2	18
do. above £50 and not exceeding £100	393	27,649 16 6	424	1,101	1,102	2,203	421	31	184	146	10	73
do. above £100 and not exceeding £200 „	206	27,744 12 0	351	948	985	1,933	347	75	152	116	4	56
do. above £200 and not exceeding £300	48	11,565 2 5	131	324	356	680	127	22	59	42	4	99
do. above £300 in value,	55	27,528 15 8	341	889	957	1,846	338	45	177	114	2	42
Total,	32,732	283,740 13 2	33,162	85,484	88,835	174,319	33,035	510	9,680	22,285	560	803

Printed image digitised by the University of Southampton Library Digitisation Unit

CONNAUGHT.

VALUATION, with the POPULATION, HOUSES, &c., on the HOLDINGS of each CLASS of RATEABLE VALUATION; also according to SIZE—*continued.*

No. of Out-offices and Farm-steadings.	Area in Statute Acres.	NUMBER AND SIZE OF HOLDINGS IN STATUTE ACRES: Not exceeding 1 Acre.	Above 1 and not exceeding 5 Acres.	Above 5 and not exceeding 10 Acres.	Above 10 and not exceeding 15 Acres.	Above 15 and not exceeding 20 Acres.	Above 20 and not exceeding 30 Acres.	Above 30 and not exceeding 50 Acres.	Above 50 and not exceeding 100 Acres.	Above 100 and not exceeding 200 Acres.	Above 200 and not exceeding 500 Acres.	Above 500 Acres.	Total No. of Holdings.	COUNTIES, AND CLASSIFICATION OF HOLDINGS ACCORDING TO RATEABLE VALUATION.
														County of GALWAY.
22,279	190,169	722	3,240	4,424	1,949	1,087	699	403	226	128	61	14	12,953	Holdings not exceeding £4 in value
31,863	270,901	85	301	1,681	2,548	2,498	1,829	943	290	97	78	27	10,375	do. above £4 and not exceeding £10
10,794	108,369	20	37	71	184	484	946	780	192	35	21	12	2,782	do. above £10 and not exceeding £15
5,525	62,613	7	17	19	28	76	318	555	203	39	14	8	1,284	do. above £15 and not exceeding £20
5,453	103,186	3	10	11	10	33	114	471	459	35	32	19	1,247	do. above £20 and not exceeding £30
2,876	69,725	1	11	8	3	3	11	108	342	87	23	16	613	do. above £30 and not exceeding £40
1,841	42,030		5	5	1	5	2	28	198	100	20	8	372	do. above £40 and not exceeding £50
4,333	148,977	.	2	4	5	4	4	15	186	429	134	25	788	do. above £50 and not exceeding £100
3,651	135,334		.	.	.	1	.	.	5	133	264	32	435	do. above £100 and not exceeding £200
1,686	57,890		.	.	.	.	.	.	1	4	82	37	124	do. above £200 and not exceeding £300
3,294	107,127	.	.	.	.	.	.	.	.	.	15	88	103	do. above £300 in value.
93,535	1,296,321	838	3,623	6,223	4,728	4,191	3,923	3,303	2,082	1,137	742	286	31,078	Total.
														County of LEITRIM.
7,039	35,855	283	594	1,285	696	283	182	73	17	2	1	.	3,421	Holdings not exceeding £4 in value.
13,281	121,266	21	47	724	1,716	1,747	1,391	423	103	10	6	.	6,188	do. above £4 and not exceeding £10
3,844	55,921	3	10	9	72	254	787	531	101	15	3	.	1,735	do. above £10 and not exceeding £15
3,387	29,306	2	7	5	5	19	182	406	84	11	3	.	724	do. above £15 and not exceeding £20
2,790	27,910	1	5	1	6	1	39	251	207	15	2	1	529	do. above £20 and not exceeding £30
1,288	15,638	.	.	.	2	2	4	48	130	13	7	1	207	do. above £30 and not exceeding £40
745	9,135	.	.	1	.	.	.	11	71	18	1	1	103	do. above £40 and not exceeding £50
1,355	18,019	1	.	1	1	.	3	8	60	73	7		154	do. above £50 and not exceeding £100
443	6,907		.	.	.	.			1	17	11	1	30	do. above £100 and not exceeding £200
269	5,072		.	.	.	.		.	.	1	6	4	11	do. above £200 and not exceeding £300
175	2,903		.	.	.	.	.		.	.	.	2	2	do. above £300 in value.
42,616	327,932	316	663	2,026	2,493	2,306	2,588	1,751	774	175	47	10	13,154	Total.
														County of MAYO.
25,496	213,701	355	2,930	5,904	3,020	1,724	1,097	503	236	65	26	1	15,867	Holdings not exceeding £4 in value.
30,721	315,590	25	169	2,120	3,021	2,766	2,113	1,017	402	156	96	35	11,920	do. above £4 and not exceeding £10
7,530	95,123	4	14	41	227	412	816	525	172	32	29	18	2,290	do. above £10 and not exceeding £15
3,108	62,988	.	1	6	15	02	232	331	141	27	14	19	848	do. above £15 and not exceeding £20
2,528	72,978	1	3	3	9	12	62	270	222	39	19	26	666	do. above £20 and not exceeding £30
1,265	50,424		.	2	.	3	11	53	152	36	10	20	287	do. above £30 and not exceeding £40
732	30,159		.	.	.	1	1	14	95	32	8	9	158	do. above £40 and not exceeding £50
1,952	96,730			1	2	.	3	10	93	192	69	23	393	do. above £50 and not exceeding £100
1,613	56,798	.	1	1	.	.	1	1	7	57	116	10	200	do. above £100 and not exceeding £200
635	21,933			.	.	.	.	1	.	.	36	11	48	do. above £200 and not exceeding £300
1,607	71,622					.	.	.	1	1	10	43	55	do. above £300 in value.
77,137	1,088,044	385	3,118	8,078	6,300	4,980	4,336	2,725	1,521	637	431	221	32,732	Total.

Printed image digitised by the University of Southampton Library Digitisation Unit

TABLE 61.—Showing the Number of AGRICULTURAL HOLDINGS in each County, classified according to RATEABLE the Number of HOLDINGS

COUNTIES AND CLASSIFICATION OF HOLDINGS ACCORDING TO RATEABLE VALUATION.	Number of Holdings	Rateable Valuation	POPULATION. Number of Families.	POPULATION. Persons. Males.	POPULATION. Persons. Females.	POPULATION. Persons. Total.	HOUSES. Inhabited. Total.	HOUSES. Inhabited. First Class.	HOUSES. Inhabited. Second Class.	HOUSES. Inhabited. Third Class.	HOUSES. Inhabited. Fourth Class	HOUSES. Uninhabited.
County of ROSCOMMON.		£ s. d.										
Holdings not exceeding £4 in value,	5,687	13,850 19 6	5,234	11,211	11,133	22,344	5,218	18	1,879	3,229	94	13[illegible]
do. above £4 and not exceeding £10 ,,	7,762	51,238 18 6	7,543	18,639	17,960	36,599	7,539	28	4,704	2,757	50	14[illegible]
do. above £10 and not exceeding £15 ,,	2,299	28,407 0 2	2,235	5,969	5,845	11,814	2,280	35	1,745	488	12	71
do. above £15 and not exceeding £20 ,,	935	16,355 7 9	921	2,550	2,422	4,972	917	24	739	148	8	97
do. above £20 and not exceeding £30 ,,	838	20,364 9 5	828	2,222	2,172	4,394	836	33	643	136	14	62
do. above £30 and not exceeding £40 ,,	318	11,010 11 0	330	924	827	1,751	323	24	235	57	7	25
do. above £40 and not exceeding £50 ,,	190	3,549 15 6	205	510	518	1,028	202	20	136	40	6	17
do. above £50 and not exceeding £100 ,,	447	31,704 8 0	540	1,467	1,624	3,091	533	74	320	132	7	63
do. above £100 and not exceeding £200 ,,	273	37,940 9 3	429	1,066	1,061	2,127	428	72	228	122	8	38
do. above £200 and not exceeding £300 ,,	83	19,386 11 0	210	518	536	1,054	205	33	111	60	1	17
do. above £300 in value,	74	37,037 7 0	372	899	942	1,841	370	58	215	93	4	53
Total,	18,906	276,345 17 1	18,397	45,975	45,040	91,015	18,841	417	10,955	7,260	209	630
County of SLIGO.												
Holdings not exceeding £4 in value,	3,511	8,476 6 11	3,389	7,374	7,347	14,721	3,384	13	1,108	2,194	69	64
do. above £4 and not exceeding £10 ,,	5,606	37,755 16 11	5,666	13,756	13,581	27,337	5,659	33	2,934	2,653	39	92
do. above £10 and not exceeding £15 ,,	1,817	22,697 12 10	1,853	4,796	4,692	9,488	1,850	27	1,288	521	14	55
do. above £15 and not exceeding £20 ,,	860	14,968 16 1	876	2,308	2,261	4,569	875	21	653	196	5	31
do. above £20 and not exceeding £30 ,,	704	17,301 6 5	758	2,163	2,032	4,195	752	32	564	149	7	34
do. above £30 and not exceeding £40 ,,	289	10,080 11 2	353	922	1,128	2,050	351	31	239	77	4	38
do. above £40 and not exceeding £50 ,,	183	3,221 16 3	254	594	843	1,437	253	32	152	62	7	23
do. above £50 and not exceeding £100 ,,	320	21,900 18 0	521	1,212	1,265	2,477	518	93	253	162	10	47
do. above £100 and not exceeding £200 ,,	146	21,488 9 8	367	855	990	1,845	364	72	181	107	4	55
do. above £200 and not exceeding £300 ,,	33	7,831 10 5	121	282	292	574	120	27	53	39	1	21
do. above £300 in value,	22	11,794 12 0	151	358	400	758	151	18	92	41	.	17
Total,	13,491	182,627 16 8	14,309	34,620	34,831	89,451	14,277	399	7,517	6,201	160	477

Printed image digitised by the University of Southampton Library Digitisation Unit

VALUATION, with the POPULATION. HOUSES, &c., on the HOLDINGS of each CLASS of RATEABLE VALUATION; also according to SIZE—*continued.*

No. of Out-Offices and Farm-steadings	Area in Statute Acres	NUMBER AND SIZE OF HOLDINGS IN STATUTE ACRES												COUNTIES, AND CLASSIFICATION OF HOLDINGS ACCORDING TO RATEABLE VALUATION
		Not exceeding 1 Acre.	Above 1 and not exceeding 5 Acres.	Above 5 and not exceeding 10 Acres.	Above 10 and not exceeding 15 Acres	Above 15 and not exceeding 20 Acres	Above 20 and not exceeding 30 Acres.	Above 30 and not exceeding 50 Acres	Above 50 and not exceeding 100 Acres	Above 100 and not exceeding 200 Acres	Above 200 and not exceeding 500 Acres	Above 500 Acres	Total No. of Holdings.	
														County of ROSCOMMON.
9,661	49,364	397	1,588	2,197	872	383	177	56	9	6	2	.	5,687	Holdings not exceeding £4 in value
19,553	124,079	19	140	1,776	2,533	1,861	1,046	343	36	3	.	.	7,762	do. above £4 and not exceeding £10
7,379	57,928	3	12	46	203	651	903	414	63	4	.	.	2,290	do. above £10 and not exceeding £15
3,357	30,944	.	9	6	12	73	379	393	57	6	.	.	935	do. above £15 and not exceeding £20
3,191	37,439	2	6	10	6	16	144	421	218	14	1	.	838	do. above £20 and not exceeding £30
1,382	20,256	1	.	1	.	3	9	102	182	18	2		318	do. above £30 and not exceeding £40
942	15,817	.	1	1	.	1	.	19	123	37	3	.	190	do. above £40 and not exceeding £50
2,245	54,499	.	.	1	2	.	.	7	179	232	24	2	447	do. above £50 and not exceeding £100
1,891	60,026	.	.	1	.	1	2	1	2	135	124	7	273	do. above £100 and not exceeding £200
920	29,016	.	.	.	.	.	.	.	1	6	67	9	83	do. above £200 and not exceeding £300
1,724	52,243	.	.	.	.	.	.	.	.	.	25	49	74	do. above £300 in value.
52,245	531,605	422	1,756	4,039	3,628	2,992	2,662	1,756	875	461	248	67	18,906	Total.
														County of SLIGO.
6,529	32,106	360	1,046	1,103	515	271	137	54	20	3	2	.	3,511	Holdings not exceeding £4 in value
15,098	99,760	22	180	1,355	1,683	1,229	720	292	93	19	11	2	5,606	do. above £4 and not exceeding £10
6,245	49,762	4	10	57	238	524	647	269	54	7	4	3	1,817	do. above £10 and not exceeding £15
3,524	31,179	1	3	7	25	106	343	291	59	12	5	3	850	do. above £15 and not exceeding £20
3,308	37,887	.	4	5	5	22	139	382	126	8	7	6	704	do. above £20 and not exceeding £30
1,545	21,212	.	1	1	2	8	18	97	142	15	3	2	289	do. above £30 and not exceeding £40
1,142	13,023	.	1	.	.	2	6	42	113	16	3	.	183	do. above £40 and not exceeding £50
2,963	36,473	1	1	1	1	2	2	24	146	117	22	3	320	do. above £50 and not exceeding £100
1,633	36,600	.	.	.	.	.	.	1	8	80	51	6	146	do. above £100 and not exceeding £200
617	11,170	.	.	.	.	.	.	1	1	1	28	2	33	do. above £200 and not exceeding £300
702	16,195	.	.	.	.	.	.	.		.	6	16	22	do. above £300 in value
42,669	355,367	388	1,246	2,529	2,469	2,164	2,017	1,453	762	278	142	43	13,491	Total.

Printed image digitised by the University of Southampton Library Digitisation Unit

TABLE 62.—Showing the Number of AGRICULTURAL HOLDINGS, classified according to RATEABLE VALUE of HOLDINGS accordi

PROVINCES, COUNTIES, POOR LAW UNIONS AND CLASSIFICATION OF HOLDINGS ACCORDING TO RATEABLE VALUATION.	Number of Holdings	Rateable Valuation	POPULATION. No of Families	POPULATION. Persons. Males	POPULATION. Persons. Females	POPULATION. Persons. Total.	HOUSES. Inhabited. Total.	HOUSES. Inhabited. First Class	HOUSES. Inhabited. Second Class	HOUSES. Inhabited. Third Class.	HOUSES. Inhabited. Fourth Class	HOUSES. Uninhabited.
LEINSTER PROVINCE.												
CARLOW COUNTY.												
1. Baltinglass Union, part of (a).		£ s. d.										
Holdings not exceeding £4 in value,	221	318 9 0	192	470	391	861	192	1	116	75		5
do. above £4 and not exceeding £10	106	747 4 0	78	171	151	322	78	1	43	34		1
do. above £10 and not exceeding £15	72	888 8 0	56	132	103	235	56	1	40	15		6
do. above £15 and not exceeding £20	69	1,207 17 0	67	145	137	282	67	3	49	15	.	2
do. above £20 and not exceeding £30	101	2,588 5 0	89	215	216	431	89	1	74	13	1	4
do. above £30 and not exceeding £40	71	2,437 5 0	75	181	170	351	74	2	58	13	1	3
do. above £40 and not exceeding £50	32	1,415 19 0	40	103	86	189	40	4	27	8	1	3
do. above £50 and not exceeding £100	75	5,216 17 0	90	219	240	459	90	13	63	13	1	5
do. above £100 and not exceeding £200	25	3,583 7 0	46	113	122	235	46	11	29	5	1	6
do. above £200 and not exceeding £300	5	1,250 0 0	12	36	30	66	12	3	4	5	.	3
do. above £300 in value,	4	2,207 0 0	25	43	39	82	25	4	18	3	.	.
Total,	781	21,860 11 0	772	1,828	1,685	3,513	769	44	521	199	5	42
2 Carlow Union, part of (b).												
Holdings not exceeding £4 in value,	884	1,702 14 4	798	1,603	1,486	3,089	795	5	448	323	19	20
do. above £4 and not exceeding £10	563	3,370 15 8	515	1,147	1,090	2,237	512	14	346	148	4	19
do. above £10 and not exceeding £15	323	4,064 14 4	299	751	684	1,435	299	12	207	78	2	18
do. above £15 and not exceeding £20	256	4,513 4 0	244	599	585	1,184	241	13	166	61	1	19
do. above £20 and not exceeding £30	309	7,691 15 0	314	802	756	1,560	314	24	231	57	2	14
do. above £30 and not exceeding £40	228	6,951 4 0	241	661	624	1,285	240	22	177	41	.	15
do. above £40 and not exceeding £50	172	8,200 8 9	208	536	522	1,058	208	25	146	34	3	14
do. above £50 and not exceeding £100	341	23,827 16 0	494	1,253	1,231	2,484	494	66	322	97	9	51
do. above £100 and not exceeding £200	167	23,269 16 0	350	1,063	1,037	2,100	346	73	200	70	3	39
do. above £200 and not exceeding £300	47	12,509 7 0	127	294	324	618	126	32	71	23	.	13
do. above £300 in value,	36	17,240 19 1	269	774	805	1,579	265	36	184	41	4	21
Total,	3,326	113,842 14 2	3,859	9,483	9,146	18,629	3,840	322	2,498	973	47	251
3. New Ross Union, part of (c).												
Holdings not exceeding £4 in value,	135	273 5 0	128	269	258	527	128	2	84	59	3	3
do. above £4 and not exceeding £10	125	908 17 0	126	299	267	566	125	4	94	27	.	2
do. above £10 and not exceeding £15	93	1,171 2 6	97	279	254	533	97	5	84	10	.	3
do. above £15 and not exceeding £20	72	1,270 10 0	74	240	210	450	74	9	58	7	.	3
do. above £20 and not exceeding £30	78	1,936 5 0	90	260	230	490	89	16	59	14	.	.
do. above £30 and not exceeding £40	32	1,120 0 0	41	135	136	271	41	19	20	1	1	1
do. above £40 and not exceeding £50	9	392 15 0	11	33	37	70	11	4	7	.	.	1
do. above £50 and not exceeding £100	21	1,371 5 0	33	103	104	207	33	11	17	5	.	5
do. above £100 and not exceeding £200	4	567 10 0	15	41	45	86	15	4	10	1	.	3
do. above £200 and not exceeding £300	.	.	.	.	.	.	.	.	.	.	.	.
do. above £300 in value,	.	.	.	.	.	.	.	.	.	.	.	.
Total,	569	9,011 9 6	615	1,659	1,541	3,200	613	72	413	124	4	19

(a) The remainder of the Union of Baltinglass is in the Counties of Kildare and Wicklow
(b) The remainder of the Union of Carlow is in Queen's County.
(c) The remainder of the Union of New Ross is in the Counties of Kilkenny and Wexford.

Printed image digitised by the University of Southampton Library Digitisation Unit

with the POPULATION, HOUSES, &c., on the HOLDINGS of each CLASS of RATEABLE VALUATION, also the Number to Size.

No. of Out-offices and Farm Steadings.	Area in Statute Acres.	NUMBER AND SIZE OF HOLDINGS IN STATUTE ACRES. Not exceeding 1 Acre.	Above 1 and not exceeding 5 Acres.	Above 5 and not exceeding 10 Acres	Above 10 and not exceeding 15 Acres	Above 15 and not exceeding 20 Acres.	Above 20 and not exceeding 30 Acres.	Above 30 and not exceeding 50 Acres.	Above 50 and not exceeding 100 Acres.	Above 100 and not exceeding 200 Acres.	Above 200 and not exceeding 500 Acres.	Above 500 Acres.	Total No. of Holdings	PROVINCES, COUNTIES, POOR LAW UNIONS AND CLASSIFICATION OF HOLDINGS ACCORDING TO RATEABLE VALUATION
														LEINSTER PROVINCE.
														CARLOW COUNTY
														1. Baltinglass Union, part of (a).
303	625	132	60	19	3	2	4	1	.	.	.	.	221	Holdings not exceeding £4 in value.
306	1,510	2	4	41	26	14	12	3	1	.	.	.	106	do above £4 and not exceeding £10
237	1,713	.	.	6	3	22	21	12	3	.	.	.	72	do. above £10 and not exceeding £15
412	2,307	.	.	.	.	9	29	25	6	.	.	.	69	do above £15 and not exceeding £20
557	3,858	.	.	1	1	3	17	65	14	.	.	.	101	do above £20 and not exceeding £30
505	3,723	.	.	.	.	.	4	29	37	1	.	.	71	do. above £30 and not exceeding £40
236	2,209	.	.	.	.	.	.	5	24	3	.	.	32	do. above £40 and not exceeding £50
658	7,591	.	.	.	.	.	.	.	44	30	1	.	75	do. above £50 and not exceeding £100
334	4,912	.	.	.	.	.	.	.	.	17	6	.	25	do. above £100 and not exceeding £200
70	1,635	.	.	.	.	.	.	.	.	.	5	.	5	do. above £200 and not exceeding £300
73	2,736	.	.	.	.	.	.	.	.	.	2	2	4	do. above £300 in value.
3,356	32,979	134	64	67	38	50	87	143	129	51	16	2	731	Total.
														2. Carlow Union, part of (b).
1,987	2,505	431	328	94	20	8	3	.	.	.	.	.	884	Holdings not exceeding £4 in value.
2,197	7,866	9	82	163	124	79	63	39	4	.	.	.	563	do. above £4 and not exceeding £10
1,506	7,751	4	3	27	48	77	91	55	17	1	.	.	323	do. above £10 and not exceeding £15
1,430	8,342	2	2	6	7	37	84	83	29	1	.	.	256	do. above £15 and not exceeding £20
2,083	13,546	2	3	5	4	11	58	133	89	4	.	.	309	do. above £20 and not exceeding £30
1,722	11,940	2	4	.	2	4	21	91	96	8	.	.	228	do. above £30 and not exceeding £40
1,410	11,867	.	2	4	.	1	1	27	116	20	1	.	172	do. above £40 and not exceeding £50
3,260	32,269	.	.	1	.	1	1	23	202	108	5	.	341	do. above £50 and not exceeding £100
2,204	28,333	.	.	1	.	.	.	1	9	121	35	.	167	do above £100 and not exceeding £200
231	13,920	.	.	.	.	.	.	.	.	4	41	2	47	do above £200 and not exceeding £300
1,148	18,113	.	.	.	1	.	.	1	.	.	23	11	36	do. above £300 in value.
19,037	158,455	450	424	301	206	218	322	458	562	267	105	13	3,326	Total.
														3. New Ross Union, part of (c).
367	305	32	51	29	10	9	3	1	.	.	.	.	135	Holdings not exceeding £4 in value.
642	2,680	1	5	13	19	23	43	18	3	.	.	.	125	do. above £4 and not exceeding £10
644	3,320	.	.	.	1	8	32	41	11	.	.	.	93	do. above £10 and not exceeding £15
570	3,359	.	.	.	.	.	10	39	22	1	.	.	72	do above £13 and not exceeding £20
652	4,194	.	.	.	.	.	2	41	33	2	.	.	78	do. above £20 and not exceeding £30
295	2,253	.	.	.	1	.	1	4	21	4	1	.	32	do. above £30 and not exceeding £40
97	763	.	.	.	.	.	.	.	6	1	.	.	9	do. above £40 and not exceeding £50
276	2,813	.	.	.	.	.	.	.	2	18	1	.	21	do. above £50 and not exceeding £100
76	614	.	.	.	.	.	.	1	.	2	1	.	4	do. above £100 and not exceeding £200
.	.	.	.	.	.	.	.	.	.	.	.	.	.	do. above £200 and not exceeding £300
	.	.	.	.	.	.	.	.	.	.	.	.	.	do. above £300 in value
3,619	20,301	33	56	42	31	40	91	145	100	28	3	.	569	Total.

Printed image digitised by the University of Southampton Library Digitisation Unit

TABLE 62.—Showing the Number of AGRICULTURAL HOLDINGS, classified according to RATEABLE VALUATION of HOLDINGS according

PROVINCES, COUNTIES, POOR LAW UNIONS AND CLASSIFICATION OF HOLDINGS ACCORDING TO RATEABLE VALUATION.	Number of Holdings	Rateable Valuation	POPULATION.				HOUSES.					
			No. of Families	PERSONS.			INHABITED.					Uninhabited.
				Males.	Females.	Total.	Total.	First Class.	Second Class.	Third Class.	Fourth Class.	
LEINSTER PROVINCE—*continued.*												
DUBLIN COUNTY.												
4. Balrothery Union.		£ s. d										
Holdings not exceeding £4 in value,	478	1,047 0 0	409	880	834	1,714	408	6	156	232	14	11
do. above £4 and not exceeding £10 „	416	2,899 2 0	328	706	707	1,413	325	19	139	156	11	15
do. above £10 and not exceeding £15 „	181	2,256 16 0	133	327	311	638	133	7	67	59	5	7
do. above £15 and not exceeding £20 „	138	2,460 15 0	125	275	236	511	125	12	59	52	2	10
do. above £20 and not exceeding £30 „	119	3,009 15 0	103	225	241	466	103	11	50	40	2	6
do. above £30 and not exceeding £40 „	78	2,749 0 0	69	190	172	362	69	6	42	19	2	5
do. above £40 and not exceeding £50 „	77	3,434 7 0	87	233	210	443	87	6	55	23	3	5
do. above £50 and not exceeding £100 „	198	14,535 7 0	239	580	611	1,191	233	50	126	53	4	34
do. above £100 and not exceeding £200 „	162	23,420 13 0	269	678	640	1,318	268	50	135	66	8	27
do. above £200 and not exceeding £300 „	44	10,686 6 0	98	254	266	520	98	21	58	19	.	16
do. above £300 in value, ...	46	21,582 0 0	321	1,242	808	2,050	316	58	171	88	1	43
Total, ...	1,937	88,081 1 0	2,184	5,590	5,036	10,626	2,172	255	1,058	807	52	181
5. Celbridge Union, part of (a).												
Holdings not exceeding £4 in value, .	163	414 10 0	135	282	272	554	135	2	58	75		5
do. above £4 and not exceeding £10 „	102	710 15 0	89	222	204	426	89	3	41	43	2	6
do. above £10 and not exceeding £15 „	57	699 16 8	38	94	81	175	38	5	20	12	1	2
do. above £15 and not exceeding £20 „	49	854 0 0	30	51	61	112	30	4	16	10	.	2
do. above £20 and not exceeding £30 „	34	848 15 0	51	109	131	240	50	3	28	18	1	4
do. above £30 and not exceeding £40 „	20	711 15 0	16	35	32	67	16	3	13	.	.	1
do. above £40 and not exceeding £50 „	23	1,019 0 0	26	53	55	138	26	9	17	.	.	5
do. above £50 and not exceeding £100 „	50	3,672 5 0	84	211	229	440	84	16	54	12	2	8
do. above £100 and not exceeding £200 „	60	6,954 13 4	166	428	462	890	160	24	107	28	1	17
do. above £200 and not exceeding £300 „	19	4,529 5 0	58	146	146	292	58	12	38	8	.	14
do. above £300 in value, ...	43	12,184 15 0	138	347	371	718	138	26	82	29	1	8
Total, ...	600	34,599 10 0	834	2,005	2,044	4,052	824	107	474	235	6	72
6. Dublin North Union.												
Holdings not exceeding £4 in value,	188	306 16 0	175	426	529	955	175	54	93	22	6	20
do. above £4 and not exceeding £10 „	94	655 6 0	104	248	313	561	102	22	65	14	1	9
do. above £10 and not exceeding £15 „	62	782 16 0	54	142	145	287	52	9	23	15	.	4
do. above £15 and not exceeding £20 „	37	655 8 0	36	249	136	385	37	13	17	6	1	1
do. above £20 and not exceeding £30 „	65	1,579 8 0	83	206	272	476	83	23	39	19	7	5
do. above £30 and not exceeding £40 „	31	1,073 5 0	50	134	127	261	50	12	29	9	.	6
do. above £40 and not exceeding £50 „	43	1,924 10 0	82	168	251	419	82	33	35	14	.	14
do. above £50 and not exceeding £100 „	114	6,557 14 0	255	921	1,172	2,093	252	52	159	39	2	17
do. above £100 and not exceeding £200 „	139	19,513 2 6	404	1,357	1,229	2,586	404	74	249	76	5	35
do. above £200 and not exceeding £300 „	50	12,269 5 0	158	515	562	1,077	154	33	82	39	.	40
do. above £300 in value, ...	29	14,481 0 0	221	1,612	596	2,208	221	33	157	30	1	20
Total, ...	852	61,798 12 8	1,629	5,978	5,332	11,310	1,617	358	953	283	23	171

(a) The remainder of the Union of Celbridge is in the County of Kildare.

Printed image digitised by the University of Southampton Library Digitisation Unit

with the POPULATION, HOUSES, &c., on the HOLDINGS of each CLASS of RATEABLE VALUATION; also the Number to SIZE—*continued.*

No. of Out-offices and Farm steadings	Area in Statute Acres.	NUMBER AND SIZE OF HOLDINGS IN STATUTE ACRES. Not exceeding 1 Acre.	Above 1 and not exceeding 5 Acres.	Above 5 and not exceeding 10 Acres.	Above 10 and not exceeding 15 Acres.	Above 15 and not exceeding 20 Acres.	Above 20 and not exceeding 30 Acres.	Above 30 and not exceeding 50 Acres.	Above 50 and not exceeding 100 Acres.	Above 100 and not exceeding 200 Acres.	Above 200 and not exceeding 500 Acres.	Above 500 Acres.	Total No. of Holdings.	PROVINCES, COUNTIES, POOR LAW UNIONS AND CLASSIFICATION OF HOLDINGS ACCORDING TO RATEABLE VALUATION.
														LEINSTER PROVINCE—*continued.*
														DUBLIN COUNTY.
														4. Balrothery Union.
661	942	200	245	33	.	.	.	.	.	.	.	.	478	Holdings not exceeding £4 in value.
882	2,817	15	154	184	49	7	4	2	.	.	.	.	416	do. above £4 and not exceeding £10
504	2,103	11	16	45	68	29	12	.	.	.	.	.	181	do. above £10 and not exceeding £15
432	2,273	3	4	15	29	58	25	4	.	.	.	.	138	do. above £15 and not exceeding £20
498	2,818	1	7	6	8	20	48	26	3	.	.	.	119	do. above £20 and not exceeding £30
325	2,685	.	3	.	3	4	18	45	5	.	.	.	78	do. above £30 and not exceeding £40
432	3,566	.	.	1	1	1	8	41	25	.	.	.	77	do. above £40 and not exceeding £50
1,356	14,307		.	.	1	3	5	33	127	29	.	.	198	do. above £50 and not exceeding £100
1,872	23,828	.	.	.	.	.	.		17	127	18	.	162	do. above £100 and not exceeding £200
528	10,529	.	.	.	.	.	.	.	.	11	32	1	44	do. above £200 and not exceeding £300
1,413	17,901	.	.	.	.	.	.			3	34	9	46	do. above £300 in value.
8,933	83,769	231	429	284	159	122	120	151	177	170	84	10	1,937	Total.
														5. Celbridge Union, part of (*a*).
288	434	64	76	19	4	.	.	.	.	.	.	.	163	Holdings not exceeding £4 in value.
257	793	6	44	31	10	1	7	3		.	.	.	102	do. above £4 and not exceeding £10
164	723	5	7	16	15	5	5	3	1	.	.	.	57	do. above £10 and not exceeding £15
126	832		6	4	15	16	3	4	1	.	.	.	49	do. above £15 and not exceeding £20
152	819	.	.	6	4	6	14	1	2	1	.	.	34	do. above £20 and not exceeding £30
79	588		.	1	2	3	7	5	2	.	.	.	20	do. above £30 and not exceeding £40
195	1,072	.	1	1	1	1	4	10	2	3		.	23	do. above £40 and not exceeding £50
316	2,601		.	2	.	1	4	16	26	1	.	.	50	do. above £50 and not exceeding £100
647	6,889	.	.		.	.	1		25	31	3	.	60	do. above £100 and not exceeding £200
249	3,100	.	.	.	.	.		1	1	13	4	.	19	do. above £200 and not exceeding £300
573	8,234		.		.	1		.	1	2	14	5	23	do. above £300 in value
3,046	26,085	75	134	80	51	34	45	43	61	51	21	5	600	Total.
														6. Dublin North Union.
296	373	120	54	11	1	1	1	.	.	.	.	.	188	Holdings not exceeding £4 in value.
277	385	6	70	15	1	1	1		.	.			94	do. above £4 and not exceeding £10
180	473	1	25	25	9	.	1		1	.			62	do. above £10 and not exceeding £15
168	422	.	3	20	9	2	1	1	1	.	.	.	37	do. above £15 and not exceeding £20
229	757	3	4	20	24	9	3	2	.	.	.	.	65	do. above £20 and not exceeding £30
139	756		2	3	10	6	6	3	.	1	.	.	31	do. above £30 and not exceeding £40
240	960	.	.	3	7	9	10	7	2	.	.	.	43	do. above £40 and not exceeding £50
910	4,604	.	1	2	5	10	26	30	29	2	.	.	114	do. above £50 and not exceeding £100
1,510	11,516		.		1	1	4	15	86	31	.	1	139	do. above £100 and not exceeding £200
769	6,998	.		.	.	.	.	1	11	33	5	.	50	do. above £200 and not exceeding £300
846	7,883	.		.		.	.	.	1	9	17	2	29	do. above £300 in value.
5,064	35,127	130	159	104	67	39	53	68	131	76	22	3	852	Total.

Printed image digitised by the University of Southampton Library Digitisation Unit

TABLE 62—Showing the Number of AGRICULTURAL HOLDINGS, classified according to RATEABLE VALUATION, of HOLDINGS according

PROVINCES, COUNTIES, POOR LAW UNIONS AND CLASSIFICATION OF HOLDINGS ACCORDING TO RATEABLE VALUATION.	Number of Holdings	Rateable Valuation.	POPULATION				HOUSES.					
			No. of Families	PERSONS.			INHABITED					Uninhabited.
				Males.	Females.	Total.	Total.	First Class.	Second Class.	Third Class.	Fourth Class.	
LEINSTER PROVINCE—*continued.*												
DUBLIN COUNTY,												
7. Dublin South Union.		£ s d										
Holdings not exceeding £4 in value. .	147	405 6 0	128	333	331	664	127	26	84	17	.	4
do. above £4 and not exceeding £10 „	255	1,779 0 0	221	599	721	1,320	217	43	135	32	2	11
do. above £10 and not exceeding £15 „	105	1,316 15 0	108	403	459	862	102	24	64	11	3	3
do. above £15 and not exceeding £20 „	78	1,373 15 0	72	225	310	535	71	21	42	8	.	5
do. above £20 and not exceeding £30 „	89	2,384 10 0	112	282	734	1,016	110	39	43	22	1	6
do. above £30 and not exceeding £40 .	67	2,274 0 0	77	199	226	425	77	25	44	8	.	8
do. above £40 and not exceeding £50 „	52	2,316 17 0	63	199	222	421	62	32	28	2	.	6
do. above £50 and not exceeding £100 „	151	10,848 8 0	198	546	659	1,205	196	63	101	32	.	22
do. above £100 and not exceeding £200 .	100	13,979 0 0	212	618	1,226	1,844	203	60	102	40	1	56
do. above £200 and not exceeding £300 .	33	8,135 10 0	102	338	242	580	97	21	64	12	.	18
do. above £300 in value, . . .	19	9,390 5 0	109	415	395	810	105	19	67	19		12
Total, ...	1,096	54,203 6 0	1,402	4,157	5,525	9,682	1,367	378	779	203	7	139
8. Rathdown Union, part of (a)												
Holdings not exceeding £4 in value, .	78	212 10 0	61	132	160	292	61	9	32	20	.	5
do. above £4 and not exceeding £10 „	199	1,348 15 0	201	478	688	1,166	198	65	88	43	2	13
do. above £10 and not exceeding £15 „	72	918 5 0	103	247	295	542	93	31	54	13	.	2
do. above £15 and not exceeding £20 „	62	1,097 3 0	90	205	273	478	87	24	53	10	.	3
do. above £20 and not exceeding £30 „	81	2,017 13 0	109	357	387	744	108	30	61	16	1	8
do. above £30 and not exceeding £40 „	70	2,464 6 0	102	314	325	639	102	30	55	7	1	12
do. above £40 and not exceeding £50 „	65	3,010 3 0	89	221	277	498	89	40	44	5	.	18
do. above £50 and not exceeding £100 „	182	12,973 2 0	322	1,007	1,005	2,012	317	124	166	27	.	27
do. above £100 and not exceeding £200 „	106	14,821 5 0	310	743	1,106	1,849	310	90	193	27	.	34
do. above £200 and not exceeding £300 „	24	5,764 10 0	89	232	293	525	88	25	47	16	.	17
do. above £300 in value, . . .	20	8,634 10 0	151	347	511	858	151	22	116	13	.	9
Total, ...	959	53,267 7 0	1,627	4,283	5,320	9,603	1,609	499	909	197	4	115
KILDARE COUNTY.												
9. Athy Union, part of (b)												
Holdings not exceeding £4 in value,	830	1,591 7 0	685	1,627	1,476	3,103	685	7	296	365	17	13
do. above £4 and not exceeding £10 „	354	2,376 11 0	277	646	576	1,222	273	5	125	139	4	21
do. above £10 and not exceeding £15 „	192	2,420 0 0	162	386	350	736	160	9	85	63	3	6
do. above £15 and not exceeding £20 „	117	2,056 19 0	113	313	259	572	112	3	66	39	4	5
do. above £20 and not exceeding £30 „	153	3,878 0 0	153	387	338	725	153	7	95	49	2	6
do. above £30 and not exceeding £40 „	84	2,931 0 0	115	317	240	557	114	6	67	40	1	8
do. above £40 and not exceeding £50 „	80	3,583 8 0	96	270	223	493	96	9	66	21	.	5
do. above £50 and not exceeding £100 „	191	13,600 14 7	270	729	686	1,415	270	39	179	49	3	37
do. above £100 and not exceeding £200 „	101	13,561 0 0	255	643	633	1,276	253	48	146	57	2	30
do. above £200 and not exceeding £300 „	26	6,106 7 0	91	244	235	479	90	19	47	24	.	17
do. above £300 in value, . . .	23	9,176 15 0	145	364	355	719	143	23	85	33	2	27
Total, ...	2,156	61,282 1 7	2,362	5,926	5,371	11,297	2,349	175	1,257	379	38	186

(a) The remainder of the Union of Rathdown is in the County of Wicklow.
(b) The remainder of the Union of Athy is in the Queen's County.

Printed image digitised by the University of Southampton Library Digitisation Unit

with the POPULATION, HOUSES, &c., on the HOLDINGS of each CLASS of RATEABLE VALUATION; also the Number to SIZE—*continued.*

No. of Out-offices and Farm steadings	Area in Statute Acres.	NUMBER AND SIZE OF HOLDINGS IN STATUTE ACRES: Not exceeding 1 Acre	Above 1 and not exceeding 5 Acres.	Above 5 and not exceeding 10 Acres	Above 10 and not exceeding 15 Acres.	Above 15 and not exceeding 20 Acres.	Above 20 and not exceeding 30 Acres.	Above 30 and not exceeding 50 Acres	Above 50 and not exceeding 100 Acres	Above 100 and not exceeding 200 Acres	Above 200 and not exceeding 500 Acres	Above 500 Acres	Total No. of Holdings.	PROVINCES, COUNTIES, POOR LAW UNIONS AND CLASSIFICATION OF HOLDINGS ACCORDING TO RATEABLE VALUATION
														LEINSTER PROVINCE—*continued.*
														DUBLIN COUNTY
														7. Dublin South Union
286	594	71	50	15	5	3	.	3	.	.	.	.	147	Holdings not exceeding £4 in value.
629	2,499	23	124	42	19	24	14	6	1	1	1	.	255	do. above £4 and not exceeding £10
311	1 164	1	38	29	10	9	12	5	1	.	.	.	105	do. above £10 and not exceeding £15
265	1,276	.	6	37	13	6	2	10	1		1	.	76	do. above £15 and not exceeding £20
352	1,731	6	9	30	20	6	6	5	4	.	1	.	89	do. above £20 and not exceeding £30
341	2,539	1	5	7	16	13	9	7	7	1	.	1	67	do. above £30 and not exceeding £40
364	1,395	1	6	4	6	11	12	10	.	1	1	.	52	do. above £40 and not exceeding £50
854	7,595	7	11	3	6	15	28	43	31	5	3	1	151	do. above £50 and not exceeding £100
330	3,352	.	2	1	.	1	4	20	48	21	3	.	100	do. above £100 and not exceeding £200
461	5,299	.	.	.	.	.	.	1	5	21	5	1	33	do. above £200 and not exceeding £300
433	6,167	.	.	.	.	.	1	.	1	6	8	3	19	do. above £300 in value.
5,216	38,591	110	253	168	95	90	86	110	99	38	23	6	1,096	Total.
														8. Rathdown Union, part of *(a)*
122	204	32	36	7	3	.	.	.	.	.	.	.	78	Holdings not exceeding £4 in value
483	1,327	8	117	50	13	5	3	2	.	1	.	.	199	do. above £4 and not exceeding £10
265	724	5	21	24	3	6	3	3	1	.	.	.	72	do. above £10 and not exceeding £15
263	643	3	3	36	4	4	4	1	1	.	.	.	62	do above £15 and not exceeding £20
349	1,617	11	4	22	18	6	9	5	4	.	2	.	81	do. above £20 and not exceeding £30
270	1,202	8	11	8	16	9	4	3	2	1	.	.	70	do. above £30 and not exceeding £40
300	1,136	4	18	11	4	11	8	6	2	1	.	.	65	do. above £40 and not exceeding £50
1,386	4,650	2	32	41	11	15	19	35	25	1	1	.	182	do. above £50 and not exceeding £100
1,226	5,705	.	.	4	9	6	16	27	31	13	.	.	106	do. above £100 and not exceeding £200
308	2,208	.	.	1	.	.	3	3	8	6	3	.	24	do. above £200 and not exceeding £300
570	3,375	.	.	.	.	.	.	.	5	10	5	.	20	do. above £300 in value.
5,367	22,991	73	243	204	89	62	69	91	79	33	11	.	959	Total.
														KILDARE COUNTY.
														6. Athy Union, part of *(b)*
1,749	2,983	252	422	123	16	5	7	2	1	.	.	.	830	Holdings not exceeding £4 in value
1,069	4,641	2	23	132	109	59	21	6	1	.	1	.	354	do. above £4 and not exceeding £10
786	4,995	.	1	10	26	35	95	19	4	.	2	.	192	do. above £10 and not exceeding £15
633	4,086	.	.	1	5	9	32	63	6	.	1	.	117	do. above £15 and not exceeding £20
832	7,782	.	.	1	2	5	11	81	54	4	.	.	158	do. above £20 and not exceeding £30
621	5,382	.	.	.	.	.	1	14	64	6	.	.	84	do. above £30 and not exceeding £40
649	6,836	.	.	.	.	.	1	5	52	22	.	.	80	do. above £40 and not exceeding £50
1,776	24,238	.	2	.	.	.	.	.	52	126	11	.	191	do. above £50 and not exceeding £100
1,490	22,036	.	.	.	1	1	1	2	2	31	63	.	101	do. above £100 and not exceeding £200
537	9,691	.	.	.	.	.	.	1	1	1	20	3	26	do. above £200 and not exceeding £300
734	14,559	.	.	.	.	.	.	.	.	.	6	17	23	do. above £300 in value.
10,846	107,229	254	448	267	161	114	169	193	237	189	104	20	2,156	Total.

Printed image digitised by the University of Southampton Library Digitisation Unit

TABLE 62.—Showing the Number of AGRICULTURAL HOLDINGS, classified according to RATEABLE VALUATION, of HOLDINGS according

PROVINCES, COUNTIES, POOR LAW UNIONS AND CLASSIFICATION OF HOLDINGS ACCORDING TO RATEABLE VALUATION.	Number of Holdings	Rateable Valuation	POPULATION.				HOUSES.					
			No of Families	PERSONS.			INHABITED					Uninhabited.
				Males.	Females	Total.	Total.	First Class.	Second Class	Third Class	Fourth Class	
LEINSTER PROVINCE—*continued*												
KILDARE COUNTY.												
10. Baltinglass, part of (a).		£ s. d.										
Holdings not exceeding £4 in value,	95	167 1 0	77	180	169	349	77	.	44	33	.	2
do above £4 and not exceeding £10 ,,	43	291 1 0	36	73	73	146	36	1	19	16	.	2
do. above £10 and not exceeding £15 ,,	25	312 5 0	24	52	47	99	24	1	14	9	.	1
do. above £15 and not exceeding £20 ,,	21	376 0 0	24	58	45	103	23	2	17	3	1	3
do. above £20 and not exceeding £30 ,,	30	704 0 0	27	67	66	133	27	1	19	7	.	1
do. above £30 and not exceeding £40 ,,	15	514 15 0	20	33	40	73	20	2	7	11	.	3
do. above £40 and not exceeding £50 ,,	18	322 0 0	21	49	44	93	21	3	13	5	.	
do above £50 and not exceeding £100 ,,	38	2,651 7 0	51	124	126	250	51	12	32	6	1	3
do. above £100 and not exceeding £200 ,,	16	2,167 10 0	43	115	104	219	43	5	32	6	.	4
do. above £200 and not exceeding £300 .	5	1,277 0 0	14	27	39	66	14	5	5	4	.	1
do. above £300 in value, . .	6	2,438 0 0	22	44	45	89	22	8	7	6	1	3
Total, ...	312	11,720 19 0	359	822	798	1,620	358	40	209	106	3	31
11. Celbridge, part of (b).												
Holdings not exceeding £4 in value, .	240	435 8 0	195	473	403	876	195	2	58	125	10	6
do above £4 and not exceeding £10 ,,	120	804 10 0	98	237	187	424	97	1	31	61	4	4
do. above £10 and not exceeding £15 ,,	58	708 15 0	34	94	78	172	34	4	15	15	.	3
do. above £15 and not exceeding £20 ,	35	614 5 0	32	85	65	150	32	2	16	14	.	1
do above £20 and not exceeding £30 ,,	56	1,385 8 0	47	119	97	216	47	1	18	25	3	5
do. above £30 and not exceeding £40 .	24	831 4 0	30	60	53	113	29	1	15	13	.	1
do. above £40 and not exceeding £50 ..	29	1,293 0 0	27	60	57	117	27	4	15	7	1	2
do. above £50 and not exceeding £100 ..	77	5,603 16 6	90	219	263	482	90	19	52	18	1	3
do. above £100 and not exceeding £200 .	83	12,137 8 6	146	968	351	1,319	145	34	81	29	1	18
do. above £200 and not exceeding £300 ..	22	5,232 17 6	53	134	135	269	53	13	31	8	1	2
do. above £300 in value . . .	43	25,595 19 6	277	972	689	1,061	276	44	192	40	.	31
Total, ...	787	54,692 7 0	1,029	3,421	2,378	5,799	1,025	125	524	355	21	76
12. Edenderry, part of (c).												
Holdings not exceeding £4 in value, .	371	556 6 4	358	803	700	1,503	358	2	78	262	16	7
do. above £4 and not exceeding £10 ,,	123	822 0 6	116	235	209	444	115	1	31	82	1	5
do. above £10 and not exceeding £15 ..	50	635 15 0	45	79	78	157	45	2	14	29	.	1
do above £15 and not exceeding £20 ,,	47	817 5 0	45	102	75	177	45	8	12	29	1	4
do. above £20 and not exceeding £30 ,,	45	1,116 11 5	52	119	107	226	52	3	19	26	4	3
do above £30 and not exceeding £40 ,,	48	1,643 3 0	47	97	83	180	47	4	21	20	2	3
do. above £40 and not exceeding £50 ,,	23	1,033 8 0	28	55	52	107	28	5	11	10	2	3
do. above £50 and not exceeding £100 ,,	95	6,762 17 0	129	347	313	660	129	11	64	51	3	12
do. above £100 and not exceeding £200 ,,	69	9,193 6 0	117	306	260	566	117	24	50	42	1	15
do above £200 and not exceeding £300 ,	23	5,438 8 0	47	107	102	209	47	9	27	10	1	6
do. above £300 in value . . .	18	9,944 10 0	213	506	500	1,006	205	44	96	61	4	13
Total, ...	912	37,963 10 3	1,197	2,756	2,479	5,235	1,188	108	423	622	35	76

(a) The remainder of the Union of Baltinglass is in the Counties of Carlow and Wicklow.
(b) The remainder of the Union of Celbridge is in the County of Dublin.
(c) The remainder of the Union of Edenderry is in the King's County and County of Meath.

Printed image digitised by the University of Southampton Library Digitisation Unit

with the POPULATION, HOUSES, &c., on the HOLDINGS of each CLASS of RATEABLE VALUATION; also the Number to SIZE—*continued.*

No of Out-offices and Farm steadings.	Area in Statute Acres	NUMBER AND SIZE OF HOLDINGS IN STATUTE ACRES. Not exceeding 1 Acre.	Above 1 and not exceeding 5 Acres.	Above 5 and not exceeding 10 Acres.	Above 10 and not exceeding 15 Acres.	Above 15 and not exceeding 20 Acres.	Above 20 and not exceeding 30 Acres.	Above 30 and not exceeding 50 Acres.	Above 50 and not exceeding 100 Acres.	Above 100 and not exceeding 200 Acres.	Above 200 and not exceeding 500 Acres.	Above 500 Acres.	Total No of Holdings.	PROVINCES, COUNTIES, POOR LAW UNIONS AND CLASSIFICATION OF HOLDINGS ACCORDING TO RATEABLE VALUATION
														LEINSTER PROVINCE—*continued.*
														KILDARE COUNTY.
														10. Baltinglass, part of (*a*).
103	185	55	36	3	.	1	.	.	.	.	.	.	95	Holdings not exceeding £4 in value.
148	536	.	2	17	16	5	2	1	.	.	.	.	43	do. above £4 and not exceeding £10
113	487	.	1	1	3	14	5	1	.	.	.	.	25	do. above £10 and not exceeding £15
126	552	.	.	1	1	4	7	8	.	.	.	.	21	do. above £15 and not exceeding £20
158	1,157	.	.	.	.	.	3	25	2	.	.	.	30	do. above £20 and not exceeding £30
141	772	.	.	.	.	.	1	6	8	.	.	.	15	do. above £30 and not exceeding £40
149	1,182	.	.	.	.	.	.	3	15	.	.	.	18	do. above £40 and not exceeding £50
370	3,951	.	.	.	.	.	.	.	21	17	.	.	38	do. above £50 and not exceeding £100
232	5,049	.	.	.	.	.	.	.	.	6	10	.	16	do above £100 and not exceeding £200
102	1,857	.	.	.	.	.	.	.	.	.	5	.	5	do. above £200 and not exceeding £300
193	3,576	.	.	.	.	.	.	.	.	.	3	3	6	do. above £300 in value.
1,835	17,304	55	39	22	20	24	18	44	46	23	18	3	312	Total
														11. Celbridge, part of (*b*).
335	546	118	102	17	3	.	.	.	.	.	.	.	240	Holdings not exceeding £4 in value.
317	950	3	33	65	11	3	3	2	.	.	.	.	120	do. above £4 and not exceeding £10
171	749	1	3	11	32	7	2	2	.	.	.	.	58	do. above £10 and not exceeding £15
167	698	.	1	1	7	13	8	5	.	.	.	.	35	do. above £15 and not exceeding £20
234	1,437	.	1	2	2	8	26	16	1	.	.	.	56	do. above £20 and not exceeding £30
152	965	.	.	.	.	1	2	15	6	.	.	.	24	do. above £30 and not exceeding £40
143	1,489	.	.	.	.	.	.	16	13	.	.	.	29	do. above £40 and not exceeding £50
544	5,872	.	1	.	2	.	.	8	54	12	.	.	77	do. above £50 and not exceeding £100
822	12,143		.	1	.	1	.	.	7	65	9	.	83	do. above £100 and not exceeding £200
287	5,371	.	.	.	.	.	.	.	.	3	19	.	22	do. above £200 and not exceeding £300
1,357	24,706	.	.	.	.	.	.	.	1	23	19	.	43	do above £300 in value.
4,519	54,976	122	141	97	57	33	41	64	82	103	47	.	787	Total.
														12. Edenderry, part of (*c*).
951	1,053	125	198	39	2	1	.	.	.	.	.	.	971	Holdings not exceeding £4 in value
452	1,369	3	12	50	31	18	7	2	.	.	.	.	123	do. above £4 and not exceeding £10
209	1,366	1	.	6	8	16	15	3	.	.	1	.	50	do. above £10 and not exceeding £15
253	1,400	.	.	2	4	5	23	12	.	1	.	.	47	do. above £15 and not exceeding £20
236	1,707	.	1	1	.	.	8	29	6	.	.	.	45	do. above £20 and not exceeding £30
258	2,769	.	.	1	.	.	1	19	26	.	1	.	48	do. above £30 and not exceeding £40
193	1,502	.	.	1	.	.	3	4	13	1	1	.	23	do. above £40 and not exceeding £50
816	13,583	.	.	.	.	.	.	1	38	52	3	1	95	do. above £50 and not exceeding £100
725	17,704	.	.	.	.	.	.	.	.	37	27	5	69	do. above £100 and not exceeding £200
315	9,638	.	.	.	.	.	.	.	.	.	20	3	23	do. above £200 and not exceeding £300
317	11,898	.	.	.	.	.	.	.	1	.	9	8	18	do. above £300 in value.
5,225	64,079	129	211	100	51	40	57	70	84	91	62	17	912	Total.

Printed image digitised by the University of Southampton Library Digitisation Unit

TABLE 62.—Showing the Number of AGRICULTURAL HOLDINGS, classified according to RATEABLE VALUATION of HOLDINGS according

PROVINCES, COUNTIES, POOR LAW UNIONS AND CLASSIFICATION OF HOLDINGS ACCORDING TO RATEABLE VALUATION.	Number of Holdings	Rateable Valuation.	POPULATION. No of Families	POPULATION. Persons. Males.	POPULATION. Persons. Females.	POPULATION. Persons. Total.	HOUSES. Inhabited. Total.	HOUSES. Inhabited. First Class.	HOUSES. Inhabited. Second Class.	HOUSES. Inhabited. Third Class.	HOUSES. Inhabited. Fourth Class.	HOUSES. Uninhabited.
LEINSTER PROVINCE—*continued*												
KILDARE COUNTY—*continued.*												
13 Naas Union, part of (a)		£ s d.										
Holdings not exceeding £4 in value,	1,263	2,030 10 6	1,134	2,652	2,346	4,978	1,133	8	364	706	55	35
do. above £4 and not exceeding £10 „	530	3,554 15 0	436	990	911	1,910	433	13	178	228	14	22
do. above £10 and not exceeding £15 „	244	3,070 17 0	195	485	397	882	194	6	80	103	5	9
do. above £15 and not exceeding £20 „	173	3,066 5 11	164	400	356	756	164	7	86	60	11	10
do. above £20 and not exceeding £30 „	213	5,267 19 0	197	526	447	973	196	22	118	56	.	14
do. above £30 and not exceeding £40 „	157	5,502 13 0	144	487	313	800	144	11	93	36	4	10
do. above £40 and not exceeding £50 „	127	5,711 19 0	149	422	358	760	147	13	89	37	3	13
do. above £50 and not exceeding £100 „	271	19,130 10 0	442	1,490	1,121	2,611	294	46	233	105	10	28
do. above £100 and not exceeding £200 „	177	25,078 12 0	296	795	745	1,540	295	63	171	59	2	36
do. above £200 and not exceeding £300 „	51	12,327 13 0	157	442	379	821	152	33	88	31	2	18
do. above £300 in value,	48	23,604 13 1	251	590	628	1,218	251	44	166	41	.	27
Total,	3,254	108,346 7 8	3,565	9,268	8,001	17,269	3,503	271	1,664	1,462	106	222
KILKENNY COUNTY.												
14. Callan Union, part of (b).												
Holdings not exceeding £4 in value,	371	706 16 0	211	451	410	861	211	4	122	81	4	15
do. above £4 and not exceeding £10 „	241	1,639 8 0	144	321	292	613	144	2	92	50	.	8
do. above £10 and not exceeding £15 „	106	1,338 2 0	81	179	165	344	81	1	51	28	1	6
do. above £15 and not exceeding £20 „	78	1,363 7 0	68	160	147	307	67	2	49	18	.	3
do. above £20 and not exceeding £30 „	127	3,188 14 0	110	287	268	555	109	10	75	24	.	8
do. above £30 and not exceeding £40 „	98	3,430 10 6	95	253	240	493	95	7	72	16	.	5
do. above £40 and not exceeding £50 „	87	3,879 13 0	80	232	216	448	80	14	55	10	1	3
do. above £50 and not exceeding £100 „	156	10,666 2 6	176	521	469	990	176	39	105	32	.	15
do. above £100 and not exceeding £200 „	69	9,003 4 0	99	315	255	570	99	28	48	24	1	11
do. above £200 and not exceeding £300 „	11	2,562 12 0	21	42	38	80	21	5	11	5	.	5
do. above £300 in value,	13	5,294 18 0	55	124	155	279	55	12	28	17	.	14
Total,	1,357	43,073 5 0	1,140	2,885	2,655	5,540	1,138	124	704	303	7	93
15. Carrick-on-Suir Union, part of (c).												
Holdings not exceeding £4 in value,	189	352 1 0	162	342	305	647	160	.	121	38	1	3
do. above £4 and not exceeding £10 „	121	856 19 0	103	234	208	442	101	4	68	29	.	4
do. above £10 and not exceeding £15 „	83	1,020 8 0	82	166	167	333	82	3	66	13	.	.
do. above £15 and not exceeding £20 „	65	1,152 6 0	58	171	155	326	58	3	43	12	.	.
do. above £20 and not exceeding £30 „	114	2,872 14 0	111	303	283	586	111	18	89	5	1	2
do. above £30 and not exceeding £40 „	70	2,446 12 6	71	207	203	410	71	8	52	11	.	.
do. above £40 and not exceeding £50 „	50	2,231 0 0	56	170	143	313	56	8	44	3	.	4
do. above £50 and not exceeding £100 „	66	4,468 9 0	91	253	247	500	91	19	60	11	1	2
do. above £100 and not exceeding £200 „	19	2,339 15 0	40	91	108	199	39	15	16	8	.	9
do. above £200 and not exceeding £300 „	3	692 0 0	8	15	17	32	8	3	4	1	.	.
do. above £300 in value,	3	2,682 19 0	47	78	103	181	43	8	35	5	.	.
Total,	783	21,315 1 6	829	2,030	1,944	3,974	823	83	600	137	3	25

(a) The remainder of the Union of Naas is in the County of Wicklow.
(b) The remainder of the Union of Callan is in the County of Tipperary.
(c) The remainder of the Union of Carrick-on-Suir is in the Counties of Tipperary and Waterford.

Printed image digitised by the University of Southampton Library Digitisation Unit

with the POPULATION, HOUSES, &c., on the HOLDINGS of each CLASS of RATEABLE VALUATION; also the Number to SIZE—*continued.*

No. of Out-offices and Farm Steadings.	Area in Statute Acres.	NUMBER AND SIZE OF HOLDINGS IN STATUTE ACRES. Not exceeding 1 Acre.	Above 1 and not exceeding 5 Acres	Above 5 and not exceeding 10 Acres.	Above 10 and not exceeding 15 Acres.	Above 15 and not exceeding 20 Acres.	Above 20 and not exceeding 30 Acres.	Above 30 and not exceeding 50 Acres.	Above 50 and not exceeding 100 Acres.	Above 100 and not exceeding 200 Acres	Above 200 and not exceeding 500 Acres.	Above 500 Acres.	Total No of Holdings	PROVINCES, COUNTIES, POOR LAW UNIONS AND CLASSIFICATION OF HOLDINGS ACCORDING TO RATEABLE VALUATION.
														LEINSTER PROVINCE—*continued.*
														KILDARE COUNTY—*continued.*
														13. Naas Union, part of (a).
2,591	5,326	440	589	162	47	8	8	4	3	2	2	.	1,263	Holdings not exceeding £4 in value
1,505	5,888	13	79	216	126	50	33	10	8	.	.	.	530	do. above £4 and not exceeding £10
904	4,496	4	4	25	60	80	57	11	8	.	.	.	244	do. above £10 and not exceeding £15
758	4,872	1	1	6	9	43	58	48	5	1	1	.	173	do. above £15 and not exceeding £20
1,921	8,023	.	1	5	6	10	64	106	17	2	2	.	213	do. above £20 and not exceeding £30
952	7,888	.	2	1	1	1	14	64	73	1	.	.	157	do. above £30 and not exceeding £40
929	7,924	.	.	.	.	3	5	33	84	2	.	.	127	do. above £40 and not exceeding £50
2,561	27,334	.	1	2	3	2	.	4	146	109	3	1	271	do. above £50 and not exceeding £100
1,845	32,443	.	.	.	.	.	.	1	6	112	58	.	177	do. above £100 and not exceeding £200
936	15,245	.	.	.	.	.	.	.	.	2	48	1	51	do. above £200 and not exceeding £300
1,277	25,664	.	.	.	.	.	.	.	.	.	27	21	48	do. above £300 in value.
15,339	145,103	458	677	417	252	197	237	281	340	231	141	23	3,254	Total.
														KILKENNY COUNTY.
														14. Callan Union, part of (b).
535	1,612	156	174	34	3	8	.	.	1	.	.	.	371	Holdings not exceeding £4 in value.
541	2,080	2	30	94	71	27	15	2	.	.	.	.	241	do. above £4 and not exceeding £10
417	2,113	2	2	1	26	33	34	7	1	.	.	.	106	do. above £10 and not exceeding £15
367	2,231	1	.	.	3	14	33	23	4	.	.	.	78	do. above £15 and not exceeding £20
704	5,240	.	.	1	.	2	25	76	22	1	.	.	127	do. above £20 and not exceeding £30
671	5,227	.	.	.	.	1	1	40	55	1	.	.	98	do. above £30 and not exceeding £40
630	5,689	.	.	.	.	.	.	16	65	6	.	.	87	do. above £40 and not exceeding £50
1,358	15,847	.	.	.	.	.	1	2	80	78	.	.	156	do. above £50 and not exceeding £100
814	12,417	.	.	.	.	.	.	.	2	49	18	.	69	do. above £100 and not exceeding £200
179	3,159	.	.	.	.	.	.	.	.	2	9	.	11	do. above £200 and not exceeding £300
304	6,452	.	.	.	.	.	.	.	.	.	8	5	13	do. above £300 in value.
6,520	62,067	161	206	130	103	80	109	166	230	132	35	5	1,357	Total.
														15 Carrick-on-Suir Union, part of (c)
378	432	109	66	7	3	2	1	1	.	.	.	.	189	Holdings not exceeding £4 in value
381	1,537	5	26	32	15	17	20	5	1	.	.	.	121	do. above £4 and not exceeding £10
431	2,166	.	4	8	15	7	19	24	6	.	.	.	83	do. above £10 and not exceeding £15
359	2,677	.	.	.	5	9	9	24	17	1	.	.	65	do. above £15 and not exceeding £20
755	5,559	.	.	.	.	9	28	28	46	3	.	.	114	do. above £20 and not exceeding £30
490	3,626	.	.	1	2	.	8	34	20	5	.	.	70	do. above £30 and not exceeding £40
356	3,208	.	.	.	.	.	1	21	21	7	.	.	50	do. above £40 and not exceeding £50
631	6,317	.	.	.	.	.	.	10	33	19	4	.	66	do. above £50 and not exceeding £100
291	2,690	.	.	.	.	.	.	.	4	13	2	.	19	do. above £100 and not exceeding £200
56	903	.	.	.	.	.	.	.	.	1	2	.	3	do. above £200 and not exceeding £300
234	2,999	.	.	.	.	.	.	.	.	.	2	1	3	do. above £300 in value.
4,372	32,114	114	96	48	40	44	86	147	148	49	10	1	783	Total.

Printed image digitised by the University of Southampton Library Digitisation Unit

TABLE 62.—Showing the Number of AGRICULTURAL HOLDINGS, classified according to RATEABLE VALUATION, of HOLDINGS according

PROVINCES, COUNTIES, POOR LAW UNIONS AND CLASSIFICATION OF HOLDINGS ACCORDING TO RATEABLE VALUATION.	Number of Holdings	Rateable Valuation.	POPULATION.				HOUSES.					
			No of Families	PERSONS			INHABITED.					Uninhabited
				Males.	Females.	Total.	Total.	First Class.	Second Class.	Third Class.	Fourth Class.	
LEINSTER PROVINCE—*continued.*												
KILKENNY COUNTY—*continued.*												
16. Castlecomer Union.		£ s. d.										
Holdings not exceeding £4 in value,	395	278 7 0	338	753	680	1,433	335	11	140	174	10	7
do. above £4 and not exceeding £10	423	2,929 0 0	373	908	795	1,703	378	5	214	145	14	10
do. above £10 and not exceeding £15	246	3,013 12 0	246	605	608	1,213	246	4	179	61	2	3
do. above £15 and not exceeding £20	155	2,707 7 0	157	398	405	803	155	10	114	29	2	2
do. above £20 and not exceeding £30	163	4,023 7 0	192	480	457	937	192	7	142	40	3	8
do. above £30 and not exceeding £40	84	2,898 8 0	112	309	275	584	112	16	67	25	4	13
do. above £40 and not exceeding £50	50	2,234 15 0	71	211	189	400	69	7	40	16	6	6
do. above £50 and not exceeding £100	72	5,046 3 0	106	329	302	631	103	24	54	23	2	12
do. above £100 and not exceeding £200	21	2,790 13 0	44	135	126	261	44	10	16	17	1	8
do. above £200 and not exceeding £300	3	675 5 0	5	14	19	33	5	2	3	.	.	1
do. above £300 in value,	3	3,058 19 0	71	302	152	454	70	6	42	20	2	3
Total,	1,615	30,255 16 0	1,720	4,444	4,008	8,452	1,709	102	1,011	550	46	78
17. Kilkenny Union.												
Holdings not exceeding £4 in value,	403	853 11 0	306	662	624	1,286	306	2	193	108	3	14
do. above £4 and not exceeding £10	416	2,913 11 6	316	722	673	1,395	316	9	191	114	2	13
do. above £10 and not exceeding £15	252	3,179 9 6	226	509	526	1,035	225	4	161	56	4	15
do. above £15 and not exceeding £20	203	3,546 9 0	185	429	455	884	184	9	135	36	4	12
do. above £20 and not exceeding £30	271	6,662 5 0	271	676	641	1,317	270	10	203	52	5	27
do. above £30 and not exceeding £40	156	5,442 17 0	170	463	427	890	168	13	126	27	2	13
do. above £40 and not exceeding £50	109	4,870 18 3	115	320	290	610	115	19	77	18	1	14
do. above £50 and not exceeding £100	236	16,429 17 0	318	1,052	1,046	2,128	313	42	206	63	2	23
do. above £100 and not exceeding £200	137	19,499 14 0	248	661	680	1,341	246	68	126	47	5	33
do. above £200 and not exceeding £300	34	7,944 2 0	82	201	198	399	81	26	34	20	1	10
do. above £300 in value	17	7,945 16 0	82	216	192	408	82	20	45	15	2	16
Total,	2,234	79,323 10 3	2,319	5,941	5,752	11,693	2,306	222	1,497	556	31	196
18. New Ross Union, part of (a)												
Holdings not exceeding £4 in value,	169	316 5 0	164	365	362	727	168	3	92	66	2	6
do. above £4 and not exceeding £10	63	436 7 0	53	146	116	262	53	1	34	17	1	2
do. above £10 and not exceeding £15	51	654 5 0	51	118	109	227	51	1	34	16	.	.
do. above £15 and not exceeding £20	49	871 15 0	53	134	146	280	53	1	41	11	.	1
do. above £20 and not exceeding £30	81	2,063 9 0	92	268	283	551	93	8	70	19	1	4
do. above £30 and not exceeding £40	62	2,140 5 0	72	185	199	384	72	8	51	13	.	2
do. above £40 and not exceeding £50	33	1,463 10 0	51	153	128	284	49	11	31	6	1	4
do. above £50 and not exceeding £100	52	3,468 13 0	92	277	280	557	91	21	45	21	4	9
do. above £100 and not exceeding £200	16	2,116 10 0	46	112	114	226	46	11	23	9	3	10
do. above £200 and not exceeding £300	3	719 5 0	6	19	19	38	6	2	4	.	.	4
do. above £300 in value	3	1,439 10 0	13	36	37	73	13	1	7	5	.	5
Total,	582	15,689 14 0	700	1,818	1,791	3,609	695	68	432	183	12	47

(a) The remainder of the Union of New Ross is in the Counties of Carlow and Wexford.

Printed image digitised by the University of Southampton Library Digitisation Unit

with the POPULATION, HOUSES, &c., on the HOLDINGS of each CLASS of RATEABLE VALUATION; also the Number to SIZE—*continued.*

No. of Out-offices and Farm-steadings	Area in Statute Acres.	NUMBER AND SIZE OF HOLDINGS IN STATUTE ACRES. Not exceeding 1 Acre.	Above 1 and not exceeding 5 Acres.	Above 5 and not exceeding 10 Acres.	Above 10 and not exceeding 15 Acres.	Above 15 and not exceeding 20 Acres.	Above 20 and not exceeding 30 Acres.	Above 30 and not exceeding 50 Acres.	Above 50 and not exceeding 100 Acres.	Above 100 and not exceeding 200 Acres.	Above 200 and not exceeding 500 Acres.	Above 500 Acres.	Total No. of Holdings.	PROVINCES, COUNTIES, POOR LAW UNIONS AND CLASSIFICATION OF HOLDINGS ACCORDING TO RATEABLE VALUATION.
														LEINSTER PROVINCE—*continued.* KILKENNY COUNTY—*continued.* 16 Castlecomer Union.
583	1,701	100	178	90	18	8	1	.	.	.	.	.	395	Holdings not exceeding £4 in value.
1,122	6,646	3	21	100	124	81	69	24	1	.	.	.	423	do. above £4 and not exceeding £10
1,178	7,055	1	.	2	23	45	85	76	14	.	.	.	246	do. above £10 and not exceeding £15
871	6,011	1	1	.	.	4	41	78	29	1	.	.	155	do. above £15 and not exceeding £20
1,037	8,216	.	2	.	2	1	16	68	73	1	.	.	163	do. above £20 and not exceeding £30
681	5,809	.	.	.	1	1	1	14	59	8	.	.	84	do. above £30 and not exceeding £40
360	4,596	.	1	.	.	.	1	1	27	20	.	.	50	do. above £40 and not exceeding £50
661	9,177	.	.	.	1	.	.	1	23	41	6	.	72	do. above £50 and not exceeding £100
269	4,280	.	.	.	.	.	.	.	.	14	6	1	21	do. above £100 and not exceeding £200
25	761	.	.	.	.	.	.	.	.	1	2		3	do. above £200 and not exceeding £300
152	3,343	.	.	.	.	.	.	.	.	.	.	3	3	do. above £300 in value.
6,999	57,597	105	203	192	169	140	214	262	226	86	14	4	1,615	Total.
														17. Kilkenny Union.
766	1,094	189	155	52	5	2	.	.	.	.	.	.	403	Holdings not exceeding £4 in value.
1,303	5,263	8	63	121	98	67	45	12	2	.	.	.	416	do. above £4 and not exceeding £10
1,233	5,981	.	5	16	46	43	93	39	10	.	.	.	252	do. above £10 and not exceeding £15
1,035	6,380	.	1	4	11	25	77	66	19	.	.	.	203	do. above £15 and not exceeding £20
1,607	10,849	.	3	5	7	8	43	151	51	3	.	.	271	do. above £20 and not exceeding £30
1,190	8,139	.	1	1	.	3	14	65	67	5	.	.	156	do. above £30 and not exceeding £40
875	7,154	.	.	.	1	.	7	16	75	10	.	.	109	do. above £40 and not exceeding £50
2,258	21,614	.	.	1	1	.	3	13	135	82	1	.	236	do. above £50 and not exceeding £100
1,781	24,952	.	.	.	1	.	.	.	4	80	52	.	137	do. above £100 and not exceeding £200
614	9,837	.	.	.	.	.	.	.	.	5	28	1	34	do. above £200 and not exceeding £300
643	9,434	.		.	.	.	.	.	.	1	7	9	17	do. above £300 in value.
13,303	110,702	197	228	200	170	148	282	362	363	186	88	10	2,224	Total.
														18. New Ross Union, part of (*b*).
410	397	85	63	19	.	1	.	1	.	.	.	.	169	Holdings not exceeding £4 in value.
245	931	3	3	20	17	9	6	3	2	.		.	63	do. above £4 and not exceeding £10
263	1,467	.	.	2	3	11	17	10	3	.	.	.	51	do. above £10 and not exceeding £15
323	1,811	.	.	.	.	1	19	21	8	.	.	.	49	do. above £15 and not exceeding £20
633	4,113	.	.	.	1	1	6	43	26	4	.	.	81	do. above £20 and not exceeding £30
521	3,932		.	.	.	.	1	14	43	4	.		62	do. above £30 and not exceeding £40
343	2,595	.	.	.	.	.	.	4	23	6	.	.	33	do. above £40 and not exceeding £50
634	6,149	.	.	.	.	1	.	.	21	26	4	.	52	do. above £50 and not exceeding £100
286	3,608	.	.	.	.	.	.	.	.	6	9	1	16	do. above £100 and not exceeding £200
52	1,411	.	.	.	.	.	.	.	.	.	2	1	3	do. above £200 and not exceeding £300
76	1,593	.		.	.	.	.	.	.	.	1	2	3	do. above £300 in value.
3,786	23,077	88	66	41	21	24	49	96	131	46	16	4	582	Total.

Printed image digitised by the University of Southampton Library Digitisation Unit

TABLE 62.—Showing the Number of AGRICULTURAL HOLDINGS, classified according to RATEABLE VALUATION of HOLDINGS according

PROVINCES, COUNTIES, POOR LAW UNIONS AND CLASSIFICATION OF HOLDINGS ACCORDING TO RATEABLE VALUATION	Number of Holdings	Rateable Valuation	POPULATION. No of Families	POPULATION. Persons. Males.	POPULATION. Persons. Females	POPULATION. Persons. Total.	HOUSES. Inhabited. Total.	HOUSES. Inhabited. First Class.	HOUSES. Inhabited. Second Class.	HOUSES. Inhabited. Third Class.	HOUSES. Inhabited. Fourth Class.	HOUSES. Uninhabited.
LEINSTER PROVINCE—*continued.*												
KILKENNY COUNTY—*continued.*												
19. Thomastown Union.		£ s. d.										
Holdings not exceeding £4 in value,	403	881 3 3	348	743	766	1,509	345	8	244	96	2	2
do. above £4 and not exceeding £10 ,,	286	1,983 17 0	209	443	465	908	209	7	139	60	3	13
do. above £10 and not exceeding £15 ,,	164	2,065 12 0	134	300	294	594	134	8	102	24	.	2
do. above £15 and not exceeding £20 ,,	154	2,688 8 0	150	384	350	734	150	6	104	38	2	4
do. above £20 and not exceeding £30 ,,	235	5,918 0 0	246	646	613	1,259	240	27	183	35	1	11
do. above £30 and not exceeding £40 ,,	158	5,560 8 0	153	439	433	872	158	22	114	21	1	8
do. above £40 and not exceeding £50 ,,	134	6,047 0 0	159	457	414	871	159	20	115	23	1	8
do. above £50 and not exceeding £100 ,,	199	13,556 7 4	296	780	706	1,486	296	53	169	69	5	17
do. above £100 and not exceeding £200 ,,	71	9,514 5 0	127	351	345	696	126	34	60	31	1	27
do. above £200 and not exceeding £300 ,,	19	4,554 2 0	87	167	184	351	67	15	29	23	.	1
do. above £300 in value, . . .	15	7,648 1 0	124	249	291	540	124	18	89	18	1	17
Total, ...	1,903	60,417 8 7	2,016	4,959	4,861	9,820	2,014	213	1,348	436	17	112
20. Urlingford Union, part of (a).												
Holdings not exceeding £4 in value, .	221	439 10 6	166	316	348	664	166	4	80	81	1	11
do. above £4 and not exceeding £10 ,,	202	1,428 17 0	178	358	363	721	177	4	73	98	2	7
do. above £10 and not exceeding £15 ,,	117	1,465 3 0	110	269	241	510	100	3	69	36	1	3
do. above £15 and not exceeding £20 ,,	93	1,655 11 0	85	228	208	436	85	3	62	19	1	6
do. above £20 and not exceeding £30 ,,	104	2,535 9 0	99	271	256	527	99	6	77	13	3	11
do. above £30 and not exceeding £40 ,,	92	3,166 12 0	97	274	260	534	99	7	82	10	.	6
do. above £40 and not exceeding £50 ,,	60	2,701 19 0	61	175	171	348	61	4	49	8	.	3
do. above £50 and not exceeding £100 ,,	84	5,853 10 0	113	298	308	606	113	13	73	29	3	14
do. above £100 and not exceeding £200 ,,	42	5,936 15 0	73	183	178	361	73	23	31	19	.	14
do. above £200 and not exceeding £300 ,,	14	3,259 15 0	28	69	70	139	28	11	10	8	1	3
do. above £300 in value, . . .	7	2,631 0 0	22	36	43	79	21	7	8	6	.	6
Total, ...	1,036	31,124 1 6	1,037	2,477	2,446	4,923	1,036	85	614	325	12	84
21. Waterford Union, part of (b).												
Holdings not exceeding £4 in value, .	263	492 2 0	218	515	486	1,001	216	3	142	70	1	4
do. above £4 and not exceeding £10 ,,	168	1,222 6 0	132	278	273	551	132	6	81	43	2	4
do. above £10 and not exceeding £15 ,,	117	1,477 0 0	120	284	271	555	120	5	82	33	.	2
do. above £15 and not exceeding £20 ,,	119	2,121 15 0	132	356	321	677	132	5	94	29	4	3
do. above £20 and not exceeding £30 ,,	200	5,054 2 0	212	571	519	1,090	212	17	157	36	.	11
do. above £30 and not exceeding £40 ,,	173	6,109 15 0	206	588	552	1,140	200	17	152	35	2	5
do. above £40 and not exceeding £50 ,,	114	5,151 7 0	130	390	363	753	130	19	95	15	1	5
do. above £50 and not exceeding £100 ,,	176	11,856 3 0	267	794	697	1,491	260	44	160	52	4	9
do. above £100 and not exceeding £200 ,,	52	7,159 11 0	172	488	451	939	166	35	98	34	1	12
do. above £200 and not exceeding £300 ,,	5	1,281 10 0	32	124	83	207	30	5	21	4	.	2
do. above £300 in value, . . .	3	1,042 18 0	25	46	60	106	25	4	19	2	.	
Total, ...	1,390	42,959 9 0	1,646	4,434	4,076	8,510	1,629	160	1,099	355	15	62

(a) The remainder of the Union of Urlingford is in the County of Tipperary.
(b) The remainder of the Union of Waterford is in the County of Waterford.

Printed image digitised by the University of Southampton Library Digitisation Unit

with the POPULATION, HOUSES, &c., on the HOLDINGS of each CLASS of RATEABLE VALUATION; also the Number to SIZE—*continued.*

No. of Out-offices and Farm steadings.	Area in Statute Acres.	NUMBER AND SIZE OF HOLDINGS IN STATUTE ACRES. Not exceeding 1 Acre.	Above 1 and not exceeding 5 Acres	Above 5 and not exceeding 10 Acres	Above 10 and not exceeding 15 Acres	Above 15 and not exceeding 20 Acres.	Above 20 and not exceeding 30 Acres.	Above 30 and not exceeding 50 Acres.	Above 50 and not exceeding 100 Acres.	Above 100 and not exceeding 200 Acres	Above 200 and not exceeding 500 Acres.	Above 500 Acres	Total No. of Holdings	PROVINCES, COUNTIES, POOR LAW UNIONS AND CLASSIFICATION OF HOLDINGS ACCORDING TO RATEABLE VALUATION.
														LEINSTER PROVINCE—*continued.*
														KILKENNY COUNTY—*continued.*
														19 Thomastown Union.
833	1,424	223	172	49	13	1	8	2	.	.	.	.	468	Holdings not exceeding £4 in value.
873	4,860	1	33	100	61	28	32	21	6	3	1	.	286	do. above £4 and not exceeding £10
743	4,357	1	1	7	31	41	46	27	8	2	.	.	164	do. above £10 and not exceeding £15
879	6,655	.	1	1	6	16	32	62	28	7	1	.	154	do. above £15 and not exceeding £20
1,503	12,342	.	2	5	1	3	28	97	54	14	1	.	235	do. above £20 and not exceeding £30
1,043	10,307	.	.	.	.	2	3	51	86	11	5	.	158	do. above £30 and not exceeding £40
1,150	11,217	.	.	.	.	1	1	19	64	24	5	.	134	do. above £40 and not exceeding £50
1,061	22,858	.	.	.	.	1	3	6	36	92	11	.	199	do. above £50 and not exceeding £100
899	14,522	.	.	.	.	1	.	.	3	34	30	3	71	do above £100 and not exceeding £200
349	6,660	.	.	.	.	.	.	.	.	1	16	2	19	do above £200 and not exceeding £300
603	10,609	.	.	.	.	.	.	.	.	.	7	8	15	do above £300 in value.
10,821	106,410	225	209	162	112	94	153	285	385	188	77	13	1,903	Total.
														20. Urlingford Union, part of *(a)*
426	892	89	103	17	4	2	.	.	.	1	.	.	221	Holdings not exceeding £4 in value.
680	2,445	3	20	66	68	24	14	7	.	.	.	.	202	do. above £4 and not exceeding £10
545	2,703	.	1	3	13	38	47	13	1	.	1	.	117	do. above £10 and not exceeding £15
513	2,737	.	1	2	5	6	30	44	5	.	.	.	93	do. above £15 and not exceeding £20
614	4,526	.	.	1	3	4	8	57	30	1	.	.	104	do. above £20 and not exceeding £30
639	5,661	.	.	1	.	.	2	25	60	4	.	.	92	do. above £30 and not exceeding £40
423	5,996	.	.	.	.	.	.	3	48	7	1	1	60	do. above £40 and not exceeding £50
785	9,228	.	.	1	.	.	.	.	35	47	1	.	84	do. above £50 and not exceeding £100
523	9,472	.	.	.	.	.	.	.	1	19	22	.	42	do. above £100 and not exceeding £200
240	4,602	.	.	.	.	.	.	.	.	1	13	.	14	do. above £200 and not exceeding £300
157	4,223	.	.	.	.	.	.	.	.	.	2	5	7	do. above £300 in value.
5,565	51,975	92	130	91	93	74	101	149	180	80	40	6	1,036	Total.
														21. Waterford Union, part of *(b)*
467	918	143	33	20	4	3	7	2	1	.	.	.	263	Holdings not exceeding £4 in value.
473	2,289	4	30	43	41	20	18	11	.	1	.	.	168	do. above £4 and not exceeding £10
543	2,666	.	4	10	18	24	36	22	3	.	.	.	117	do. above £10 and not exceeding £15
717	3,679	.	2	1	16	17	32	35	16	.	.	.	119	do. above £15 and not exceeding £20
1,256	7,784	1	3	1	4	19	56	68	47	1	.	.	200	do. above £20 and not exceeding £30
1,305	8,796	.	1	.	.	5	81	68	58	10	.	.	173	do above £30 and not exceeding £40
887	6,022	1	1	1	1	.	9	57	40	4	.	.	114	do. above £40 and not exceeding £50
1,336	14,249	.	.	2	.	1	2	21	115	31	4	.	176	do above £50 and not exceeding £100
871	7,973	.	.	.	1	1	.	.	8	29	13	.	52	do. above £100 and not exceeding £200
146	966	.	.	.	.	.	.	.	1	1	3	.	5	do above £200 and not exceeding £300
104	907		.	.	.	.	.		.	.	3	.	3	do. above £300 in value
8,605	56,249	149	124	78	85	90	191	284	289	77	23	.	1,390	Total

Printed image digitised by the University of Southampton Library Digitisation Unit

TABLE 62.—Showing the Number of AGRICULTURAL HOLDINGS, classified according to RATEABLE VALUATION, of HOLDINGS according

PROVINCES, COUNTIES, POOR LAW UNIONS AND CLASSIFICATION OF HOLDINGS ACCORDING TO RATEABLE VALUATION.	Number of Holdings.	Rateable Valuation.	POPULATION. No. of Families.	POPULATION. Persons. Males.	POPULATION. Persons. Females.	POPULATION. Persons. Total.	HOUSES. Inhabited. Total.	HOUSES. Inhabited. First Class.	HOUSES. Inhabited. Second Class.	HOUSES. Inhabited. Third Class.	HOUSES. Inhabited. Fourth Class	HOUSES. Uninhabited
LEINSTER PROVINCE—*continued.*												
KING'S COUNTY,												
22. Birr Union, part of (a)		£ s. d.										
Holdings not exceeding £4 in value, .	653	1,298 3 6	484	1,124	968	2,092	483	2	192	278	11	26
do. above £4 and not exceeding £10 „	826	5,882 9 6	708	1,736	1,551	3,287	706	10	464	228	4	22
do. above £10 and not exceeding £15 „	511	6,378 8 6	452	1,175	1,104	2,279	452	3	351	93	5	18
do. above £15 and not exceeding £20 „	292	5,125 0 6	280	744	685	1,429	278	2	210	62	4	7
do. above £20 and not exceeding £30 „	345	8,539 12 0	339	977	815	1,792	339	15	273	47	4	8
do. above £30 and not exceeding £40 „	168	5,794 7 0	167	435	407	842	167	7	137	23	.	8
do. above £40 and not exceeding £50 „	107	4,848 14 0	105	276	227	503	104	12	82	10	.	11
do. above £50 and not exceeding £100 „	183	12,913 5 0	229	662	555	1,217	229	36	157	34	2	41
do. above £100 and not exceeding £200 „	86	11,940 17 0	160	429	414	843	160	30	90	40	.	28
do. above £200 and not exceeding £300 „	23	5,455 7 3	79	175	192	367	79	18	36	22	1	4
do. above £300 in value, ...	18	10,240 0 0	105	245	255	500	105	17	57	29	2	20
Total, ...	3,212	78,416 4 3	3,108	7,978	7,173	15,151	3,102	152	2,051	866	33	200
23. Edenderry Union, part of (b)												
Holdings not exceeding £4 in value, .	436	738 14 0	393	925	820	1,745	393	.	104	277	12	3
do. above £4 and not exceeding £10 „	158	1,075 1 0	128	311	307	618	128	5	39	80	4	8
do. above £10 and not exceeding £15 „	89	1,093 0 0	85	202	175	377	85	5	30	46	4	1
do. above £15 and not exceeding £20 „	66	1,180 10 4	65	169	144	313	65	1	22	41	1	.
do. above £20 and not exceeding £30 „	90	2,204 8 0	82	217	177	394	82	3	35	42	2	4
do. above £30 and not exceeding £40 „	49	1,724 6 0	48	119	108	227	48	1	28	17	2	0
do. above £40 and not exceeding £50 „	39	1,760 13 0	60	150	139	289	60	3	29	20	8	3
do. above £50 and not exceeding £100 „	78	5,372 12 0	94	229	225	454	88	9	47	29	3	9
do. above £100 and not exceeding £200 „	46	6,377 15 0	72	176	165	341	72	19	36	13	4	6
do. above £200 and not exceeding £300 „	23	5,711 10 0	51	117	126	243	51	11	11	27	2	10
do. above £300 in value, ...	16	9,158 7 0	106	233	264	497	105	17	41	43	4	21
Total, ...	1,090	36,401 16 4	1,184	2,848	2,650	5,498	1,177	74	422	635	46	74
24 Mountmellick Union, part of (c)												
Holdings not exceeding £4 in value,	173	342 10 5	145	330	279	609	145	.	42	96	7	3
do. above £4 and not exceeding £10 „	100	667 4 2	87	205	174	379	87	1	30	54	2	.
do. above £10 and not exceeding £15 „	45	574 10 0	42	101	100	201	42	.	18	23	1	.
do. above £15 and not exceeding £20 „	38	667 5 0	41	102	86	188	41	2	18	21	.	2
do. above £20 and not exceeding £30 „	37	929 13 0	36	97	73	170	36	.	24	11	1	1
do. above £30 and not exceeding £40 „	9	310 5 0	11	28	32	80	11	.	8	3	.	.
do. above £40 and not exceeding £50 „	14	648 5 0	15	38	34	72	15	.	9	5	1	2
do. above £50 and not exceeding £100 „	22	1,570 6 0	25	66	62	128	25	5	17	3	.	2
do. above £100 and not exceeding £200 „	10	1,435 0 0	13	36	36	74	13	6	6	1	.	2
do. above £200 and not exceeding £300 „	3	802 9 0	9	30	23	53	9	1	5	3	.	2
do. above £300 in value, ...	2	894 15 0	8	20	22	42	8	3	4	1		2
Total, ...	453	8,842 2 7	432	1,055	921	1,976	432	18	181	221	12	20

(a) The remainder of the Union of Birr is in the County of Tipperary.
(b) The remainder of the Union of Edenderry is in the Counties of Kildare and Meath.
(c) The remainder of the Union of Mountmellick is in Queen's County.

Printed image digitised by the University of Southampton Library Digitisation Unit

with the POPULATION, HOUSES, &c., on the HOLDINGS of each CLASS of RATEABLE VALUATION; also the Number to SIZE—*continued.*

No. of Out-offices and Farm-steadings	Area in Statute Acres.	NUMBER AND SIZE OF HOLDINGS IN STATUTE ACRES. Not exceeding 1 Acre	Above 1 and not exceeding 5 Acres.	Above 5 and not exceeding 10 Acres.	Above 10 and not exceeding 15 Acres.	Above 15 and not exceeding 20 Acres.	Above 20 and not exceeding 30 Acres.	Above 30 and not exceeding 50 Acres.	Above 50 and not exceeding 100 Acres.	Above 100 and not exceeding 200 Acres.	Above 200 and not exceeding 500 Acres	Above 500 Acres	Total No. of Holdings.	PROVINCES, COUNTIES, POOR LAW UNIONS AND CLASSIFICATION OF HOLDINGS ACCORDING TO RATEABLE VALUATION
														LEINSTER PROVINCE—*continued.*
														KING'S COUNTY.
														22. Birr Union, part of (a).
1,108	3,507	135	350	129	18	7	5	5	3	.	1	.	653	Holdings not exceeding £4 in value.
2,520	13,312	5	60	233	245	160	86	27	7	1	1	1	826	do. above £4 and not exceeding £10
1,967	12,606	1	2	28	50	107	213	98	11	1	.	.	511	do. above £10 and not exceeding £15
1,232	10,186	.	1	3	9	20	90	136	30	3	.	.	292	do. above £15 and not exceeding £20
1,737	17,525	.	.	2	4	9	32	194	97	3	3	1	345	do. above £20 and not exceeding £30
866	10,827	.	.	.	.	1	9	40	110	7	1	.	168	do. above £30 and not exceeding £40
614	8,237	.	.	.	1	.	3	7	77	18	1	.	107	do. above £40 and not exceeding £50
1,317	22,978	.	.	.	1	1	2	8	61	98	9	3	183	do. above £50 and not exceeding £100
306	22,478	.	.	.	.	.	.	.	2	53	39	7	86	do. above £100 and not exceeding £200
444	9,523	.	.	.	.	.	.	.	.	2	15	6	23	do. above £200 and not exceeding £300
538	17,395	.	.	.	.	.	.	.	.	.	3	15	18	do. above £300 in value.
13,378	149,174	141	413	395	328	305	440	515	398	171	73	33	3,212	Total
														23 Edenderry Union, part of (b).
1,032	1,796	100	238	71	15	8	2	1	.	.	.	.	436	Holdings not exceeding £4 in value.
531	2,125	5	20	42	51	18	14	6	2	.	.	.	158	do. above £4 and not exceeding £10
377	1,901	.	3	2	22	24	24	13	1	.	.	.	89	do. above £10 and not exceeding £15
345	2,071	.	.	1	3	10	21	28	3	.	.	.	66	do. above £15 and not exceeding £20
411	4,126		.	1	1	2	13	54	17	1	1	.	90	do. above £20 and not exceeding £30
245	3,555	.	.	.	.	.	2	19	26	1	.	1	49	do. above £30 and not exceeding £40
202	3,144	.		.	1	.	.	6	25	6	1	.	39	do. above £40 and not exceeding £50
557	8,874	.	.	.	.	.	.	1	39	35	2	1	78	do. above £50 and not exceeding £100
483	10,498	.	.	.	.	.	.	.	2	24	19	1	46	do. above £100 and not exceeding £200
273	8,575	.	.	.	.	.	.	.	.	.	13	5	23	do. above £200 and not exceeding £300
503	15,084		.		.	.	.	.	.	.	4	12	16	do. above £300 in value
5,084	61,749	105	261	117	93	62	77	128	115	67	45	20	1,090	Total.
														24 Mountmellick Union, part of (c)
353	1,075	15	90	46	12	1	8	1	.	.	.	.	173	Holdings not exceeding £4 in value
314	1,532	.	1	30	38	21	8	1	1	.	.	.	100	do. above £4 and not exceeding £10
125	1,523	.	.	.	5	11	14	7	7	1	.	.	45	do. above £10 and not exceeding £15
182	1,552	.	.	.	1	3	11	13	9	1	.	.	38	do. above £15 and not exceeding £20
203	2,117	.	.	.	.	.	6	12	17	2	.	.	37	do. above £20 and not exceeding £30
53	577	.	.	.	.	.	.	1	3	.	.	.	9	do. above £30 and not exceeding £40
76	1,374	.	.	.	.	.	.	1	8	5	.	.	14	do. above £40 and not exceeding £50
207	3,104	.	.	.	.	.	.	.	6	14	2	.	22	do. above £50 and not exceeding £100
124	2,534	.	.	.	.	.	.	.	.	3	7	.	10	do. above £100 and not exceeding £200
62	1,639	.	.	.	.	.	.	.	.	.	1	2	3	do. above £200 and not exceeding £300
53	1,293	.	.	.	.	.	.	.	.	.	.	2	2	do. above £300 in value
1,312	16,350	15	91	76	56	36	47	36	56	26	10	4	453	Total.

Printed image digitised by the University of Southampton Library Digitisation Unit

TABLE 62.—Showing the Number of AGRICULTURAL HOLDINGS, classified according to RATEABLE VALUATION, of HOLDINGS according

PROVINCES, COUNTIES, POOR LAW UNIONS AND CLASSIFICATION OF HOLDINGS ACCORDING TO RATEABLE VALUATION.	Number of Holdings	Rateable Valuation.	POPULATION. No. of Families.	POPULATION. Persons. Males.	POPULATION. Persons. Females.	POPULATION. Persons. Total.	HOUSES. Inhabited. Total.	HOUSES. Inhabited. First Class.	HOUSES. Inhabited. Second Class.	HOUSES. Inhabited. Third Class.	HOUSES. Inhabited. Fourth Class	HOUSES. Uninhabited.
LEINSTER PROVINCE—*continued.*												
KING'S COUNTY—*continued.*												
25. Roscrea Union, part of (a).		£ s. d.										
Holdings not exceeding £4 in value,	206	462 9 0	165	335	341	676	165	2	87	75	1	1
do. above £4 and not exceeding £10	219	1,534 12 0	183	443	379	822	181	2	116	61	2	4
do. above £10 and not exceeding £15	147	1,826 7 0	131	333	297	630	131	.	116	13	2	10
do. above £15 and not exceeding £20	68	1,185 4 8	64	185	151	336	64	3	52	9	.	7
do. above £20 and not exceeding £30	121	2,984 11 0	123	331	291	622	123	11	102	10	.	13
do. above £30 and not exceeding £40	47	1,601 15 0	51	147	141	288	51	3	36	11	1	5
do. above £40 and not exceeding £50	36	1,611 11 0	45	121	127	248	43	4	31	6	2	5
do. above £50 and not exceeding £100	78	5,343 0 0	96	249	260	509	96	27	52	17	.	14
do. above £100 and not exceeding £200	37	5,228 8 0	72	196	215	411	72	21	41	9	1	18
do. above £200 and not exceeding £300	8	1,911 8 0	19	56	49	105	19	5	10	4	.	6
do. above £300 in value,	15	6,276 7 0	84	253	206	459	83	14	62	7	.	15
Total,	982	29,965 12 8	1,033	2,649	2,457	5,106	1,028	92	705	222	9	98
26. Tullamore Union, part of (b).												
Holdings not exceeding £4 in value,	847	1,671 8 0	693	1,512	1,337	2,849	692	5	295	367	25	20
do. above £4 and not exceeding £10	682	4,306 13 0	553	1,280	1,181	2,461	553	6	344	108	5	24
do. above £10 and not exceeding £15	338	4,251 18 0	313	797	769	1,566	313	7	214	90	2	10
do. above £15 and not exceeding £20	218	3,840 12 0	209	542	497	1,039	209	5	156	48	.	12
do. above £20 and not exceeding £30	308	7,632 6 0	295	823	734	1,557	294	12	235	47	.	21
do. above £30 and not exceeding £40	168	5,816 1 0	181	519	463	982	180	6	132	41	1	10
do. above £40 and not exceeding £50	101	4,555 3 0	121	332	303	635	121	5	92	22	2	12
do. above £50 and not exceeding £100	160	11,312 1 0	199	566	483	1,043	199	31	126	41	1	22
do. above £100 and not exceeding £200	64	8,657 11 0	123	317	301	618	122	27	60	33	2	18
do. above £200 and not exceeding £300	20	4,837 8 0	45	160	105	265	44	9	26	9	.	12
do. above £300 in value,	11	4,534 7 5	68	159	146	305	68	11	37	20	.	15
Total,	2,917	61,915 8 5	2,300	7,001	6,319	13,320	2,795	124	1,717	916	38	176
LONGFORD COUNTY.												
27. Ballymahon Union, part of (c).												
Holdings not exceeding £4 in value,	435	799 5 0	429	955	783	1,738	427	7	197	202	21	17
do. above £4 and not exceeding £10	398	2,820 0 7	361	824	750	1,574	361	3	161	172	5	19
do. above £10 and not exceeding £15	252	3,182 0 0	255	693	608	1,301	249	3	163	80	3	8
do. above £15 and not exceeding £20	191	3,348 17 0	213	504	508	1,012	211	5	136	66	4	6
do. above £20 and not exceeding £30	177	4,322 12 0	198	481	475	956	198	11	130	51	6	13
do. above £30 and not exceeding £40	80	2,708 7 0	85	206	213	418	85	8	55	21	1	10
do. above £40 and not exceeding £50	69	2,836 8 0	74	172	167	339	74	3	47	18	1	5
do. above £50 and not exceeding £100	91	6,076 12 0	146	329	325	654	146	13	82	42	4	13
do. above £100 and not exceeding £200	42	5,709 0 0	89	192	200	392	86	21	37	26	4	10
do. above £200 and not exceeding £300	9	2,229 18 0	37	86	70	156	37	6	16	15	.	9
do. above £300 in value	7	4,363 19 0	76	150	154	304	75	3	42	25		15
Total,	1,745	38,516 18 7	1,963	4,591	4,253	8,844	1,951	98	1,086	718	49	122

(a) The remainder of the Union of Roscrea is in the Queen's County and County of Tipperary.
(b) The remainder of the Union of Tullamore is in the County of Westmeath.
(c) The remainder of the Union of Ballymahon is in the County of Westmeath.

Printed image digitised by the University of Southampton Library Digitisation Unit

with the POPULATION, HOUSES, &c, on the HOLDINGS of each CLASS of RATEABLE VALUATION; also the Number to SIZE—*continued*

No of Out-offices and Farm steadings	Area in Statute Acres	NUMBER AND SIZE OF HOLDINGS IN STATUTE ACRES: Not exceeding 1 Acre.	Above 1 and not exceeding 5 Acres.	Above 5 and not exceeding 10 Acres.	Above 10 and not exceeding 15 Acres	Above 15 and not exceeding 20 Acres	Above 20 and not exceeding 30 Acres	Above 30 and not exceeding 50 Acres.	Above 50 and not exceeding 100 Acres	Above 100 and not exceeding 200 Acres.	Above 200 and not exceeding 500 Acres	Above 500 Acres.	Total No. of Holdings.	PROVINCES, COUNTIES, POOR LAW UNIONS AND CLASSIFICATION OF HOLDINGS ACCORDING TO RATEABLE VALUATION.
														LEINSTER PROVINCE—*continued.*
														KING'S COUNTY—*continued*
														25 Roscrea Union, part of (*a*)
519	1,085	43	111	40	7	2	2	.	.	.	1	.	206	Holdings not exceeding £4 in value
717	3,077	.	16	65	71	31	30	6	.	.	.	.	219	do. above £4 and not exceeding £10
644	3,822	.	1	3	10	36	63	29	5	.	.	.	147	do. above £10 and not exceeding £15
323	2,434	.	.	2	.	3	20	35	8	.	.	.	68	do above £15 and not exceeding £20
746	6,005	.	.	2	.	2	12	61	41	1	2	.	121	do. above £20 and not exceeding £30
268	2,973	.	.	1	.	.	1	11	32	2	.	.	47	do above £30 and not exceeding £40
275	3,060	.	.	.	.	.	.	2	28	6	.	.	36	do. above £40 and not exceeding £50
772	9,431	.	.	.	.	1	1	2	24	45	5	.	78	do above £50 and not exceeding £100
559	8,037	.	.	.	.	.	.	.	1	16	20	.	37	do above £100 and not exceeding £200
111	3,340	.	.	.	.	.	.	.	.	.	6	2	8	do. above £200 and not exceeding £300
532	10,228	.	.	.	.	.	.	.	.	.	4	11	15	do. above £300 in value.
5,466	53,492	43	128	113	88	75	129	146	139	70	38	13	982	Total.
														26. Tullamore Union, part of (*b*).
1,798	4,571	226	406	159	33	10	4	1	5	1	2	.	847	Holdings not exceeding £4 in value.
2,243	10,272	4	42	177*	203	120	111	22	2	.	1	.	682	do. above £4 and not exceeding £10
1,486	9,105	.	1	10	32	82	124	77	9	2	1	.	338	do above £10 and not exceeding £15
1,075	7,455	.	2	1	7	16	60	112	20	.	.	.	218	do. above £15 and not exceeding £20
1,693	15,813	.	1	2	3	7	27	153	106	6	3	.	308	do. above £20 and not exceeding £30
1,024	12,001	.	.	.	.	.	4	42	100	20	2	.	168	do. above £30 and not exceeding £40
724	8,977	.	.		.	.	1	5	71	23	1	.	101	do above £40 and not exceeding £50
1,238	20,039	.	.	.	.	.	.	5	46	99	10		160	do. above £50 and not exceeding £100
317	15,873	.	.	.	.	.	.	.	2	19	41	2	64	do. above £100 and not exceeding £200
318	7,564	.	.	.	.	.	.	.	.	.	18	2	20	do. above £200 and not exceeding £300
340	9,771	.	.	.	.	.	.	.	.	.	.	11	11	do. above £300 in value.
12,721	121,491	230	452	349	278	235	331	417	361	170	79	15	2,917	Total.
														LONGFORD COUNTY
														27 Ballymahon Union, part of (*c*)
278	1,370	188	163	69	10	5	.	.	.	.	.	.	435	Holdings not exceeding £4 in value
1,137	5,202	8	16	122	136	36	25	5	.	.	.	.	396	do. above £4 and not exceeding £10
1,001	5,372	1	2	4	33	64	107	20	1	.		.	252	do. above £10 and not exceeding £15
910	5,877	.	1	.	2	27	88	62	10	.	1	.	191	do. above £15 and not exceeding £20
906	7,107	.	2	.	2	4	40	110	15	3	1	.	177	do. above £20 and not exceeding £30
480	4,713			.	.	.	.	44	32	1	3	.	80	do above £30 and not exceeding £40
363	4,305	1	.	.	.	.	.	13	47	3	1	.	65	do. above £40 and not exceeding £50
774	6,854	.	.	.	.	.	.	1	63	24	3	.	91	do. above £50 and not exceeding £100
471	8,674	.	.	.	.	.	.	.	.	29	12	1	42	do. above £100 and not exceeding £200
163	3,066	.	.	.	.	.	.	.	.	1	7	1	9	do above £200 and not exceeding £300
316	5,055	.		.	.	.	.	.	.	.	.	7	7	do. above £300 in value.
7,369	59,795	193	184	195	183	206	263	255	168	61	28	9	1,745	Total.

Printed image digitised by the University of Southampton Library Digitisation Unit

TABLE 62.—Showing the Number of AGRICULTURAL HOLDINGS, classified according to RATEABLE VALUATION of HOLDINGS according

PROVINCES, COUNTIES, POOR LAW UNIONS AND CLASSIFICATION OF HOLDINGS ACCORDING TO RATEABLE VALUATION.	Number of Holdings	Rateable Valuation.	POPULATION. No. of Families	POPULATION. Persons. Males.	POPULATION. Persons. Females	POPULATION. Persons. Total.	HOUSES. Inhabited. Total	HOUSES. Inhabited. First Class.	HOUSES. Inhabited. Second Class.	HOUSES. Inhabited. Third Class.	HOUSES. Inhabited. Fourth Class	HOUSES. Uninhabited.
		£ s d										
LEINSTER PROVINCE—*continued.*												
LONGFORD COUNTY—*continued*												
28 Granard Union, part of (a).												
Holdings not exceeding £4 in value,	405	869 11 6	378	762	727	1,489	378	1	197	165	15	9
do. above £4 and not exceeding £10	749	5,250 1 0	749	1,767	1,745	3,512	746	9	474	248	15	3
do. above £10 and not exceeding £15	460	5,749 18 7	457	1,142	1,102	2,244	457	5	338	112	2	16
do. above £15 and not exceeding £20	255	4,458 3 6	262	649	616	1,265	262	5	208	47	2	7
do. above £20 and not exceeding £30	277	6,903 18 3	306	770	721	1,491	306	4	224	73	5	15
do. above £30 and not exceeding £40	108	3,801 8 6	133	324	305	629	133	9	83	38	3	3
do. above £40 and not exceeding £50	58	2,543 8 0	78	198	178	376	78	6	52	16	4	3
do. above £50 and not exceeding £100	106	7,492 14 0	176	436	390	828	178	21	79	66	10	12
do. above £100 and not exceeding £200	35	4,774 2 6	72	168	151	319	72	15	31	22	4	11
do. above £200 and not exceeding £300	10	2,456 9 0	43	108	119	227	43	11	23	9	.	8
do. above £300 in value,	9	4,047 8 8	55	119	109	228	53	9	37	7	.	12
Total,	2,472	48,380 1 11	2,709	6,443	6,163	12,606	2,704	95	1,746	803	60	105
29 Longford Union.												
Holdings not exceeding £4 in value,	830	2,097 0 3	776	1,761	1,628	3,389	774	1	428	337	8	16
do. above £4 and not exceeding £10	1,349	9,091 4 6	1,318	3,229	3,103	6,332	1,307	8	932	356	13	24
do. above £10 and not exceeding £15	466	5,784 9 3	493	1,237	1,175	2,412	491	8	391	86	8	14
do. above £15 and not exceeding £20	272	4,756 6 0	283	740	677	1,417	274	8	224	38	4	17
do. above £20 and not exceeding £30	267	6,551 8 9	294	753	700	1,453	294	15	227	50	2	13
do. above £30 and not exceeding £40	91	3,154 8 0	112	261	269	530	111	7	78	21	5	3
do. above £40 and not exceeding £50	60	2,662 4 0	100	223	241	464	99	9	52	35	3	11
do. above £50 and not exceeding £100	101	6,950 18 6	176	422	580	1,002	169	30	92	41	6	26
do. above £100 and not exceeding £200	45	6,223 2 6	102	244	241	485	102	30	48	23	1	17
do. above £200 and not exceeding £300	4	894 5 0	21	46	46	92	20	5	8	5	2	.
do. above £300 in value,	7	3,770 10 9	67	130	150	280	67	9	43	15	.	8
Total,	3,542	51,935 15 6	3,742	9,046	8,810	17,856	3,708	126	2,523	1,007	52	155
LOUTH COUNTY.												
30. Ardee Union, part of (b).												
Holdings not exceeding £4 in value,	341	701 11 0	276	609	539	1,148	276	2	112	157	5	10
do. above £4 and not exceeding £10	255	1,744 9 0	210	500	478	978	208	4	75	124	5	10
do. above £10 and not exceeding £15	157	1,939 15 0	144	293	285	578	142	4	66	69	3	9
do. above £15 and not exceeding £20	103	1,806 4 0	103	240	174	414	103	1	56	44	2	8
do. above £20 and not exceeding £30	176	4,325 7 0	178	388	389	777	178	6	112	54	6	8
do. above £30 and not exceeding £40	98	3,439 10 0	105	255	218	473	105	8	72	26	1	11
do. above £40 and not exceeding £50	57	2,538 5 0	78	174	175	349	76	4	47	23	2	13
do. above £50 and not exceeding £100	135	9,689 6 0	212	511	482	993	210	24	112	66	8	24
do. above £100 and not exceeding £200	80	8,390 13 0	144	339	326	665	143	19	68	56	.	18
do. above £200 and not exceeding £300	31	7,397 15 0	108	271	286	557	107	19	56	31	1	21
do. above £300 in value,	36	20,336 5 0	317	719	756	1,475	315	38	180	97	.	44
Total,	1,449	62,359 0 0	1,873	4,299	4,108	8,407	1,863	127	956	747	33	176

(a) The remainder of the Union of Granard is in the Counties of Cavan and Westmeath.
(b) The remainder of the Union of Ardee is in the County of Meath

Printed image digitised by the University of Southampton Library Digitisation Unit

with the POPULATION, HOUSES, &c., on the HOLDINGS of each CLASS of RATEABLE VALUATION; also the Number to SIZE—*continued.*

No of Out-offices and Farm steadings.	Area in Statute Acres.	NUMBER AND SIZE OF HOLDINGS IN STATUTE ACRES. Not exceeding 1 Acre.	Above 1 and not exceeding 5 Acres	Above 5 and not exceeding 10 Acres	Above 10 and not exceeding 15 Acres.	Above 15 and not exceeding 20 Acres.	Above 20 and not exceeding 30 Acres.	Above 30 and not exceeding 50 Acres	Above 50 and not exceeding 100 Acres.	Above 100 and not exceeding 200 Acres.	Above 200 and not exceeding 500 Acres	Above 500 Acres.	Total No of Holdings.	PROVINCES, COUNTIES, POOR LAW UNIONS AND CLASSIFICATION OF HOLDINGS ACCORDING TO RATEABLE VALUATION
														LEINSTER PROVINCE—*continued.*
														LONGFORD COUNTY—*continued.*
														28 Granard Union, part of (*a*)
798	1,646	153	124	103	19	5	1	.	.	.	.	.	405	Holdings not exceeding £4 in value
2,831	10,053	1	27	231	277	140	63	9	1	.	.	.	749	do above £4 and not exceeding £10 „
2,051	9,715	.	.	14	64	166	173	23	20	.	.	.	460	do. above £10 and not exceeding £15 „
1,234	7,243	.	.	2	6	41	131	72	2	.	1	.	255	do above £15 and not exceeding £20 „
1,461	9,882	.	.	.	.	8	82	167	20	.	.	.	277	do. above £20 and not exceeding £30 „
579	4,993	.	.	.	2	.	6	69	30	1	.	.	108	do. above £30 and not exceeding £40 „
412	3,255	.	.	.	1	.	9	31	17	.	.	.	58	do. above £40 and not exceeding £50 „
338	10,390	.	.	.	.	.	.	1	67	33	5	.	106	do. above £50 and not exceeding £100 „
338	6,191	.	.	.	.	.	.	.	1	30	3	1	35	do. above £100 and not exceeding £200 „
209	3,103	.	.	.	.	.	.	.	.	1	8	1	10	do. above £200 and not exceeding £300 „
227	4,636	.	.	.	.	.	.	.	.	.	6	3	9	do. above £300 in value
10,929	71,167	154	151	350	369	360	465	372	158	65	23	5	2,472	Total.
														29. Longford Union.
1,897	5,543	206	239	269	124	30	9	2	1	.	.	.	880	Holdings not exceeding £4 in value.
4,668	20,979	10	41	295	420	336	207	34	5	1	.	.	1,349	do above £4 and not exceeding £10 „
2,056	11,652	.	3	7	34	124	194	92	12	.	.	.	466	do above £10 and not exceeding £15 „
1,292	8,896	.	2	.	7	29	98	111	24	.	1	.	272	do above £15 and not exceeding £20 „
1,471	10,441	.	3	3	.	7	49	162	42	1	.	.	267	do above £20 and not exceeding £30 „
569	5,269	.	.	.	.	.	3	35	50	3	.	.	91	do above £30 and not exceeding £40 „
421	4,095	.	1	.	.	.	.	13	42	4	.	.	60	do above £40 and not exceeding £50 „
885	11,031	.	.	.	.	.	.	7	45	46	2	1	101	do above £50 and not exceeding £100 „
602	9,277	.	.	.	.	.	.	.	1	23	20	1	45	do above £100 and not exceeding £200 „
74	1,358	.	.	.	.	.	.	.	.	.	4	.	4	do above £200 and not exceeding £300 „
256	5,498	.	.	.	.	.	.	.	.	.	.	7	7	do. above £300 in value.
14,161	94,039	210	289	574	585	526	560	456	222	78	27	9	3,542	Total.
														LOUTH COUNTY.
														30 Ardee Union, part of (*b*).
594	764	158	105	26	2	.	.	.	.	.	.	.	341	Holdings not exceeding £4 in value.
667	2,210	7	61	124	40	12	10	1	.	.	.	.	255	do above £4 and not exceeding £10 „
545	2,501	.	7	19	58	39	30	4	.	.	.	.	157	do. above £10 and not exceeding £15 „
406	2,150	.	1	3	20	37	32	10	.	.	.	.	103	do above £15 and not exceeding £20 „
911	5,129	.	2	.	3	27	83	55	6	.	.	.	176	do above £20 and not exceeding £30 „
611	3,815	.	.	1	1	1	13	68	14	.	.	.	98	do. above £30 and not exceeding £40 „
422	2,671	.	.	.	.	.	.	17	32	8	.	.	57	do above £40 and not exceeding £50 „
1,162	10,945	.	.	.	.	1	.	13	97	23	1	.	135	do above £50 and not exceeding £100 „
799	8,799	.	.	.	.	.	.	.	6	49	5	.	60	do above £100 and not exceeding £200 „
559	7,142	.	.	.	.	.	.	.	.	2	15	14	31	do above £200 and not exceeding £300 „
1,434	18,687	.	.	.	.	.	.	.	.	.	22	14	36	do above £300 in value
8,170	64,813	165	226	173	124	117	168	168	155	82	43	28	1,449	Total.

Printed image digitised by the University of Southampton Library Digitisation Unit

TABLE 62.—Showing the Number of AGRICULTURAL HOLDINGS, classified according to RATEABLE VALUATION, of HOLDINGS according

PROVINCES, COUNTIES, POOR LAW UNIONS AND CLASSIFICATION OF HOLDINGS ACCORDING TO RATEABLE VALUATION.	Number of Holdings	Rateable Valuation	POPULATION.				HOUSES					
			No of Families	PERSONS.			INHABITED.					Uninhabited
				Males.	Females.	Total	Total.	First Class.	Second Class.	Third Class.	Fourth Class.	
LEINSTER PROVINCE—*continued.*												
LOUTH COUNTY—*continued.*												
31. Drogheda Union, part of (a).		£ s. d.										
Holdings not exceeding £4 in value, .	298	601 17 0	225	463	447	910	224	.	145	78	1	4
do. above £4 and not exceeding £10	299	2,150 9 0	253	510	532	1,042	253	2	129	118	4	8
do. above £10 and not exceeding £15	157	1,930 5 0	136	253	267	520	136	1	80	51	4	2
do. above £15 and not exceeding £20	119	2,078 19 0	110	248	229	477	110	4	72	34	–	2
do. above £20 and not exceeding £30	127	3,129 15 0	123	343	310	653	121	12	79	28	2	9
do. above £30 and not exceeding £40	63	2,175 9 0	71	157	151	308	71	3	41	27	–	7
do. above £40 and not exceeding £50	40	1,772 17 0	44	86	111	197	44	6	26	12		5
do. above £50 and not exceeding £100	98	6,782 6 0	128	309	280	589	128	22	63	43		8
do. above £100 and not exceeding £200	44	6,554 0 0	100	224	236	460	100	19	52	28	1	6
do. above £200 and not exceeding £300	19	4,766 0 0	54	174	196	370	83	13	34	35	1	16
do. above £300 in value, ...	11	5,736 0 0	66	149	165	314	66	12	35	18	1	7
Total, ...	1,275	37,377 17 0	1,340	2,916	2,924	5,840	1,336	94	756	472	14	74
32 Dundalk Union.												
Holdings not exceeding £4 in value, .	1,335	2,380 13 0	1,206	2,215	2,460	4,678	1,204	5	513	653	33	20
do. above £4 and not exceeding £10	1,079	7,256 17 6	1,010	2,162	2,113	4,275	1,015	10	480	513	12	54
do. above £10 and not exceeding £15	483	6,061 14 6	456	1,067	1,065	2,132	456	15	268	167	6	21
do. above £15 and not exceeding £20	272	4,762 3 0	260	661	614	1,275	259	13	170	72	4	36
do. above £20 and not exceeding £30	261	6,426 10 0	298	763	718	1,481	298	20	200	77	1	30
do. above £30 and not exceeding £40	134	4,667 9 0	152	399	366	765	151	14	108	29	.	20
do. above £40 and not exceeding £50	70	3,516 6 0	103	263	282	545	102	12	76	14	.	12
do. above £50 and not exceeding £100	165	11,628 11 0	293	697	696	1,393	293	42	156	86	9	40
do. above £100 and not exceeding £200	88	11,796 5 6	265	661	627	1,288	264	45	130	83	6	54
do. above £200 and not exceeding £300	22	5,444 13 0	82	185	188	373	82	19	27	36	.	15
do. above £300 in value, ...	24	11,220 2 0	170	450	450	900	170	24	102	43	1	53
Total, ...	3,942	75,767 10 6	4,304	9,526	9,579	19,105	4,294	219	2,230	1,773	72	425
MEATH COUNTY.												
33 Ardee Union, part of (b).												
Holdings not exceeding £4 in value,	186	284 18 0	160	372	332	704	160	2	88	67	2	4
do. above £4 and not exceeding £10	101	724 2 6	81	182	149	331	81	2	36	42	1	7
do. above £10 and not exceeding £15	78	997 14 0	66	143	122	265	66	2	39	25	.	3
do. above £15 and not exceeding £20	36	638 0 0	33	85	63	153	33	.	26	7	.	4
do. above £20 and not exceeding £30	59	1,472 15 0	60	152	137	289	60	6	41	12	1	–
do. above £30 and not exceeding £40	28	973 0 0	22	63	41	104	23	2	18	3	.	1
do. above £40 and not exceeding £50	19	869 5 0	24	67	42	109	23	3	16	3	1	1
do. above £50 and not exceeding £100	48	3,396 15 0	54	154	128	282	54	7	40	7	.	10
do. above £100 and not exceeding £200	43	5,987 0 0	76	161	163	324	76	21	38	15	2	15
do. above £200 and not exceeding £300	13	3,330 10 0	33	65	71	136	33	6	16	9	2	11
do. above £300 in value, . .	9	6,418 5 0	77	173	163	336	77	11	48	13	.	14
Total, ...	620	25,092 4 0	701	1,617	1,416	3,033	700	62	416	213	9	71

(a) The remainder of the Union of Drogheda is in the County of Meath.
(b) The remainder of the Union of Ardee is in the County of Louth.

Printed image digitised by the University of Southampton Library Digitisation Unit

with the POPULATION, HOUSES, &c., on the HOLDINGS of each CLASS of RATEABLE VALUATION; also the Number to SIZE—*continued*

No of Out-offices and Farm steadings.	Area in Statute Acres	NUMBER AND SIZE OF HOLDINGS IN STATUTE ACRES. Not exceeding 1 Acre.	Above 1 and not exceeding 5 Acres	Above 5 and not exceeding 10 Acres.	Above 10 and not exceeding 15 Acres.	Above 15 and not exceeding 20 Acres	Above 20 and not exceeding 30 Acres.	Above 30 and not exceeding 50 Acres	Above 50 and not exceeding 100 Acres.	Above 100 and not exceeding 200 Acres.	Above 200 and not exceeding 500 Acres	Above 500 Acres.	Total No of Holdings.	PROVINCES, COUNTIES, POOR LAW UNIONS AND CLASSIFICATION OF HOLDINGS ACCORDING TO RATEABLE VALUATION.
														LEINSTER PROVINCE—*continued*
														LOUTH COUNTY—*continued.*
														31. Drogheda Union, part of (*a*).
568	505	186	95	16	1	.	.	.	.	.	.	.	298	Holdings not exceeding £4 in value
683	2,696	4	63	128	83	16	5	.	.	.	.	.	299	do. above £4 and not exceeding £10
571	2,313	1	3	27	61	50	15	.		.	.	.	157	do. above £10 and not exceeding £15
528	2,431	1	3	10	11	35	50	9	.		.	.	119	do. above £15 and not exceeding £20
629	3,710	1	3	2	7	16	47	49	2	.	.	.	127	do. above £20 and not exceeding £30
331	2,492	.	1	.	2	4	9	34	13	.	.	.	63	do. above £30 and not exceeding £40
221	1,970	.			1	1	5	14	19	.	.	.	40	do. above £40 and not exceeding £50
311	7,397	.	.	.	1	2	.	17	59	18	1	.	98	do. above £50 and not exceeding £100
566	6,107	.	.	.	.	.	.	1	12	25	6	.	44	do. above £100 and not exceeding £200
403	5,011	.	.	.	.	.	.	.	.	4	15	.	19	do. above £200 and not exceeding £300
347	5,852	.			.	.	.	.	.	.	7	4	11	do. above £300 in value.
5 323	40,484	193	168	183	167	124	131	124	105	47	29	4	1,275	Total.
														32. Dundalk Union.
2,896	4,983	382	620	289	37	6	1	.	.	.	.	.	1,335	Holdings not exceeding £4 in value
3,592	10,479	19	200	508	246	78	16	9	1	2	.	.	1,079	do. above £4 and not exceeding £10
1 961	7,736	4	10	69	229	109	45	11	2	4	.	.	483	do. above £10 and not exceeding £15
1,322	5,289	1	4	17	43	109	84	12	2	.		.	272	do. above £15 and not exceeding £20
1,003	7,146	1	7	5	12	38	127	63	5	3	.	.	261	do. above £20 and not exceeding £30
364	5,224	.	2	3	.	4	25	82	17	.	1	.	134	do. above £30 and not exceeding £40
623	3,439	1		1	.	2	8	42	25	.	.	.	79	do. above £40 and not exceeding £50
1,076	11,377	.	.	1		1	3	23	118	14		.	165	do. above £50 and not exceeding £100
1,396	12,526		.	.	.	1	.	.	15	64	6	2	88	do. above £100 and not exceeding £200
503	5,177			.	.	.	.	.	.	2	20	.	22	do. above £200 and not exceeding £300
904	11,664			.	.	.	.	.	1	2	15	6	24	do. above £300 in value
17,345	85,040	408	843	893	567	348	309	247	186	91	42	3	3,942	Total.
														MEATH COUNTY.
														33. Ardee Union, part of (*b*).
434	379	116	59	7	3	1	.	.	.				186	Holdings not exceeding £4 in value
291	1,170	2	9	38	36	9	6	1	.				101	do. above £4 and not exceeding £10
315	1,568	.	.	3	16	23	33	3				.	78	do. above £10 and not exceeding £15
192	981	.	.	1	5	21	8	1	.	.		.	36	do. above £15 and not exceeding £20
339	2,071	.		.	1	3	20	31	4	.		.	59	do. above £20 and not exceeding £30
152	1,445	.		.	.	.	1	11	16	.	.	.	28	do. above £30 and not exceeding £40
136	1,324	.		.	.	.	.	4	15	.	.	.	19	do. above £40 and not exceeding £50
392	4,478	.		.	.	.	.	2	27	19	.		48	do. above £50 and not exceeding £100
520	6,567	.				.	.	.	2	36	5	.	43	do. above £100 and not exceeding £200
137	3,671	.	.	.	.	.	.	.	.		13	.	13	do. above £200 and not exceeding £300
451	6,848			.	.	.	.	.	.	.	6	3	9	do. above £300 in value.
3,409	30,502	118	68	49	61	57	68	53	64	55	24	3	620	Total.

Printed image digitised by the University of Southampton Library Digitisation Unit

TABLE 62.—Showing the Number of AGRICULTURAL HOLDINGS, classified according to RATEABLE VALUATION, of HOLDINGS according

PROVINCES, COUNTIES, POOR LAW UNIONS AND CLASSIFICATION OF HOLDINGS ACCORDING TO RATEABLE VALUATION.	Number of Holdings	Rateable Valuation.	POPULATION. No. of Families	POPULATION. Persons. Males.	POPULATION. Persons. Females	POPULATION. Persons. Total.	HOUSES. Inhabited. Total.	HOUSES. Inhabited. First Class.	HOUSES. Inhabited. Second Class.	HOUSES. Inhabited. Third Class.	HOUSES. Inhabited. Fourth Class.	HOUSES. Uninhabited.
LEINSTER PROVINCE—*continued.*												
MEATH COUNTY—*continued.*												
34. Drogheda Union, part of (a).		£ s. d.										
Holdings not exceeding £4 in value,	349	614 6 0	323	696	632	1,328	322	2	211	102	7	13
do. above £4 and not exceeding £10	157	1,102 19 6	127	255	250	505	127	2	49	72	4	3
do. above £10 and not exceeding £15	66	836 7 0	53	93	104	197	53	.	29	23	1	2
do. above £15 and not exceeding £20	49	858 6 0	74	133	138	271	74	5	28	37	4	3
do. above £20 and not exceeding £30	62	2,108 0 0	78	194	182	376	78	13	32	31	2	4
do. above £30 and not exceeding £40	48	1,676 0 0	50	102	127	229	50	8	27	15	.	3
do. above £40 and not exceeding £50	43	1,929 5 0	51	94	85	179	41	8	24	13	1	5
do. above £50 and not exceeding £100	125	8,955 5 0	145	357	361	716	143	20	93	26	4	32
do. above £100 and not exceeding £200	84	11,793 15 6	148	376	381	757	146	32	74	37	3	38
do. above £200 and not exceeding £300	34	8,217 2 0	72	172	172	344	71	23	30	16	2	10
do. above £300 in value,	32	19,332 18 0	208	456	521	977	207	37	126	42	2	23
Total,	1,069	57,424 6 0	1,329	2,923	2,955	5,881	1,312	145	723	414	30	144
35. Dunshaughlin Union.												
Holdings not exceeding £4 in value,	297	582 10 0	266	547	503	1,050	265	2	114	135	14	7
do. above £4 and not exceeding £10	200	1,310 9 0	192	389	374	763	189	7	65	104	13	4
do. above £10 and not exceeding £15	85	1,074 5 0	79	160	155	315	78	8	28	43	1	4
do. above £15 and not exceeding £20	71	1,251 5 0	88	186	198	384	85	10	36	36	3	5
do. above £20 and not exceeding £30	99	2,510 10 0	116	282	249	531	116	12	39	65	.	7
do. above £30 and not exceeding £40	55	1,916 0 0	47	124	100	230	46	4	26	13	1	3
do. above £40 and not exceeding £50	53	2,363 0 0	51	110	104	214	51	5	19	26	1	3
do. above £50 and not exceeding £100	160	11,406 16 0	226	546	487	1,033	223	17	133	65	6	7
do. above £100 and not exceeding £200	173	24,484 3 4	222	570	522	1,092	220	31	120	64	5	17
do. above £200 and not exceeding £300	60	14,303 0 0	120	284	263	547	118	20	52	43	3	10
do. above £300 in value,	82	41,112 18 0	335	795	768	1,563	330	55	204	61	10	22
Total,	1,335	102,316 16 4	1,744	3,993	3,729	7,722	1,721	169	838	655	69	99
36. Edenderry Union, part of (b).												
Holdings not exceeding £4 in value,	117	211 5 0	111	230	204	434	111	.	27	61	3	1
do. above £4 and not exceeding £10	76	567 5 0	79	151	123	274	79	.	21	48	10	2
do. above £10 and not exceeding £15	42	590 12 0	41	98	92	190	40	.	19	16	3	3
do. above £15 and not exceeding £20	38	666 15 0	35	83	84	167	35	.	17	16	2	1
do. above £20 and not exceeding £30	47	1,154 15 0	54	125	114	239	54	3	33	13	5	1
do. above £30 and not exceeding £40	19	636 15 0	23	56	59	115	23	1	12	9	1	2
do. above £40 and not exceeding £50	11	501 0 0	13	50	29	79	13	1	9	3	.	.
do. above £50 and not exceeding £100	37	2,779 5 0	42	104	100	210	42	6	25	9	2	5
do. above £100 and not exceeding £200	15	2,116 15 0	29	76	74	150	29	7	11	11	.	1
do. above £200 and not exceeding £300	9	2,325 0 0	21	44	54	98	21	4	12	5	.	.
do. above £300 in value	4	2,538 6 0	20	53	47	100	20	5	9	6	.	2
Total,	417	14,087 13 0	468	1,070	986	2,056	467	27	195	219	26	18

(a) The remainder of the Union of Drogheda is in the County of Louth.
(b) The remainder of the Union of Edenderry is in the King's County and County of Kildare

Printed image digitised by the University of Southampton Library Digitisation Unit

with the POPULATION, HOUSES, &c., on the HOLDINGS of each CLASS of RATEABLE VALUATION; also the Number to SIZE—*continued.*

No. of Out offices and Farm steadings.	Area in Statute Acres.	NUMBER AND SIZE OF HOLDINGS IN STATUTE ACRES. Not exceeding 1 Acre.	Above 1 and not exceeding 5 Acres.	Above 5 and not exceeding 10 Acres.	Above 10 and not exceeding 15 Acres.	Above 15 and not exceeding 20 Acres.	Above 20 and not exceeding 30 Acres.	Above 30 and not exceeding 50 Acres.	Above 50 and not exceeding 100 Acres.	Above 100 and not exceeding 200 Acres.	Above 200 and not exceeding 500 Acres.	Above 500 Acres.	Total No. of Holdings	PROVINCES, COUNTIES, POOR LAW UNIONS AND CLASSIFICATION OF HOLDINGS ACCORDING TO RATEABLE VALUATION.
														LEINSTER PROVINCE—*continued.*
														MEATH COUNTY—*continued.*
														34. Drogheda Union, part of *(a)*
724	383	265	79	4	1	.	.	.	.	.	.	.	349	Holdings not exceeding £4 in value.
353	1,152	8	42	80	20	8	1	.	.	.	.	.	157	do. above £4 and not exceeding £10
203	919	1	4	14	26	14	6	1	.	.	.	.	66	do. above £10 and not exceeding £15
236	372	.	2	2	7	24	13	.	1	.	.	.	49	do. above £15 and not exceeding £20
417	2,361	1	1	.	5	15	31	26	2	1	.	.	82	do. above £20 and not exceeding £30
259	1,932	.	.	1	.	1	3	37	6	.	.	.	48	do. above £30 and not exceeding £40
187	2,078	.	1	.	.	2	4	14	22	.	.	.	43	do. above £40 and not exceeding £50
969	8,826	.	.	.	.	.	.	22	94	9	.	.	125	do. above £50 and not exceeding £100
1,054	12,605	.	.	.	.	.	2	.	8	68	8	.	84	do. above £100 and not exceeding £200
401	8,085	.	.	.	.	.	.	.	.	10	24	.	34	do. above £200 and not exceeding £300
1 057	18,060	.	.	.	.	.	.	.	.	.	19	13	32	do. above £300 in value.
5,860	57,273	275	129	101	59	62	60	100	131	88	51	13	1,069	Total.
														35. Dunsbaughlin Union.
541	518	163	123	11	.	.	.	.	.	.	.	.	297	Holdings not exceeding £4 in value.
573	1,526	20	43	106	24	3	3	.	.	1	.	.	200	do. above £4 and not exceeding £10
399	1,098	4	7	8	34	29	3	.	.	.	.	.	85	do. above £10 and not exceeding £15
363	1,157	8	7	3	8	21	21	3	.	.	.	.	71	do. above £15 and not exceeding £20
476	2,615	1	5	.	6	8	42	36	1	.	.	.	99	do. above £20 and not exceeding £30
225	2,098	.	.	2	2	.	8	40	5	.	.	.	55	do. above £30 and not exceeding £40
288	2,533	.	.	2	.	1	3	23	24	.	.	.	53	do. above £40 and not exceeding £50
1,062	13,347	.	1	1	3	.	1	2	118	34	.	.	160	do. above £50 and not exceeding £100
1,103	27,199	.	.	.	.	.	.	.	12	139	22	.	173	do. above £100 and not exceeding £200
638	15,429	.	.	.	.	.	.	.	.	5	55	.	60	do. above £200 and not exceeding £300
1,746	38,363	.	.	.	.	.	.	.	.	.	58	24	82	do. above £300 in value.
7,504	105,893	196	186	133	77	62	79	104	160	179	135	24	1,335	Total.
														36. Edenderry Union, part of *(b)*
251	315	40	67	10	.	.	.	.	.	.	.	.	117	Holdings not exceeding £4 in value.
256	802	.	5	39	29	4	1	.	.	.	.	.	78	do. above £4 and not exceeding £10
184	940	.	.	.	4	15	18	5	.	.	.	.	42	do. above £10 and not exceeding £15
153	1,040	.	.	.	1	3	22	12	.	.	.	.	38	do. above £15 and not exceeding £20
256	1,783	.	.	.	.	.	11	34	2	.	.	.	47	do. above £20 and not exceeding £30
113	970	.	.	.	.	.	1	10	8	.	.	.	19	do. above £30 and not exceeding £40
73	728	.	.	.	.	.	1	.	10	.	.	.	11	do. above £40 and not exceeding £50
239	3,883	.	.	.	.	.	.	.	22	15	.	.	37	do. above £50 and not exceeding £100
137	2,951	.	.	.	.	.	.	.	.	9	8	.	15	do. above £100 and not exceeding £200
110	2,827	.	.	.	.	.	.	.	.	1	8	.	9	do. above £200 and not exceeding £300
89	5,996	.	.	.	.	.	.	.	.	.	.	4	4	do. above £300 in value.
1,261	20,235	40	72	49	34	22	54	61	42	25	14	4	417	Total

Printed image digitised by the University of Southampton Library Digitisation Unit

TABLE 62.—Showing the Number of AGRICULTURAL HOLDINGS, classified according to RATEABLE VALUATION of HOLDINGS according

PROVINCES, COUNTIES, POOR LAW UNIONS AND CLASSIFICATION OF HOLDINGS ACCORDING TO RATEABLE VALUATION.	Number of Holdings	Rateable Valuation.	POPULATION. No of Families.	POPULATION. Persons. Males.	POPULATION. Persons. Females.	POPULATION. Persons. Total.	HOUSES. Inhabited. Total.	HOUSES. Inhabited. First Class.	HOUSES. Inhabited. Second Class.	HOUSES. Inhabited. Third Class.	HOUSES. Inhabited. Fourth Class	HOUSES. Uninhabited.
LEINSTER PROVINCE—*continued.*												
MEATH COUNTY—*continued.*												
37 Kells Union.		£ s d										
Holdings not exceeding £4 in value,	586	1,150 14 0	554	1,128	1,023	2,151	554	.	331	208	15	14
do above £4 and not exceeding £10	472	3,223 16 0	425	926	800	1,726	425	5	181	233	6	21
do. above £10 and not exceeding £15	260	3,246 18 0	239	570	493	1,063	238	1	133	104	.	15
do. above £15 and not exceeding £20	153	2,687 8 0	142	322	301	623	142	4	100	38	.	10
do. above £20 and not exceeding £30	170	4,422 0 0	182	427	422	849	182	5	124	50	3	23
do. above £30 and not exceeding £40	101	3,542 0 0	100	218	210	428	100	6	72	22	.	15
do. above £40 and not exceeding £50	64	2,902 5 0	76	181	157	338	76	4	52	17	3	10
do. above £50 and not exceeding £100	144	10,363 6 0	174	469	402	871	172	19	96	55	2	35
do. above £100 and not exceeding £200	96	13,726 3 0	194	425	430	855	194	26	119	45	4	31
do. above £200 and not exceeding £300	36	8,492 15 0	84	183	201	339	84	13	36	33	2	10
do. above £300 in value,	57	38,343 0 0	352	811	814	1,625	350	55	220	73	2	50
Total,	2,150	92,100 3 0	2,522	5,665	5,253	10,918	2,517	138	1,464	878	37	218
38. Navan Union.												
Holdings not exceeding £4 in value,	639	1,149 5 0	601	1,349	1,157	2,506	599	8	355	218	23	10
do above £4 and not exceeding £10	352	2,238 8 0	316	638	589	1,227	315	2	104	188	21	9
do. above £10 and not exceeding £15	150	1,865 5 0	142	287	285	572	142	3	57	59	23	3
do. above £15 and not exceeding £20	121	2,145 0 0	130	303	268	571	130	8	56	62	4	5
do. above £20 and not exceeding £30	153	3,339 0 0	177	401	378	779	175	10	77	83	5	3
do. above £30 and not exceeding £40	103	3,622 10 0	98	236	317	553	98	8	35	29	3	6
do. above £40 and not exceeding £50	53	2,365 0 0	58	151	127	278	58	10	27	18	3	5
do above £50 and not exceeding £100	158	11,317 13 0	202	498	441	939	202	26	112	62	2	15
do above £100 and not exceeding £200	120	16,519 12 0	215	499	526	1,025	215	44	99	61	11	31
do. above £200 and not exceeding £300	40	9,537 15 0	92	211	225	436	89	22	48	18	1	13
do. above £300 in value,	56	35,333 0 0	315	733	781	1,514	310	50	172	84	4	43
Total,	1,945	90,032 8 0	2,346	5,306	5,094	10,400	2,333	186	1,165	882	100	147
39. Oldcastle Union, part of (*a*).												
Holdings not exceeding £4 in value,	284	560 7 0	267	601	489	1,090	266	.	158	107	1	13
do. above £4 and not exceeding £10	191	1,282 0 0	189	409	356	765	184	3	94	86	1	5
do. above £10 and not exceeding £15	111	1,377 7 0	103	234	213	447	102	.	73	29	.	1
do. above £15 and not exceeding £20	83	1,439 4 0	74	187	157	344	74	3	51	20	.	2
do. above £20 and not exceeding £30	73	1,820 15 0	86	197	163	360	86	4	61	17	4	4
do. above £30 and not exceeding £40	31	1,069 0 0	31	91	90	181	33	2	23	8	.	3
do. above £40 and not exceeding £50	26	1,145 0 0	25	65	53	118	25	.	22	2	1	3
do. above £50 and not exceeding £100	43	3,206 6 0	74	157	157	314	72	9	47	16		7
do. above £100 and not exceeding £200	32	4,519 7 0	35	86	72	158	34	11	16	6	1	6
do. above £200 and not exceeding £300	13	3,097 5 0	17	48	47	95	17	7	8	2	.	2
do. above £300 in value,	24	15,159 2 0	118	303	263	566	116	15	70	28		12
Total,	916	34,675 13 0	1,019	2,378	2,060	4,438	1,009	57	623	321	8	57

(*a*) The remainder of the Union of Oldcastle is in the County of Cavan.

Printed image digitised by the University of Southampton Library Digitisation Unit

with the POPULATION, HOUSES, &c., on the HOLDINGS of each CLASS of RATEABLE VALUATION; also the Number to SIZE—*continued.*

No of Out-offices and Farm steadings.	Area in Statute Acres.	NUMBER AND SIZE OF HOLDINGS IN STATUTE ACRES. Not exceeding 1 Acre.	Above 1 and not exceeding 5 Acres.	Above 5 and not exceeding 10 Acres.	Above 10 and not exceeding 15 Acres.	Above 15 and not exceeding 20 Acres.	Above 20 and not exceeding 30 Acres.	Above 30 and not exceeding 50 Acres.	Above 50 and not exceeding 100 Acres.	Above 100 and not exceeding 200 Acres.	Above 200 and not exceeding 500 Acres.	Above 500 Acres.	Total No of Holdings.	PROVINCES, COUNTIES, POOR LAW UNIONS AND CLASSIFICATION OF HOLDINGS ACCORDING TO RATEABLE VALUATION.
														LEINSTER PROVINCE—*continued.*
														MEATH COUNTY—*continued.*
														37. Kells Union.
1,241	1,386	295	215	66	9	.	1	.	.	.	.	.	586	Holdings not exceeding £4 in value.
1,581	4,753	5	72	203	139	42	9	1	1	.	.	.	472	do. above £4 and not exceeding £10 ,,
1,007	4,884	.	6	22	34	77	102	19	.	.	.	.	260	do. above £10 and not exceeding £15 ,,
687	3,906	.	2	8	13	16	77	36	1	.	.	.	153	do. above £15 and not exceeding £20 ,,
980	6,348	.	2	1	5	10	44	99	18	.	.	.	179	do. above £20 and not exceeding £30 ,,
546	4,562	.	1	.	1	2	12	45	40	.	.	.	101	do. above £30 and not exceeding £40 ,,
435	4,082	.	.	.	.	.	1	15	48	.	.	.	64	do. above £40 and not exceeding £50 ,,
1,031	12,737	.	.	1	.	.	1	10	87	45	.	.	144	do. above £50 and not exceeding £100 ,,
1,057	15,855	.	.	.	.	.	.	.	10	74	14	.	98	do. above £100 and not exceeding £200 ,,
459	8,676	.	.	.	.	.	.	.	.	8	28	.	36	do. above £200 and not exceeding £300 ,,
1,840	37,734	.	.	.	.	.	.	.	.	.	29	28	57	do. above £300 in value.
10,864	104,923	300	298	301	201	147	247	225	205	127	71	28	2,150	Total.
														38. Navan Union.
1,254	1,179	331	215	39	2	2	.	.	.	.	.	.	639	Holdings not exceeding £4 in value.
943	2,749	5	94	185	56	7	5	.	.	.	.	.	352	do. above £4 and not exceeding £10 ,,
431	2,174	.	5	32	52	42	18	1		.		.	150	do. above £10 and not exceeding £15 ,,
505	2,320	1	2	7	22	45	40	4	.	.	.	.	121	do. above £15 and not exceeding £20 ,,
781	4,283	.	1	2	6	15	78	49	2	.	.	.	153	do. above £20 and not exceeding £30 ,,
526	3,919		1	1	1	2	18	70	10	.	.		103	do. above £30 and not exceeding £40 ,,
319	2,751		.	3	.	.	.	31	13	1	.		53	do. above £40 and not exceeding £50 ,,
1,134	12,258		1	1	1		3	15	107	30	.		158	do. above £50 and not exceeding £100 ,,
1,120	17,009		.	1			.	3	16	88	12	.	120	do. above £100 and not exceeding £200 ,,
609	9,758					.		.	1	7	32	.	40	do. above £200 and not exceeding £300 ,
1,771	34,404		.	.	.	.		.		1	33	22	56	do. above £300 in value.
9,393	92,804	337	319	271	140	113	162	173	154	127	77	22	1,945	Total.
														39. Oldcastle Union, part of (*a*).
624	685	158	91	28	5	2		.	.	.	.	.	284	Holdings not exceeding £4 in value.
763	2,420	.	9	66	62	37	16	1	.	.	.	.	191	do. above £4 and not exceeding £10 ,,
487	2,317	1	.	7	17	41	30	15	.	.			111	do. above £10 and not exceeding £15 ,,
396	2,554	.	.	.	4	7	34	33	5	.	.		83	do. above £15 and not exceeding £20 ,,
452	2,576	.	1	.	3	2	21	39	7	.	.		73	do. above £20 and not exceeding £30 ,,
205	1,788		.	.	1	.	1	10	17	2			31	do. above £30 and not exceeding £40 ,,
153	1,249			.	.		.	3	21	2	.	.	26	do. above £40 and not exceeding £50 ,,
400	4,433						.	3	30	15	.		48	do. above £50 and not exceeding £100 ,,
251	5,672	.			.	.	.	.	.	21	11	.	32	do. above £100 and not exceeding £200 ,,
152	3,242	.		.	.	.	.		.	4	9	.	13	do. above £200 and not exceeding £300 ,,
649	16,540	.				.	.	.	.	.	9	15	24	do. above £300 in value.
4,582	44,076	159	101	101	92	89	102	104	80	44	29	15	916	Total.

Printed image digitised by the University of Southampton Library Digitisation Unit

TABLE 62.—Showing the Number of AGRICULTURAL HOLDINGS, classified according to RATEABLE VALUATION of HOLDINGS according

PROVINCES, COUNTIES, POOR LAW UNIONS AND CLASSIFICATION OF HOLDINGS ACCORDING TO RATEABLE VALUATION.	Number of Holdings	Rateable Valuation	POPULATION. No of Families	POPULATION. Persons. Males.	POPULATION. Persons. Females	POPULATION. Persons. Total.	HOUSES. Inhabited. Total.	HOUSES. Inhabited. First Class.	HOUSES. Inhabited. Second Class.	HOUSES. Inhabited. Third Class.	HOUSES. Inhabited. Fourth Class.	HOUSES. Uninhabited.
LEINSTER PROVINCE—*continued.*												
MEATH COUNTY—*continued.*												
40. Trim Union.		£ s. d.										
Holdings not exceeding £4 in value,	936	1,730 9 0	867	1,344	1,624	3,468	865	1	383	455	26	21
do. above £4 and not exceeding £10	427	3,008 7 0	368	794	687	1,481	368	8	92	256	12	14
do. above £10 and not exceeding £15	208	2,617 14 0	188	375	368	743	188	2	63	116	7	5
do. above £15 and not exceeding £20	132	2,326 13 0	123	255	267	522	119	7	38	71	3	4
do. above £20 and not exceeding £30	150	3,710 0 0	161	369	331	700	161	9	67	81	4	13
do. above £30 and not exceeding £40	102	3,562 11 0	108	252	239	491	108	13	45	46	4	6
do. above £40 and not exceeding £50	70	3,092 15 0	80	179	161	340	80	2	45	30	3	5
do. above £50 and not exceeding £100	181	12,717 1 0	195	447	428	875	195	18	109	62	6	10
do. above £100 and not exceeding £200	117	16,345 5 0	146	340	324	664	146	30	71	44	1	24
do. above £200 and not exceeding £300	51	12,519 0 0	86	223	209	432	86	21	37	25	3	17
do. above £300 in value,	60	36,138 19 0	287	611	646	1,257	275	49	155	67	4	38
Total,	2,434	97,771 14 0	2,600	5,689	5,284	10,973	2,591	160	1,105	1,253	73	160
QUEEN'S COUNTY.												
41. Abbeyleix Union												
Holdings not exceeding £4 in value,	776	1,583 12 6	643	1,381	1,246	2,627	641	4	271	348	18	22
do. above £4 and not exceeding £10	516	3,611 13 5	445	1,003	912	1,915	412	10	244	182	6	13
do. above £10 and not exceeding £15	282	3,515 0 0	240	563	539	1,102	240	6	145	85	2	8
do. above £15 and not exceeding £20	208	3,648 6 0	195	502	463	965	195	6	136	51	2	10
do. above £20 and not exceeding £30	266	6,762 1 6	250	673	600	1,273	249	9	192	46	2	12
do. above £30 and not exceeding £40	151	5,215 17 6	160	437	406	843	160	5	123	30	2	10
do. above £40 and not exceeding £50	81	3,583 17 3	101	262	238	500	101	5	74	16	4	4
do. above £50 and not exceeding £100	202	13,960 3 0	267	710	665	1,375	266	42	165	57	2	15
do. above £100 and not exceeding £200	90	12,305 14 9	163	425	398	823	163	32	82	46	3	22
do. above £200 and not exceeding £300	33	7,963 10 0	95	202	222	424	93	21	50	20	2	14
do. above £300 in value,	22	10,818 16 0	150	340	339	679	148	25	78	44	1	13
Total,	2,629	72,973 11 11	2,709	6,498	6,028	12,526	2,693	167	1,560	927	44	146
42 Athy Union, part of (*a*).												
Holdings not exceeding £4 in value,	223	499 6 0	199	414	328	742	197	1	81	111	4	6
do. above £4 and not exceeding £10	197	1,350 8 0	176	417	354	771	177	1	84	92	.	3
do. above £10 and not exceeding £15	96	1,079 15 2	67	197	160	377	86	4	50	31	1	1
do. above £15 and not exceeding £20	67	1,547 3 0	86	217	189	406	86	1	64	20	1	2
do. above £20 and not exceeding £30	82	2,025 0 0	79	183	152	335	79	2	63	11	3	5
do. above £30 and not exceeding £40	51	1,760 15 0	55	155	130	285	55	.	43	12	.	7
do. above £40 and not exceeding £50	36	1,643 6 0	43	102	104	206	43	3	28	12	.	3
do. above £50 and not exceeding £100	91	6,387 9 0	139	376	319	695	137	23	60	32	2	13
do. above £100 and not exceeding £200	44	5,985 8 0	93	233	192	425	93	20	47	24	2	11
do. above £200 and not exceeding £300	11	2,536 6 0	35	75	66	141	35	8	13	14	.	3
do. above £300 in value,	10	5,454 1 0	126	258	270	528	125	11	68	43	3	2
Total,	927	30,268 19 2	1,120	2,627	2,284	4,911	1,113	74	621	402	16	36

(*a*) The remainder of the Union of Athy is in the County of Kildare.

Printed image digitised by the University of Southampton Library Digitisation Unit

with the POPULATION, HOUSES, &c., on the HOLDINGS of each CLASS of RATEABLE VALUATION; also the Number to SIZE—*continued.*

No. of Out-offices and Farm steadings.	Area in Statute Acres	NUMBER AND SIZE OF HOLDINGS IN STATUTE ACRES. Not exceeding 1 Acre.	Above 1 and not exceeding 5 Acres.	Above 5 and not exceeding 10 Acres	Above 10 and not exceeding 15 Acres.	Above 15 and not exceeding 20 Acres	Above 20 and not exceeding 30 Acres	Above 30 and not exceeding 50 Acres	Above 50 and not exceeding 100 Acres.	Above 100 and not exceeding 200 Acres	Above 200 and not exceeding 500 Acres.	Above 500 Acres.	Total No. of Holdings.	PROVINCES, COUNTIES, POOR LAW UNIONS AND CLASSIFICATION OF HOLDINGS ACCORDING TO RATEABLE VALUATION.
														LEINSTER PROVINCE—*continued.*
														MEATH COUNTY—*continued.*
														40 Trim Union.
2,170	2,152	467	380	79	8	2	.	.	.	.	.	.	936	Holdings not exceeding £4 in value.
1,471	4,141	19	62	203	109	33	6	4	.	.	.	.	427	do above £4 and not exceeding £10 ,,
905	3,489	2	.	27	60	79	34	5	.	1	.	.	208	do. above £10 and not exceeding £15 ,,
669	2,972	1	.	3	14	38	65	10	1	.	.	.	132	do above £15 and not exceeding £20 ,,
832	4,746	.	1	.	5	12	52	72	6	.	.	.	150	do above £20 and not exceeding £30 ,,
674	4,659	.	.	1	.	.	11	60	30	.	.	.	102	do. above £30 and not exceeding £40 ,,
441	3,883	.	.	.	.	1	3	20	45	.	1	.	70	do. above £40 and not exceeding £50 ,,
1,287	15,940	.	.	.	1	.	.	7	126	45	2	.	181	do. above £50 and not exceeding £100 ,,
1,154	18,931	.	.	.	.	.	.	.	6	91	20	.	117	do above £100 and not exceeding £200 ,,
628	13,652	.	.	.	.	.	.	.	.	7	44	.	51	do. above £200 and not exceeding £300 ,,
1,664	38,155	.	.	.	.	.	.	.	.	.	33	27	60	do. above £300 in value.
11 905	112,720	480	443	313	197	165	171	178	216	144	100	27	2,434	Total.
														QUEEN'S COUNTY.
														41. Abbeyleix Union.
1 618	2,343	290	412	122	10	6	3	1	1	1	.	.	776	Holdings not exceeding £4 in value.
1,744	7,638	17	50	148	148	100	40	10	3	.	1	1	516	do. above £4 and not exceeding £10 ,,
1,176	6,479	6	3	4	26	95	105	42	1	.	.	.	282	do. above £10 and not exceeding £15 ,,
1,085	6,575	1	2	1	6	26	78	79	15	.	.	.	208	do. above £15 and not exceeding £20 ,,
1,556	12,749	.	.	1	1	3	23	157	79	2	.	.	266	do above £20 and not exceeding £30 ,,
1,079	9,277	1	.	.	.	3	.	42	97	8	.	.	151	do. above £30 and not exceeding £40 ,,
539	6,049	.	.	.	.	.	1	10	61	9	.	.	81	do. above £40 and not exceeding £50 ,,
1,771	23,988	.	.	.	.	.	.	2	71	120	0	.	202	do. above £50 and not exceeding £100 ,,
1,025	19,580	.	.	.	.	.	.	.	.	45	45	.	90	do. above £100 and not exceeding £200 ,,
550	10,648	.	.	.	.	.	.	.	.	2	30	1	33	do. above £200 and not exceeding £300 ,,
737	14,581	.		.	.	.	.	.	.	.	10	12	22	do. above £300 in value.
12,900	120,337	245	467	276	191	233	250	343	328	187	95	14	2,629	Total.
														42 Athy Union, part of (*a*).
512	702	66	124	20	2	1	.	.	.	.	.	.	222	Holdings not exceeding £4 in value.
616	2,230	3	19	86	48	27	11	3	.	.	.	.	197	do. above £4 and not exceeding £10 ,,
307	2,014	2	1	4	21	32	26	7	3	.	.	.	96	do. above £10 and not exceeding £15 ,,
508	2,772	.	1	1	4	12	25	38	6	.	.	.	87	do. above £15 and not exceeding £20 ,,
484	3,609	.	.	1	.	1	12	44	23	1	.	.	82	do. above £20 and not exceeding £30 ,,
359	3,204	.	.	.	.	.	3	13	34	1	.	.	51	do. above £30 and not exceeding £40 ,,
321	2,947	.	.	.	.	.	.	4	23	9	.	.	36	do. above £40 and not exceeding £50 ,,
950	10,423	.	.	.	.	.	.	1	36	51	3	.	91	do. above £50 and not exceeding £100 ,,
680	9,183	.	.	.	.	.	.	.	.	24	20	.	44	do. above £100 and not exceeding £200 ,,
205	3,787	.	.	.	.	.	.	.	.	.	11	.	11	do. above £200 and not exceeding £300 ,,
512	7,431	.	.		.	.	.	.	.	.	4	6	10	do. above £300 in value.
5,674	48 397	71	145	121	75	73	77	110	125	86	38	6	927	Total.

Printed image digitised by the University of Southampton Library Digitisation Unit

TABLE 62.—Showing the Number of AGRICULTURAL HOLDINGS, classified according to RATEABLE VALUATION, of HOLDINGS according

PROVINCES, COUNTIES, POOR LAW UNIONS AND CLASSIFICATION OF HOLDINGS ACCORDING TO RATEABLE VALUATION	Number of Holdings	Rateable Valuation.	POPULATION.				HOUSES.					
			No of Families	PERSONS.			INHABITED.					Unin habited.
				Males.	Females.	Total.	Total.	First Class.	Second Class	Third Class.	Fourth Class.	
LEINSTER PROVINCE—*continued.*												
QUEEN'S COUNTY—*continued.*												
43. Carlow Union, part of (a).		£ s. d.										
Holdings not exceeding £4 in value,	228	470 11 9	206	473	411	884	206	2	99	94	11	6
do. above £4 and not exceeding £10	207	1,459 16 0	209	513	464	977	202	2	87	100	13	6
do. above £10 and not exceeding £15	83	1,034 1 0	84	237	185	422	84	3	55	26	.	3
do. above £15 and not exceeding £20	56	974 16 3	63	151	141	292	63	2	34	20	7	2
do. above £20 and not exceeding £30	55	1,479 17 0	68	160	162	322	68	3	37	21	7	.
do. above £30 and not exceeding £40	43	1,379 11 0	41	159	115	274	41	3	25	8	5	7
do. above £40 and not exceeding £50	28	1,242 4 0	35	90	82	172	35	3	20	8	4	5
do. above £50 and not exceeding £100	71	4,832 7 0	101	291	253	544	101	16	45	39	1	13
do. above £100 and not exceeding £200	28	4,008 19 0	78	201	187	388	77	13	25	21	18	7
do. above £200 and not exceeding £300	12	2,646 5 0	30	65	79	144	29	12	10	7	.	3
do. above £300 in value,	6	4,558 7 0	17	35	33	68	17	4	6	6	1	5
Total,	817	24,086 15 0	932	2,375	2,112	4,487	923	63	443	350	67	37
44. Mountmellick Union, part of (b)												
Holdings not exceeding £4 in value,	1,096	2,468 3 0	898	2,058	1,746	3,804	886	3	362	503	18	28
do. above £4 and not exceeding £10	1,002	6,734 1 0	857	2 076	1,820	3,896	854	6	444	400	4	20
do. above £10 and not exceeding £15	412	5,140 5 0	371	935	840	1,775	369	2	248	119	.	13
do. above £15 and not exceeding £20	255	4,407 4 0	254	649	549	1,198	254	9	154	83	8	5
do. above £20 and not exceeding £30	284	7,006 13 0	261	796	696	1,492	281	12	203	64	2	11
do. above £30 and not exceeding £40	197	5,513 10 10	198	514	442	956	197	14	110	68	5	21
do. above £40 and not exceeding £50	97	4,294 4 0	149	373	339	712	147	18	85	40	4	18
do. above £50 and not exceeding £100	173	11,572 5 0	268	707	660	1,367	268	50	150	62	6	32
do. above £100 and not exceeding £200	88	11,793 16 0	181	446	441	889	181	49	91	39	2	34
do. above £200 and not exceeding £300	14	3,309 19 0	36	86	100	186	36	12	11	13	.	12
do. above £300 in value,	16	7,785 15 0	125	563	535	1,098	120	21	69	30	.	16
Total,	3,594	70,025 15 10	3,618	9,207	8,168	17,375	3,593	196	1,927	1,421	49	222
45. Roscrea Union, part of (c).												
Holdings not exceeding £4 in value,	186	494 14 0	148	344	324	668	147	.	81	65	1	5
do. above £4 and not exceeding £10	150	1,087 13 0	116	281	258	539	116	2	76	38	.	6
do. above £10 and not exceeding £15	83	1,051 5 0	76	213	178	391	76	.	54	22	.	1
do. above £15 and not exceeding £20	76	1,328 14 0	79	220	211	431	79	2	61	16	.	.
do. above £20 and not exceeding £30	69	1,721 6 0	73	212	167	379	73	4	59	10	.	5
do. above £30 and not exceeding £40	40	1,401 15 0	32	91	83	174	32	1	27	4	.	4
do. above £40 and not exceeding £50	27	1,228 12 0	27	66	73	139	27	3	20	3	1	.
do. above £50 and not exceeding £100	41	2,798 15 0	53	155	120	275	51	4	35	10	2	3
do. above £100 and not exceeding £200	27	3,639 0 0	31	93	82	175	31	9	16	6	.	8
do. above £200 and not exceeding £300	15	3,714 0 0	29	81	89	170	28	3	13	7	.	4
do. above £300 in value	10	3,634 1 0	33	72	90	162	32	6	18	7	1	4
Total,	724	22,059 15 0	697	1,828	1,675	3,503	692	39	400	188	5	40

(a) The remainder of the Union of Carlow is in the County of Carlow.
(b) The remainder of the Union of Mountmellick is in the King's County.
(c) The remainder of the Union of Roscrea is in the King's County and County of Tipperary.

Printed image digitised by the University of Southampton Library Digitisation Unit

with the POPULATION, HOUSES, &c., on the HOLDINGS of each CLASS of RATEABLE VALUATION; also the Number to SIZE—*continued.*

No of Out-offices and Farm steadings.	Area in Statute Acres.	NUMBER AND SIZE OF HOLDINGS IN STATUTE ACRES. Not exceeding 1 Acre.	Above 1 and not exceeding 5 Acres.	Above 5 and not exceeding 10 Acres	Above 10 and not exceeding 15 Acres	Above 15 and not exceeding 20 Acres.	Above 20 and not exceeding 30 Acres	Above 30 and not exceeding 50 Acres	Above 50 and not exceeding 100 Acres	Above 100 and not exceeding 200 Acres.	Above 200 and not exceeding 500 Acres.	Above 500 Acres	Total No of Holdings	PROVINCES, COUNTIES, POOR LAW UNIONS AND CLASSIFICATION OF HOLDINGS ACCORDING TO RATEABLE VALUATION.
														LEINSTER PROVINCE—*continued.*
														QUEEN'S COUNTY—*continued*
														43. Carlow Union, part of *(a)*—
417	880	98	66	48	8	5	3	.	.	.	.	.	228	Holdings not exceeding £4 in value.
660	3,505	4	9	45	46	46	40	13	4	.	.	.	207	do. above £4 and not exceeding £10
351	2,795	1	1	3	6	5	32	22	12	1	.	.	83	do. above £10 and not exceeding £15
251	1,800	.	1	1	6	9	7	27	5	.	.	.	56	do. above £15 and not exceeding £20
325	3,108	1	.	1	.	1	10	20	20	2	.	.	55	do. above £20 and not exceeding £30
261	2,210	.	.	.	2	.	4	16	17	4	.	.	43	do. above £30 and not exceeding £40
219	2,316	.	.	.	.	1	1	3	15	8	.	.	28	do. above £40 and not exceeding £50
606	7,620	.	.	.	.	.	.	4	37	28	1	1	71	do. above £50 and not exceeding £100
415	5,529	.	.	.	.	.	.	.	2	15	11	.	23	do. above £100 and not exceeding £200
207	2,771	.	.	.	.	.	.	.	.	2	8	2	12	do. above £200 and not exceeding £300
110	4,782	.	.	.	.	.	.	.	.	.	4	2	6	do. above £300 in value.
3,704	37,316	104	77	98	68	67	97	105	112	60	24	5	817	Total.
														44. Mountmellick Union, part of *(b)*—
2,362	7,316	202	503	265	75	15	19	9	2	3	3	.	1,096	Holdings not exceeding £4 in value
3,339	17,305	6	45	240	269	206	152	63	15	5	1	.	1,002	do. above £4 and not exceeding £10
2,211	13,981	.	1	6	26	74	158	110	26	5	5	1	412	do. above £10 and not exceeding £15
1,477	12,032	.	1	.	2	15	56	130	39	9	2	1	255	do. above £15 and not exceeding £20
1,944	18,209	.	1	.	.	2	15	121	120	19	5	1	284	do. above £20 and not exceeding £30
1,325	11,339	.	.	.	.	3	2	15	123	12	2	.	157	do. above £30 and not exceeding £40
919	9,900	.	.	.	.	1	.	7	60	25	2	2	97	do. above £40 and not exceeding £50
1,893	24,745	.	.	.	1	.	.	3	50	99	18	2	173	do. above £50 and not exceeding £100
1,321	23,567	.	.	.	.	.	.	1	.	32	48	7	88	do. above £100 and not exceeding £200
312	5,434	.	.	.	.	.	.	.	.	.	13	1	14	do above £200 and not exceeding £300
673	14,531	.	.	.	.	.	.	.	1	.	2	13	16	do. above £300 in value
13,276	158,859	208	551	511	373	316	402	459	436	209	101	28	3,591	Total.
														45. Roscrea Union, part of *(c)*.
404	672	58	102	14	6	3	1	.	2	.	.	.	186	Holdings not exceeding £4 in value
437	3,099	1	13	47	23	19	19	19	2	1	.	1	150	do. above £4 and not exceeding £10
360	2,135	.	.	6	15	19	28	10	3	2	.	.	83	do. above £10 and not exceeding £15
387	2,251	.	2	.	1	6	42	21	3	1	.	.	76	do. above £15 and not exceeding £20
436	3,287	1	.	1	.	.	13	44	5	3	2	.	69	do. above £20 and not exceeding £30
161	2,324	1	.	.	.	.	1	20	14	3	1	.	40	do. above £30 and not exceeding £40
162	1,807	.	.	.	.	.	1	6	17	3	.	.	27	do. above £40 and not exceeding £50
263	4,536	.	.	.	.	.	.	.	27	13	.	1	41	do. above £50 and not exceeding £100
181	5,285	.	.	.	.	.	.	.	.	14	13	.	27	do. above £100 and not exceeding £200
178	5,453	.	.	.	.	.	.	.	.	.	14	1	15	do. above £200 and not exceeding £300
182	5,602	.	.	.	.	.	.	.	.	.	2	8	10	do. above £300 in value
3,151	36,554	61	117	68	50	47	105	120	73	40	32	11	724	Total

Printed image digitised by the University of Southampton Library Digitisation Unit

TABLE 62.—Showing the Number of AGRICULTURAL HOLDINGS, classified according to RATEABLE VALUATION, of HOLDINGS according

PROVINCES, COUNTIES, POOR LAW UNIONS AND CLASSIFICATION OF HOLDINGS ACCORDING TO RATEABLE VALUATION.	Number of Holdings	Rateable Valuation.	POPULATION.				HOUSES.					
			No of Families	PERSONS.			INHABITED.					Uninhabited
				Males.	Females.	Total.	Total.	First Class.	Second Class.	Third Class.	Fourth Class.	
LEINSTER PROVINCE—*continued.*												
WESTMEATH COUNTY.												
46. Athlone Union, part of (a).		£ s. d.										
Holdings not exceeding £4 in value, .	507	1,180 16 0	406	945	850	1,795	406	11	179	214	2	11
do. above £4 and not exceeding £10	517	3,552 3 6	436	1,126	1,103	2,229	436	7	300	129	.	14
do. above £10 and not exceeding £15	276	3,439 2 0	258	662	604	1,266	257	12	173	71	1	10
do. above £15 and not exceeding £20	167	2,906 13 0	154	433	373	806	154	7	126	21	.	1
do. above £20 and not exceeding £30	177	4,331 19 6	162	480	418	898	162	3	127	32	.	11
do. above £30 and not exceeding £40	74	2,571 15 0	67	209	185	394	67	2	56	9	.	7
do. above £40 and not exceeding £50	32	1,444 8 6	38	107	96	203	36	6	21	11	.	6
do. above £50 and not exceeding £100	86	5,900 6 5	93	254	233	487	93	16	61	15	1	10
do. above £100 and not exceeding £200	36	4,775 6 0	54	134	140	274	53	14	30	9	.	10
do. above £200 and not exceeding £300	10	2,461 15 0	21	52	48	100	21	8	5	8	.	2
do. above £300 in value, . . .	14	7,190 9 0	114	303	316	619	113	21	75	17	.	14
Total, ...	1,896	39,754 13 11	1,803	4,705	4,366	9,071	1,800	107	1,153	536	4	96
47. Ballymahon Union, part of (b).												
Holdings not exceeding £4 in value, .	209	414 2 0	172	351	283	634	172	.	99	68	5	3
do. above £4 and not exceeding £10	154	1,089 10 0	140	307	285	592	140	2	71	65	2	2
do. above £10 and not exceeding £15	88	1,113 2 0	84	195	163	358	83	.	43	35	.	2
do. above £15 and not exceeding £20	67	1,175 0 0	60	153	135	288	60	1	42	17	.	1
do. above £20 and not exceeding £30	79	1,915 16 0	75	195	192	387	75	3	55	17	.	4
do. above £30 and not exceeding £40	41	1,400 0 0	45	109	91	200	45	2	33	8	2	1
do. above £40 and not exceeding £50	13	317 4 0	13	28	30	58	13	1	11	1	.	1
do. above £50 and not exceeding £100	57	3,687 1 0	58	172	144	316	58	8	40	9	1	3
do. above £100 and not exceeding £200	29	3,926 12 0	36	93	71	164	36	12	16	2	4	3
do. above £200 and not exceeding £300	10	2,335 0 0	15	33	33	66	14	5	7	1	1	3
do. above £300 in value, . .	6	2,467 15 0	22	43	47	90	22	5	11	6	.	.
Total, ...	753	20,346 2 0	720	1,679	1,474	3,153	718	39	435	229	15	22
48. Delvin Union.												
Holdings not exceeding £4 in value,	634	1,177 18 6	560	1,183	1,014	2,197	560	1	363	187	9	28
do. above £4 and not exceeding £10	303	2,116 0 0	245	555	502	1,057	244	5	132	102	5	5
do. above £10 and not exceeding £15	154	1,936 0 0	127	291	257	546	127	3	82	40	2	5
do. above £15 and not exceeding £20	120	2,110 7 6	100	221	198	419	100	.	66	34	.	3
do. above £20 and not exceeding £30	157	3,851 6 0	139	367	313	680	138	7	92	37	2	12
do. above £30 and not exceeding £40	80	2,773 8 0	72	199	175	374	72	2	57	13	.	4
do. above £40 and not exceeding £50	38	1,743 19 0	34	80	76	156	34	4	23	6	1	.
do. above £50 and not exceeding £100	93	6,662 15 0	100	248	234	482	100	12	69	16	3	22
do. above £100 and not exceeding £200	62	6,656 0 0	93	233	255	488	90	24	50	15	1	30
do. above £200 and not exceeding £300	22	5,516 13 0	44	85	99	184	44	12	18	14	.	7
do. above £300 in value, .	23	14,734 5 0	94	205	220	425	94	19	61	13	1	30
Total, ...	1,691	51,178 12 0	1,608	3,667	3,343	7,010	1,603	89	1,013	477	24	145

(a) The remainder of the Union of Athlone is in the County of Roscommon.
(b) The remainder of the Union of Ballymahon is in the County of Longford.

Printed image digitised by the University of Southampton Library Digitisation Unit

with the POPULATION, HOUSES, &c., on the HOLDINGS of each CLASS of RATEABLE VALUATION; also the Number to SIZE—*continued.*

No. of Out-offices and Farm-steadings.	Area in Statute Acres	NUMBER AND SIZE OF HOLDINGS IN STATUTE ACRES. Not exceeding 1 Acre.	Above 1 and not exceeding 5 Acres	Above 5 and not exceeding 10 Acres.	Above 10 and not exceeding 15 Acres.	Above 15 and not exceeding 20 Acres.	Above 20 and not exceeding 30 Acres	Above 30 and not exceeding 50 Acres.	Above 50 and not exceeding 100 Acres	Above 100 and not exceeding 200 Acres.	Above 200 and not exceeding 500 Acres.	Above 500 Acres.	Total No. of Holdings.	PROVINCES, COUNTIES, POOR LAW UNIONS AND CLASSIFICATION OF HOLDINGS ACCORDING TO RATEABLE VALUATION.
														LEINSTER PROVINCE—*continued.* WESTMEATH COUNTY.
														46. Athlone Union, part of (*a*).
1,003	3,297	84	285	110	19	5	4	.	.	.	.	.	507	Holdings not exceeding £4 in value.
1,631	6,233	2	28	203	176	73	29	6			.	.	517	do. above £4 and not exceeding £10 ,,
1,136	5,435	2	2	9	51	107	87	15	3	.	.	.	276	do. above £10 and not exceeding £15 ,,
304	4,825	.	.	.	3	15	98	49	2	.	.	.	167	do. above £15 and not exceeding £20 ,,
893	6,684	.	.	1	1	4	34	121	15	1	.		177	do. above £20 and not exceeding £30 ,,
410	3,996	.	.	1	1	.	2	32	37	1	.	.	74	do. above £30 and not exceeding £40 ,,
200	2,129	.	.	.	.	.		4	26	2	.	.	32	do. above £40 and not exceeding £50 ,,
569	8,549		.	.	.	.	.	2	52	32	.	.	86	do. above £50 and not exceeding £100 ,,
367	6,841	.	.	.	.	.	.	.	4	18	14	.	36	do. above £100 and not exceeding £200 ,,
121	3,302	.	.	.	.	.	.	.	.	.	9	1	10	do. above £200 and not exceeding £300 ,,
573	11,083	.	.	.	.	.	.	.	.	.	2	12	14	do. above £300 in value.
7,707	61,424	88	315	324	251	204	254	229	139	54	25	13	1,896	Total.
														47. Ballymahon Union, part of (*b*).
356	530	99	80	26	4	.	.	.	.	.	.	.	209	Holdings not exceeding £4 in value.
521	1,668	2	10	70	49	20	3	.	.	.	.	.	154	do. above £4 and not exceeding £10 ,,
374	1,727	.	.	3	16	42	20	7	.	.	,	,	88	do. above £10 and not exceeding £15 ,,
323	1,646	.	1	.	3	16	36	11	.	.	.	.	67	do. above £15 and not exceeding £20 ,,
307	3,022	.	.	.	1	.	19	50	8	1	.	.	79	do. above £20 and not exceeding £30 ,,
226	2,084	.	.	.	.	.	2	24	14	1	.	.	41	do. above £30 and not exceeding £40 ,,
90	1,249	,	.	.	.	.	.	4	13	1	.	.	18	do. above £40 and not exceeding £50 ,,
340	5,269	.	.	.	.	.	.	.	35	22	.	.	57	do. above £50 and not exceeding £100 ,,
256	5,477	.	.	.	.	.	.	,	1	15	15	.	29	do. above £100 and not exceeding £200 ,,
101	2,976	.	.	.	.	.	.	.	.	1	9	.	10	do. above £200 and not exceeding £300 ,,
112	3,168	.	.	.	.	.	.	.	.	.	2	4	6	do. above £300 in value.
3,076	28,866	101	91	99	73	78	80	96	71	41	24	4	758	Total.
														48. Delvin Union.
1,276	1,924	358	204	55	6	7	2	.	.	.	2	.	634	Holdings not exceeding £4 in value
847	3,487	9	30	128	78	40	10	7	1	.	.	.	303	do. above £4 and not exceeding £10 ,,
585	2,913	3	.	8	30	65	38	10	.	.	.	.	154	do. above £10 and not exceeding £15 ,,
488	3,226	.	.	3	4	13	64	36	.	.	.	.	120	do. above £15 and not exceeding £20 ,,
715	5,729	.	.	2	1	6	43	96	8	1	.	.	157	do. above £20 and not exceeding £30 ,,
417	4,425	.	.	1	.	.	1	38	37	3	.	.	80	do. above £30 and not exceeding £40 ,,
202	2,405	.	.	.	.	.	1	9	26	2	.	.	38	do. above £40 and not exceeding £50 ,,
645	9,338	.	.	.	.	.	.	3	47	42	1	.	93	do. above £50 and not exceeding £100 ,,
646	11,052	.	.	.	.	.	.	.	1	45	16	.	62	do. above £100 and not exceeding £200 ,,
261	6,651	.	.	.	.	.	.	.	.	.	22	.	22	do. above £200 and not exceeding £300 ,,
672	20,603	.	.	.	.	.	.	.	.	.	10	18	28	do. above £300 in value.
6,784	71,753	370	234	197	119	131	159	100	120	93	51	18	1,691	Total.

Printed image digitised by the University of Southampton Library Digitisation Unit

TABLE 62.—Showing the Number of AGRICULTURAL HOLDINGS, classified according to RATEABLE VALUATION of HOLDINGS according

PROVINCES, COUNTIES, POOR LAW UNIONS AND CLASSIFICATION OF HOLDINGS ACCORDING TO RATEABLE VALUATION.	Number of Holdings	Rateable Valuation	POPULATION.				HOUSES.					
			No. of Families	PERSONS.			INHABITED.					Uninhabited.
				Males	Females.	Total.	Total.	First Class.	Second Class.	Third Class.	Fourth Class	
LEINSTER PROVINCE—*continued.*												
WESTMEATH COUNTY—*continued.*												
49. Granard Union, part of (a).		£ s. d.										
Holdings not exceeding £4 in value,	265	463 7 3	226	506	421	927	223	2	119	97	5	2
do. above £4 and not exceeding £10 ,,	114	804 17 0	105	204	207	411	105	5	63	33	4	.
do. above £10 and not exceeding £15 ,,	49	616 10 0	49	131	105	236	49	1	35	13	.	1
do. above £15 and not exceeding £20 ,,	54	943 9 0	53	109	127	236	50	1	33	15	1	1
do. above £20 and not exceeding £30 ,,	82	2,014 10 0	87	205	195	400	87	3	54	27	3	2
do. above £30 and not exceeding £40 ,,	43	1,527 12 6	45	102	95	197	45	6	24	14	1	2
do. above £40 and not exceeding £50 ,,	24	1,091 1 0	29	68	52	120	29	.	23	3	3	1
do. above £50 and not exceeding £100 ,,	42	2,857 16 0	52	124	144	268	51	7	34	7	3	6
do. above £100 and not exceeding £200 ,,	30	3,954 17 0	60	153	164	317	60	12	33	13	2	11
do. above £200 and not exceeding £300 ,,	4	939 6 0	13	28	26	54	13	4	4	4	1	1
do. above £300 in value,	10	5,314 10 0	50	104	114	218	50	10	26	11	3	6
Total,	717	20,535 4 9	769	1,734	1,650	3,384	762	51	448	237	26	33
50. Mullingar Union.												
Holdings not exceeding £4 in value,	1,421	2,550 10 5	1,295	2,732	2,363	5,095	1,294	5	643	603	38	19
do. above £4 and not exceeding £10 ,,	669	4,621 13 6	548	1,223	1,087	2,310	546	10	303	223	10	10
do. above £10 and not exceeding £15 ,,	409	5,166 15 3	382	863	789	1,652	379	17	243	110	9	10
do. above £15 and not exceeding £20 ,,	340	5,914 3 6	320	785	753	1,538	320	11	223	78	8	15
do. above £20 and not exceeding £30 ,,	399	9,878 0 6	388	940	894	1,834	388	15	287	82	4	32
do. above £30 and not exceeding £40 ,,	249	8,679 9 0	251	607	554	1,161	251	18	190	40	3	10
do. above £40 and not exceeding £50 ,,	179	8,095 0 0	188	516	448	964	186	15	139	28	1	15
do. above £50 and not exceeding £100 ,,	341	23,735 0 0	378	970	876	1,846	378	56	244	70	8	50
do. above £100 and not exceeding £200 ,,	169	23,065 12 5	267	649	670	1,319	267	68	132	65	2	37
do. above £200 and not exceeding £300 ,,	67	16,543 17 0	140	380	328	708	138	38	62	36	2	21
do. above £300 in value,	58	30,836 12 0	231	551	563	1,114	228	50	138	35	5	45
Total,	4,301	139,055 13 7	4,388	10,216	9,325	19,541	4,375	306	2,609	1,370	90	270
51. Tullamore Union, part of (b).												
Holdings not exceeding £4 in value,	103	226 1 0	56	119	108	227	58	.	33	24	1	
do. above £4 and not exceeding £10 ,,	91	649 19 0	55	127	121	248	55	1	24	29	1	3
do. above £10 and not exceeding £15 ,,	55	875 5 6	46	85	109	194	46	1	37	8	.	
do. above £15 and not exceeding £20 ,,	32	569 17 0	30	62	62	124	30	.	21	9	.	1
do. above £20 and not exceeding £30 ,,	34	857 16 0	30	73	69	142	30	.	25	5	.	2
do. above £30 and not exceeding £40 ,,	35	1,224 0 6	36	99	99	198	36	3	27	6	.	
do. above £40 and not exceeding £50 ,,	8	347 10 0	7	22	14	36	7	.	6	1	.	1
do. above £50 and not exceeding £100 ,,	34	2,495 5 0	38	84	61	165	37	3	24	10	.	3
do. above £100 and not exceeding £200 ,,	15	2,046 5 0	16	39	31	70	16	4	9	3	.	4
do. above £200 and not exceeding £300 ,,	4	670 10 0	12	37	28	65	12	3	5	4	.	
do. above £300 in value,	.	.	.	.	.	.	.	.	.	.	.	
Total,	411	9,962 9 0	328	747	722	1,469	327	15	211	99	2	11

(a) The remainder of the Union of Granard is in the Counties of Cavan and Longford.
(b) The remainder of the Union of Tullamore is in King's County.

Printed image digitised by the University of Southampton Library Digitisation Unit

with the POPULATION, HOUSES, &c., on the HOLDINGS of each CLASS of RATEABLE VALUATION; also the Number to SIZE—*continued.*

No. of Out-offices and Farm steadings	Area in Statute Acres.	NUMBER AND SIZE OF HOLDINGS IN STATUTE ACRES. Not exceeding 1 Acre.	Above 1 and not exceeding 5 Acres.	Above 5 and not exceeding 10 Acres.	Above 10 and not exceeding 15 Acres.	Above 15 and not exceeding 20 Acres	Above 20 and not exceeding 30 Acres.	Above 30 and not exceeding 50 Acres	Above 50 and not exceeding 100 Acres.	Above 100 and not exceeding 200 Acres.	Above 200 and not exceeding 500 Acres.	Above 500 Acres.	Total No of Holdings.	PROVINCES, COUNTIES, POOR LAW UNIONS AND CLASSIFICATION OF HOLDINGS ACCORDING TO RATEABLE VALUATION.
														LEINSTER PROVINCE—*continued*
														WESTMEATH COUNTY—*continued*
														49 Granard Union, part of (*a*)
454	1,004	132	106	22	2	.	.	.	1	2	.	.	265	Holdings not exceeding £4 in value
367	1,302	6	16	47	24	16	2	2	.	.	1	.	114	do. above £4 and not exceeding £10
199	901	.	.	5	12	21	8	3	.	.	.	.	49	do. above £10 and not exceeding £15
241	1,307	.	1	.	4	15	26	6	2	.	.	.	54	do. above £15 and not exceeding £20
400	3,090	.	.	1	2	3	24	42	8	2	.	.	82	do. above £20 and not exceeding £30
235	2,387	.	.	.	.	.	2	20	18	3	.	.	43	do. above £30 and not exceeding £40
150	1,996	.	.	.	.	.	.	5	13	5	1	.	24	do. above £40 and not exceeding £50
336	4,084	.	.	.	.	.	.	2	24	16	.	.	42	do. above £50 and not exceeding £100
376	5,535	.	.	.	.	.	.	.	2	20	8	.	30	do. above £100 and not exceeding £200
82	1,205	.	.	.	.	.	.	.	.	.	4	.	4	do. above £200 and not exceeding £300
274	6,579	.	.	.	.	.	.	.	.	.	4	6	10	do. above £300 in value.
3,114	29,390	138	123	75	44	55	62	80	68	48	18	6	717	Total.
														50. Mullangar Union.
3,203	4,184	661	562	154	31	7	3	2	.	.	1	.	1,421	Holdings not exceeding £4 in value.
2,201	7,625	7	73	269	130	107	24	9	.	.	.	.	669	do. above £4 and not exceeding £10
1,772	8,636	3	2	34	73	132	136	22	1	2	1	.	409	do. above £10 and not exceeding £15
1,732	8,975	.	2	6	15	61	163	89	4	.	.	.	340	do. above £15 and not exceeding £20
2,126	14,516		2	2	2	13	113	227	39	1	.	.	399	do. above £20 and not exceeding £30
1,437	12,837		.	1	1	.	15	110	119	3	.	.	249	do. above £30 and not exceeding £40
1,173	11,708	.	.	.	.	1	1	35	134	8	.	.	179	do. above £40 and not exceeding £50
2,435	33,315	.	.	.	.	.	1	11	200	123	6	.	341	do. above £50 and not exceeding £100
1,359	32,611	.	.	.	.	.	.	.	5	106	57	1	169	do. above £100 and not exceeding £200
963	21,236	.	.	.	.	.	.	.	.	1	65	1	67	do. above £200 and not exceeding £300
1,610	39,726	.	.	.	.	.	.	.	.	.	22	36	58	do. above £300 in value.
20,561	195,399	671	641	466	305	321	456	505	502	244	152	38	4,301	Total.
														51 Tullamore Union part of (*b*).
160	372	38	42	20	1	1	1	.	.	.	.	.	103	Holdings not exceeding £4 in value.
182	1,011	.	8	42	25	11	5	.	.	.	.	.	91	do. above £4 and not exceeding £10
195	1,058	.	2	3	13	20	12	5	.	.	.	.	55	do. above £10 and not exceeding £15
122	949	.	.	.	.	3	15	11	.	.	.	.	32	do. above £15 and not exceeding £20
146	1,394	.	.	.	.	.	3	25	3	.	.	.	34	do. above £20 and not exceeding £30
211	1,974	.	.	.	.	.	.	12	23	.	.	.	35	do. above £30 and not exceeding £40
46	525	.	.	.	.	.	.	.	8	.	.	.	8	do. above £40 and not exceeding £50
205	3,906		.	.	.	.	.	.	12	21	1	.	34	do. above £50 and not exceeding £100
99	3,214	.	.	.	.	.	.		.	7	8		15	do. above £100 and not exceeding £200
90	1,141	.	.	.	.	.	.	.	.	.	4	.	4	do. above £200 and not exceeding £300
		.	.	.	.	.	.	.	.	.	.	.	.	do. above £300 in value.
1,456	15,544	38	52	65	39	35	39	56	46	28	13	.	411	Total.

Printed image digitised by the University of Southampton Library Digitisation Unit

TABLE 62.—Showing the Number of AGRICULTURAL HOLDINGS, classified according to RATEABLE VALUATION, of HOLDINGS according

PROVINCES, COUNTIES, POOR LAW UNIONS AND CLASSIFICATION OF HOLDINGS ACCORDING TO RATEABLE VALUATION.	Number of Holdings	Rateable Valuation.	POPULATION.				HOUSES					
			No of Families	PERSONS.			INHABITED.					Uninhabited.
				Males.	Females	Total.	Total.	First Class.	Second Class.	Third Class.	Fourth Class	
LEINSTER PROVINCE—*continued.*												
WEXFORD COUNTY												
52. Enniscorthy Union.		£ s d.										
Holdings not exceeding £4 in value,	880	1,754 4 0	735	1,453	1,409	2,862	731	4	347	369	11	23
do above £4 and not exceeding £10	810	5,731 11 0	713	1,509	1,523	3,032	709	13	404	280	12	23
do. above £10 and not exceeding £15	457	5,720 11 0	436	1,132	1,084	2,216	431	12	283	139	6	22
do above £15 and not exceeding £20	420	7,336 4 0	450	1,121	1,044	2,165	450	23	304	119	4	15
do. above £20 and not exceeding £30	570	14,068 6 0	640	1,660	1,507	3,167	637	55	449	127	6	33
do. above £30 and not exceeding £40	310	10,814 15 0	387	1,035	1,023	2,058	385	61	242	77	5	22
do. above £40 and not exceeding £50	171	7,592 17 0	260	664	593	1,257	260	44	147	67	2	24
do. above £50 and not exceeding £100	335	22,805 17 0	651	1,690	1,623	3,313	643	122	346	174	1	51
do above £100 and not exceeding £200	109	15,082 15 0	343	841	828	1,669	336	66	170	98	2	41
do. above £200 and not exceeding £300	14	3,374 13 0	87	210	198	408	83	11	39	31	2	9
do. above £300 in value,	13	6,471 10 0	145	339	314	653	145	17	93	35	.	18
Total,	4,089	100,803 8 0	4,897	11,654	11,146	22,800	4,860	428	2,824	1,557	51	282
53. Gorey Union.												
Holdings not exceeding £4 in value,	508	979 8 0	395	778	751	1,529	390	11	214	154	11	16
do above £4 and not exceeding £10	410	2,877 11 0	303	630	596	1,226	300	7	137	153	3	16
do. above £10 and not exceeding £15	251	3,139 1 0	205	462	409	871	205	5	124	74	2	13
do above £15 and not exceeding £20	219	3,864 0 0	215	517	470	987	215	7	145	60	3	4
do. above £20 and not exceeding £30	318	7,885 7 0	341	769	734	1,503	341	22	228	87	4	19
do. above £30 and not exceeding £40	219	7,716 10 0	238	624	587	1,211	237	15	168	51	3	9
do. above £40 and not exceeding £50	136	6,054 5 0	178	438	433	871	177	19	123	34	1	15
do above £50 and not exceeding £100	292	20,296 15 0	431	1,132	1,026	2,158	428	71	258	90	9	60
do. above £100 and not exceeding £200	110	14,442 3 0	238	572	571	1,143	234	52	111	68	3	42
do. above £200 and not exceeding £300	14	3,252 5 0	54	124	139	263	54	13	29	12	.	4
do. above £300 in value,	9	4,117 11 0	77	185	201	386	75	12	47	16	.	10
Total,	2,486	74,674 16 0	2,675	6,231	5,917	12,148	2,656	234	1,584	799	39	208
54. New Ross Union, part of (*a*).												
Holdings not exceeding £4 in value,	704	1,359 0 7	623	1,239	1,314	2,553	621	8	346	247	20	16
do. above £4 and not exceeding £10	541	3,753 1 6	471	1,018	1,003	2,021	470	27	280	150	13	24
do. above £10 and not exceeding £15	358	4,588 0 6	360	872	821	1,693	359	24	253	79	3	33
do. above £15 and not exceeding £20	294	5,199 3 6	309	814	749	1,563	309	26	227	52	4	8
do. above £20 and not exceeding £30	400	9,839 6 6	441	1,167	1,100	2,267	440	71	304	51	11	22
do. above £30 and not exceeding £40	226	7,850 2 6	292	799	784	1,583	292	66	187	34	5	17
do. above £40 and not exceeding £50	121	5,398 6 0	171	447	443	890	167	45	86	34	2	11
do. above £50 and not exceeding £100	183	12,357 10 0	332	934	855	1,789	330	86	173	68	3	49
do. above £100 and not exceeding £200	58	7,433 0 6	182	472	476	948	179	46	86	39	8	27
do. above £200 and not exceeding £300	20	4,769 8 5	101	262	253	550	99	20	48	28	3	20
do. above £300 in value,	13	5,498 11 0	133	260	303	563	131	23	71	34	3	20
Total,	2,918	68,045 11 0	3,415	8,284	8,136	16,420	3,397	442	2,061	819	75	247

(*a*) The remainder of the Union of New Ross is in the Counties of Carlow and Kilkenny.

Printed image digitised by the University of Southampton Library Digitisation Unit

with the POPULATION, HOUSES, &c., on the HOLDINGS of each CLASS of RATEABLE VALUATION; also the Number to SIZE—*continued.*

No. of Out-offices and Farm steadings	Area in Statute Acres	NUMBER AND SIZE OF HOLDINGS IN STATUTE ACRES. Not exceeding 1 Acre.	Above 1 and not exceeding 5 Acres.	Above 5 and not exceeding 10 Acres	Above 10 and not exceeding 15 Acres.	Above 15 and not exceeding 20 Acres.	Above 20 and not exceeding 30 Acres	Above 30 and not exceeding 50 Acres	Above 50 and not exceeding 100 Acres.	Above 100 and not exceeding 200 Acres.	Above 200 and not exceeding 500 Acres.	Above 500 Acres.	Total No. of Holdings.	PROVINCES, COUNTIES, POOR LAW UNIONS AND CLASSIFICATION OF HOLDINGS ACCORDING TO RATEABLE VALUATION.
														LEINSTER PROVINCE—*continued.*
														WEXFORD COUNTY.
														52. Enniscorthy Union.
2,373	3,691	264	397	170	34	10	3	1	.	1	.	.	880	Holdings not exceeding £4 in value.
3,827	13,021	4	35	177	227	174	155	54	4	.	.	.	810	do. above £4 and not exceeding £10
2,845	13,431	.	4	17	31	90	177	119	18	.	.	1	457	do. above £10 and not exceeding £15
3,031	15,075	.	1	2	12	21	113	225	45	1	.	.	420	do. above £15 and not exceeding £20
4,506	20,005	.	1	.	7	7	53	253	240	9	.	.	570	do. above £20 and not exceeding £30
2,962	21,157	.	2	1	2	2	7	56	203	37	.	.	310	do. above £30 and not exceeding £40
1,863	14,539	.	.	.	.	1	1	5	117	47	.	.	171	do. above £40 and not exceeding £50
4,456	39,289	.	.	.	.	1	3	2	125	192	12	.	335	do. above £50 and not exceeding £100
2,130	23,605	.	.	.	1	.	.	1	2	48	55	2	109	do. above £100 and not exceeding £200
501	4,761	.	.	.	.	.	.	.	.	1	12	1	14	do. above £200 and not exceeding £300
748	10,776	.	.	.	.	.	.	.	.	.	2	11	13	do. above £300 in value.
29,275	188,400	268	440	367	314	306	512	696	754	336	81	15	4,089	Total.
														53. Gorey Union.
1,032	1,669	181	243	64	12	4	3	1	.	.	.	.	508	Holdings not exceeding £4 in value.
1,410	5,562	5	31	133	124	59	39	15	4	.	.	.	410	do. above £4 and not exceeding £10
1,186	6,163	.	1	10	27	61	37	51	4	.	.	.	251	do. above £10 and not exceeding £15
1,332	7,556	1	1	2	7	9	72	109	16	1	1	.	219	do. above £15 and not exceeding £20
2,151	14,070	.	2	.	2	3	37	186	36	2	.	.	318	do. above £20 and not exceeding £30
1,705	13,846	.	1	.	2	.	1	57	144	14	.	.	219	do. above £30 and not exceeding £40
1,244	10,817	.	.	.	1	.	1	8	111	13	2	.	136	do. above £40 and not exceeding £50
3,150	35,210	.	.	.	1	.	.	5	112	149	25	.	292	do. above £50 and not exceeding £100
1,796	22,005	.	.	.	.	.	.	.	2	70	37	1	110	do. above £100 and not exceeding £200
373	4,709	.	.	.	.	.	.	.	.	.	14	.	14	do. above £200 and not exceeding £300
438	6,167	.	.	.	.	.	.	.	.	.	2	7	9	do. above £300 in value.
15,787	127,764	187	279	209	176	136	250	432	479	249	81	8	2,486	Total.
														54. New Ross Union, part of (*a*).
1,039	2,246	265	328	89	15	8	2	1	1	.	.	.	704	Holdings not exceeding £4 in value.
2,238	7,422	6	45	179	137	95	59	18	2	.	.	.	541	do. above £4 and not exceeding £10
2,157	9,940	1	4	15	23	47	150	105	12	1	.	.	358	do. above £10 and not exceeding £15
2,124	10,359	1	.	3	8	20	70	166	25	1	.	.	294	do. above £15 and not exceeding £20
3,243	18,305	1	.	1	4	8	40	205	139	2	.	.	400	do. above £20 and not exceeding £30
2,121	14,591	.	.	.	.	3	6	50	153	14	.	.	226	do. above £30 and not exceeding £40
1,246	10,404	.	1	.	.	.	1	8	81	29	1	.	121	do. above £40 and not exceeding £50
2,256	20,999	.	.	.	1	.	1	6	71	99	5	.	183	do. above £50 and not exceeding £100
1,066	12,075	.	.	.	.	.	.	.	5	22	31	.	58	do. above £100 and not exceeding £200
634	7,676	.	.	.	.	.	.	.	.	1	17	2	20	do. above £200 and not exceeding £300
644	7,578	.	.	.	.	.	.	.	.	.	6	7	13	do. above £300 in value.
19,364	122,095	274	378	287	188	176	329	559	489	169	60	9	2,918	Total

Printed image digitised by the University of Southampton Library Digitisation Unit

TABLE 62.—Showing the Number of AGRICULTURAL HOLDINGS, classified according to RATEABLE VALUATION, of HOLDINGS according

PROVINCES, COUNTIES, POOR LAW UNIONS AND CLASSIFICATION OF HOLDINGS ACCORDING TO RATEABLE VALUATION.	Number of Holdings	Rateable Valuation.	POPULATION. No of Families	POPULATION. Persons. Males.	POPULATION. Persons. Females.	POPULATION. Persons. Total.	HOUSES. Inhabited. Total.	HOUSES. Inhabited. First Class.	HOUSES. Inhabited. Second Class.	HOUSES. Inhabited. Third Class.	HOUSES. Inhabited. Fourth Class.	HOUSES. Uninhabited.
LEINSTER PROVINCE—*continued.*												
WEXFORD COUNTY—*continued.*												
55. Wexford Union.		£ s. d.										
Holdings not exceeding £4 in value,	1,560	2,854 16 3	1,352	2,838	2,728	5,566	1,342	35	716	561	30	36
do. above £4 and not exceeding £10 ,,	768	5,097 9 0	657	1,392	1,369	2,761	653	33	343	269	8	11
do. above £10 and not exceeding £15 ,,	329	4,116 17 0	289	659	620	1,279	289	22	185	81	1	22
do. above £15 and not exceeding £20 ,,	240	4,271 6 0	231	549	519	1,068	230	30	135	61	4	7
do. above £20 and not exceeding £30 ,,	344	8,446 8 0	385	916	873	1,791	385	50	239	86	10	30
do. above £30 and not exceeding £40 ,,	218	7,637 10 0	255	614	636	1,250	253	53	143	45	2	15
do. above £40 and not exceeding £50 ,,	161	7,219 15 0	211	632	697	1,329	209	38	122	49	.	13
do. above £50 and not exceeding £100 ,,	353	24,561 4 0	539	1,364	1,371	2,735	536	157	269	99	11	41
do. above £100 and not exceeding £200 ,,	111	14,862 10 0	295	707	771	1,478	295	87	124	77	7	34
do. above £200 and not exceeding £300 ,,	22	5,227 6 0	111	242	256	498	111	16	51	43	1	6
do. above £300 in value,	12	4,715 15 0	72	175	191	366	72	17	47	5	3	3
Total,	4,118	89,010 16 3	4,397	10,090	10,031	20,121	4,375	543	2,379	1,376	77	208
WICKLOW COUNTY.												
56. Baltinglass Union, part of (a).												
Holdings not exceeding £4 in value,	265	552 8 0	170	352	307	659	169	2	97	68	2	7
do. above £4 and not exceeding £10 ,,	321	2,256 14 8	252	512	451	963	252	4	145	93	5	3
do. above £10 and not exceeding £15 ,,	219	2,749 7 6	187	477	420	897	187	3	142	42	.	9
do. above £15 and not exceeding £20 ,,	166	2,929 6 0	159	392	369	761	159	2	120	34	3	7
do. above £20 and not exceeding £30 ,,	205	5,170 13 0	197	501	481	982	196	7	151	38	.	10
do. above £30 and not exceeding £40 ,,	122	4,288 8 0	142	383	322	705	142	15	96	29	1	11
do. above £40 and not exceeding £50 ,,	72	3,247 2 0	87	210	186	396	86	7	66	13	.	7
do. above £50 and not exceeding £100 ,,	143	9,735 14 0	185	469	405	874	185	25	126	30	4	21
do. above £100 and not exceeding £200 ,,	36	4,882 16 0	71	167	189	356	70	21	36	13	.	8
do. above £200 and not exceeding £300 ,,	12	2,800 5 0	41	109	103	212	40	7	24	9	.	3
do. above £300 in value,	10	4,510 10 0	74	194	177	371	74	14	54	6	.	14
Total,	1,571	43,123 4 2	1,565	3,766	3,410	7,176	1,560	106	1,057	380	15	105
57. Naas Union, part of (b).												
Holdings not exceeding £4 in value,	70	146 14 0	69	162	135	297	69	.	33	33	3	2
do. above £4 and not exceeding £10 ,,	186	925 14 0	117	283	255	538	117	2	54	58	3	1
do. above £10 and not exceeding £15 ,,	66	834 3 0	60	149	133	282	60	1	41	18	.	.
do. above £15 and not exceeding £20 ,,	38	664 5 0	42	115	95	210	42	.	29	11	2	3
do. above £20 and not exceeding £30 ,,	47	1,189 3 0	48	154	128	282	48	1	37	10	.	2
do. above £30 and not exceeding £40 ,,	26	920 10 0	31	98	67	165	30	.	24	6	.	4
do. above £40 and not exceeding £50 ,,	19	372 15 0	19	49	38	87	19	.	18	1	.	2
do. above £50 and not exceeding £100 ,,	20	1,440 10 0	27	72	71	143	27	5	15	4	3	1
do. above £100 and not exceeding £200 ,,	16	2,133 17 0	34	77	66	143	33	8	16	9	.	3
do. above £200 and not exceeding £300 ,,	4	996 15 0	14	28	32	60	14	3	8	3	.	2
do. above £300 in value,	7	3,631 17 0	55	129	123	252	55	8	36	10	1	13
Total,	449	13,756 3 0	516	1,316	1,143	2,459	514	28	311	163	12	35

(a) The remainder of the Union of Baltinglass is in the Counties of Carlow and Kildare.
(b) The remainder of the Union of Naas is in the County of Kildare.

Printed image digitised by the University of Southampton Library Digitisation Unit

with the POPULATION, HOUSES, &c., on the HOLDINGS of each CLASS of RATEABLE VALUATION; also the Number to SIZE—*continued.*

No. of Out-offices and Farm-steadings.	Area in Statute Acres.	NUMBER AND SIZE OF HOLDINGS IN STATUTE ACRES. Not exceeding 1 Acre.	Above 1 and not exceeding 5 Acres.	Above 5 and not exceeding 10 Acres.	Above 10 and not exceeding 15 Acres.	Above 15 and not exceeding 20 Acres	Above 20 and not exceeding 30 Acres.	Above 30 and not exceeding 50 Acres.	Above 50 and not exceeding 100 Acres.	Above 100 and not exceeding 200 Acres	Above 200 and not exceeding 500 Acres	Above 500 Acres.	Total No. of Holdings.	PROVINCES, COUNTIES, POOR LAW UNIONS AND CLASSIFICATION OF HOLDINGS ACCORDING TO RATEABLE VALUATION.
														LEINSTER PROVINCE—*continued.*
														WEXFORD COUNTY—*continued.*
														55 Wexford Union.
3,252	4,903	702	613	171	38	18	8	1	3	1	.	.	1,560	Holdings not exceeding £4 in value.
3,352	9,372	11	108	302	205	74	43	19	3	2	1	.	768	do. above £4 and not exceeding £10
1,348	7,053	.	5	32	61	77	99	50	4	1	.	.	329	do. above £10 and not exceeding £15
1,512	7,327	1	2	9	15	34	91	79	8	.	.	1	240	do. above £15 and not exceeding £20
2,063	13,620	1	4	5	6	11	67	181	67	2	.	.	344	do. above £20 and not exceeding £30
2,035	11,217	.	1	2	1	5	15	98	91	5	.	.	218	do. above £30 and not exceeding £40
1,659	9,962	.	.	4	2	2	6	39	96	12	.	.	161	do. above £40 and not exceeding £50
4,366	34,672	.	.	.	.	.	5	18	199	126	3	2	353	do. above £50 and not exceeding £100
2,101	19,583	.	.	1	.	.	.	.	3	76	30	1	111	do. above £100 and not exceeding £200
589	6,682	.	.	.	.	.	.	.	.	3	18	1	22	do. above £200 and not exceeding £300
511	6,408	.	.	.	.	.	.	.	.	.	5	7	12	do. above £300 in value.
23,958	130,799	715	738	526	328	221	334	485	474	223	57	12	4,118	Total.
														WICKLOW COUNTY.
														56. Baltinglass Union, part of (*a*).
458	2,521	75	104	37	16	8	4	7	12	1	1	.	265	Holdings not exceeding £4 in value.
916	3,659	.	20	73	64	41	52	32	30	6	3	.	321	do. above £4 and not exceeding £10
961	10,253	.	.	8	15	46	61	34	42	9	3	1	219	do. above £10 and not exceeding £15
968	8,425	.	.	.	6	12	35	67	32	11	2	1	166	do. above £15 and not exceeding £20
1,841	12,274	.	.	1	.	2	23	37	73	16	3	.	205	do. above £20 and not exceeding £30
974	9,950	.	.	.	.	.	2	26	75	13	6	.	122	do. above £30 and not exceeding £40
605	6,640	.	.	.	.	.	.	5	50	13	4	.	72	do. above £40 and not exceeding £50
1,188	21,023	.	.	.	.	.	1	3	61	64	9	5	143	do. above £50 and not exceeding £100
467	7,039	.	.	.	.	.	.	.	.	23	12	1	36	do. above £100 and not exceeding £200
241	4,989	.	.	.	.	.	.	.	.	.	9	3	12	do. above £200 and not exceeding £300
396	5,911	.	.	.	.	.	.	.	.	.	5	5	10	do. above £300 in value.
8,505	97,684	75	124	119	101	109	178	261	375	156	57	16	1,571	Total.
														57. Naas Union, part of (*b*).
142	359	23	23	17	4	2	.	.	1	.	.	.	70	Holdings not exceeding £4 in value.
351	3,301	1	7	31	33	12	23	15	4	5	.	.	136	do. above £4 and not exceeding £10
239	7,883	.	.	1	8	9	18	17	4	2	2	5	66	do. above £10 and not exceeding £15
175	2,101	.	.	1	.	2	11	12	9	2	1	.	38	do. above £15 and not exceeding £20
243	3,405	.	.	.	.	.	4	16	14	5	5	3	47	do. above £20 and not exceeding £30
193	4,952	.	.	.	.	.	1	2	10	7	4	2	26	do. above £30 and not exceeding £40
131	1,757	.	.	.	.	.	.	2	11	5	1	.	19	do. above £40 and not exceeding £50
150	2,395	.	.	.	.	.	.	.	8	11	1	.	20	do. above £50 and not exceeding £100
175	4,452	.	.	.	.	.	.	.	.	10	5	1	16	do. above £100 and not exceeding £200
103	1,090	.	.	.	.	.	.	.	1	.	3	.	4	do. above £200 and not exceeding £300
239	4,936	.	.	.	.	.	.	.	.	.	2	5	7	do. above £300 in value.
2,085	41,636	24	30	50	45	25	62	64	62	47	24	16	449	Total.

Printed image digitised by the University of Southampton Library Digitisation Unit

TABLE 62.—Showing the Number of AGRICULTURAL HOLDINGS, classified according to RATEABLE VALUATION, of HOLDINGS according

PROVINCES, COUNTIES, POOR LAW UNIONS AND CLASSIFICATION OF HOLDINGS ACCORDING TO RATEABLE VALUATION.	Number of Holdings	Rateable Valuation.	POPULATION.				HOUSES.					
			No. of Families	PERSONS.			INHABITED.					Uninhabited.
				Males.	Females.	Total.	Total.	First Class.	Second Class.	Third Class.	Fourth Class.	
LEINSTER PROVINCE—*continued.*												
WICKLOW COUNTY,—*continued.*												
58. Rathdown Union, part of (a).		£ s. d.										
Holdings not exceeding £4 in value, .	130	252 10 0	104	229	204	433	103	1	52	49	1	5
do. above £4 and not exceeding £10 „	86	571 0 0	68	173	159	332	68	2	43	23	.	3
do. above £10 and not exceeding £15 „	39	515 10 0	47	128	108	236	44	1	33	10	.	6
do. above £15 and not exceeding £20 „	32	569 15 0	35	103	82	185	35	6	23	6	.	4
do. above £20 and not exceeding £30 „	56	1,346 0 0	66	357	154	511	66	14	44	7	1	32
do. above £30 and not exceeding £40 „	30	1,047 10 0	43	91	111	202	40	8	25	8	1	4
do. above £40 and not exceeding £50 „	21	943 15 0	40	125	83	208	40	9	19	11	1	4
do. above £50 and not exceeding £100 „	48	3,406 5 0	88	185	245	430	88	18	55	14	1	19
do. above £100 and not exceeding £200 „	23	3,143 5 0	72	133	192	325	68	20	36	12	.	9
do. above £200 and not exceeding £300 „	6	1,478 10 0	55	125	134	259	51	8	33	10	.	5
do. above £300 in value, ...	13	9,011 0 0	201	460	587	1,047	199	20	151	27	1	17
Total, ...	484	22,285 0 0	819	2,109	2,059	4,168	802	107	514	175	6	103
59. Rathdrum Union.												
Holdings not exceeding £4 in value, .	334	760 8 0	263	593	534	1,127	263	4	131	122	8	17
do. above £4 and not exceeding £10 „	468	3,263 16 0	382	893	784	1,677	373	13	225	128	7	16
do. above £10 and not exceeding £15 „	292	3,611 17 0	254	607	602	1,209	252	10	189	49	4	20
do. above £15 and not exceeding £20 „	237	4,178 5 3	223	575	523	1,098	220	12	155	53	.	16
do. above £20 and not exceeding £30 „	294	7,268 10 6	325	879	749	1,628	319	16	237	63	3	21
do. above £30 and not exceeding £40 „	175	6,109 10 0	218	516	480	996	214	26	146	41	1	16
do. above £40 and not exceeding £50 „	114	5,121 5 0	181	470	430	900	176	15	126	33	2	32
do. above £50 and not exceeding £100 „	297	21,371 15 0	488	1,303	1,210	2,513	481	72	308	93	8	57
do. above £100 and not exceeding £200 „	172	23,417 17 0	374	1,029	933	1,962	368	73	226	64	5	62
do. above £200 and not exceeding £300 „	48	11,539 0 0	173	427	387	814	170	30	113	21	1	47
do. above £300 in value, . . .	39	20,843 8 0	352	865	820	1,685	347	42	225	74	6	40
Total, ...	2,470	107,485 11 9	3,233	8,157	7,452	15,609	3,183	313	2,086	741	43	357
60. Shillelagh Union.												
Holdings not exceeding £4 in value,	269	620 17 0	251	557	511	1,068	248	2	171	73	2	9
do. above £4 and not exceeding £10 „	362	2,494 7 0	354	836	756	1,592	354	8	271	73	2	7
do. above £10 and not exceeding £15 „	167	2,106 5 0	185	447	409	856	182	7	153	22	.	7
do. above £15 and not exceeding £20 „	120	2,061 13 0	127	334	280	614	126	6	107	13	.	5
do. above £20 and not exceeding £30 „	160	3,998 17 0	176	491	414	905	176	11	148	16	1	8
do. above £30 and not exceeding £40 „	79	2,730 18 0	77	221	202	423	76	14	61	1	.	4
do. above £40 and not exceeding £50 „	36	1,618 0 0	40	120	101	221	40	7	27	6	.	6
do. above £50 and not exceeding £100 „	89	5,994 10 0	127	346	341	687	125	36	69	20		13
do. above £100 and not exceeding £200 „	32	4,485 14 0	60	208	191	399	78	21	46	11	.	21
do. above £200 and not exceeding £300 „	10	2,425 10 0	23	73	69	146	23	10	10	8		6
do. above £300 in value, . . .	10	5,139 8 0	61	173	151	324	61	14	40	7	.	3
Total, ...	1,334	33,673 19 0	1,506	3,812	3,425	7,237	1,494	136	1,103	250	5	89

(a) The remainder of the Union of Rathdown is in the County of Dublin.

Printed image digitised by the University of Southampton Library Digitisation Unit

with the POPULATION, HOUSES, &c., on the HOLDINGS of each CLASS of RATEABLE VALUATION; also the Number to SIZE—*continued.*

No. of Out-offices and Farm steadings.	Area in Statute Acres.	NUMBER AND SIZE OF HOLDINGS IN STATUTE ACRES. Not exceeding 1 Acre.	Above 1 and not exceeding 5 Acres.	Above 5 and not exceeding 10 Acres.	Above 10 and not exceeding 15 Acres.	Above 15 and not exceeding 20 Acres	Above 20 and not exceeding 30 Acres.	Above 30 and not exceeding 50 Acres.	Above 50 and not exceeding 100 Acres	Above 100 and not exceeding 200 Acres.	Above 200 and not exceeding 500 Acres.	Above 500 Acres.	Total No. of Holdings	PROVINCES, COUNTIES, POOR LAW UNIONS AND CLASSIFICATION OF HOLDINGS ACCORDING TO RATEABLE VALUATION.
														LEINSTER PROVINCE—*continued.*
														WICKLOW COUNTY.—*continued.*
														58. Rathdown Union, part of (*a*).
241	552	43	57	16	5	5	2	2	.	.	.	.	130	Holdings not exceeding £4 in value.
232	1,239	1	23	19	16	7	11	7	2	.	.	.	86	do. above £4 and not exceeding £10
133	847	.	6	7	6	2	9	7	2	.	.	.	39	do. above £10 and not exceeding £15
174	953	.	4	2	2	4	8	6	6	.	.	.	32	do. above £15 and not exceeding £20
306	2,227	.	13	2	3	7	6	6	15	4	.	.	56	do. above £20 and not exceeding £30
191	1,490	.	2	4	1	1	1	12	5	4	.	.	30	do. above £30 and not exceeding £40
112	973	1	3	3	.	.	2	4	6	2	.		21	do. above £40 and not exceeding £50
312	2,693	1	5	8	1	2	6	5	12	6	2	.	48	do. above £50 and not exceeding £100
380	1,935	.	1	2	1	1	2	.	7	8	1	.	23	do. above £100 and not exceeding £200
173	1,437	.	.	.	.	.	.	1	.	2	2	1	6	do. above £200 and not exceeding £300
567	16,286	.	.	.	.	1	.	.	2	2	3	5	13	do. above £300 in value.
2,861	30,737	46	114	63	35	30	47	50	57	28	8	6	484	Total
														59. Rathdrum Union.
656	2,514	81	150	60	21	10	2	4	2	3	1	.	334	Holdings not exceeding £4 in value.
1,265	10,225	12	94	90	74	53	68	57	12	5	2	1	468	do. above £4 and not exceeding £10
1,128	10,293	7	9	31	36	34	62	67	35	7	4	.	292	do. above £10 and not exceeding £15
1,119	13,904	.	2	12	16	14	41	80	52	9	7	4	237	do. above £15 and not exceeding £20
1,683	20,867	.	6	3	8	17	36	79	117	16	9	3	294	do. above £20 and not exceeding £30
1,195	12,932	.	2	3	2	1	17	37	77	30	6	.	175	do. above £30 and not exceeding £40
913	13,697	.	.	2	.	3	3	13	57	24	4	3	114	do. above £40 and not exceeding £50
2,982	35,519	.	.	1	.	.	4	24	135	105	25	3	297	do. above £50 and not exceeding £100
2,436	37,849	.	.	1	.	1	.	1	20	102	37	10	172	do. above £100 and not exceeding £200
1,048	17,908	.	.	.	.	.	.	.	1	14	27	6	48	do. above £200 and not exceeding £300
1,621	26,893	.	.	.	.	.	.	.	.	1	21	17	59	do. above £300 in value.
16,026	202,651	100	263	203	157	133	233	367	508	316	143	47	2,470	Total.
														60. Shillelagh Union.
895	1 693	45	113	67	19	11	5	3	1	.	.	.	269	Holdings not exceeding £4 in value.
1,723	7,481	3	20	71	75	69	64	44	15	2	1	.	362	do. above £4 and not exceeding £10
1,133	6,805	.	4	8	9	14	43	53	29	5	2	.	167	do. above £10 and not exceeding £15
830	5,933	.	1	4	2	6	17	51	33	4	2	.	120	do. above £15 and not exceeding £20
1,361	9,787	.	.	2	2	3	7	54	76	15	1	.	160	do. above £20 and not exceeding £30
679	6,155	.	.	.	1	4	1	8	47	13	.	.	79	do. above £30 and not exceeding £40
343	3,617	.	.	.	.	.	1	1	20	13	1	.	36	do. above £40 and not exceeding £50
1,683	14,931	.	.	.	.	.	1	.	15	50	22	1	89	do. above £50 and not exceeding £100
593	9,974	.	.	.	.	.	.	.	1	6	22	3	32	do. above £100 and not exceeding £200
244	3,945	.	.	.	.	.	.	.	.	.	10	.	10	do. above £200 and not exceeding £300
368	7,524	.	.	.	.	1	.	.	.	.	.	9	10	do. above £300 in value.
9,245	77,845	48	143	152	106	108	139	214	237	113	61	13	1,334	Total.

Printed image digitised by the University of Southampton Library Digitisation Unit

TABLE 62.—Showing the Number of AGRICULTURAL HOLDINGS, classified according to RATEABLE VALUATION, of HOLDINGS according

PROVINCES, COUNTIES, POOR LAW UNIONS AND CLASSIFICATION OF HOLDINGS ACCORDING TO RATEABLE VALUATION.	Number of Holdings.	Rateable Valuation.	POPULATION. No. of Families	POPULATION. Persons. Males.	POPULATION. Persons. Females	POPULATION. Persons. Total.	HOUSES. Inhabited. Total.	HOUSES. Inhabited. First Class.	HOUSES. Inhabited. Second Class	HOUSES. Inhabited. Third Class.	HOUSES. Inhabited. Fourth Class.	HOUSES. Uninhabited
MUNSTER PROVINCE												
CLARE COUNTY.												
61. Ballyvaghan Union.		£ s. d.										
Holdings not exceeding £4 in value, .	114	224 18 6	68	154	128	282	67	1	23	41	2	7
do. above £4 and not exceeding £10 „	89	656 9 0	81	198	184	382	74	3	36	34	1	6
do. above £10 and not exceeding £15 „	90	1,129 0 0	94	250	241	491	93	5	56	30	2	3
do. above £15 and not exceeding £20 „	73	1,283 10 0	80	233	190	423	80	3	51	26	.	5
do. above £20 and not exceeding £30 „	70	1,740 4 0	67	185	161	346	67	.	46	20	1	6
do. above £30 and not exceeding £40 „	48	1,663 10 0	51	138	123	261	51	2	34	15	.	2
do. above £40 and not exceeding £50 „	25	1,126 6 0	34	102	84	186	32	1	16	15	.	2
do. above £50 and not exceeding £100 „	75	5,182 15 0	116	322	253	575	113	3	53	51	6	12
do. above £100 and not exceeding £200 „	29	3,752 6 0	52	145	124	269	51	.	24	23	4	7
do. above £200 and not exceeding £300 „	5	1,260 9 0	23	65	56	121	23	2	7	13	1	5
do. above £300 in value, ...	3	1,276 15 0	17	51	39	90	17	2	2	13	.	3
Total, ...	621	19,296 2 6	683	1,838	1,588	3,426	668	22	348	251	17	63
62. Corrofin Union.												
Holdings not exceeding £4 in value, .	128	251 2 0	84	185	160	345	84	.	35	44	5	1
do. above £4 and not exceeding £10 „	233	1,648 14 0	213	559	467	1,026	213	2	136	70	5	4
do. above £10 and not exceeding £15 „	133	1,688 15 0	142	387	366	753	141	3	108	28	2	4
do. above £15 and not exceeding £20 „	76	1,317 9 0	70	208	190	398	70	2	57	11	.	.
do. above £20 and not exceeding £30 „	85	2,100 13 0	80	241	200	441	80	.	65	14	1	3
do. above £30 and not exceeding £40 „	37	1,260 12 0	31	105	75	180	31	2	23	6	.	.
do. above £40 and not exceeding £50 „	30	1,333 17 0	35	100	83	183	34	1	20	12	1	3
do. above £50 and not exceeding £100 „	56	3,940 14 0	52	140	119	259	52	5	30	14	3	4
do. above £100 and not exceeding £200 „	22	2,821 1 0	41	101	105	206	41	12	17	11	1	1
do. above £200 and not exceeding £300 „	5	1,194 0 0	16	49	52	101	16	2	11	3	.	2
do. above £300 in value, ...	5	2,222 19 0	16	60	41	101	16	2	6	8	.	.
Total, ...	810	19,779 16 0	780	2,135	1,858	3,993	778	31	508	221	18	22
63. Ennis Union.												
Holdings not exceeding £4 in value,	378	738 17 6	273	605	574	1,170	278	1	174	98	5	10
do. above £4 and not exceeding £10 „	587	4,196 15 3	546	1,431	1,360	2,791	546	4	351	189	2	8
do. above £10 and not exceeding £15 „	351	4,433 14 6	364	1,025	922	1,947	363	2	243	114	4	4
do. above £15 and not exceeding £20 .	225	3,916 4 0	215	620	565	1,185	215	5	159	48	3	3
do. above £20 and not exceeding £30 „	212	5,143 18 0	222	850	846	1,696	214	4	152	53	5	5
do. above £30 and not exceeding £40 „	122	4,250 11 6	126	361	342	703	126	4	85	34	3	7
do. above £40 and not exceeding £50 „	69	3,057 10 0	79	228	201	429	79	4	55	19	1	12
do. above £50 and not exceeding £100 „	153	10,791 5 0	207	540	541	1,081	207	24	124	57	2	11
do. above £100 and not exceeding £200 „	71	10,347 13 0	114	365	306	671	112	24	54	33	1	19
do. above £200 and not exceeding £300 „	19	4,726 0 0	56	144	170	314	56	12	25	18	1	4
do. above £300 in value, ...	28	13,950 2 0	123	312	322	634	123	22	59	42	.	13
Total, ...	2,215	65,552 10 9	2,330	6,481	6,149	12,630	2,319	106	1,451	705	27	101

Printed image digitised by the University of Southampton Library Digitisation Unit

with the POPULATION, HOUSES, &c., on the HOLDINGS of each CLASS of RATEABLE VALUATION; also the Number to SIZE—*continued.*

No. of Out-offices and Farm steadings.	Area in Statute Acres.	NUMBER AND SIZE OF HOLDINGS IN STATUTE ACRES. Not exceeding 1 Acre.	Above 1 and not exceeding 5 Acres.	Above 5 and not exceeding 10 Acres.	Above 10 and not exceeding 15 Acres.	Above 15 and not exceeding 20 Acres.	Above 20 and not exceeding 30 Acres.	Above 30 and not exceeding 50 Acres.	Above 50 and not exceeding 100 Acres.	Above 100 and not exceeding 200 Acres	Above 200 and not exceeding 500 Acres.	Above 500 Acres.	Total No of Holdings.	PROVINCES, COUNTIES, POOR LAW UNIONS AND CLASSIFICATION OF HOLDINGS ACCORDING TO RATEABLE VALUATION.
														MUNSTER PROVINCE.
														CLARE COUNTY.
														61. Ballyvaghan Union
115	977	30	38	19	9	9	1	6	2	.	.	.	114	Holdings not exceeding £4 in value.
194	2,351	2	8	18	15	9	12	13	10	1	1	.	89	do. above £4 and not exceeding £10
250	4,013	2	2	4	10	10	8	28	24	.	2	.	90	do. above £10 and not exceeding £15
206	5,268	.	1	1	3	3	13	10	20	15	1	1	73	do. above £15 and not exceeding £20
231	7,552	.	.	.	.	.	4	15	19	24	8	.	70	do. above £20 and not exceeding £30
182	6,882	.	.	1	.	.	2	5	11	19	10	.	48	do. above £30 and not exceeding £40
95	5,461	.	1	.	.	.	.	2	4	10	6	2	25	do above £40 and not exceeding £50
352	18,457	.	.	1	.	.	.	2	12	24	30	6	75	do above £50 and not exceeding £100
143	11,059	.	.	.	.	.	.	.	1	5	16	7	29	do. above £100 and not exceeding £200
58	4,380	.	.	.	.	.	.	.	.	.	.	5	5	do. above £200 and not exceeding £300
53	3,499	.	.	.	.	.	.	.	.	.	.	3	3	do. above £300 in value.
1,939	69,899	34	50	44	37	36	40	81	103	98	74	24	621	Total.
														62 Corrofin Union.
212	1,470	19	38	26	21	7	8	4	5	.	.	.	128	Holdings not exceeding £4 in value.
825	7,193	1	7	24	31	26	66	43	29	6	.	.	233	do above £4 and not exceeding £10
876	6,237	.	2	3	7	5	33	45	31	6	1	.	133	do above £10 and not exceeding £15
371	5,276	.	.	.	1	.	9	29	18	18	1	.	76	do. above £15 and not exceeding £20
404	7,869	.	.	.	.	.	5	10	45	21	4	.	85	do. above £20 and not exceeding £30
179	3,892	.	.	.	.	.	.	5	23	4	5	.	37	do. above £30 and not exceeding £40
123	4,785	.	.	.	.	.	.	3	12	10	5	1	30	do. above £40 and not exceeding £50
213	9,201	.	.	.	.	.	.	2	13	26	15	1	56	do. above £50 and not exceeding £100
272	6,930	.	.	.	.	.	.	.	.	11	7	4	22	do above £100 and not exceeding £200
101	1,739	.	.	.	.	.	.	.	.	.	5	.	5	do above £200 and not exceeding £300
91	5,223	.	.	.	.	.	.	.	.	.	1	4	5	do. above £300 in value.
3,472	59,825	20	47	53	60	38	121	140	175	102	44	10	816	Total.
														63. Ennis Union.
505	1,847	182	109	49	12	7	9	6	1	1	.	.	378	Holdings not exceeding £4 in value.
1,667	15,739	2	39	77	121	90	126	68	53	8	3	.	587	do. above £4 and not exceeding £10
1,271	13,480	.	5	14	29	48	113	87	40	12	3	.	351	do. above £10 and not exceeding £15
850	8,630	1	1	.	9	18	57	102	34	2	1	.	225	do. above £15 and not exceeding £20
823	10,742	.	.	2	2	5	38	85	73	5	1	1	212	do. above £20 and not exceeding £30
526	6,946	.	1	1	3	2	8	34	70	3	.	.	122	do. above £30 and not exceeding £40
343	5,038	.	1	.	.	.	2	11	47	8	.	.	69	do. above £40 and not exceeding £50
910	15,751	.	.	.	.	.	.	9	77	61	6	.	153	do. above £50 and not exceeding £100
651	13,336	.	.	.	.	.	1	.	4	38	28	.	71	do. above £100 and not exceeding £200
341	5,569	.	.	.	.	.	.	.	.	1	18	.	19	do. above £200 and not exceeding £300
666	13,843	.	.	.	.	.	.	.	.	.	20	8	28	do. above £300 in value.
7,553	110,976	185	156	143	176	170	354	404	399	139	80	9	2,215	Total.

Printed image digitised by the University of Southampton Library Digitisation Unit

TABLE 62.—Showing the Number of AGRICULTURAL HOLDINGS, classified according to RATEABLE VALUATION, of HOLDINGS according

PROVINCES, COUNTIES, POOR LAW UNIONS AND CLASSIFICATION OF HOLDINGS ACCORDING TO RATEABLE VALUATION.	Number of Holdings	Rateable Valuation	POPULATION.				HOUSES.					
			No of Families	PERSONS			INHABITED.					Uninhabited.
				Males.	Females	Total.	Total.	First Class.	Second Class	Third Class.	Fourth Class.	
MUNSTER PROVINCE—*continued.*												
CLARE COUNTY—*continued.*												
64. Ennistimon Union.		£ s. d.										
Holdings not exceeding £4 in value,	516	1,303 5 0	398	1,062	906	1,968	396	.	178	214	4	9
do above £4 and not exceeding £10 „	1,100	7,664 9 0	1,099	3,048	2,867	5,915	1,092	7	719	360	6	23
do above £10 and not exceeding £15 „	462	5,646 3 0	480	1,506	1,302	2,808	476	1	384	89	2	12
do. above £15 and not exceeding £20 „	160	2,805 13 0	183	554	510	1,064	182	4	137	39	2	10
do. above £20 and not exceeding £30 „	152	3,692 3 0	188	572	543	1,115	187	5	137	40	5	22
do. above £30 and not exceeding £40 „	59	2,030 12 0	70	203	208	411	70	4	51	14	1	7
do. above £40 and not exceeding £50 „	19	855 19 0	34	105	74	179	34	2	20	10	2	2
do. above £50 and not exceeding £100 „	55	5,801 13 0	86	250	228	478	76	14	45	17	.	14
do. above £100 and not exceeding £200 „	21	3,253 6 0	66	180	149	329	65	14	27	23	1	11
do. above £200 and not exceeding £300 „	3	780 18 0	8	27	29	56	8	2	4	2	.	1
do. above £300 in value,	5	2,754 5 0	62	142	156	298	62	9	23	30	.	10
Total,	2,552	34,593 6 0	2,674	7,649	6,972	14,621	2,048	62	1,725	838	23	121
65. Killadysert Union.												
Holdings not exceeding £4 in value,	187	419 12 0	157	371	336	707	157	1	97	59	.	6
do. above £4 and not exceeding £10 „	523	3,730 19 0	502	1,407	1,337	2,744	502	1	374	127	.	9
do. above £10 and not exceeding £15 „	282	3,469 9 0	286	852	841	1,693	286	3	223	60	.	5
do. above £15 and not exceeding £20 „	145	2,496 3 0	157	474	446	920	157	2	130	24	1	4
do. above £20 and not exceeding £30 „	139	3,306 4 0	147	446	455	901	147	2	120	25	.	3
do. above £30 and not exceeding £40 „	42	1,423 14 0	52	173	145	318	51	3	36	11	1	5
do. above £40 and not exceeding £50 „	23	1,048 7 0	22	70	59	129	22	.	19	3	.	4
do. above £50 and not exceeding £100 „	41	2,845 9 0	53	161	145	306	53	5	38	10	.	2
do. above £100 and not exceeding £200 „	16	2,256 8 0	28	65	82	147	28	8	13	7	.	1
do. above £200 and not exceeding £300 „	7	1,754 5 0	21	51	45	96	21	5	13	3	.	1
do. above £300 in value	2	1,405 16 0	15	37	44	81	15	3	11	1	.	.
Total,	1,405	24,154 6 0	1,440	4,107	3,935	8,042	1,439	33	1,074	330	2	40
66. Kilrush Union.												
Holdings not exceeding £4 in value,	926	1,721 18 0	781	2,030	1,908	3,938	777	3	358	390	26	16
do. above £4 and not exceeding £10 „	1,166	8,310 4 0	1,171	3,378	3,124	6,502	1,170	5	850	305	10	27
do above £10 and not exceeding £15 „	667	7,479 13 6	649	1 927	1,811	3,738	644	6	497	132	9	23
do above £15 and not exceeding £20 „	333	5,749 15 0	376	1,165	1,059	2,224	375	3	290	81	1	12
do above £20 and not exceeding £30 „	304	7,402 2 3	385	1 135	1,107	2,242	380	12	270	96	2	23
do above £30 and not exceeding £40 „	112	3,849 19 0	156	445	432	877	156	8	93	50	5	22
do. above £40 and not exceeding £50 „	48	2,183 12 0	55	162	196	358	53	5	36	11	1	14
do above £50 and not exceeding £100 „	82	5,516 9 0	173	491	464	955	165	16	69	79	1	24
do above £100 and not exceeding £200 „	19	2,390 10 0	78	202	175	377	77	9	29	36	3	2
do above £200 and not exceeding £300 „	4	921 17 0	16	28	29	57	16	2	9	5	.	1
do. above £300 in value,	3	1,192 10 0	6	23	19	42	5	2	2	1	.	1
Total,	3,604	46,718 9 9	3,846	10,986	10,324	21,310	3,818	71	2,503	1,186	58	174

Printed image digitised by the University of Southampton Library Digitisation Unit

with the POPULATION, HOUSES, &c., on the HOLDINGS of each CLASS of RATEABLE VALUATION; also the Number to SIZE—*continued*

No. of Out-offices and Farm-steadings.	Area in Statute Acres	NUMBER AND SIZE OF HOLDINGS IN STATUTE ACRES. Not exceeding 1 Acre.	Above 1 and not exceeding 5 Acres.	Above 5 and not exceeding 10 Acres.	Above 10 and not exceeding 15 Acres.	Above 15 and not exceeding 20 Acres	Above 20 and not exceeding 30 Acres	Above 30 and not exceeding 50 Acres	Above 50 and not exceeding 100 Acres.	Above 100 and not exceeding 200 Acres.	Above 200 and not exceeding 500 Acres.	Above 500 Acres.	Total No. of Holdings.	PROVINCES, COUNTIES, POOR LAW UNIONS AND CLASSIFICATION OF HOLDINGS ACCORDING TO RATEABLE VALUATION.
														MUNSTER PROVINCE—*continued.*
														CLARE COUNTY—*continued.*
														64. Ennistimon Union.
952	6,655	57	129	91	79	67	52	36	4	.	1	.	516	Holdings not exceeding £4 in value.
3,510	30,007	1	15	90	178	188	289	248	87	3	1	.	1,100	do. above £4 and not exceeding £10 ,,
1,739	12,439	2	2	4	23	44	94	133	85	24	1	.	462	do. above £10 and not exceeding £15 ,,
659	7,769	.	1	1	1	10	31	56	50	10	.	.	160	do. above £15 and not exceeding £20 ,,
736	9,569	1	1	3	1	4	14	41	70	16	1	.	152	do. above £20 and not exceeding £30 ,,
391	4,737	.	.		.	1	.	16	30	9	3	.	59	do. above £30 and not exceeding £40 ,,
107	1,979	.	.	.	.	.	.	4	9	5	1	.	19	do. above £40 and not exceeding £50 ,,
421	7,216	.	.	.	.	.	.	4	25	18	7	1	55	do. above £50 and not exceeding £100 ,,
276	6,685	.	.	.	.	.	.	.	.	8	12	1	21	do. above £100 and not exceeding £200 ,,
50	1,039	.	.	.	.	.	.	.	.	.	3	.	3	do. above £200 and not exceeding £300 ,,
174	3,765	.	.	.	.	.	.	.	.	.	1	4	5	do. above £300 in value.
8,735	98,920	61	148	189	282	314	480	588	360	93	31	8	2,552	Total.
														65. Killadysert Union.
301	1,916	54	42	33	27	10	7	9	4	1	.	.	187	Holdings not exceeding £4 in value.
1,741	16,169	2	5	33	58	81	153	132	50	8	1	.	523	do. above £4 and not exceeding £10 ,,
1,099	11,445	.	.	2	15	33	65	108	50	7	2	.	282	do. above £10 and not exceeding £15 ,,
631	7,191	.	.	1	5	14	26	38	48	10	1	.	143	do. above £15 and not exceeding £20 ,,
603	7,995	.	.	.	.	5	24	47	53	7	3	.	139	do. above £20 and not exceeding £30 ,,
217	3,001	.	.	.	.	.	3	14	17	8	.	.	42	do. above £30 and not exceeding £40 ,,
139	1,801	.		.	.	.	.	5	14	3	1	.	23	do. above £40 and not exceeding £50 ,,
235	4,714	.	.	.	.	.	.	1	17	21	2	.	41	do. above £50 and not exceeding £100 ,,
162	3,066	.	.	.	.	.	.	.	1	8	7	.	16	do. above £100 and not exceeding £200 ,,
124	2,558	.	.	.	.	.	.	.	.	.	7	.	7	do. above £200 and not exceeding £300 ,,
91	1,294	.	.		.	.	.	.	.	.	1	1	2	do. above £300 in value.
5,313	61,150	56	47	69	105	143	278	354	254	73	25	1	1,405	Total.
														66. Kilrush Union.
1,571	9,618	130	330	219	111	45	36	34	17	3	1	.	926	Holdings not exceeding £4 in value.
3,929	30,264	2	33	107	183	221	321	214	75	10	.	.	1,166	do. above £4 and not exceeding £10 ,,
2,536	22,992	2	3	15	16	44	169	264	87	6	3	.	607	do. above £10 and not exceeding £15 ,,
1,649	16,129	.		.	6	8	48	157	104	9	1	.	333	do. above £15 and not exceeding £20 .
1,634	19,800				1	1	13	82	174	28	.		304	do. above £20 and not exceeding £30 ,,
674	10,007			.	1	1	2	10	72	20	8		112	do. above £30 and not exceeding £40 ,,
284	5,602	.	.		.	.	1	5	25	11	6	.	48	do. above £40 and not exceeding £50 ,,
721	11,720			.	.	1	.	1	22	44	14	.	82	do. above £50 and not exceeding £100 ,,
283	4,498			.		.	.		.	9	9	1	19	do. above £100 and not exceeding £200 ,,
115	1,266			.	.	.	.	.	.	.	4	.	4	do. above £200 and not exceeding £300 ,
34	1,856		.	.		.	.	.		.	2	1	3	do. above £300 in value.
13,380	133,342	134	366	339	318	321	595	767	576	140	48	2	3,604	Total.

Printed image digitised by the University of Southampton Library Digitisation Unit

TABLE 62.—Showing the Number of AGRICULTURAL HOLDINGS, classified according to RATEABLE VALUATION of HOLDINGS according

PROVINCES, COUNTIES, POOR LAW UNIONS AND CLASSIFICATION OF HOLDINGS ACCORDING TO RATEABLE VALUATION	Number of Holdings	Rateable Valuation	POPULATION. No. of Families	POPULATION. Persons. Males.	POPULATION. Persons. Females.	POPULATION. Persons. Total.	HOUSES. Inhabited. Total.	HOUSES. Inhabited. First Class	HOUSES. Inhabited. Second Class	HOUSES. Inhabited. Third Class.	HOUSES. Inhabited. Fourth Class.	HOUSES. Uninhabited.
MUNSTER PROVINCE—*continued.*												
CLARE COUNTY—*continued.*												
67 Limerick Union, part of (a).		£ s. d.										
Holdings not exceeding £4 in value,	276	562 16 6	232	541	492	1,033	227	2	142	78	5	4
do above £4 and not exceeding £10	337	2,494 8 2	317	803	767	1,570	318	5	194	116	1	5
do. above £10 and not exceeding £15	213	2,614 5 6	203	561	547	1,108	201	4	151	46		4
do. above £15 and not exceeding £20	124	2,209 1 6	137	404	369	773	136		116	19	1	3
do. above £20 and not exceeding £30	160	3,920 8 6	160	470	419	889	158	5	131	22		6
do. above £30 and not exceeding £40	65	2,275 13 6	65	209	185	394	65	5	51	8	1	2
do. above £40 and not exceeding £50	36	1,619 13 0	36	115	91	206	36	1	30	5		3
do. above £50 and not exceeding £100	71	4,863 5 0	100	250	274	524	99	21	63	15		20
do. above £100 and not exceeding £200	37	5,534 5 0	88	223	235	458	88	23	51	14		18
do. above £200 and not exceeding £300	11	2,561 5 0	40	81	89	170	40	10	16	14		5
do. above £300 in value,	3	1,391 5 0	26	62	52	114	23	4	13	6		4
Total,	1,338	30,096 6 8	1,404	3,719	3,520	7,239	1,389	80	958	343	8	71
68. Scariff Union.												
Holdings not exceeding £4 in value,	314	675 0 0	249	635	561	1,196	247	1	105	135	6	7
do. above £4 and not exceeding £10	543	3,710 1 6	485	1,331	1,239	2,570	482	4	356	118	4	4
do. above £10 and not exceeding £15	235	2,955 10 0	219	681	606	1,287	218	6	174	36	2	6
do. above £15 and not exceeding £20	158	2,738 9 0	158	449	455	904	157	4	139	12	2	12
do. above £20 and not exceeding £30	115	2,874 9 0	123	403	363	766	119	6	98	14	1	2
do. above £30 and not exceeding £40	67	2,420 5 0	77	230	222	452	76	6	60	8	2	12
do. above £40 and not exceeding £50	26	1,182 11 0	33	91	71	162	33	5	20	8		2
do. above £50 and not exceeding £100	43	3,075 12 0	70	218	187	405	70	12	45	12	1	9
do. above £100 and not exceeding £200	22	2,894 10 0	50	124	107	231	49	9	24	16		4
do. above £200 and not exceeding £300	4	907 14 0	26	53	55	108	25	4	16	4	1	
do. above £300 in value,	2	927 15 0	18	49	45	94	18	2	11	4	1	5
Total,	1,529	24,451 16 6	1,508	4,264	3,911	8,175	1,494	59	1,048	367	20	63
69 Tulla Union.												
Holdings not exceeding £4 in value,	402	753 0 0	329	763	661	1,424	329		191	134	4	4
do above £4 and not exceeding £10	505	3,594 7 0	496	1,383	1,184	2,567	494	4	315	170	5	12
do. above £10 and not exceeding £15	249	3,131 10 0	248	677	619	1,296	248	1	188	58	1	9
do. above £15 and not exceeding £20	143	2,520 10 0	152	428	410	838	152	1	123	24	4	6
do. above £20 and not exceeding £30	141	3,521 4 0	144	412	357	769	144	5	111	26	2	10
do. above £30 and not exceeding £40	66	2,296 2 0	73	224	179	403	73	3	53	16	1	9
do above £40 and not exceeding £50	33	1,477 4 6	39	111	104	215	39	2	27	10		2
do above £50 and not exceeding £100	77	5,230 12 0	101	285	256	541	99	11	71	17		12
do above £100 and not exceeding £200	23	2,987 12 0	35	86	77	163	34	10	17	7		7
do above £200 and not exceeding £300	6	1,560 3 0	12	32	28	60	12	5	5	2		
do. above £300 in value,	12	5,265 1 0	62	133	159	292	62	14	37	11		5
Total,	1,657	32,337 5 6	1,691	4,534	4,034	8,568	1,686	56	1,138	475	17	70

(a) The remainder of the Union of Limerick is in the County of Limerick.

Printed image digitised by the University of Southampton Library Digitisation Unit

with the POPULATION, HOUSES, &c., on the HOLDINGS of each CLASS of RATEABLE VALUATION; also the Number to SIZE—*continued.*

No of Out-offices and Farm steadings	Area in Statute Acres.	NUMBER AND SIZE OF HOLDINGS IN STATUTE ACRES. Not exceeding 1 Acre.	Above 1 and not exceeding 5 Acres	Above 5 and not exceeding 10 Acres	Above 10 and not exceeding 15 Acres.	Above 15 and not exceeding 20 Acres.	Above 20 and not exceeding 30 Acres.	Above 30 and not exceeding 50 Acres.	Above 50 and not exceeding 100 Acres.	Above 100 and not exceeding 200 Acres.	Above 200 and not exceeding 500 Acres.	Above 500 Acres.	Total No. of Holdings.	PROVINCES, COUNTIES, POOR LAW UNIONS AND CLASSIFICATION OF HOLDINGS ACCORDING TO RATEABLE VALUATION.
														MUNSTER PROVINCE—*continued.*
														CLARE COUNTY—*continued.*
														67 Limerick Union, part of (*a*
573	1,776	108	73	47	24	10	5	6	3	.	.	.	276	Holdings not exceeding £4 in value
1,177	10,053	8	9	37	57	67	86	63	29	5	1	.	357	do. above £4 and not exceeding £10
838	8,297	.	.	6	12	23	59	69	40	2	2	.	213	do. above £10 and not exceeding £15
623	5,977	.	.	.	1	6	23	51	38	5	.	.	124	do. above £15 and not exceeding £20
864	10 873	.	1	2	1	5	23	40	67	16	4	1	160	do above £20 and not exceeding £30
353	4,724	.	.	1	1	1	5	15	29	12	1	.	65	do above £30 and not exceeding £40
199	3,469	.	.	.	.	.	.	8	10	11	1	.	36	do. above £40 and not exceeding £50
595	8,320	.	.	.	.	.	.	5	34	23	8	1	71	do. above £50 and not exceeding £100
519	7,502	.	.	.	.	.	.	.	5	19	12	1	37	do. above £100 and not exceeding £200
200	3,730	.	.	.	.	.	.	.	.	.	10	1	11	do. above £200 and not exceeding £300
108	2,946	.	.	.	.	.	.	.	.	.	.	3	3	do above £300 in value.
6,109	67,667	111	83	93	96	112	201	257	261	93	39	7	1,353	Total.
														68. Scarriff Union.
703	7,983	36	77	60	28	16	23	35	31	4	4	.	314	Holdings not exceeding £4 in value.
1,757	17.064	.	10	61	92	98	137	91	39	10	5	.	543	do above £4 and not exceeding £10
1,003	10,538	.	2	11	10	21	63	85	30	8	4	1	235	do above £10 and not exceeding £15
710	8,488	.	2	1	2	8	43	61	32	5	2	2	158	do. above £15 and not exceeding £20
627	10,739		.	.	.	.	5	31	62	13	2	2	115	do. above £20 and not exceeding £30
380	5,790		.	.	.	1	3	11	42	5	5	.	67	do above £30 and not exceeding £40
168	3,249	.	.	.	.	1	1	2	11	8	2	1	26	do above £40 and not exceeding £50
365	6,427	.	.	.	.	.	.	1	10	26	4	.	43	do above £50 and not exceeding £100
284	6,135		.	.	.	.	.	.	.	10	10	2	22	do. above £100 and not exceeding £200
101	3,048	.	.	.	.	.	.	.	.	1	1	2	4	do. above £200 and not exceeding £300
85	3,726	.	.	.	.	.	.	.	.	.	.	2	2	do. above £300 in value.
6,183	83,137	36	91	133	132	145	275	317	257	92	39	12	1,529	Total.
														69. Tulla Union
719	5,203	156	75	47	20	25	23	36	17	2	1	.	402	Holdings not exceeding £4 in value.
1,748	17,272		9	42	89	87	99	88	81	6	3	1	505	do. above £4 and not exceeding £10
1,040	9,509	.	1	.	9	39	93	70	21	15	1	.	249	do. above £10 and not exceeding £15
649	7,618	.	.	1	1	3	31	64	26	16	1	.	143	do above £15 and not exceeding £20
694	7,460	.	.	1	.	3	4	78	49	6	.	.	141	do above £20 and not exceeding £30
377	5,040	.	.		.	.	.	12	44	9	1	.	66	do. above £30 and not exceeding £40
217	3,048	.	.	.	.	.	.	.	92	7	3	1	33	do. above £40 and not exceeding £50
578	10,491	.		.	.	.	.	1	30	43	2	1	77	do above £50 and not exceeding £100
254	4,887	.	.	.	.	.	.			10	13	.	23	do above £100 and not exceeding £200
87	2,582	.	.	.	.	.	.	.	.	.	5	1	6	do. above £200 and not exceeding £300
402	7,744	.	.	.	.	.	.	.	.	.	4	8	12	do above £300 in value.
6,765	84,754	156	85	91	119	157	250	349	290	114	34	12	1,657	Total.

Printed image digitised by the University of Southampton Library Digitisation Unit

TABLE 62.—Showing the Number of AGRICULTURAL HOLDINGS, classified according to RATEABLE VALUATION, of HOLDINGS according

PROVINCES, COUNTIES, POOR LAW UNIONS AND CLASSIFICATION OF HOLDINGS ACCORDING TO RATEABLE VALUATION	Number of Holdings	Rateable Valuation.	POPULATION				HOUSES.					
			No. of Families	PERSONS.			INHABITED					Uninhabited.
				Males.	Females	Total.	Total.	First Class.	Second Class.	Third Class	Fourth Class	
MUNSTER PROVINCE—*continued.*												
CORK COUNTY.												
70. Bandon Union.		£ s. d.										
Holdings not exceeding £4 in value, .	179	379 1 0	160	367	330	703	160	1	139	20	.	2
do. above £4 and not exceeding £10 „	146	1,076 11 0	110	250	235	485	110	5	64	41	.	8
do. above £10 and not exceeding £15 „	162	2,068 9 0	170	435	390	825	162	10	123	27	2	12
do. above £15 and not exceeding £20 „	180	3,253 15 0	164	564	470	1,034	184	5	142	34	3	11
do. above £20 and not exceeding £30 „	298	7,396 15 0	333	988	839	1,827	333	15	282	32	4	17
do. above £30 and not exceeding £40 „	207	7,272 6 0	241	749	709	1,458	241	19	201	20	1	27
do. above £40 and not exceeding £50 „	130	5,818 10 0	134	517	529	1,046	132	15	149	17	1	24
do. above £50 and not exceeding £100 „	246	17,089 3 0	458	1,351	1,246	2,597	457	37	326	43	1	36
do. above £100 and not exceeding £200 „	74	10,012 5 0	274	948	732	1,680	272	45	197	30	.	45
do. above £200 and not exceeding £300 „	17	3,795 15 0	122	309	290	599	120	15	84	21	.	13
do. above £300 in value, ...	6	2,766 0 0	60	166	161	327	60	9	44	7	.	15
Total, ...	1,645	60,928 10 0	2,296	6,644	5,937	12,581	2,281	226	1,751	292	12	206
71. Bantry Union.												
Holdings not exceeding £4 in value, .	393	938 14 0	365	1,023	1,006	2,034	365	3	133	215	14	43
do. above £4 and not exceeding £10 „	515	3,497 18 0	551	1,644	1,579	3,223	550	9	293	226	17	11
do. above £10 and not exceeding £15 „	251	3,126 8 0	270	882	826	1,708	269	4	206	51	3	17
do. above £15 and not exceeding £20 „	119	2,066 2 0	134	414	417	831	133	7	107	18	1	8
do. above £20 and not exceeding £30 „	139	3,389 4 0	182	556	556	1,112	130	10	130	29	5	19
do. above £30 and not exceeding £40 „	53	1,832 15 0	80	246	241	487	78	8	51	17	2	14
do. above £40 and not exceeding £50 „	15	654 10 0	39	110	111	221	39	4	27	7	1	3
do. above £50 and not exceeding £100 „	30	2,042 5 0	99	273	279	552	98	18	59	17	4	22
do. above £100 and not exceeding £200 „	9	1,072 5 0	28	69	91	160	27	9	11	7	.	10
do. above £200 and not exceeding £300 „	.	.	.	.	.	.	.	.	.	.	.	
do. above £300 in value, ...	1	389 10 0	17	36	38	74	17	1	15	1	.	
Total, ...	1,525	19,009 11 0	1,765	5,258	5,144	10,402	1,756	79	1,037	588	52	147
72. Castletown Union.												
Holdings not exceeding £4 in value,	524	1,254 5 6	473	1,254	1,226	2,480	472	2	111	350	3	0
do. above £4 and not exceeding £10 „	780	4,767 19 0	736	2,310	2,222	4,532	736	5	274	446	6	11
do. above £10 and not exceeding £15 „	371	2,073 6 0	178	583	631	1,214	176	3	114	57	2	3
do. above £15 and not exceeding £20 „	59	838 3 0	58	227	199	426	58	4	37	17		1
do. above £20 and not exceeding £30 „	30	712 19 0	31	107	98	205	31	3	24	4		4
do. above £30 and not exceeding £40 „	6	214 16 0	6	22	18	40	8	3	3	.	.	1
do. above £40 and not exceeding £50 „	3	137 10 0	4	21	16	37	4	.	4	.		2
do. above £50 and not exceeding £100 „	4	288 5 0	8	22	17	39	8	2	1	5		1
do. above £100 and not exceeding £200 „	1	132 0 0	2	3	5	8	2	1	1	.		.
do. above £200 and not exceeding £300 „	.	.	.	.	.	.	.	.	.		.	
do. above £300 in value, ...	.	.	.	.	.	.	.	.	.	.	.	
Total, ...	1,521	10,449 3 6	1,496	4,549	4,432	8,981	1,493	26	569	881	17	31

Printed image digitised by the University of Southampton Library Digitisation Unit

with the POPULATION, HOUSES, &c., on the HOLDINGS of each CLASS of RATEABLE VALUATION, also the Number to SIZE—*continued.*

No of Out-offices and Farm-steadings.	Area in Statute Acres.	NUMBER AND SIZE OF HOLDINGS IN STATUTE ACRES. Not exceeding 1 Acre.	Above 1 and not exceeding 5 Acres.	Above 5 and not exceeding 10 Acres.	Above 10 and not exceeding 15 Acres.	Above 15 and not exceeding 20 Acres	Above 20 and not exceeding 30 Acres.	Above 30 and not exceeding 50 Acres	Above 50 and not exceeding 100 Acres.	Above 100 and not exceeding 200 Acres	Above 200 and not exceeding 500 Acres.	Above 500 Acres	Total No. of Holdings.	PROVINCES, COUNTIES, POOR LAW UNIONS AND CLASSIFICATION OF HOLDINGS ACCORDING TO RATEABLE VALUATION.
														MUNSTER PROVINCE.—*continued*
														CORK COUNTY.
														70. Bandon Union.
317	433	130	30	10	4	3	1	.	1	.	.	.	179	Holdings not exceeding £4 in value.
443	2,393	4	16	26	25	28	34	12	1	.	.	.	146	do. above £4 and not exceeding £10
671	4,084	3	4	15	10	24	60	40	6	.	.	.	162	do. above £10 and not exceeding £15
919	6,290	1	2	5	5	18	32	93	17	7	.	.	180	do. above £15 and not exceeding £20
1,885	14,233	1	3	3	4	2	26	128	120	6	5	.	298	do. above £20 and not exceeding £30
1,446	13,578	.	3	.	4	1	6	27	155	11	.	.	207	do above £30 and not exceeding £40
1,091	10,761	.	.	1	.	3	8	40	62	18	.	.	130	do. above £40 and not exceeding £50
2,556	27,293	.	.	.	3	1	2	11	80	133	16	.	246	do. above £50 and not exceeding £100
1,307	13,895	.	.	.	.	.	2	.	4	43	25	.	74	do. above £100 and not exceeding £200
510	5,390	.	.	.	.	.	.	.	.	1	15	1	17	do. above £200 and not exceeding £300
223	2,330	.	.	.	.	.	.	1	.	.	2	3	6	do above £300 in value.
11,348	101,180	139	58	60	55	80	169	352	446	219	63	4	1,645	Total,
														71. Bantry Union
925	3,951	23	64	85	38	69	30	56	15	11	2	.	393	Holdings not exceeding £4 in value.
1,956	26,887	4	16	38	40	67	100	91	95	51	12	1	515	do. above £4 and not exceeding £10
1,127	21,309	.	1	1	5	16	35	74	62	34	18	5	251	do. above £10 and not exceeding £15
718	10,053	.	1	.	1	.	8	41	47	10	11	.	119	do. above £15 and not exceeding £20
860	14,282	.	.	1	.	4	3	27	67	27	8	2	139	do above £20 and not exceeding £30
372	6,410	.	.	.	.	1	1	8	21	17	4	1	53	do above £30 and not exceeding £40
151	2,112	.	.	.	.	.	.	1	8	3	3	.	15	do above £40 and not exceeding £50
366	4,133	.	.	.	.	.	1	1	13	8	7	.	30	do. above £50 and not exceeding £100
111	1,269	.	.	.	.	.	.	1	2	5	1	.	9	do above £100 and not exceeding £200
.	.	.	.	.	.	.	.	.	.	.	.	.	.	do above £200 and not exceeding £300
55	299	.	.	.	.	.	.	.	.	.	1	.	1	do. above £300 in value
6,641	96,795	27	82	125	84	157	178	300	330	165	67	9	1,525	Total.
														72. Castletown Union.
1,057	8,725	44	57	171	99	40	44	36	31	2	.	.	524	Holdings not exceeding £4 in value.
2,135	26,126	4	9	81	90	124	155	141	95	23	7	1	730	do. above £4 and not exceeding £10
642	9,676	.	.	1	1	9	27	74	46	9	4	.	171	do. above £10 and not exceeding £15
259	4,043	.	.	1	.	.	1	22	19	4	5	.	52	do. above £15 and not exceeding £20
149	2,407	.	.	.	1	.	2	6	10	9	2	.	30	do above £20 and not exceeding £30
47	373	.	.	.	.	.	.	2	4	.	.	.	6	do. above £30 and not exceeding £40
37	325	.	.	.	.	.	.	.	1	2	.	.	3	do. above £40 and not exceeding £50
23	2,172	.	.	.	.	.	.	.	.	.	2	2	4	do. above £50 and not exceeding £100
20	204	.	.	.	.	.	.	.	.	.	1	.	1	do. above £100 and not exceeding £200
.	.	.	.	.	.	.	.	.	.	.	.	.	.	do. above £200 and not exceeding £300
.	.	.	.	.	.	.	.	.	.	.	.	.	.	do above £300 in value
4,410	54,051	48	66	254	191	173	229	281	206	49	21	3	1,521	Total.

Printed image digitised by the University of Southampton Library Digitisation Unit

TABLE 62.—Showing the Number of AGRICULTURAL HOLDINGS, classified according to RATEABLE VALUATION, of HOLDINGS according

PROVINCES, COUNTIES, POOR LAW UNIONS AND CLASSIFICATION OF HOLDINGS ACCORDING TO RATEABLE VALUATION.	Number of Holdings.	Rateable Valuation.	POPULATION. No. of Families	POPULATION. Persons. Males.	POPULATION. Persons. Females.	POPULATION. Persons. Total	HOUSES. Inhabited. Total	HOUSES. Inhabited. First Class.	HOUSES. Inhabited. Second Class.	HOUSES. Inhabited. Third Class.	HOUSES. Inhabited. Fourth Class.	HOUSES. Uninhabited.
MUNSTER PROVINCE—*continued.*												
CORK COUNTY.—*continued.*												
73. Clonakrity Union.		£ s. d.										
Holdings not exceeding £4 in value, .	493	960 3 2	408	976	869	1,845	408	2	231	123	2	17
do. above £4 and not exceeding £10 ,,	502	3,629 19 4	486	1,249	1,169	2,418	484	7	284	192	1	14
do. above £10 and not exceeding £15 ,,	350	4,395 1 0	348	918	859	1,777	347	11	248	87	1	14
do. above £15 and not exceeding £20 ,,	267	4,628 14 6	286	815	798	1,613	256	11	230	44	1	7
do. above £20 and not exceeding £30 ,,	337	8,233 2 0	413	1,183	1,145	2,328	406	31	332	42	1	35
do. above £30 and not exceeding £40 ,,	165	5,720 10 0	253	714	890	1,604	253	30	186	37	.	42
do. above £40 and not exceeding £50 ,,	90	3,986 14 0	166	432	437	869	166	28	122	16	.	25
do. above £50 and not exceeding £100 ,,	104	7,031 0 0	227	594	570	1,164	227	52	157	17	1	58
do. above £100 and not exceeding £200 ,,	21	2,943 4 0	108	272	266	538	108	18	72	17	1	24
do. above £200 and not exceeding £300 ,,	10	2,487 10 0	79	212	201	413	77	11	61	5	.	17
do. above £300 in value, ...	3	1,603 10 0	32	63	76	139	31	4	27	.	.	16
Total, ...	2,342	45,619 8 0	2,800	7,428	7,280	14,708	2,793	205	2,000	580	8	263
74. Cork Union.												
Holdings not exceeding £4 in value, .	605	1,328 13 9	654	1,665	1,633	3,298	648	29	476	141	2	20
do. above £4 and not exceeding £10 ,,	499	3,380 7 0	551	1,384	1,484	2,868	550	30	328	182	4	25
do. above £10 and not exceeding £15 ,,	281	3,539 12 0	340	927	913	1,840	336	31	244	59	2	24
do. above £15 and not exceeding £20 ,,	223	3,960 5 0	272	731	800	1,531	269	38	163	65	3	26
do. above £20 and not exceeding £30 ,,	354	8,970 13 3	449	1,300	1,385	2,685	446	51	306	86	3	31
do. above £30 and not exceeding £40 ,,	282	9,946 10 0	383	1,344	1,038	2,382	382	51	255	74	2	29
do. above £40 and not exceeding £50 ,,	202	9,043 19 0	286	850	798	1,654	284	43	189	45	7	40
do. above £50 and not exceeding £100 ,,	510	36,360 17 0	935	2,739	2,909	5,648	970	221	615	139	4	73
do. above £100 and not exceeding £200 ,,	288	39,852 1 6	934	2,676	2,559	5,235	922	172	565	183	2	99
do. above £200 and not exceeding £300 ,,	43	10,173 0 0	200	1,475	1,538	3,013	201	39	134	28	.	26
do. above £300 in value, ...	34	16,029 10 0	254	670	700	1,370	254	35	170	48	1	35
Total, ...	3,321	142,590 13 6	5,314	15,767	15,757	31,524	5,271	746	3,445	1,050	30	419
75. Dunmanway Union.												
Holdings not exceeding £4 in value,	374	683 12 0	350	847	779	1,626	349	5	326	18	.	4
do. above £4 and not exceeding £10 ,,	217	1,612 7 0	194	554	533	1,087	194	2	141	49	2	6
do. above £10 and not exceeding £15 ,,	200	2,551 5 0	207	617	603	1,220	205	4	172	29	.	11
do. above £15 and not exceeding £20 ,,	222	3,889 19 0	250	835	752	1,587	250	9	249	21	1	29
do. above £20 and not exceeding £30 ,,	276	6,890 5 0	347	1,063	996	2,059	347	20	285	42	.	37
do. above £30 and not exceeding £40 ,,	123	4,284 15 0	200	606	632	1,238	199	17	162	20	.	36
do. above £40 and not exceeding £50 .	74	3,328 15 0	112	330	338	668	112	10	84	10	2	21
do. above £50 and not exceeding £100 ,,	75	4,925 13 0	182	542	511	1,053	181	22	129	30	.	29
do. above £100 and not exceeding £200 ,,	10	1,244 10 0	43	129	106	235	43	9	31	3	.	6
do. above £200 and not exceeding £300 ,,	2	433 15 0	11	31	32	63	11	2	9	.	.	.
do. above £300 in value, ...	2	1,002 10 0	32	63	78	141	32	4	26	2	.	6
Total, . . .	1,575	30,847 11 0	1,928	5,617	5,360	10,977	1,923	110	1,534	224	5	161

Printed image digitised by the University of Southampton Library Digitisation Unit

with the POPULATION, HOUSES, &c., on the HOLDINGS of each CLASS of RATEABLE VALUATION; also the Number to SIZE—*continued.*

No of Out-offices and Farm-steadings.	Area in Statute Acres.	NUMBER AND SIZE OF HOLDINGS IN STATUTE ACRES: Not exceeding 1 Acre.	Above 1 and not exceeding 5 Acres	Above 5 and not exceeding 10 Acres.	Above 10 and not exceeding 15 Acres.	Above 15 and not exceeding 20 Acres	Above 20 and not exceeding 30 Acres.	Above 30 and not exceeding 50 Acres.	Above 50 and not exceeding 100 Acres	Above 100 and not exceeding 200 Acres.	Above 200 and not exceeding 500 Acres.	Above 500 Acres.	Total No of Holdings	PROVINCES, COUNTIES, POOR LAW UNIONS AND CLASSIFICATION OF HOLDINGS ACCORDING TO RATEABLE VALUATION
														MUNSTER PROVINCE—*continued.*
														CORK COUNTY.—*continued.*
														73. Clonakilty Union.
890	1,522	245	166	57	14	5	2	3	1	.	.	.	493	Holdings not exceeding £4 in value
2,026	6,751	4	30	149	161	33	58	2	2	3	.	.	502	do above £4 and not exceeding £10
1,720	8,805	.	2	11	47	79	122	72	11	1	5	.	350	do. above £10 and not exceeding £15
1,519	8,576	.	.	4	6	27	105	100	18	2	4	.	267	do. above £15 and not exceeding £20
2,296	15,022	.	1	5	3	10	59	143	106	5	5	.	337	do. above £20 and not exceeding £30
1,408	10,457	.	.	.	1	1	8	41	102	10	4	.	165	do above £30 and not exceeding £40
906	6,778	.	.	.	.	.	3	12	63	10	2	.	90	do. above £40 and not exceeding £50
1,379	12,089	.	.	.	.	.	.	4	37	58	4	1	104	do. above £50 and not exceeding £100
512	4,816	.	.	.	.	.	.	.	.	11	9	1	21	do. above £100 and not exceeding £200
358	3,807	.	.	.	.	.	.	1	.	.	8	1	10	do. above £200 and not exceeding £300
147	2,101	.	.	.	.	.	.	.	.	.	1	2	3	do. above £300 in value.
13,159	80,724	249	199	226	232	215	358	378	338	100	42	5	2,342	Total.
														74. Cork Union.
1,056	1,738	373	146	40	19	16	8	3	.	.	.	.	605	Holdings not exceeding £4 in value.
1,394	5,835	31	223	78	41	28	47	36	14	1	.	.	499	do. above £4 and not exceeding £10
1,109	6,218	8	64	40	26	20	43	43	25	2	.	.	281	do. above £10 and not exceeding £15
977	6,097	9	23	36	19	14	33	62	25	2	.	.	223	do. above £15 and not exceeding £20
1,868	13,955	10	18	21	22	15	50	121	89	8	.	.	354	do above £20 and not exceeding £30
1,685	14,554	5	14	9	15	12	26	50	133	18	.	.	282	do. above £30 and not exceeding £40
1,334	12,452	3	8	4	7	7	13	35	102	22	1	.	202	do. above £40 and not exceeding £50
4,272	43,928		19	10	7	17	18	52	186	180	11	1	510	do. above £50 and not exceeding £100
3,583	39,374		2	5	7	2	5	10	59	155	42	1	288	do. above £100 and not exceeding £200
757	7,707	.	.	1	2	.	.	2	4	18	15	1	43	do. above £200 and not exceeding £300
986	13,176	.	.	1	.	.	1		.	4	21	7	34	do. above £300 in value.
13,331	165,034	439	517	254	165	131	249	419	637	410	90	10	3,321	Total.
														75. Dunmanway Union.
623	1,405	297	40	14	8	3	2	7	2	.	1	.	374	Holdings not exceeding £4 in value.
774	[illegible],034	1	.	16	29	25	46	47	37	6	2	.	217	do. above £4 and not exceeding £10
968	12,407	1	.	1	3	10	44	60	56	22	2	1	200	do. above £10 and not exceeding £15
1,380	17,294	.	1	1	1	5	15	73	85	27	13		222	do. above £15 and not exceeding £20
1,691	23,007	.	.	.	.	2	5	52	163	43	8		276	do. above £20 and not exceeding £30
917	12,937	.	.	.	.	.	2	8	68	35	9	1	123	do. above £30 and not exceeding £40
618	8,772	.	.	.	.	.	1	2	33	32	6	.	74	do. above £40 and not exceeding £50
574	13,635	.	.	.	.	.	1	.	9	43	21	1	75	do. above £50 and not exceeding £100
191	2,720	.	.	.	.	.	.	.	.	2	8	.	10	do. above £100 and not exceeding £200
58	595	.	.	.	.	.	.	.	.	.	2	.	2	do. above £200 and not exceeding £300
104	3,229	.	.	.	.	.	.	.	.	.	2	.	2	do. above £300 in value.
7,107	104,035	299	49	32	41	45	120	249	453	210	74	3	1,575	Total.

Printed image digitised by the University of Southampton Library Digitisation Unit

TABLE 62.—Showing the Number of AGRICULTURAL HOLDINGS, classified according to RATEABLE VALUATION, of HOLDINGS according

PROVINCES, COUNTIES, POOR LAW UNIONS AND CLASSIFICATION OF HOLDINGS ACCORDING TO RATEABLE VALUATION.	Number of Holdings	Rateable Valuation	POPULATION. No. of Families	POPULATION. Persons. Males.	POPULATION. Persons. Females	POPULATION. Persons. Total.	HOUSES. Inhabited. Total.	HOUSES. Inhabited. First Class.	HOUSES. Inhabited. Second Class	HOUSES. Inhabited. Third Class.	HOUSES. Inhabited. Fourth Class.	HOUSES. Uninhabited.
MUNSTER PROVINCE—*continued.*												
CORK COUNTY—*continued.*												
76. Fermoy Union.		£ s. d.										
Holdings not exceeding £4 in value,	475	965 11 0	426	1,030	918	1,918	426	1	295	125	5	2
do. above £4 and not exceeding £10 ,,	267	1,790 17 0	236	585	556	1,141	236	3	121	108	4	8
do. above £10 and not exceeding £15 ,,	172	2,157 10 8	181	491	455	946	181	3	99	78	1	4
do. above £15 and not exceeding £20 ,,	151	2,678 8 0	132	356	334	690	132	7	95	26	4	11
do. above £20 and not exceeding £30 ,	234	5,747 17 6	243	708	626	1,334	243	7	171	63	2	14
do. above £30 and not exceeding £40 ,,	192	6,517 15 0	217	601	577	1,178	217	15	145	54	3	13
do. above £40 and not exceeding £50 ,	157	6,129 13 0	180	464	456	920	180	7	122	50	1	10
do. above £50 and not exceeding £100 ,	346	23,862 3 0	503	1,641	1,288	2,929	500	45	337	114	4	48
do. above £100 and not exceeding £200 ,,	155	21,043 9 0	315	903	866	1,769	315	57	180	75	3	61
do. above £200 and not exceeding £300 ,,	31	7,730 5 0	108	253	294	547	108	19	56	32	1	20
do. above £300 in value, ...	19	10,259 13 0	139	333	344	677	139	22	85	32	.	23
Total, ...	2,179	39,183 15 0	2,680	7,365	8,714	14,079	2,677	186	1,706	757	28	213
77. Kanturk Union.												
Holdings not exceeding £4 in value .	875	1,568 18 5	851	1,912	1,859	3,771	846	3	494	326	23	11
do. above £4 and not exceeding £10 ..	597	4,209 16 0	660	1,654	1,694	3,348	657	6	332	294	25	13
do. above £10 and not exceeding £15 ..	253	3,194 10 1	280	788	755	1,543	280	6	158	75	11	9
do. above £15 and not exceeding £20 ..	208	3,661 0 0	255	712	610	1,322	251	5	151	83	12	7
do. above £20 and not exceeding £30 ..	324	8,003 11 0	419	1,176	1,136	2,312	419	10	274	124	11	11
do. above £30 and not exceeding £40 ,,	196	6,549 16 0	275	749	766	1,515	272	10	178	70	14	15
do. above £40 and not exceeding £50 ,,	137	6,147 6 0	182	461	472	933	182	8	124	43	7	11
do. above £50 and not exceeding £100 ..	291	20,207 2 0	407	1,154	1,079	2,233	405	32	285	85	3	33
do. above £100 and not exceeding £200 .	77	10,173 15 0	160	475	450	925	159	32	89	32	3	21
do. above £200 and not exceeding £300 ,,	10	2,332 15 0	36	111	102	213	36	4	16	15	1	1
do. above £300 in value	6	4,314 0 0	110	262	244	506	109	11	78	19	1	9
Total, ...	2,975	70,662 9 6	3,635	9,454	9,167	18,621	3,616	127	2,209	1,166	114	111
78. Kilmallock Union, part of (*a*).												
Holdings not exceeding £4 in value, .	115	247 10 0	112	267	232	499	109	.	107	2	.	.
do. above £4 and not exceeding £10 ,,	16	120 0 0	11	13	21	34	11	.	1	9	1	1
do. above £10 and not exceeding £15 ,,	11	140 10 0	8	14	14	28	8	1	3	4	.	.
do. above £15 and not exceeding £20 ,,	7	123 0 0	4	12	14	26	4	.	4	.	.	.
do. above £20 and not exceeding £30 ,,	22	557 0 0	21	59	58	117	21	.	11	10	.	1
do. above £30 and not exceeding £40 ,,	24	844 0 0	19	48	55	103	19	.	16	3	.	1
do. above £40 and not exceeding £50 ,,	18	799 15 0	19	57	50	107	19	2	12	5	.	1
do. above £50 and not exceeding £100 ,,	83	6,061 1 0	112	351	349	703	110	10	77	20	3	2
do. above £100 and not exceeding £200 ,,	37	4,970 5 0	58	176	170	346	57	12	37	8	.	1
do. above £200 and not exceeding £300 ,,	3	629 0 0	10	36	36	72	16	1	10	4	1	2
do. above £300 in value, ...	2	840 5 0	9	24	29	53	9	2	6	1	.	2
Total, ...	338	15,332 6 0	389	1,060	1,028	2,088	383	28	284	66	5	11

(*a*) The remainder of the Union of Kilmallock is in the County of Limerick.

Printed image digitised by the University of Southampton Library Digitisation Unit

with the POPULATION, HOUSES, &c., on the HOLDINGS of each CLASS of RATEABLE VALUATION; also the Number to SIZE—*continued*.

No of Out-offices and Farm steadings.	Area in Statute Acres.	NUMBER AND SIZE OF HOLDINGS IN STATUTE ACRES. Not exceeding 1 Acre.	Above 1 and not exceeding 5 Acres.	Above 5 and not exceeding 10 Acres.	Above 10 and not exceeding 15 Acres.	Above 15 and not exceeding 20 Acres	Above 20 and not exceeding 30 Acres.	Above 30 and not exceeding 50 Acres	Above 50 and not exceeding 100 Acres	Above 100 and not exceeding 200 Acres.	Above 200 and not exceeding 500 Acres	Above 500 Acres.	Total No of Holdings.	PROVINCES, COUNTIES, POOR LAW UNIONS AND CLASSIFICATION OF HOLDINGS ACCORDING TO RATEABLE VALUATION.
														MUNSTER PROVINCE—*continued.*
														CORK COUNTY—*continued.*
														76. Fermoy Union.
1,006	3,098	294	80	32	24	9	17	9	7	2	1	.	475	Holdings not exceeding £4 in value.
963	6,948	6	18	41	54	20	48	57	19	3	1	.	267	do. above £4 and not exceeding £10 ,,
765	6,124	1	8	7	23	28	32	42	24	7	.	.	172	do. above £10 and not exceeding £15 ,,
704	6,394	.	2	6	6	9	33	53	37	4	.	1	151	do. above £15 and not exceeding £20 ,,
1,452	12,868	.	1	4	1	5	26	108	73	8	7	1	234	do. above £20 and not exceeding £30 ,,
1,311	13,134	1	3	2	8	2	7	67	91	14	.	2	192	do. above £30 and not exceeding £40 ,,
1,039	10,183	.	.	2	.	.	1	24	93	16	1	.	137	do. above £40 and not exceeding £50 ,,
3,201	35,410	.	.	.	2	.	5	13	195	120	9	2	346	do. above £50 and not exceeding £100 ,,
1,305	27,276	.	.	.	.	1	.	2	9	102	40	1	155	do. above £100 and not exceeding £200 ,,
548	8,837	.	.	.	.	.	.	.	.	5	25	1	31	do. above £200 and not exceeding £300 ,,
399	11,600			.	.	.	.			.	11	8	19	do. above £300 in value.
13,543	142,462	302	112	94	113	74	169	375	548	281	95	16	2,179	Total.
														77. Kanturk Union.
1,867	7,958	380	166	109	49	53	56	39	24	.	.	.	876	Holdings not exceeding £4 in value.
1,993	24,822	3	12	46	56	62	109	151	124	28	6	.	597	do. above £4 and not exceeding £10 ,,
976	16,000	.	.	5	10	16	44	81	61	27	8	1	253	do. above £10 and not exceeding £15 ,,
1,035	15,726	.	.	1	2	11	26	62	70	23	12	1	208	do. above £15 and not exceeding £20 ,,
1,879	25,700	.	1	.	2	4	10	112	138	37	18	2	324	do. above £20 and not exceeding £30 ,,
1,237	15,424	.	1	.	.	1	6	32	128	22	5	1	193	do. above £30 and not exceeding £40 ,,
912	12,016	.	.	.	1	.	.	5	102	27	2	.	137	do. above £40 and not exceeding £50 ,,
2,300	39,266	.	.	.	.	.	.	.	99	174	15	3	291	do. above £50 and not exceeding £100 ,,
1,034	15,641	.	.	.	.	.	.	.	2	38	36	1	77	do. above £100 and not exceeding £200 ,,
187	2,976	.	.	.	.	.	.	.	.	.	10	.	10	do. above £200 and not exceeding £300 ,,
444	7,123	.	.	.	.	.	.	.	.	.	.	6	6	do. above £300 in value.
13,924	182,652	383	180	161	120	147	251	482	748	376	112	15	2,975	Total.
														78. Kilmallock Union, part of (*a*).
197	81	105	9	1	.	.	.	.	.	.	.	.	115	Holdings not exceeding £4 in value.
23	340	1	5	6	3	.	.	.	.	1	.	.	16	do. above £4 and not exceeding £10 ,,
31	281	.	1	2	2	1	2	1	2	.	.	.	11	do. above £10 and not exceeding £15 ,,
20	132		.	2		1	4	.	.	.	.	.	7	do. above £15 and not exceeding £20 ,,
95	639			1	.	4	7	10	.	.	.	.	22	do. above £20 and not exceeding £30 ,,
105	1,732	.	.	.	.	1	2	17	3	.	.	1	24	do. above £30 and not exceeding £40 ,,
94	936	.	.	.	.	1	1	7	9	.	.	.	18	do. above £40 and not exceeding £50 ,,
614	6,353	.	.	.	.	.	.	5	62	16	.	.	83	do. above £50 and not exceeding £100 ,,
359	5,476	.	.	.	.	.	.	.	4	30	3	.	37	do. above £100 and not exceeding £200 ,,
56	1,016	.		.	.	.	.	.	.	1	1	1	3	do. above £200 and not exceeding £300 ,,
64	1,014											2	2	do. above £300 in value.
1,658	18,500	106	15	12	5	8	16	40	80	48	4	4	338	Total.

Printed image digitised by the University of Southampton Library Digitisation Unit

TABLE 62.—Showing the Number of AGRICULTURAL HOLDINGS, classified according to RATEABLE VALUATION of HOLDINGS according

PROVINCES, COUNTIES, POOR LAW UNIONS AND CLASSIFICATION OF HOLDINGS ACCORDING TO RATEABLE VALUATION.	Number of Holdings	Rateable Valuation	POPULATION. No. of Families	POPULATION. Persons. Males.	POPULATION. Persons. Females.	POPULATION. Persons. Total.	HOUSES. Inhabited. Total.	HOUSES. Inhabited. First Class.	HOUSES. Inhabited. Second Class.	HOUSES. Inhabited. Third Class.	HOUSES. Inhabited. Fourth Class.	HOUSES. Uninhabited.
MUNSTER PROVINCE—*continued.*												
CORK COUNTY—*continued.*												
79. Kinsale Union.		£ s. d										
Holdings not exceeding £4 in value,	135	327 0 1	101	178	195	373	99	3	47	49	.	4
do. above £4 and not exceeding £10 ,,	146	1,028 10 0	142	433	400	833	142	7	66	66	3	13
do. above £10 and not exceeding £15 ,,	110	1,387 16 0	107	289	252	541	107	2	52	52	1	13
do. above £15 and not exceeding £20 ,,	105	1,855 4 0	127	350	321	671	127	2	60	63	2	10
do. above £20 and not exceeding £30 ,,	188	4,649 9 0	213	651	587	1,238	212	3	141	65	3	11
do. above £30 and not exceeding £40 ,,	124	4,330 3 0	185	559	493	1,052	185	7	93	75	5	29
do. above £40 and not exceeding £50 ,,	84	3,824 9 0	120	375	347	722	120	6	82	35	6	12
do. above £50 and not exceeding £100 ,,	201	13,814 1 10	382	1,062	995	2,057	379	35	200	135	9	63
do. above £100 and not exceeding £200 ,,	86	12,256 1 0	314	779	781	1,560	314	39	162	108	5	77
do. above £200 and not exceeding £300 ,,	16	3,866 0 0	85	245	218	463	85	13	47	25		17
do. above £300 in value, . . .	8	2,995 0 0	68	151	147	298	68	7	47	14	.	15
Total, ...	1,204	50,333 13 11	1,853	5,072	4,736	9,808	1,847	124	1,002	687	34	264
80. Macroom Union												
Holdings not exceeding £4 in value, .	588	1,036 4 0	557	1,323	1,310	2,633	555	4	440	111		5
do. above £4 and not exceeding £10 ,,	400	2,904 1 0	409	1,207	1,127	2,334	409	7	307	92	3	10
do. above £10 and not exceeding £15 ,,	291	3,695 7 0	327	1,001	959	1,960	327	13	241	70	3	8
do. above £15 and not exceeding £20 ,,	268	4,633 5 0	314	960	925	1,885	309	13	243	50	3	8
do. above £20 and not exceeding £30 ,,	364	9,042 16 0	486	1,441	1,400	2,841	483	21	369	86	4	20
do. above £30 and not exceeding £40 ,,	244	8,543 7 0	389	1,221	1,115	2,336	389	25	280	81	3	33
do. above £40 and not exceeding £50 ,,	148	6,783 6 0	267	765	718	1,483	267	34	184	47	2	30
do. above £50 and not exceeding £100 ,,	187	12,475 17 0	416	1,192	1,137	2,329	411	57	253	100	1	49
do. above £100 and not exceeding £200 ,,	56	7,354 10 0	234	653	609	1,262	232	37	138	57	.	42
do. above £200 and not exceeding £300 ,,	7	1,693 15 0	32	79	73	152	32	7	21	4	.	3
do. above £300 in value, . . .	6	2,589 8 0	56	169	155	324	56	7	41	8	.	19
Total, ...	2,559	60,799 16 0	3,487	10,011	9,528	19,539	3,470	225	2,517	706	19	236
81. Mallow Union.												
Holdings not exceeding £4 in value, .	419	829 0 0	383	876	795	1,671	380	4	191	167	15	5
do. above £4 and not exceeding £10 ,,	280	1,960 6 0	240	598	593	1,191	240	5	143	91	1	7
do. above £10 and not exceeding £15 ,,	171	2,156 19 0	151	385	377	762	151	3	106	40	2	3
do. above £15 and not exceeding £20 ,,	141	2,444 5 0	143	402	348	750	143	2	103	38	.	13
do. above £20 and not exceeding £30 ,,	217	5,392 2 6	235	654	694	1,348	233	10	163	55	5	21
do. above £30 and not exceeding £40 ,,	168	5,881 11 0	170	498	468	966	170	10	122	55	3	15
do. above £40 and not exceeding £50 ,,	149	6,615 15 0	181	506	469	975	181	8	133	37	3	3
do. above £50 and not exceeding £100 ,,	306	21,835 3 0	432	1,154	1,068	2,222	429	35	293	90	11	49
do. above £100 and not exceeding £200 ,,	153	21,134 0 6	319	932	958	1,890	316	53	187	70	6	49
do. above £200 and not exceeding £300 ,,	30	7,134 5 0	89	228	240	468	89	21	45	22	1	10
do. above £300 in value, . . .	21	10,951 12 0	127	345	332	677	126	21	82	20	.	21
Total, ...	2,055	86,334 19 0	2,470	6,578	6,342	12,920	2,458	175	1,571	665	47	194

Printed image digitised by the University of Southampton Library Digitisation Unit

with the POPULATION, HOUSES, &c., on the HOLDINGS of each CLASS of RATEABLE VALUATION; also the Number to SIZE—*continued*

No of Out-offices and Farm steadings.	Area in Statute Acres.	NUMBER AND SIZE OF HOLDINGS IN STATUTE ACRES. Not exceeding 1 Acre.	Above 1 and not exceeding 5 Acres.	Above 5 and not exceeding 10 Acres.	Above 10 and not exceeding 15 Acres.	Above 15 and not exceeding 20 Acres.	Above 20 and not exceeding 30 Acres	Above 30 and not exceeding 50 Acres	Above 50 and not exceeding 100 Acres	Above 100 and not exceeding 200 Acres	Above 200 and not exceeding 500 Acres.	Above 500 Acres	Total No of Holdings	PROVINCES, COUNTIES, POOR LAW UNIONS AND CLASSIFICATION OF HOLDINGS ACCORDING TO RATEABLE VALUATION.
														MUNSTER PROVINCE—*continued.*
														CORK COUNTY—*continued.*
														79. Kinsale Union.
226	710	35	60	27	6	7	1	2	.	.	.	.	138	Holdings not exceeding £4 in value.
412	1,727	6	30	35	39	19	14	3	.	.	.		146	do. above £4 and not exceeding £10
384	2,860	.	6	5	5	34	30	25	5	.	.		110	do above £10 and not exceeding £15
496	3,720	.	1	1	4	7	31	47	14	.	.	.	105	do. above £15 and not exceeding £20
1,044	8,778	.	2	3	3	5	24	92	57	2	.		188	do. above £20 and not exceeding £30
773	7,440	.	2	1	1	3	11	30	70	5	1	.	124	do. above £30 and not exceeding £40
626	6,700	.	1	.	.	1	1	8	56	17	.	.	84	do. above £40 and not exceeding £50
1,877	21,435	.	1	2	1	1	.	9	91	38	8	.	201	do. above £50 and not exceeding £100
1,210	16,374		.	.	.	.	.	.	8	41	36	1	36	do. above £100 and not exceeding £200
386	4,261		.		.	.	.	.	.	3	13		16	do. above £200 and not exceeding £300
305	3,959		.	.	.	.	.	.	.	.	3	3	6	do. above £300 in value.
7,739	78,509	41	103	74	59	77	112	216	301	156	61	4	1,204	Total.
														80. Macroom Union.
1,286	3,355	373	94	41	29	14	14	8	8	4	3	.	588	Holdings not exceeding £4 in value
1,635	13,835	6	12	23	27	30	71	99	92	35	5	.	400	do. above £4 and not exceeding £10
1,459	18,770	2	3	4	4	11	49	81	95	29	13	.	291	do above £10 and not exceeding £15
1,492	20,330	.	1	3	3	3	21	78	108	34	17		268	do. above £15 and not exceeding £20
2,336	33,207	.	2	2	2	6	6	92	183	54	17	.	364	do. above £20 and not exceeding £30
1,387	22,430	.	.	.	.	.	4	24	141	67	8	.	244	do. above £30 and not exceeding £40
1,276	16,253	.		.	.	.	2	3	78	55	10	.	148	do. above £40 and not exceeding £50
1,971	26,379	.	.	.	1	1	.		47	118	18	2	187	do. above £50 and not exceeding £100
1,045	11,227	.		.	.	.	.	.	1	36	19		56	do. above £100 and not exceeding £200
186	2,257	.	.	.	.	.	.	.	.	.	6	1	7	do. above £200 and not exceeding £300
241	3,863		.	.	.	.		.	.		4	2	6	do. above £300 in value.
14,316	176,906	381	112	73	36	65	167	385	753	432	120	5	2,559	Total.
														81. Mallow Union.
954	2,465	184	119	46	30	18	10	9	3	.	.	.	419	Holdings not exceeding £4 in value.
873	7,240	6	20	58	40	28	47	51	26	2	2	.	280	do above £4 and not exceeding £10
604	7,566	.	3	13	12	21	30	53	31	5	3	.	171	do above £10 and not exceeding £15
634	6,920	.	5	1	4	5	32	48	34	12		.	141	do. above £15 and not exceeding £20
1,069	12,804	1	2	.	4	6	32	80	74	16	1	1	217	do. above £20 and not exceeding £30
904	10,377	.	2	2	1	1	11	54	31	13	3	.	168	do. above £30 and not exceeding £40
997	12,365	.	.	1	.	1	2	22	36	33	4	.	149	do. above £40 and not exceeding £50
2,431	31,561	1	.	.	.	1	3	10	152	132	8	1	306	do. above £50 and not exceeding £100
1,754	29,242	.	1	1	.	.	.	.	8	111	30	2	153	do. above £100 and not exceeding £200
552	11,189	.	.	1	.	.	.		.	6	20	3	30	do. above £200 and not exceeding £300
606	14,340	.	.	1	.	1	.	.	.	1	5	13	21	do. above £300 in value.
11,378	146,569	192	152	124	91	82	167	327	495	331	74	20	2,055	Total.

Printed image digitised by the University of Southampton Library Digitisation Unit

TABLE 62.—Showing the Number of AGRICULTURAL HOLDINGS, classified according to RATEABLE VALUATION, of HOLDINGS according

PROVINCES, COUNTIES, POOR LAW UNIONS AND CLASSIFICATION OF HOLDINGS ACCORDING TO RATEABLE VALUATION.	Number of Holdings	Rateable Valuation	POPULATION.				HOUSES.					
			No. of Families	Persons.			Inhabited.					Uninhabited
				Males	Females	Total.	Total.	First Class.	Second Class.	Third Class.	Fourth Class	
MUNSTER PROVINCE—*continued.*												
CORK COUNTY—*continued.*												
82. Middleton Union.		£ s. d										
Holdings not exceeding £4 in value,	337	650 6 6	306	658	663	1,321	305	1	230	72	2	7
do. above £4 and not exceeding £10 „	166	1,156 0 8	122	299	289	588	122	3	70	45	4	5
do. above £10 and not exceeding £15 „	127	1,626 0 0	124	329	318	647	124	5	74	43	2	10
do. above £15 and not exceeding £20 „	126	2,207 15 0	147	363	353	716	145	2	97	42	4	7
do. above £20 and not exceeding £30 „	205	5,172 4 0	232	661	579	1,240	231	7	153	60	2	10
do. above £30 and not exceeding £40 „	163	5,736 18 0	204	589	565	1,154	204	6	150	45	4	10
do. above £40 and not exceeding £50 „	112	5,010 13 0	145	411	365	776	145	9	101	35	.	8
do. above £50 and not exceeding £100 „	319	22,425 0 0	543	1,546	1,447	2,993	543	35	342	160	6	46
do. above £100 and not exceeding £200 „	113	16,465 14 0	301	853	613	1,666	301	51	172	76	2	67
do. above £200 and not exceeding £300 „	28	6,735 15 0	139	400	388	788	139	25	88	27	1	20
do. above £300 in value, ...	28	13,654 5 0	230	571	542	1,113	227	26	146	55	.	31
Total, ...	1,731	80,850 10 2	2,493	6,680	6,322	13,002	2,486	167	1,623	669	27	224
83. Millstreet Union.												
Holdings not exceeding £4 in value, .	359	618 11 0	352	821	777	1,596	351	.	221	124	6	8
do. above £4 and not exceeding £10 „	242	1,753 13 0	269	702	678	1,380	269	2	140	117	10	2
do. above £10 and not exceeding £15 „	269	2,614 0 0	243	651	635	1,286	242	1	139	95	7	1
do. above £15 and not exceeding £20 „	143	2,497 10 6	185	501	474	975	185	3	109	64	9	3
do. above £20 and not exceeding £30 „	191	4,709 8 0	259	778	716	1,494	259	7	171	66	15	13
do. above £30 and not exceeding £40 „	57	1,953 15 0	90	263	222	485	90	6	62	16	4	.
do. above £40 and not exceeding £50 „	49	2,263 16 0	84	240	233	473	83	5	53	23	2	5
do. above £50 and not exceeding £100 „	55	3,763 3 0	112	325	282	607	110	20	58	23	4	4
do. above £100 and not exceeding £200 „	20	2,904 10 0	55	126	141	267	55	12	26	15	2	13
do. above £200 and not exceeding £300 „	1	245 10 0	18	35	34	69	16	1	13	2	.	3
do. above £300 in value . . .	.	.	.	.	.	.	.	.	.	.	.	.
Total, ...	1,326	23,321 18 6	1,667	4,442	4,192	8,634	1,660	57	992	552	59	51
61. Mitchelstown Union, part of (*a*).												
Holdings not exceeding £4 in value, .	339	542 6 0	291	663	575	1,238	287	2	146	135	4	1
do. above £4 and not exceeding £10 „	222	1,524 10 0	142	335	347	682	141	1	76	62	2	3
do. above £10 and not exceeding £15 „	137	1,729 7 0	115	292	282	574	115	3	83	28	1	2
do. above £15 and not exceeding £20 „	113	1,967 15 0	91	247	241	488	91	.	69	21	1	4
do. above £20 and not exceeding £30 „	142	3,465 2 6	131	355	365	720	131	2	107	22	.	7
do. above £30 and not exceeding £40 „	97	3,336 10 0	86	272	249	521	86	.	73	13	.	4
do. above £40 and not exceeding £50 „	65	3,034 13 0	63	171	181	352	63	1	54	6	.	5
do. above £50 and not exceeding £100 „	101	6,884 10 10	110	334	337	671	110	6	87	15	2	15
do. above £100 and not exceeding £200 „	22	2,946 14 4	30	96	98	194	30	6	18	6	.	3
do. above £200 and not exceeding £300 „	—	.	.	.	.	.	.	.	.	.	—	—
do. above £300 in value, . . .	3	2,129 10 0	35	85	65	130	33	2	18	13	.	4
Total, ...	1,244	27,610 18 8	1,094	2,830	2,710	5,570	1,087	23	731	323	10	48

(*a*) The remainder of the Union of Mitchelstown is in the County of Limerick.

Printed image digitised by the University of Southampton Library Digitisation Unit

with the POPULATION, HOUSES, &c., on the HOLDINGS of each CLASS of RATEABLE VALUATION; also the Number to SIZE—*continued.*

No of Out-offices and Farm steadings	Area in Statute Acres.	NUMBER AND SIZE OF HOLDINGS IN STATUTE ACRES. Not exceeding 1 Acre.	Above 1 and not exceeding 5 Acres.	Above 5 and not exceeding 10 Acres.	Above 10 and not exceeding 15 Acres.	Above 15 and not exceeding 20 Acres	Above 20 and not exceeding 30 Acres.	Above 30 and not exceeding 50 Acres	Above 50 and not exceeding 100 Acres	Above 100 and not exceeding 200 Acres.	Above 200 and not exceeding 500 Acres.	Above 500 Acres.	Total No of Holdings.	PROVINCES, COUNTIES, POOR LAW UNIONS AND CLASSIFICATION OF HOLDINGS ACCORDING TO RATEABLE VALUATION.
														MUNSTER PROVINCE—*continued*
														CORK COUNTY—*continued.*
														82. Middleton Union.
742	979	221	85	14	7	3	3	3	1	.	.	.	337	Holdings not exceeding £4 in value.
461	2,454	8	38	57	18	13	14	12	4	2	.	.	166	do. above £4 and not exceeding £10
687	2,742	.	3	12	33	33	26	15	5	.	.	.	127	do. above £10 and not exceeding £15
745	3,752	1	4	5	12	31	30	29	15	1	.	.	128	do. above £15 and not exceeding £20
1,395	8,484		1	2	.	16	45	111	26	3	.	1	205	do. above £20 and not exceeding £30
1,296	8,312			2	.	4	18	87	01	11	.	.	163	do. above £30 and not exceeding £40
351	7,024	1	1	1	1	.	2	37	55	14	.	.	112	do. above £40 and not exceeding £50
3,428	32,506		.	.	4	2	2	24	162	116	9	.	319	do. above £50 and not exceeding £100
1,706	19,544		.	.	.	.	.	.	7	86	25	.	118	do. above £100 and not exceeding £200
719	7,774		.	.	.	.	.	1	.	4	22	1	28	do. above £200 and not exceeding £300
926	13,701	.		.	.	.	.	.	.	.	17	11	28	do. above £300 in value.
12,986	107,772	231	132	93	75	102	140	299	336	237	73	13	1,731	Total.
														83. Millstreet Union.
722	2,943	155	90	35	26	16	14	14	4	2	1	.	359	Holdings not exceeding £4 in value
836	8,836	.	4	11	23	40	56	60	38	9	1	.	242	do above £4 and not exceeding £10
835	9,050		.	.	3	3	56	92	42	11	2	.	209	do above £10 and not exceeding £15
727	8,909	.	.	.	.	1	6	69	51	15	1	.	143	do above £15 and not exceeding £20
1,090	15,848	.	1	1	1	1	4	49	99	31	2	2	191	do above £20 and not exceeding £30
449	4,300	.	.	.	.	.	.	.	45	11	1	.	57	do. above £30 and not exceeding £40
356	7,334	.	.	.	.	.	.	2	31	13	3	.	49	do. above £40 and not exceeding £50
527	8,801	.	.	.	.	.	.	.	5	44	5	1	55	do. above £50 and not exceeding £100
286	5,416		.	.	.	.	.	.	.	6	14	.	20	do. above £100 and not exceeding £200
49	571		.	.		.		.	.	.	.	1	1	do above £200 and not exceeding £300
.	.		.	.		.	.	.	.	.	.	.	.	do above £300 in value.
5,577	73,168	155	95	47	55	61	136	286	315	142	30	4	1,326	Total.
														84. Mitchelstown Union, part of (*a*).
645	1,490	189	69	47	8	7	11	8	.	.	.	.	339	Holdings not exceeding £4 in value.
603	3,068	12	29	46	56	43	26	8	2	.	.	.	222	do above £4 and not exceeding £10
441	4,083	.	1	10	13	32	42	26	12	.	.	1	137	do. above £10 and not exceeding £15
396	3,716	.	.	.	2	8	60	29	13	1	.	.	113	do. above £15 and not exceeding £20
626	6,265	.	.	.	2	2	25	73	39	1	.	.	142	do. above £20 and not exceeding £30
451	5,317	.	.	.	.	1	5	42	40	9	.	.	97	do. above £30 and not exceeding £40
346	4,712	.	.	.	.	.	.	6	56	6	.	.	68	do above £40 and not exceeding £50
648	9,186	.	.	.	.	.	.	3	71	27	.	.	101	do above £50 and not exceeding £100
218	4,374	.	.	.	.	.	.	.	.	19	2	1	22	do above £100 and not exceeding £200
.	.	.	.	.	.	.	.	.	.	.	.	.	.	do above £200 and not exceeding £300
136	2,075	.	.	.	.	.	.	.	.	.	2	1	3	do above £300 in value
4,508	44,889	201	99	103	81	93	169	195	233	63	4	3	1,244	Total

Printed image digitised by the University of Southampton Library Digitisation Unit

TABLE 62.—Showing the Number of AGRICULTURAL HOLDINGS, classified according to RATEABLE VALUATION, of HOLDINGS according

PROVINCES, COUNTIES, POOR LAW UNIONS AND CLASSIFICATION OF HOLDINGS ACCORDING TO RATEABLE VALUATION.	Number of Holdings	Rateable Valuation	POPULATION. No. of Families	POPULATION. Persons. Males.	POPULATION. Persons. Females.	POPULATION. Persons. Total.	HOUSES. Inhabited. Total.	HOUSES. Inhabited. First Class.	HOUSES. Inhabited. Second Class.	HOUSES. Inhabited. Third Class.	HOUSES. Inhabited. Fourth Class.	HOUSES. Uninhabited
MUNSTER PROVINCE—*continued.*												
CORK COUNTY—*continued.*												
85. Skibbereen Union.		£ s d										
Holdings not exceeding £4 in value, .	542	1,207 9 5	492	1,261	1,187	2,448	432	1	301	178	2	11
do. above £4 and not exceeding £10 „	1,020	7,241 9 6	1,076	3,098	2,829	5,927	1,071	12	650	404	5	32
do above £10 and not exceeding £15 „	567	7,028 9 0	619	1,869	1,771	3,640	619	11	503	101	4	32
do above £15 and not exceeding £20 „	339	5,885 19 4	410	1,286	1,166	2,452	408	24	334	47	3	35
do above £20 and not exceeding £30 „	270	6,525 0 10	301	1,101	1,057	2,158	360	41	272	43	4	52
do. above £30 and not exceeding £40 „	97	3,348 7 6	150	499	428	927	157	21	116	19	1	20
do above £40 and not exceeding £50 „	55	2,477 5 3	103	276	255	531	100	14	69	16	1	20
do above £50 and not exceeding £100 „	59	3,803 7 0	160	435	427	862	158	40	102	16	.	22
do. above £100 and not exceeding £200 „	17	2,369 0 0	99	214	217	431	97	17	66	13	1	22
do above £200 and not exceeding £300 „	2	460 0 0	3	11	10	21	3	1	2	.	.	2
do above £300 in value, . . .	2	667 15 0	15	45	34	82	15	1	9	5	.	3
Total, ...	2,970	41,014 3 3	3,497	10,098	9,381	19,479	3,470	183	2,424	842	21	252
86 Skull Union.												
Holdings not exceeding £4 in value, .	325	870 0 0	299	708	661	1,369	298	1	112	182	3	4
do. above £4 and not exceeding £10 „	556	3,862 12 0	574	1,636	1,523	3,159	574	9	307	250	8	11
do above £10 and not exceeding £15 „	223	2,765 9 0	248	754	681	1,435	248	8	178	60	2	12
do above £15 and not exceeding £20 „	123	2,151 5 0	156	471	426	897	155	14	117	23	1	11
do. above £20 and not exceeding £30 „	78	1,887 9 6	107	330	284	614	107	12	75	16	4	7
do above £30 and not exceeding £40 „	28	990 6 0	48	122	156	278	48	9	30	8	1	5
do. above £40 and not exceeding £50 „	7	312 2 4	14	36	35	71	14	3	11	.	.	1
do above £50 and not exceeding £100 „	10	657 10 0	39	105	104	209	39	7	24	8	.	4
do. above £100 and not exceeding £200 „	1	187 0 0	8	22	8	30	8	1	6	1	.	.
do above £200 and not exceeding £300 .	1	213 0 0	1	4	4	8	1	.	1	.	.	.
do. above £300 in value, . . .	.	.	.	.	.	.	.	.	.	.	.	.
Total, ...	1,352	13,896 13 10	1,494	4,188	3,882	8,070	1,492	64	861	548	19	56
87. Youghal Union, part of (a).												
Holdings not exceeding £4 in value,	283	541 5 0	259	626	526	1,152	257	1	189	66	1	3
do above £4 and not exceeding £10 „	101	744 6 0	88	221	209	430	91	1	48	42	.	5
do. above £10 and not exceeding £15 „	69	910 0 0	62	199	168	367	68	3	39	16		1
do above £15 and not exceeding £20 „	59	1,026 15 0	65	164	166	330	65	5	36	24		
do. above £20 and not exceeding £30 „	65	2,128 16 0	77	226	207	433	77	5	51	21		3
do above £30 and not exceeding £40 „	58	2,037 10 0	61	191	168	359	60	2	44	14		1
do. above £40 and not exceeding £50 „	45	2,050 5 0	40	104	111	215	40	3	30	7		4
do above £50 and not exceeding £100 „	108	7,620 17 0	133	405	378	783	128	17	78	31	2	16
do above £100 and not exceeding £200 „	40	5,716 0 0	76	206	199	405	75	18	42	15		22
do above £200 and not exceeding £300 „	9	2,039 10 0	23	69	56	125	28	6	13	9	.	2
do. above £300 in value, . .	2	855 10 0	8	27	22	49	8	2	4	2	.	1
Total, ...	864	25,700 14 0	897	2,436	2,210	4,646	887	63	574	247	3	70

(a) The remainder of the Union of Youghal is in the County of Waterford.

Printed image digitised by the University of Southampton Library Digitisation Unit

with the POPULATION, HOUSES, &c., on the HOLDINGS of each CLASS of RATEABLE VALUATION; also the Number to SIZE—*continued.*

No of Out-offices and Farm-steadings.	Area in Statute Acres.	NUMBER AND SIZE OF HOLDINGS IN STATUTE ACRES. Not exceeding 1 Acre	Above 1 and not exceeding 5 Acres.	Above 5 and not exceeding 10 Acres.	Above 10 and not exceeding 15 Acres.	Above 15 and not exceeding 20 Acres.	Above 20 and not exceeding 30 Acres.	Above 30 and not exceeding 50 Acres	Above 50 and not exceeding 100 Acres.	Above 100 and not exceeding 200 Acres.	Above 200 and not exceeding 500 Acres	Above 500 Acres.	Total No of Holdings.	PROVINCES, COUNTIES, POOR LAW UNIONS AND CLASSIFICATION OF HOLDINGS ACCORDING TO RATEABLE VALUATION
														MUNSTER PROVINCE.—*continued.*
														CORK COUNTY.—*continued.*
														85 Skibbereen Union.
1,081	3,673	209	116	100	42	30	26	4	6	.	.	.	512	Holdings not exceeding £4 in value.
3,823	24,387	6	28	132	161	210	244	190	42	5	2	.	1,020	do above £4 and not exceeding £10 „
2,950	21,418	4	6	6	24	54	141	236	90	5	1	.	567	do. above £10 and not exceeding £15 „
1,977	17,752	.	1	2	6	4	42	149	122	12	1	.	339	do above £15 and not exceeding £20 „
1,367	16,937	.	1	5	6	5	18	84	123	26	2	.	270	do above £20 and not exceeding £30 „
846	8,510	.	1	.	.	3	1	6	66	16	4	.	97	do. above £30 and not exceeding £40 „
583	5,837	.	.	.	.	.	.	1	30	22	2	.	55	do. above £40 and not exceeding £50 „
808	7,428	.	1	.	1	.	.	1	18	32	6	.	59	do. above £50 and not exceeding £100 „
405	3,930	.	.	.	.	.	.	.	.	8	9	.	17	do. above £100 and not exceeding £200 „
34	606	.	.	.	.	.	.	.	.	.	2	.	2	do. above £200 and not exceeding £300 „
32	539	.	.	.	.	.	.	.	.	1	1	.	2	do. above £300 in value
14,356	111,317	219	154	254	240	306	472	671	497	127	36	.	2,970	Total,
														86 Skull Union
897	5,043	15	42	100	48	42	42	30	6	.	.	.	325	Holdings not exceeding £4 in value.
2,465	18,067	1	14	22	60	98	135	155	64	7	.	.	556	do. above £4 and not exceeding £10 „
1,209	3,812	.	.	1	5	15	57	85	56	4	.	.	223	do. above £10 and not exceeding £15 „
847	8,231	.	.	1	1	1	15	39	52	11	3	.	123	do. above £15 and not exceeding £20 „
620	7,145	.	.	.	.	.	2	14	40	19	3	.	78	do. above £20 and not exceeding £30 „
296	3,117	.	.	.	.	2	.	.	12	11	3	.	28	do. above £30 and not exceeding £40 „
74	759	.	.	.	.	.	.	.	3	4	.	.	7	do. above £40 and not exceeding £50 „
206	1,874	.	.	.	.	.	.	.	4	2	3	1	10	do. above £50 and not exceeding £100 „
53	294	.	.	.	.	.	.	.	.	.	1	.	1	do. above £100 and not exceeding £200 „
6	200	.	.	.	.	.	.	.	.	1	.	.	1	do above £200 and not exceeding £300 „
.	.	.	.	.	.	.	.	.	.	.	.	.	.	do. above £300 in value.
6,763	54,542	16	56	124	114	158	251	323	237	59	13	1	1,352	Total.
														87. Youghal Union, part of (*a*).
612	820	175	77	18	5	6	4	2	1	.	.	.	288	Holdings not exceeding £4 in value.
325	1,440	1	17	52	20	9	11	9	2		.	.	101	do. above £4 and not exceeding £10 „
267	1,614	1	2	12	11	11	20	7	4	1	.	.	69	do above £10 and not exceeding £15 „
309	1,848	1	2	3	4	12	11	17	9	.		.	59	do. above £15 and not exceeding £20 „
431	3,700	.	1	.	2	7	25	29	15	6	.		85	do. above £20 and not exceeding £30 „
368	2,834	.	.	1	3	3	3	23	22	3	.		58	do. above £30 and not exceeding £40 „
232	3,136	.		.		.	2	9	29	5			45	do above £40 and not exceeding £50 „
836	9,836		.	2			5	6	69	22	4		108	do. above £50 and not exceeding £100 „
522	6,771	.	.	.		.	.	.	6	28	5	1	40	do. above £100 and not exceeding £200 „
164	2,553	.	.	.				.		2	6	1	9	do. above £200 and not exceeding £300 „
67	646		.	.				.	.		2	.	2	do. above £300 in value.
4,239	35,198	178	99	68	45	48	81	102	157	67	17	2	864	Total.

Printed image digitised by the University of Southampton Library Digitisation Unit

TABLE 62.—Showing the Number of AGRICULTURAL HOLDINGS, classified according to RATEABLE VALUATION, of HOLDINGS according

PROVINCES, COUNTIES, POOR LAW UNIONS AND CLASSIFICATION OF HOLDINGS ACCORDING TO RATEABLE VALUATION.	Number of Holdings.	Rateable Valuation	POPULATION. No. of Families	POPULATION. Persons. Males	POPULATION. Persons. Females.	POPULATION. Persons. Total.	HOUSES. Inhabited. Total.	HOUSES. Inhabited. First Class	HOUSES. Inhabited. Second Class.	HOUSES. Inhabited. Third Class.	HOUSES. Inhabited. Fourth Class	HOUSES. Unhabited.
MUNSTER PROVINCE.—*continued.*												
KERRY COUNTY.												
88. Cahersiveen Union.		£ s. d.										
Holdings not exceeding £4 in value, .	1,073	2,523 0 1	1,130	2,915	2,758	5,673	1,126	4	242	836	44	18
do. above £4 and not exceeding £10	1,250	8,231 10 4	1,401	4,304	3,881	8,185	1,400	5	557	801	37	24
do. above £10 and not exceeding £15	307	3,766 10 6	363	1,195	1,125	2,320	330	6	207	161	6	16
do. above £15 and not exceeding £20	109	1,990 17 0	139	446	398	844	138	7	87	42	2	5
do. above £20 and not exceeding £30	61	1,388 19 0	95	306	267	573	94	4	56	30	4	8
do. above £30 and not exceeding £40	15	509 15 0	22	72	83	155	22	8	14	.	.	2
do. above £40 and not exceeding £50	11	484 5 0	26	79	66	145	24	10	11	2	1	2
do. above £50 and not exceeding £100	7	369 10 0	24	52	63	115	16	9	6	1	.	12
do. above £100 and not exceeding £200	2	221 0 0	6	20	28	48	6	2	3	1	.	.
do. above £200 and not exceeding £300	2	451 5 0	71	170	155	325	58	1	32	25	.	3
do. above £300 in value, ...	1	351 19 0	28	64	70	134	27	2	24	1	.	5
Total, ...	2,838	20,288 16 11	3,325	9,623	8,894	18,517	3,291	58	1,239	1,900	94	95
89 Dingle Union												
Holdings not exceeding £4 in value, .	450	951 7 0	420	1,351	1,163	2,514	417	.	84	322	11	3
do. above £4 and not exceeding £10	636	4,707 17 0	738	2,440	2,271	4,711	736	1	233	485	17	8
do. above £10 and not exceeding £15	379	4,755 1 6	417	1,600	1,415	3,015	416	3	216	192	5	8
do. above £15 and not exceeding £20	180	3,133 16 1	209	860	749	1,609	209	8	130	65	6	3
do. above £20 and not exceeding £30	131	3,319 8 0	153	669	587	1,256	158	7	111	37	3	3
do. above £30 and not exceeding £40	42	1,658 19 13	49	185	163	348	48	3	35	9	1	3
do. above £40 and not exceeding £50	15	665 11 0	21	95	74	169	21	.	13	8	.	4
do. above £50 and not exceeding £100	18	1,305 10 0	23	105	92	197	23	12	8	3	.	3
do. above £100 and not exceeding £200	5	660 15 0	14	34	30	64	13	4	9	.	.	.
do. above £200 and not exceeding £300	.	.	.	.	.	.	.	.	.	.	.	.
do. above £300 in value, ...	.	.	.	.	.	.	.	.	.	.	.	.
Total, ...	1,912	21,158 5 5	2,049	7,339	6,544	13,883	2,041	38	839	1,121	43	40
90. Kenmare Union.												
Holdings not exceeding £4 in value,	502	1,310 7 6	451	1,217	1,163	2,380	447	4	112	322	9	11
do. above £4 and not exceeding £10	881	5,975 9 0	912	2,854	2,723	5,577	884	9	412	443	20	15
do. above £10 and not exceeding £15	296	3,612 9 0	332	1,147	1,066	2,213	328	10	215	99	4	2
do. above £15 and not exceeding £20	116	2,009 18 0	137	445	410	855	134	13	85	34	2	8
do. above £20 and not exceeding £30	70	1,653 11 0	86	288	256	544	85	11	55	18	1	8
do. above £30 and not exceeding £40	26	841 1 0	57	153	164	317	55	10	34	11	.	7
do. above £40 and not exceeding £50	4	146 5 0	8	14	18	32	8	2	2	4	.	.
do. above £50 and not exceeding £100	13	928 8 0	42	94	102	196	41	7	18	16	.	6
do. above £100 and not exceeding £200	4	569 11 0	29	64	75	139	29	8	17	4	.	2
do. above £200 and not exceeding £300	4	885 18 0	13	29	46	75	13	4	8	1	.	.
do. above £300 in value, ...	1	312 0 0	6	14	11	25	6	1	5	.	.	3
Total, ...	1,917	18,244 17 6	2,073	6,319	6,034	12,353	2,030	79	963	952	36	65

Printed image digitised by the University of Southampton Library Digitisation Unit

with the POPULATION, HOUSES, &c., on the HOLDINGS of each CLASS of RATEABLE VALUATION; also the Number to SIZE—*continued.*

No. of Out-offices and Farm-steadings.	Area in Statute Acres.	NUMBER AND SIZE OF HOLDINGS IN STATUTE ACRES. Not exceeding 1 Acre.	Above 1 and not exceeding 5 Acres.	Above 5 and not exceeding 10 Acres.	Above 10 and not exceeding 15 Acres.	Above 15 and not exceeding 20 Acres.	Above 20 and not exceeding 30 Acres.	Above 30 and not exceeding 50 Acres.	Above 50 and not exceeding 100 Acres.	Above 100 and not exceeding 200 Acres.	Above 200 and not exceeding 500 Acres.	Above 500 Acres.	Total No. of Holdings.	PROVINCES, COUNTIES, POOR LAW UNIONS AND CLASSIFICATION OF HOLDINGS ACCORDING TO RATEABLE VALUATION.
														MUNSTER PROVINCE.—*continued.*
														KERRY COUNTY.
														88. Cahersiveen Union.
2,364	23,244	13	138	228	190	141	167	114	57	17	3	.	1,073	Holdings not exceeding £4 in value.
4,348	79,379	2	4	12	59	110	245	355	271	132	58	5	1,250	do. above £4 and not exceeding £10
1,366	32,792	.	2	.	3	3	26	81	89	68	30	5	307	do. above £10 and not exceeding £15
553	18,319	.	.	.	.	2	3	21	36	23	17	7	109	do. above £15 and not exceeding £20
348	11,472	.	.	.	.	1	1	6	18	18	12	5	61	do. above £20 and not exceeding £30
132	2,126	.	.	.	.	.	.	1	7	4	2	1	15	do. above £30 and not exceeding £40
114	1,165	.	1	.	.	.	.	.	7	1	2	.	11	do. above £40 and not exceeding £50
84	879	.	.	.	1	.	.	1	2	3	.	.	7	do. above £50 and not exceeding £100
32	480	.	.	.	1	.	.	.	.	.	1	.	2	do. above £100 and not exceeding £200
84	2,238	.	.	.	.	1	.	.	.	.	.	1	2	do. above £200 and not exceeding £300
75	1,451	.	.	.	.	.	.	.	.	.	.	1	1	do. above £300 in value.
9,490	173,545	20	145	240	254	258	439	579	487	266	125	25	2,838	Total.
														89. Dingle Union.
789	7,807	26	116	109	31	38	52	41	37	.	.	.	450	Holdings not exceeding £4 in value.
1,938	28,151	1	10	41	43	114	163	170	103	27	14	.	686	do. above £4 and not exceeding £10
1,368	27,777	.	3	1	15	14	36	126	135	33	12	4	379	do. above £10 and not exceeding £15
519	14,109	.	.	.	5	6	13	38	84	31	2	1	180	do. above £15 and not exceeding £20
757	18,955	.	1	.	1	2	6	15	56	37	7	6	131	do. above £20 and not exceeding £30
268	6,958	.	1	.	.	.	2	6	18	14	4	3	48	do. above £30 and not exceeding £40
94	2,282	.	.	.	.	.	.	.	4	9	2	.	15	do. above £40 and not exceeding £50
103	4,947	.	.	.	1	.	.	.	2	7	6	2	18	do. above £50 and not exceeding £100
59	1,408	.	.	.	.	.	.	.	.	2	3	.	5	do. above £100 and not exceeding £200
.	.	.	.	.	.	.	.	.	.	.	.	.	.	do. above £200 and not exceeding £300
.	.	.	.	.	.	.	.	.	.	.	.	.	.	do. above £300 in value.
6,236	112,394	27	131	151	96	174	272	396	439	160	50	16	1,912	Total.
														90. Kenmare Union.
1,112	13,971	13	28	81	83	83	90	76	81	9	8	.	502	Holdings not exceeding £4 in value.
2,879	70,913	.	2	21	23	40	111	203	266	157	53	5	881	do. above £4 and not exceeding £10
1,222	39,052	.	2	.	2	4	14	39	83	110	39	3	296	do. above £10 and not exceeding £15
594	22,835	.	.	.	.	1	3	12	37	27	26	8	116	do. above £15 and not exceeding £20
378	12,644	.	1	.	.	.	5	7	13	16	20	3	70	do. above £20 and not exceeding £30
237	6,347	.	.	.	.	.	1	2	5	6	10	2	26	do. above £30 and not exceeding £40
30	1,312	.	.	.	.	.	.	1	.	1	1	1	4	do. above £40 and not exceeding £50
156	4,608	.	.	.	.	.	.	.	1	4	6	2	13	do. above £50 and not exceeding £100
101	2,262	.	.	.	.	.	.	.	.	1	2	1	4	do. above £100 and not exceeding £200
65	3,379	.	1	.	.	.	.	.	1	.	.	2	4	do. above £200 and not exceeding £300
59	446	.	.	.	.	.	.	.	.	.	1	.	1	do. above £300 in value.
6,889	177,769	13	34	102	108	128	224	340	442	331	165	27	1,917	Total.

Printed image digitised by the University of Southampton Library Digitisation Unit

TABLE 62.—Showing the Number of AGRICULTURAL HOLDINGS, classified according to RATEABLE VALUATION of HOLDINGS according

PROVINCES, COUNTIES, POOR LAW UNIONS AND CLASSIFICATION OF HOLDINGS ACCORDING TO RATEABLE VALUATION.	Number of Holdings	Rateable Valuation.	POPULATION. No. of Families.	POPULATION. Persons. Males.	POPULATION. Persons. Females.	POPULATION. Persons. Total.	HOUSES. Inhabited. Total.	HOUSES. Inhabited. First Class.	HOUSES. Inhabited. Second Class.	HOUSES. Inhabited. Third Class.	HOUSES. Inhabited. Fourth Class.	HOUSES. Uninhabited.
MUNSTER PROVINCE—*continued.*												
KERRY COUNTY—*continued.*												
91 Killarney Union.		£ s. d.										
Holdings not exceeding £4 in value,	1,450	2,531 3 0	1,488	3,792	3,515	7,307	1,480	9	331	1,062	78	46
do. above £4 and not exceeding £10	1,042	7,573 2 0	1,115	3,585	3,218	6,803	1,106	13	378	683	32	16
do. above £10 and not exceeding £15	611	7,375 13 0	666	2,029	1,927	3,956	655	5	342	289	19	12
do. above £15 and not exceeding £20	353	6,214 18 0	421	1,274	1,166	2,440	411	12	223	169	7	13
do. above £20 and not exceeding £30	431	10,645 13 0	566	2,124	1,921	4,045	557	24	362	152	19	21
do. above £30 and not exceeding £40	183	6,302 18 6	254	801	734	1,535	248	11	154	72	11	7
do. above £40 and not exceeding £50	96	4,280 2 0	130	436	498	934	120	15	77	28	9	6
do. above £50 and not exceeding £100	153	10,273 3 0	300	875	930	1,805	293	32	164	85	12	29
do. above £100 and not exceeding £200	36	3,494 17 0	127	352	330	682	126	15	76	29	6	7
do. above £200 and not exceeding £300	5	1,244 18 0	29	59	74	133	26	4	13	3	.	9
do. above £300 in value,	4	1,516 10 0	83	189	207	396	83	7	68	8		14
Total,	4,369	61,452 17 6	5,179	15,516	14,520	30,036	5,114	147	2,188	2,586	193	174
92 Listowel Union, part of (*a*).												
Holdings not exceeding £4 in value,	1,747	2,879 9 10	1,623	4,181	3,994	8,175	1,608	11	499	977	121	19
do. above £4 and not exceeding £10	654	4,629 9 0	689	1,980	2,018	3,998	687	6	300	364	17	17
do. above £10 and not exceeding £15	420	5,327 2 0	458	1,385	1,300	2,685	451	4	235	191	21	10
do. above £15 and not exceeding £20	315	5,494 5 6	347	1,051	1,045	2,096	346	4	211	114	17	14
do. above £20 and not exceeding £30	411	10,128 19 0	503	1,597	1,610	3,207	502	9	303	161	24	20
do. above £30 and not exceeding £40	182	6,272 14 0	254	819	805	1,624	252	7	155	80	10	16
do. above £40 and not exceeding £50	93	4,210 11 0	135	429	447	876	133	11	71	42	9	7
do. above £50 and not exceeding £100	131	8,605 13 0	275	860	827	1,687	269	19	134	92	24	14
do. above £100 and not exceeding £200	28	3,534 10 6	69	194	189	383	69	16	23	25	5	11
do. above £200 and not exceeding £300	4	757 5 0	19	34	46	80	19	2	14	3	.	5
do. above £300 in value,	7	2,305 0 0	78	182	180	362	76	6	23	34	13	11
Total,	3,992	54,234 18 10	4,450	12,712	12,461	25,173	4,412	95	1,973	2,083	261	144
93 Tralee Union.												
Holdings not exceeding £4 in value,	1,262	2,121 19 0	1,234	3,267	3,078	6,345	1,228	7	423	720	78	13
do. above £4 and not exceeding £10	871	5,979 14 2	971	2,822	2,733	5,555	969	11	423	479	56	25
do. above £10 and not exceeding £15	461	5,697 16 0	537	1,651	1,562	3,213	535	10	234	211	30	12
do. above £15 and not exceeding £20	349	6,112 2 0	413	1,304	1,252	2,556	413	8	248	142	15	15
do. above £20 and not exceeding £30	442	10,932 11 6	578	1,782	1,720	3,502	570	21	343	182	24	11
do. above £30 and not exceeding £40	258	8,752 2 0	323	1,105	1,022	2,127	319	15	219	73	12	4
do. above £40 and not exceeding £50	148	7,616 8 0	206	685	649	1,334	203	13	138	42	10	3
do. above £50 and not exceeding £100	225	14,627 10 0	349	1,166	1,076	2,242	347	38	191	99	19	21
do. above £100 and not exceeding £200	45	5,872 15 0	110	333	353	686	110	20	54	32	4	9
do. above £200 and not exceeding £300	5	1,240 10 0	29	67	80	137	29	6	18	5	–	1
do. above £300 in value,	4	1,935 5 0	60	120	148	268	55	7	36	12	.	11
Total,	4,068	70,888 12 8	4,810	14,292	13,673	27,965	4,778	156	2,377	1,987	248	135

(*a*) The remainder of the Union of Listowel is in the County of Limerick.

Printed image digitised by the University of Southampton Library Digitisation Unit

with the POPULATION, HOUSES, &c., on the HOLDINGS of each CLASS of RATEABLE VALUATION; also the Number to SIZE—*continued*

No of Out-offices and Farm steadings	Area in Statute Acres.	NUMBER AND SIZE OF HOLDINGS IN STATUTE ACRES. Not exceeding 1 Acre.	Above 1 and not exceeding 5 Acres.	Above 5 and not exceeding 10 Acres.	Above 10 and not exceeding 15 Acres	Above 15 and not exceeding 20 Acres.	Above 20 and not exceeding 30 Acres	Above 30 and not exceeding 50 Acres	Above 50 and not exceeding 100 Acres	Above 100 and not exceeding 200 Acres.	Above 200 and not exceeding 500 Acres	Above 500 Acres.	Total No of Holdings.	PROVINCES, COUNTIES, POOR LAW UNIONS AND CLASSIFICATION OF HOLDINGS ACCORDING TO RATEABLE VALUATION.
														MUNSTER PROVINCE—*continued.*
														KERRY COUNTY—*continued.*
														91 Killarney Union
2,765	20,783	207	331	329	210	122	121	74	38	16	1	1	1,450	Holdings not exceeding £4 in value.
3,131	51,747	9	29	56	93	128	231	258	129	67	33	6	1,042	do. above £4 and not exceeding £10
2,189	39,483	1	1	14	9	29	148	212	127	37	27	8	611	do above £10 and not exceeding £15
1,384	27,524	.	.	5	4	10	48	151	98	21	15	3	358	do. above £15 and not exceeding £20
1,996	39,282		.	3	3	8	26	125	208	38	10	10	431	do above £20 and not exceeding £30
940	17,315	.	.	.	.	1	4	35	99	34	8	2	183	do. above £30 and not exceeding £40
532	9,321	.	1		.	.	.	8	56	30	3	.	96	do. above £40 and not exceeding £50
1,255	20,060	.	1	1	1	2	3	7	53	73	10	2	153	do above £50 and not exceeding £100
449	6,121	.	.	3	.	1	.	.	4	17	11	.	36	do. above £100 and not exceeding £200
155	2,002	.	.	.	.	.	.	.	.	.	5	.	5	do. above £200 and not exceeding £300
187	1,842	.	.	.	.	.	.	.	.	1	1	2	4	do. above £300 in value.
14,963	235,780	217	363	411	320	301	582	868	812	334	124	37	4,369	Total.
														92 Listowel Union, part of (*a*).
2,910	11,596	515	692	251	135	81	45	28	13	7	.	.	1,747	Holdings not exceeding £4 in value.
1,977	21,218	4	13	80	75	104	163	112	75	22	2	1	654	do. above £4 and not exceeding £10
1,485	18,070	4	.	2	10	24	96	178	87	15	4	.	420	do. above £10 and not exceeding £15
1,259	17,496	2	1	2	3	2	18	161	102	22	2	.	315	do above £15 and not exceeding £20
1,901	28,807	1	.	.	.	3	9	120	224	47	7	.	411	do. above £20 and not exceeding £30
1,022	16,393	.	.	1	.	.	2	10	128	35	8	.	182	do. above £30 and not exceeding £40
618	10,388	.	.	.	.	.	.	2	49	38	4	.	93	do. above £40 and not exceeding £50
1,153	21,093	.	.	.	.	.	.	2	26	81	19	3	131	do. above £50 and not exceeding £100
320	8,367	.	.	.	.	.	.	.		10	18	.	28	do. above £100 and not exceeding £200
93	1,472	.	.	.	.	.	.	.	.	.	4	.	4	do. above £200 and not exceeding £300
191	4,503		.	.	.	.	.	.	.	.	1	6	7	do above £300 in value.
12,934	157,403	526	709	336	223	194	335	611	704	277	67	10	3,992	Total.
														93. Tralee Union,
2,619	14,645	294	384	234	87	79	79	51	44	8	2	.	1,262	Holdings not exceeding £4 in value.
2,841	35,824	3	35	70	96	102	169	183	139	57	16	1	871	do above £4 and not exceeding £10
1,874	26,778	1	5	7	17	31	87	157	106	34	11	2	461	do above £10 and not exceeding £15
1,531	19,546	.	3	6	8	18	53	120	94	33	4	1	349	do. above £15 and not exceeding £20
2,259	30,486	1	1	6	10	12	42	155	148	52	14	1	442	do above £20 and not exceeding £30
1,531	18,254	.	1	.	3	4	17	63	127	28	10	.	253	do. above £30 and not exceeding £40
1,041	13,631	.	2	1	1	2	5	26	72	31	6	2	143	do above £40 and not exceeding £50
1,745	25,262	.	.	.	.	1	5	20	103	78	12	4	223	do above £50 and not exceeding £100
620	8,156	.	.	.		.	.	7	21	17	.		45	do above £100 and not exceeding £200
158	1,350	.	.	.	.	.	.	.	.	1	4	.	5	do. above £200 and not exceeding £300
203	2,718	.	.	.	.		.	.	.	.	1	3	4	do above £300 in value.
18,432	196,950	299	431	324	222	219	457	789	840	343	100	14	4,068	Total.

Printed image digitised by the University of Southampton Library Digitisation Unit

TABLE 62.—Showing the Number of AGRICULTURAL HOLDINGS, classified according to RATEABLE VALUATION, of HOLDINGS according

PROVINCES, COUNTIES, POOR LAW UNIONS AND CLASSIFICATION OF HOLDINGS ACCORDING TO RATEABLE VALUATION	Number of Holdings	Rateable Valuation.	POPULATION. No of Families	POPULATION. Persons. Males	POPULATION. Persons. Females.	POPULATION. Persons. Total.	HOUSES. Inhabited. Total.	HOUSES. Inhabited. First Class	HOUSES. Inhabited. Second Class.	HOUSES. Inhabited. Third Class	HOUSES. Inhabited. Fourth Class	HOUSES. Uninhabited
MUNSTER PROVINCE.—*continued.*												
LIMERICK COUNTY.—												
94. Croom Union.		£ s d.										
Holdings not exceeding £4 in value,	527	851 8 10	507	1,037	969	2,006	499	3	319	167	10	10
do above £4 and not exceeding £10	170	1,209 14 0	152	317	326	643	152	6	78	65	3	8
do above £10 and not exceeding £15	112	1,441 13 0	100	215	204	419	100	1	65	34	.	1
do above £15 and not exceeding £20	98	1,714 5 0	92	230	209	439	92	.	64	28	.	2
do above £20 and not exceeding £30	187	4,734 8 0	183	502	455	957	181	5	134	42	.	4
do. above £30 and not exceeding £40	144	5,019 17 0	144	436	432	868	142	7	117	18	.	6
do. above £40 and not exceeding £50	96	4,283 14 0	105	277	312	589	105	9	84	11	1	4
do. above £50 and not exceeding £100	208	14,877 17 0	247	635	669	1,304	246	28	179	32	1	7
do above £100 and not exceeding £200	88	12,227 0 0	104	493	504	997	190	39	101	45	5	13
do. above £200 and not exceeding £300	20	4,999 5 0	64	177	167	344	64	9	41	12	2	11
do above £300 in value,	17	8,975 15 0	173	369	412	781	171	25	103	41	2	25
Total,	1,657	60,339 16 10	1,961	4,688	4,659	9,347	1,942	132	1,285	501	24	95
95. Kilmallock Union, part of (*a*).												
Holdings not exceeding £4 in value,	1,011	1,853 3 2	938	2,198	1,946	4,144	926	4	676	220	26	5
do. above £4 and not exceeding £10	253	1,978 8 6	240	524	500	1,024	234	10	118	99	7	10
do. above £10 and not exceeding £15	164	2,076 9 0	153	347	360	707	153	2	78	67	6	10
do. above £15 and not exceeding £20	180	3,184 19 9	168	396	427	823	168	6	96	65	1	7
do. above £20 and not exceeding £30	310	7,953 9 0	302	761	823	1,584	299	9	178	103	9	9
do above £30 and not exceeding £40	239	8,376 2 0	261	675	732	1,407	261	11	188	57	5	9
do. above £40 and not exceeding £50	174	7,855 10 0	182	484	499	983	182	8	129	42	3	8
do above £50 and not exceeding £100	445	32,813 0 0	481	1,506	1,440	2,946	479	36	373	64	6	20
do. above £100 and not exceeding £200	167	21,943 3 0	237	762	745	1,507	235	31	154	44	7	20
do. above £200 and not exceeding £300	33	7,984 1 0	88	230	251	481	87	20	47	15	5	3
do above £300 in value,	25	11,902 10 0	130	272	304	576	127	20	66	34	7	19
Total,	3,031	197,920 14 8	3,183	8,155	8,027	16,182	3,152	157	2,103	810	82	125
96. Limerick Union, part of (*b*).												
Holdings not exceeding £4 in value,	821	1,524 5 0	753	2,035	1,651	3,686	751	10	520	204	17	5
do. above £4 and not exceeding £10	408	2,888 12 0	383	966	879	1,845	381	16	205	152	8	15
do above £10 and not exceeding £15	226	2,533 12 0	213	500	545	1,045	213	7	126	76	4	4
do. above £15 and not exceeding £20	181	3,169 2 0	197	497	513	1,010	197	10	198	75	4	12
do. above £20 and not exceeding £30	335	8,350 0 0	353	934	1,298	2,232	350	26	233	82	9	.
do. above £30 and not exceeding £40	204	7,112 18 0	221	590	617	1,207	221	20	149	49	3	15
do. above £40 and not exceeding £50	128	5,741 8 0	137	385	430	815	135	18	92	24	1	7
do. above £50 and not exceeding £100	317	21,824 17 0	414	1,643	1,190	2,833	416	55	293	62	6	31
do. above £100 and not exceeding £200	140	13,457 8 8	250	689	742	1,431	248	49	131	63	5	14
do. above £200 and not exceeding £300	43	10,360 13 0	105	262	293	555	102	21	65	12	4	16
do. above £300 in value,	23	12,777 19 0	172	398	451	849	170	22	92	54	2	23
Total,	2,826	96,096 14 8	3,193	8,949	8,009	17,553	3,184	254	2,014	853	63	150

(*a*) The remainder of the Union of Kilmallock is in the County of Cork.
(*b*) The remainder of the Union of Limerick is in the County of Clare.

Printed image digitised by the University of Southampton Library Digitisation Unit

with the POPULATION, HOUSES, &c., on the HOLDINGS of each CLASS of RATEABLE VALUATION; also the Number to SIZE—*continued.*

No. of Out-offices and Farm-steadings	Area in Statute Acres	NUMBER AND SIZE OF HOLDINGS IN STATUTE ACRES: Not exceeding 1 Acre.	Above 1 and not exceeding 5 Acres.	Above 5 and not exceeding 10 Acres.	Above 10 and not exceeding 15 Acres.	Above 15 and not exceeding 20 Acres	Above 20 and not exceeding 30 Acres	Above 30 and not exceeding 50 Acres	Above 50 and not exceeding 100 Acres	Above 100 and not exceeding 200 Acres.	Above 200 and not exceeding 500 Acres.	Above 500 Acres.	Total No. of Holdings.	PROVINCES, COUNTIES, POOR LAW UNIONS AND CLASSIFICATION OF HOLDINGS ACCORDING TO RATEABLE VALUATION
														MUNSTER PROVINCE.—*continued*
														LIMERICK COUNTY.—
														94. Croom Union
900	1,173	351	132	31	7	2	3	1	.	.	.	.	527	Holdings not exceeding £4 in value
432	2,195	2	19	60	43	30	14	1	.	1	.	.	170	do. above £4 and not exceeding £10
338	2,345	1	2	4	29	38	27	8	2	1	.	.	112	do. above £10 and not exceeding £15
332	2,701	.	1	.	2	16	52	24	3	.	.	.	98	do. above £15 and not exceeding £20
739	7,301	1	.	2	1	1	42	116	22	2	.	.	187	do. above £20 and not exceeding £30
694	7,431	.	.	2	.	1	2	76	61	2	.	.	144	do. above £30 and not exceeding £40
490	0,065	1	.	1	1	2	1	21	64	5	.	.	96	do. above £40 and not exceeding £50
1,364	20,001	.	.	.	.	1	1	1	134	66	5	.	208	do. above £50 and not exceeding £100
942	15,351	.	.	1	.	.	.	.	2	66	19	.	88	do. above £100 and not exceeding £200
318	6,063	.	.	.	.	.	.	.	.	1	19	.	20	do. above £200 and not exceeding £300
739	11,074	.	.	.	.	.	.	.	.	.	9	8	17	do. above £300 in value.
7,297	81,700	356	154	101	83	91	142	243	288	144	52	8	1,667	Total,
														95. Kilmallock Union, part of (*a*).
1,542	1,481	757	206	33	8	5	2	.	.	.	.	.	1,011	Holdings not exceeding £4 in value
592	4,199	5	72	105	36	18	17	25	2	2	1	.	283	do. above £4 and not exceeding £10
456	4,047	.	5	29	44	28	27	23	6	.	1	1	164	do. above £10 and not exceeding £15
596	5,060	.	.	.	25	58	51	28	15	5	.	.	130	do. above £15 and not exceeding £20
1,104	11,407	2	1	1	5	24	158	80	30	6	3	.	310	do. above £20 and not exceeding £30
1,077	9,994	.	2	1	2	2	39	155	31	7	.	.	239	do. above £30 and not exceeding £40
794	8,962	3	.	.	.	.	5	116	43	8	1	.	174	do. above £40 and not exceeding £50
2,485	37,263	.	.	1	.	.	1	48	343	46	4	2	445	do. above £50 and not exceeding £100
1,317	22,333	.	1	.	.	.	.	1	24	129	12	.	167	do. above £100 and not exceeding £200
456	8,718	.	.	.	.	.	.	.	.	7	24	2	33	do. above £200 and not exceeding £300
688	11,550	.	.	.	.	.	.	.	.	.	19	6	25	do. above £300 in value.
11,107	125,014	767	287	170	120	135	300	478	494	206	65	11	3,031	Total.
														96. Limerick Union, part of (*b*)
1,362	1,871	529	228	40	9	6	4	4	.	.	1	.	821	Holdings not exceeding £4 in value
920	4,635	30	112	109	77	40	15	13	12	.	.	.	408	do. above £4 and not exceeding £10
700	4,273	2	24	28	43	61	51	11	5	1	.	.	226	do. above £10 and not exceeding £15
631	4,297	4	6	14	14	40	69	27	8	1	.	.	181	do. above £15 and not exceeding £20
1,321	10,749	1	7	25	15	22	95	147	20	2	1	.	335	do. above £20 and not exceeding £30
918	9,145	.	6	9	6	6	30	97	39	9	1	1	204	do. above £30 and not exceeding £40
692	6,651	1	1	4	2	8	12	47	45	7	1	.	128	do. above £40 and not exceeding £50
2,059	23,307	.	5	5	3	1	5	48	209	39	1	1	317	do. above £50 and not exceeding £100
1,310	18,572	1	.	1	.	1	1	4	31	89	12	.	140	do. above £100 and not exceeding £200
656	10,466	.	.	.	.	.	.	.	2	13	23	.	43	do. above £200 and not exceeding £300
577	14,652	.	.	.	.	.	.	.	.	1	12	10	23	do. above £300 in value.
11,146	103,123	568	389	235	169	185	282	398	369	162	57	12	2,826	Total.

Printed image digitised by the University of Southampton Library Digitisation Unit

TABLE 62.—Showing the Number of AGRICULTURAL HOLDINGS, classified according to RATEABLE VALUATION of HOLDINGS according

PROVINCES, COUNTIES, POOR LAW UNIONS AND CLASSIFICATION OF HOLDINGS ACCORDING TO RATEABLE VALUATION.	Number of Holdings	Rateable Valuation.	POPULATION. No of Families	POPULATION. Persons. Males.	POPULATION. Persons. Females.	POPULATION. Persons. Total.	HOUSES. Inhabited. Total.	HOUSES. Inhabited. First Class.	HOUSES. Inhabited. Second Class.	HOUSES. Inhabited. Third Class.	HOUSES. Inhabited. Fourth Class.	HOUSES. Uninhabited.
MUNSTER PROVINCE—*continued.*												
LIMERICK COUNTY—*continued.*												
97. Listowel Union, part of (a).		£ s. d										
Holdings not exceeding £4 in value,	145	216 10 0	147	395	337	732	143	1	76	65	3	2
do above £4 and not exceeding £10	141	1,013 4 0	143	438	401	839	141	.	78	61	2	1
do. above £10 and not exceeding £15	98	1,183 2 6	116	369	331	700	114	.	63	48	3	2
do. above £15 and not exceeding £20	31	529 10 0	40	108	117	225	39	1	20	14	4	4
do above £20 and not exceeding £30	51	1,268 0 0	61	173	180	353	61	1	37	18	5	3
do above £30 and not exceeding £40	25	883 8 0	33	95	99	194	34	2	23	7	2	2
do. above £40 and not exceeding £50	9	409 15 0	11	19	31	50	11	3	5	3	.	.
do. above £50 and not exceeding £100	14	954 0 0	20	70	57	127	19	5	9	4	1	3
do above £100 and not exceeding £200	3	376 5 0	2	9	9	18	2	2	.	.	.	3
do. above £200 and not exceeding £300	.	.	.	.	.	.	.	.	.	.	.	.
do. above £300 in value,	1	554 5 0	10	22	21	43	10	1	8	1		2
Total,	518	7,387 19 6	533	1,698	1,583	3,281	574	16	319	219	20	27
98. Mitchelstown Union, part of (b).												
Holdings not exceeding £4 in value,	246	445 5 0	216	494	433	927	212	.	125	81	6	3
do above £4 and not exceeding £10	171	1,181 15 0	131	316	305	621	131	2	78	48	3	2
do. above £10 and not exceeding £15	108	1,354 2 0	115	302	272	574	113	1	76	31	5	4
do. above £15 and not exceeding £20	90	1,576 10 0	86	254	226	480	86	2	70	14	.	2
do. above £20 and not exceeding £30	107	2,699 9 0	126	351	349	700	120	4	92	18	6	4
do above £30 and not exceeding £40	53	1,837 0 0	60	162	176	338	60	5	38	17	.	1
do. above £40 and not exceeding £50	43	2,004 5 0	56	157	170	327	55	4	36	13	2	0
do above £50 and not exceeding £100	61	4,089 0 0	71	237	221	458	70	5	43	16	1	6
do. above £100 and not exceeding £200	12	1,467 10 0	32	94	99	193	32	3	16	11	2	
do. above £200 and not exceeding £300	1	205 10 0	3	9	8	17	3	1	2	.	.	
do. above £300 in value,	.	.		.	.	.		.	.			
Total,	895	16,860 6 0	896	2,376	2,259	4,635	882	27	581	249	25	23
99. Newcastle Union.												
Holdings not exceeding £4 in value,	1,111	1,879 3 0	951	2,251	2,172	4,423	947	4	431	452	60	10
do. above £4 and not exceeding £10	585	4,040 15 0	615	1,746	1,625	3,371	641	1	263	352	25	13
do. above £10 and not exceeding £15	368	4,648 10 0	432	1,439	1,225	2,664	430	7	203	203	17	14
do. above £15 and not exceeding £20	267	4,718 9 0	328	961	905	1,866	324	2	166	144	12	12
do. above £20 and not exceeding £30	322	8,062 13 6	389	1,076	1,030	2,106	385	7	202	159	17	21
do above £30 and not exceeding £40	195	6,833 10 0	256	743	724	1,467	255	11	138	90	16	14
do. above £40 and not exceeding £50	129	5,766 16 0	160	502	463	965	160	11	100	43	6	9
do. above £50 and not exceeding £100	205	13,917 10 0	282	901	824	1,725	280	23	178	68	11	21
do. above £100 and not exceeding £200	41	5,286 5 0	95	295	281	576	94	15	43	24	7	9
do. above £200 and not exceeding £300	6	1,416 5 0	16	37	42	79	16	4	7	4	1	3
do above £300 in value,	3	1,453 10 0	16	32	40	72	16	3	7	5	1	6
Total,	3,232	58,028 6 6	3,573	9,983	9,331	19,314	3,548	88	1,743	1,544	173	132

(a) The remainder of the Union of Listowel is in the County of Kerry.
(b) The remainder of the Union of Mitchelstown is in the County of Cork.

Printed image digitised by the University of Southampton Library Digitisation Unit

with the POPULATION, HOUSES, &c., on the HOLDINGS of each CLASS of RATEABLE VALUATION, also the Number to SIZE—*continued.*

No of Out-offices and Farm-steadings	Area in Statute Acres.	NUMBER AND SIZE OF HOLDINGS IN STATUTE ACRES. Not exceeding 1 Acre.	Above 1 and not exceeding 5 Acres.	Above 5 and not exceeding 10 Acres.	Above 10 and not exceeding 15 Acres.	Above 15 and not exceeding 20 Acres.	Above 20 and not exceeding 30 Acres	Above 30 and not exceeding 50 Acres.	Above 50 and not exceeding 100 Acres.	Above 100 and not exceeding 200 Acres	Above 200 and not exceeding 500 Acres	Above 500 Acres.	Total No. of Holdings	PROVINCES, COUNTIES, POOR LAW UNIONS AND CLASSIFICATION OF HOLDINGS ACCORDING TO RATEABLE VALUATION.
														MUNSTER PROVINCE—*continued*
														LIMERICK COUNTY—*continued*
														97 Listowel Union, part of (*a*)
305	1,505	42	31	13	21	19	10	7	2	.	.	.	145	Holdings not exceeding £4 in value.
446	5,622	.	1	8	10	14	42	35	27	3	1	.	141	do above £4 and not exceeding £10
300	4,885	.	.	2	5	4	21	32	26	8	.	.	98	do. above £10 and not exceeding £15
131	2,163	.	.	1	.	1	3	8	13	4	1	.	31	do. above £15 and not exceeding £20
206	3,666	.	.	.	.	8	1	11	24	8	1	.	51	do above £20 and not exceeding £30
132	2,276	.	.	.	.	.	.	5	14	4	2	.	25	do. above £30 and not exceeding £40
49	787	.	.	.	.	.	.	2	4	3	.	.	9	do above £40 and not exceeding £50
101	2,031	.	.	.	.	.	.	.	4	7	3	.	14	do. above £50 and not exceeding £100
24	468	.	.	.	.	.	.	.	.	2	1	.	3	do above £100 and not exceeding £200
.	.	.	.	.	.	.	.	.	.	.	.	.	.	do. above £200 and not exceeding £300
29	799	.	.			.		.		.	.	1	1	do. above £300 in value.
1,753	24,202	42	32	24	36	44	77	100	114	39	9	1	518	Total
														98. Mitchelstown Union, part of (*b*)
409	834	133	64	29	7	10	2	.	1		.	.	246	Holdings not exceeding £4 in value.
443	4,120	3	9	30	31	26	37	19	15	1	.	.	171	do. above £4 and not exceeding £10
300	4,166	.	1	2	7	8	28	44	15	2	1	.	108	do. above £10 and not exceeding £15
365	4,418	.	1	.	.	12	15	47	14	.	.	1	90	do. above £15 and not exceeding £20
533	5,215	.	.	2	.	2	19	37	46	1	.	.	107	do. above £20 and not exceeding £30
268	5,224	.	.	.	.	1	3	15	20	6	1	1	53	do. above £30 and not exceeding £40
269	4,144	.	.	.	.	1	2	13	23	5	1	1	46	do. above £40 and not exceeding £50
364	8,027	.	.	.	.	.	.	2	37	16	5	1	61	do above £50 and not exceeding £100
110	1,898	.	.	.	.	.	.	.	1	7	4	.	12	do. above £100 and not exceeding £200
19	193	.	.	.	.	.	.	.	.	1	.	.	1	do. above £200 and not exceeding £300
.	.	.	.	.	.	.	.	.		.	.	.	.	do. above £300 in value.
3,255	33,289	136	75	63	45	60	106	177	178	39	12	4	895	Total.
														99 Newcastle Union
1,760	8,106	506	274	121	67	38	43	40	18	4	.	.	1,111	Holdings not exceeding £4 in value.
1,648	18,740	6	33	69	78	82	95	131	73	16	2	.	585	do. above £4 and not exceeding £10
1,287	16,688	2	3	11	22	26	85	105	88	25	1	.	368	do. above £10 and not exceeding £15
1,151	14,882	.	1	1	4	3	62	87	74	28	2	.	267	do. above £15 and not exceeding £20
1,575	20,059		1		.	1	44	141	99	31	5	.	322	do. above £20 and not exceeding £30
1,026	15,289		.	1	1	.	4	50	107	24	8	.	195	do. above £30 and not exceeding £40
800	11,125	.	.	.	1	1	.	17	89	12	8	1	129	do. above £40 and not exceeding £50
1,034	24,050	.	.	.	.	.	1	3	92	96	11	2	205	do. above £50 and not exceeding £100
494	8,082	.	.	.	.	.	.		2	22	17	.	41	do. above £100 and not exceeding £200
99	1,708		.	.	.	.	.	.	1	.	5	.	6	do. above £200 and not exceeding £300
89	2,015					.	.	.	.		1	2	3	do. above £300 in value.
11,463	140,744	514	312	203	173	156	334	574	643	258	60	5	3,232	Total.

Printed image digitised by the University of Southampton Library Digitisation Unit

TABLE 62.—Showing the Number of AGRICULTURAL HOLDINGS, classified according to RATEABLE VALUATION, of HOLDINGS according

PROVINCES, COUNTIES, POOR LAW UNIONS AND CLASSIFICATION OF HOLDINGS ACCORDING TO RATEABLE VALUATION.	Number of Holdings	Rateable Valuation	POPULATION.				HOUSES.					
			No of Families	PERSONS.			INHABITED.					Uninhabited.
				Males.	Females.	Total.	Total.	First Class.	Second Class.	Third Class.	Fourth Class.	
MUNSTER PROVINCE.—*continued.*												
LIMERICK COUNTY.—*continued.*												
100. Rathkeale Union.		£ s. d.										
Holdings not exceeding £4 in value,	537	955 11 0	483	1,095	928	2,023	483	2	314	155	12	10
do. above £4 and not exceeding £10	322	2,253 18 0	261	564	571	1,135	260	7	127	120	6	12
do. above £10 and not exceeding £15	228	2,915 1 0	230	620	539	1,159	230	9	125	89	7	10
do. above £15 and not exceeding £20	198	3,498 8 3	182	479	471	950	181	8	154	32	7	12
do. above £20 and not exceeding £30	248	6,176 7 0	241	660	629	1,289	241	11	169	61	.	10
do. above £30 and not exceeding £40	163	5,635 0 0	192	490	479	969	191	14	127	41	9	12
do. above £40 and not exceeding £50	115	5,169 10 0	119	342	305	647	119	12	84	23	1	14
do. above £50 and not exceeding £100	205	13,722 13 0	261	717	693	1,410	261	32	153	62	14	16
do. above £100 and not exceeding £200	82	11,421 15 0	130	344	375	719	130	28	68	31	3	16
do. above £200 and not exceeding £300	21	5,140 5 0	81	207	216	423	79	14	40	25	.	19
do. above £300 in value,	13	6,526 10 0	52	139	150	289	52	10	22	17	3	15
Total,	2,132	63,464 13 3	2,232	5,657	5,356	11,013	2,227	147	1,363	655	62	149
101. Tipperary Union, part of (a).												
Holdings not exceeding £4 in value,	256	422 13 0	254	613	572	1,185	251	.	176	70	5	5
do. above £4 and not exceeding £10	147	1,063 19 0	141	371	342	713	141	.	68	66	7	4
do. above £10 and not exceeding £15	102	1,306 15 0	97	267	246	513	98	.	55	40	3	1
do. above £15 and not exceeding £20	81	1,433 10 0	83	217	220	437	83	2	43	34	4	1
do. above £20 and not exceeding £30	122	2,968 13 0	141	345	370	715	138	2	85	49	2	2
do. above £30 and not exceeding £40	67	2,343 8 0	81	238	229	467	81	1	46	31	3	1
do. above £40 and not exceeding £50	60	2,674 15 0	82	219	216	435	81	5	40	30	6	.
do. above £50 and not exceeding £100	115	8,086 4 0	127	389	358	747	126	10	93	21	2	9
do. above £100 and not exceeding £200	27	3,465 0 0	48	135	144	279	46	8	25	11	2	2
do. above £200 and not exceeding £300	9	2,173 5 0	37	86	91	177	35	5	20	8	2	4
do. above £300 in value,	1	431 0 0	10	19	23	42	10	.	2	6	2	2
Total,	987	26,369 2 0	1,101	2,899	2,811	5,710	1,090	33	653	366	38	31
TIPPERARY COUNTY, NORTH RIDING												
102. Birr Union, part of (b)												
Holdings not exceeding £4 in value,	69	118 9 0	61	136	125	261	61	1	29	24	7	.
do. above £4 and not exceeding £10	41	269 19 0	39	85	80	165	39	.	19	20	.	.
do. above £10 and not exceeding £15	33	461 17 0	30	64	56	120	30	.	23	6	1	3
do. above £15 and not exceeding £20	30	530 15 0	31	74	70	144	31	.	26	5	.	1
do. above £20 and not exceeding £30	37	878 16 0	39	108	102	210	39	3	33	3	.	2
do. above £30 and not exceeding £40	16	571 17 0	19	56	48	104	19	.	15	4	.	.
do. above £40 and not exceeding £50	17	773 17 0	20	70	50	120	20	2	17	1	.	4
do. above £50 and not exceeding £100	39	2,722 2 0	65	189	168	357	65	7	36	22	.	5
do. above £100 and not exceeding £200	8	1,176 8 0	18	45	61	106	16	5	8	3	.	1
do. above £200 and not exceeding £300	7	1,635 13 0	24	68	54	122	24	5	10	9	.	2
do. above £300 in value,	5	3,230 6 0	39	77	73	150	39	4	27	8	.	6
Total,	302	12,369 19 0	385	972	887	1,859	383	27	243	105	8	26

(a) The remainder of the Union of Tipperary is in the County of Tipperary.
(b) The remainder of the Union of Birr is in the King's County.

Printed image digitised by the University of Southampton Library Digitisation Unit

with the POPULATION, HOUSES, &c., on the HOLDINGS of each CLASS of RATEABLE VALUATION; also the Number to SIZE—*continued.*

No of Out-offices and Farm steadings.	Area in Statute Acres.	NUMBER AND SIZE OF HOLDINGS IN STATUTE ACRES. Not exceeding 1 Acre.	Above 1 and not exceeding 5 Acres.	Above 5 and not exceeding 10 Acres.	Above 10 and not exceeding 15 Acres.	Above 15 and not exceeding 20 Acres.	Above 20 and not exceeding 30 Acres.	Above 30 and not exceeding 50 Acres.	Above 50 and not exceeding 100 Acres.	Above 100 and not exceeding 200 Acres.	Above 200 and not exceeding 500 Acres.	Above 500 Acres.	Total No. of Holdings.	PROVINCES, COUNTIES, POOR LAW UNIONS AND CLASSIFICATION OF HOLDINGS ACCORDING TO RATEABLE VALUATION.
														MUNSTER PROVINCE.—*continued.*
														LIMERICK COUNTY.—*continued.*
														100. Rathkeale Union.
968	1,204	338	145	41	8	3	1	.	1	.	.	.	537	Holdings not exceeding £4 in value.
783	4,563	6	32	101	73	54	38	18	.	.	.	.	322	do. above £4 and not exceeding £10
340	5,719	.	1	8	29	52	89	44	5	.	.	.	228	do. above £10 and not exceeding £15
751	6,653	.	.	3	12	15	76	72	19	1	.	.	198	do. above £15 and not exceeding £20
1,090	11,917	.	3	.	1	6	36	118	83	1	.	.	248	do. above £20 and not exceeding £30
855	9,814	.	.	.	.	2	3	56	96	6	.	.	163	do. above £30 and not exceeding £40
647	8,599	.	.	1	.	.	2	7	89	16	.	.	115	do. above £40 and not exceeding £50
1,430	21,613	.	.	.	.	1	.	6	99	93	6	.	205	do. above £50 and not exceeding £100
846	15,778	.	.	.	.	.	.	.	1	56	23	2	82	do. above £100 and not exceeding £200
341	6,909		.	.	.	.			.	2	16	3	21	do. above £200 and not exceeding £300
314	7,487		.	.	.	.			.	.	6	7	13	do above £300 in value.
8,365	100,256	344	181	154	123	133	245	321	393	175	51	12	2,132	Total,
														101. Tipperary Union, part of (*a*).
505	781	165	56	16	3	5	5	1	.	.	.	.	256	Holdings not exceeding £4 in value.
448	2,770	3	11	31	37	18	22	19	5	1	.	.	147	do. above £4 and not exceeding £10
361	2,792	.	.	5	32	26	11	10	18	.	.	.	102	do above £10 and not exceeding £15
271	2,558	.	1	.	8	25	27	9	9	2	.	.	81	do. above £15 and not exceeding £20
519	4,763	.	.	1	1	14	39	47	16	4	.	.	122	do above £20 and not exceeding £30
339	3,137	.	.	.	.	.	4	35	27	1	.	.	67	do above £30 and not exceeding £40
346	3,007	.	.		.	.	1	33	26	.	.	.	60	do. above £40 and not exceeding £50
677	8,585	.	.	.	.	.	1	17	79	16	2	.	115	do. above £50 and not exceeding £100
270	3,447	.	.	.	.	.	.	.	6	21	.	.	27	do above £100 and not exceeding £200
175	2,668	.	.	.	.	.	.	.	.	1	8	.	9	do above £200 and not exceeding £300
34	340		.	.	.	.	.	.		.	1	.	1	do. above £300 in value.
3,945	35,148	168	68	53	86	88	110	171	186	46	11	.	987	Total.
														TIPPERARY COUNTY, NORTH RIDING
														102 Birr Union, part of (*b*).
157	305	17	36	11	4	.	1	.	.	.	.	.	69	Holdings not exceeding £4 in value.
164	592	.	5	12	10	4	6	4	.	.	.	.	41	do above £4 and not exceeding £10
147	959	.	.	1	.	8	16	6	2	.	.	.	33	do. above £10 and not exceeding £15
168	1,037	.	.	1	.	.	8	21	.	.	.	.	30	do. above £15 and not exceeding £20
231	1,868	.	.	.	.	1	2	23	11	.	.	.	37	do above £20 and not exceeding £30
124	1,183	.	.	.	.	.	.	1	13	2	.	.	16	do. above £30 and not exceeding £40
133	1,553	.	.	.	.	1	.	.	8	8	.	.	17	do. above £40 and not exceeding £50
387	5,685	.	.	.	.	.	.	.	5	31	3	.	39	do. above £50 and not exceeding £100
97	2,045	.	.	.	.	.	.	.	.	3	5	.	8	do. above £100 and not exceeding £200
153	2,969		.	.	.	.	.	.	.	.	6	1	7	do. above £200 and not exceeding £300
157	7,083		.	.		.			.		.	5	5	do. above £300 in value.
1 918	25,250	17	41	25	14	14	33	55	39	44	14	6	302	Total.

Printed image digitised by the University of Southampton Library Digitisation Unit

TABLE 62.—Showing the Number of AGRICULTURAL HOLDINGS, classified according to RATEABLE VALUATION, of HOLDINGS according

PROVINCES, COUNTIES, POOR LAW UNIONS AND CLASSIFICATION OF HOLDINGS ACCORDING TO RATEABLE VALUATION.	Number of Holdings	Rateable Valuation.	POPULATION.				HOUSES.					
			No of Families	PERSONS.			INHABITED.					Uninhabited.
				Males.	Females.	Total.	Total.	First Class	Second Class	Third Class.	Fourth Class	
MUNSTER PROVINCE—*continued*												
TIPPERARY COUNTY, NORTH RIDING, *continued.*												
103. Borrisokane Union.		£ s d.										
Holdings not exceeding £4 in value, .	382	763 11 0	272	613	546	1,159	271	3	144	119	5	7
do. above £4 and not exceeding £10	234	1,952 15 0	230	624	574	1,198	228	7	131	88	2	12
do. above £10 and not exceeding £15	149	1,891 5 0	132	336	299	635	132	5	89	37	1	10
do. above £15 and not exceeding £20	129	2,263 18 6	132	339	310	649	125	4	96	23	2	5
do. above £20 and not exceeding £30	161	3,931 16 0	170	490	396	886	167	5	136	26		11
do. above £30 and not exceeding £40	70	2,419 5 0	76	210	180	390	76	7	59	10	.	13
do. above £40 and not exceeding £50	45	2,043 0 0	53	158	139	297	53	10	30	12	1	10
do. above £50 and not exceeding £100	85	5,950 16 0	116	299	293	592	113	25	68	19	1	12
do above £100 and not exceeding £200	44	6,295 3 0	93	227	233	460	92	26	45	20	1	20
do. above £200 and not exceeding £300	17	3,955 12 0	57	148	157	305	57	15	21	21	.	9
do. above £300 in value, . . .	17	8,230 6 0	123	285	291	576	122	21	76	23	2	22
Total, ...	1,383	39,697 7 0	1,454	3,729	3,418	7,147	1,496	128	895	398	15	137
104 Nenagh Union.												
Holdings not exceeding £4 in value, .	981	2,029 3 0	807	1,943	1,733	3,676	804	1	538	254	11	25
do. above £4 and not exceeding £10	749	5,177 12 0	669	1,873	1,724	3,597	669	4	475	182	8	18
do. above £10 and not exceeding £15	442	5,553 8 0	405	1,173	1,072	2,245	405	10	322	71	2	12
do. above £15 and not exceeding £20	290	5,087 15 6	270	790	711	1,501	270	10	227	33	.	5
do. above £20 and not exceeding £30	333	8,092 3 0	338	983	940	1,923	337	20	276	39	2	20
do. above £30 and not exceeding £40	199	7,184 9 0	219	677	632	1,309	218	26	159	29	4	22
do. above £40 and not exceeding £50	134	5,930 8 0	155	467	444	911	155	19	124	12	.	25
do. above £50 and not exceeding £100	226	15,484 16 0	277	816	780	1,596	277	50	171	53	3	20
do. above £100 and not exceeding £200	109	14,890 17 0	219	543	625	1,168	219	57	130	30	2	34
do. above £200 and not exceeding £300	24	6,138 2 0	65	163	181	344	65	16	35	13	1	15
do. above £300 in value, . . .	16	8,878 13 0	85	170	214	384	85	18	52	15	.	22
Total, ...	3,503	84,447 6 6	3,509	9,598	9,056	18,654	3,504	231	2,509	731	33	228
105. Roscrea Union, part of (*a*).												
Holdings not exceeding £4 in value	207	447 18 0	153	308	276	584	153	.	69	81	3	2
do. above £4 and not exceeding £10	263	1,796 17 6	207	480	441	921	206	12	124	70	.	10
do. above £10 and not exceeding £15	158	2,019 7 6	136	358	311	669	136	2	106	27	1	6
do above £15 and not exceeding £20	113	1,995 16 0	104	279	238	517	103	4	80	19		10
do. above £20 and not exceeding £30	138	3,417 8 5	136	402	341	743	135	6	118	11	.	2
do. above £30 and not exceeding £40	59	1,953 9 0	62	174	158	332	62	3	49	9	1	3
do. above £40 and not exceeding £50	35	1,552 12 0	44	125	105	230	44	3	32	5	4	4
do. above £50 and not exceeding £100	69	4,480 3 0	86	258	222	480	86	13	60	10	3	10
do above £100 and not exceeding £200	26	3,682 12 0	57	132	207	339	56	12	33	11	.	5
do above £200 and not exceeding £300	10	2,367 1 0	40	109	114	223	39	3	18	12	1	3
do. above £300 in value, . . .	12	9,139 16 0	36	232	206	438	35	11	51	23	.	15
Total, ...	1,090	32,853 0 5	1,111	2,857	2,619	5,476	1,105	74	740	278	13	75

(*a*) The remainder of the Union of Roscrea is in the King's and Queen's Counties.

Printed image digitised by the University of Southampton Library Digitisation Unit

with the POPULATION, HOUSES, &c., on the HOLDINGS of each CLASS of RATEABLE VALUATION; also the Number to SIZE—*continued.*

No. of Out-offices and Farm-steadings	Area in Statute Acres.	NUMBER AND SIZE OF HOLDINGS IN STATUTE ACRES: Not exceeding 1 Acre	Above 1 and not exceeding 5 Acres.	Above 5 and not exceeding 10 Acres.	Above 10 and not exceeding 15 Acres	Above 15 and not exceeding 20 Acres.	Above 20 and not exceeding 30 Acres	Above 30 and not exceeding 50 Acres.	Above 50 and not exceeding 100 Acres.	Above 100 and not exceeding 200 Acres	Above 200 and not exceeding 500 Acres	Above 500 Acres.	Total No. of Holdings.	PROVINCES, COUNTIES, POOR LAW UNIONS AND CLASSIFICATION OF HOLDINGS ACCORDING TO RATEABLE VALUATION.
														MUNSTER PROVINCE.—*continued.* TIPPERARY COUNTY, NORTH RIDING, *continued*
														103, Borrisokane Union.
842	1,737	108	180	63	21	4	2	1	1	2	.	.	382	Holdings not exceeding £4 in value.
1,111	4,582	5	9	60	96	56	41	15	2	.	.	.	284	do. above £4 and not exceeding £10
751	4,071	3	1	4	8	21	65	41	6	.	.	.	149	do. above £10 and not exceeding £15
792	5,208	1	.	3	6	1	25	66	26	1	.	.	129	do. above £15 and not exceeding £20
1,063	9,467	.	.	2	.	3	12	62	78	4	.	.	161	do. above £20 and not exceeding £30
533	4,854	.	.	.	.	1	1	3	50	9	.	.	70	do. above £30 and not exceeding £40
362	4,447	.	.	.	.	.	.	.	26	19	.	.	45	do. above £40 and not exceeding £50
894	12,677	.	.	.	.	.	.	.	12	64	8	1	85	do. above £50 and not exceeding £100
682	11,422	.	.	.	.	.	.	.	.	8	36	.	44	do. above £100 and not exceeding £200
397	6,215	.	.	.	.	.	.	.	.	.	15	2	17	do. above £200 and not exceeding £300
667	11,497	.	.	.	.	.	.	.	.	.	4	13	17	do. above £300 in value.
8,004	76,177	117	190	132	131	86	146	194	201	107	63	16	1,383	Total.
														104. Nenagh Union.
1,906	6,411	413	274	152	38	34	29	26	6	7	2	.	981	Holdings not exceeding £4 in value.
2,501	19,497	7	27	131	163	119	121	102	65	14	.	.	749	do. above £4 and not exceeding £10
1,845	15,393	1	4	22	37	58	135	124	42	18	1	.	442	do. above £10 and not exceeding £15
1,356	12,674	.	7	6	4	14	79	128	41	8	3	.	290	do. above £15 and not exceeding £20
1,811	19,586	.	1	2	11	4	25	146	118	18	8	.	333	do. above £20 and not exceeding £30
1,206	16,071	.	1	.	1	4	2	44	121	18	6	2	199	do. above £30 and not exceeding £40
956	12,423	.	.	2	1	.	3	10	92	17	8	1	134	do. above £40 and not exceeding £50
1,736	27,757	.	.	.	.	.	1	8	81	117	17	2	226	do. above £50 and not exceeding £100
1,334	25,636	.	.	.	.	.	.	1	7	52	44	5	109	do. above £100 and not exceeding £200
335	8,551	.	.	.	.	.	.	.	.	.	21	3	24	do. above £200 and not exceeding £300
437	11,961	.	.	.	.	.	.	.	.	1	5	10	16	do. above £300 in value
15,456	175,260	421	314	315	255	233	395	589	573	270	115	23	3,503	Total.
														105 Roscrea Union, part of (*a*).
374	891	56	103	37	5	3	2	.		1			207	Holdings not exceeding £4 in value
753	3,520	1	48	88	51	40	20	10	4	1			263	do. above £4 and not exceeding £10
632	4,061	.	1	14	16	32	54	34	7	.	.	.	158	do. above £10 and not exceeding £15
495	3,881	.	2	1	5	13	34	43	14	1	.	.	113	do. above £15 and not exceeding £20
802	6,317	1	2	.	3	6	18	63	41	4	.	.	138	do. above £20 and not exceeding £30
382	3,695	.	.	.	.	.	2	13	42	2	.		59	do. above £30 and not exceeding £40
267	2,772	.	.	1	.	.	2	6	19	6	1	.	35	do. above £40 and not exceeding £50
591	8,104	.	.	.	.	1	.	1	33	30	4	.	69	do. above £50 and not exceeding £100
328	6,006	.	.	.	.	.	.	2	2	11	9	2	26	do. above £100 and not exceeding £200
210	4,731	.	.	.	.	.	.	.	.	.	6	4	10	do. above £200 and not exceeding £300
464	12,434	.	.	.	.	.	.	.	.	.	2	10	12	do. above £300 in value.
5,304	56,442	58	156	141	80	95	132	172	162	56	22	16	1,090	Total

Printed image digitised by the University of Southampton Library Digitisation Unit

TABLE 62.—Showing the Number of AGRICULTURAL HOLDINGS, classified according to RATEABLE VALUATION, of HOLDINGS according

PROVINCES, COUNTIES, POOR LAW UNIONS AND CLASSIFICATION OF HOLDINGS ACCORDING TO RATEABLE VALUATION.	Number of Holdings	Rateable Valuation.	POPULATION. No. of Families.	POPULATION. Persons. Males.	POPULATION. Persons. Females.	POPULATION. Persons. Total.	HOUSES. Inhabited. Total.	HOUSES. Inhabited. First Class.	HOUSES. Inhabited. Second Class.	HOUSES. Inhabited. Third Class.	HOUSES. Inhabited. Fourth Class	HOUSES. Uninhabited.
MUNSTER PROVINCE—*continued.*												
TIPPERARY COUNTY, NORTH RIDING, *continued.*												
106. Thurles Union.		£ s d										
Holdings not exceeding £4 in value,	725	1,463 7 5	550	1,275	1,249	2,524	544	4	259	266	15	14
do. above £4 and not exceeding £10 „	640	4,545 0 7	530	1,345	1,308	2,653	527	6	330	187	4	9
do. above £10 and not exceeding £15 „	395	4,962 11 6	366	975	900	1,875	365	4	288	72	1	8
do. above £15 and not exceeding £20 „	349	6,141 5 0	333	948	872	1,820	333	3	289	39	2	7
do. above £20 and not exceeding £30 „	370	9,093 11 4	383	1,121	1,070	2,191	383	11	312	55	5	14
do. above £30 and not exceeding £40 „	215	7,489 4 0	243	718	671	1,389	242	22	186	32	2	11
do. above £40 and not exceeding £50 „	134	6,011 17 0	160	487	481	948	160	12	115	31	2	5
do. above £50 and not exceeding £100 „	225	15,530 13 6	313	954	930	1,890	313	44	198	69	2	33
do. above £100 and not exceeding £200 „	71	9,617 17 0	109	310	291	601	109	31	48	26	4	5
do. above £200 and not exceeding £300 „	16	3,340 5 0	44	118	107	223	43	10	13	18	2	7
do. above £300 in value,	14	9,548 3 0	123	309	338	647	122	17	76	26	3	10
Total,	3,154	78,243 15 4	3,154	8,558	8,203	16,761	3,141	164	2,114	821	42	123
TIPPERARY COUNTY, SOUTH RIDING												
107. Callan Union, part of (*a*).												
Holdings not exceeding £4 in value,	287	515 9 0	231	483	466	949	228	3	141	82	2	9
do. above £4 and not exceeding £10 „	153	1,077 10 0	125	246	229	475	122	3	69	50	.	6
do. above £10 and not exceeding £15 „	60	994 14 0	73	166	184	350	72	3	56	13	.	2
do. above £15 and not exceeding £20 „	79	1,364 9 0	77	200	204	404	76	3	61	10	2	6
do. above £20 and not exceeding £30 „	119	2,933 8 0	138	347	314	661	138	13	102	23	.	3
do. above £30 and not exceeding £40 „	74	2,581 8 0	74	193	178	371	73	8	57	8		1
do. above £40 and not exceeding £50 „	39	1,745 12 0	48	143	148	291	47	7	29	10	1	2
do. above £50 and not exceeding £100 „	94	8,610 0 0	135	409	351	760	135	33	72	30		12
do. above £100 and not exceeding £200 „	35	4,801 17 0	53	137	126	263	52	13	26	12	1	4
do. above £200 and not exceeding £300 „	6	1,339 8 0	14	42	33	75	14	4	4	6	.	1
do. above £300 in value	5	1,398 8 0	34	81	87	168	34	5	15	14	.	2
Total,	971	25,392 3 0	1,000	2,447	2,320	4,767	991	95	632	258	6	47
108. Carrick-on-Suir Union, part of (*b*).												
Holdings not exceeding £4 in value,	118	219 15 0	98	205	178	383	97	1	55	37	4	16
do. above £4 and not exceeding £10 „	86	581 9 0	72	161	146	307	70	1	48	21		5
do. above £10 and not exceeding £15 „	58	725 13 0	57	122	116	238	57	1	43	12	1	12
do. above £15 and not exceeding £20 „	55	983 9 0	46	110	107	217	45	4	32	9		1
do. above £20 and not exceeding £30 „	78	1,962 3 0	64	207	198	405	84	6	60	18		1
do. above £30 and not exceeding £40 „	57	1,989 8 0	57	154	148	302	57	8	48	3		3
do. above £40 and not exceeding £50 „	41	1,863 15 0	44	121	116	237	44	5	35	3	1	1
do. above £50 and not exceeding £100 „	59	3,983 8 0	94	239	223	462	94	14	68	11	1	13
do. above £100 and not exceeding £200 „	29	4,169 12 0	46	135	116	251	45	10	24	9	2	14
do. above £200 and not exceeding £300 „	5	1,243 15 0	15	50	31	81	15	4	8	5	.	5
do. above £300 in value,	1	380 0 0	8	17	12	29	8	1	8	1	.	—
Total,	537	18,102 7 0	621	1,521	1,391	2,912	616	53	425	129	9	63

(*a*) The remainder of the Union of Callan is in the County of Kilkenny.
(*b*) The remainder of the Union of Carrick-on-Suir is in the Counties of Kilkenny and Waterford.

Printed image digitised by the University of Southampton Library Digitisation Unit

with the POPULATION, HOUSES, &c., on the HOLDINGS of each CLASS of RATEABLE VALUATION; also the Number to SIZE—*continued.*

No. of Out-offices and Farm steadings	Area in Statute Acres	NUMBER AND SIZE OF HOLDINGS IN STATUTE ACRES. Not exceeding 1 Acre.	Above 1 and not exceeding 5 Acres.	Above 5 and not exceeding 10 Acres.	Above 10 and not exceeding 15 Acres.	Above 15 and not exceeding 20 Acres.	Above 20 and not exceeding 30 Acres	Above 30 and not exceeding 50 Acres.	Above 50 and not exceeding 100 Acres.	Above 100 and not exceeding 200 Acres.	Above 200 and not exceeding 500 Acres	Above 500 Acres.	Total No. of Holdings.	PROVINCES, COUNTIES, POOR LAW UNIONS AND CLASSIFICATION OF HOLDINGS ACCORDING TO RATEABLE VALUATION.
														MUNSTER PROVINCE—*continued.*
														TIPPERARY COUNTY, NORTH RIDING, *continued*
														106. Thurles Union
1,400	3,149	262	293	115	23	11	12	7	2	.	.	.	725	Holdings not exceeding £4 in value
2,155	11,176	9	73	149	121	108	101	59	17	3	.	.	640	do. above £4 and not exceeding £10
1,716	11,427	1	4	21	46	65	127	97	26	8	.	.	395	do. above £10 and not exceeding £15
1,733	13,088	1	.	6	13	41	107	115	60	6	.	.	349	do. above £15 and not exceeding £20
2,156	17,380	.	.	2	7	12	67	149	123	10	.	.	370	do. above £20 and not exceeding £30
1,420	13,381	1	.	.	1	2	8	74	118	9	1	1	215	do. above £30 and not exceeding £40
937	9,909	.	1	.	.	1	.	29	83	19	1	.	134	do. above £40 and not exceeding £50
1,907	24,583	.	.	.	.	.	1	10	110	91	9	1	225	do. above £50 and not exceeding £100
705	13,700	.	.	.	.	.	.	2	4	34	30	1	71	do. above £100 and not exceeding £200
226	6,215	.	.	.	.	.	.	.	.	2	11	3	16	do. above £200 and not exceeding £300
490	10,594	.	.	.	.	.	.	.	.	.	2	12	14	do. above £300 in value.
11,900	135,102	974	371	293	211	240	423	542	543	185	54	18	3,154	Total
														TIPPERARY COUNTY, SOUTH RIDING.
														107. Callan Union, part of (*a*).
469	809	141	115	26	2	2	.	.	1	.	.	.	287	Holdings not exceeding £4 in value.
411	1,941	.	9	52	49	33	6	4	.	.	.	.	153	do. above £4 and not exceeding £10
333	1,798	.	.	3	6	21	44	5	1	.	.	.	80	do. above £10 and not exceeding £15
360	2,523	.	1	.	1	5	31	40	1	.	.	.	79	do. above £15 and not exceeding £20
684	5,202	.	.	1	.	1	15	75	27	.	.	.	119	do. above £20 and not exceeding £30
467	4,164	.	.	.	.	.	4	25	45	.	.	.	74	do. above £30 and not exceeding £40
300	2,801	.	.	.	.	.	1	7	27	4	.	.	39	do. above £40 and not exceeding £50
866	10,481	.	.	.	.	.	1	.	39	51	3	.	94	do. above £50 and not exceeding £100
318	7,183	.	.	.	.	.	.	.	.	17	18	.	35	do. above £100 and not exceeding £200
114	2,238	.	.	.	.	.	.	.	.	.	5	1	6	do. above £200 and not exceeding £300
117	1,736	.	.	.	.	.	.	.	.	1	3	1	5	do. above £300 in value.
4,469	40,878	141	125	82	58	62	102	156	141	73	29	2	971	Total.
														108. Carrick-on-Suir Union, part of (*b*).
275	436	47	45	14	10	1	1	.	.	.	.	.	118	Holdings not exceeding £4 in value.
960	1,097	1	13	20	19	9	12	1	2	.	.	.	86	do. above £4 and not exceeding £10
233	1,440	.	1	5	9	15	13	13	1	1	.	.	58	do. above £10 and not exceeding £15
230	1,759	.	1	.	3	10	19	19	2	.	1	.	55	do. above £15 and not exceeding £20
502	3,019	.	.	3	1	8	22	27	15	2	.	.	78	do. above £20 and not exceeding £30
400	3,436	.	.	.	1	.	5	20	28	3	.	.	57	do. above £30 and not exceeding £40
341	2,654	.	.	.	.	.	.	15	24	2	.	.	41	do. above £40 and not exceeding £50
569	5,694	.	1	.	.	.	.	7	29	17	5	.	59	do. above £50 and not exceeding £100
279	4,064	.	.	.	2	.	.	.	3	22	2	.	29	do. above £100 and not exceeding £200
82	1,538	.	.	.	.	.	.	.	.	.	5	.	5	do. above £200 and not exceeding £300
21	294	.	.	.	.	.	.	.	.	.	1	.	1	do. above £300 in value.
3,242	25,431	48	61	51	45	43	72	102	104	47	14	.	587	Total.

Printed image digitised by the University of Southampton Library Digitisation Unit

TABLE 62.—Showing the Number of AGRICULTURAL HOLDINGS, classified according to RATEABLE VALUATION, of HOLDINGS according

PROVINCES, COUNTIES, POOR LAW UNIONS AND CLASSIFICATION OF HOLDINGS ACCORDING TO RATEABLE VALUATION.	Number of Holdings	Rateable Valuation.	POPULATION.				HOUSES.					
			No. of Families	PERSONS.			INHABITED.					Uninhabited.
				Males.	Females	Total.	Total.	First Class.	Second Class.	Third Class.	Fourth Class.	
MUNSTER PROVINCE—*continued.*												
TIPPERARY COUNTY, SOUTH RIDING, *continued.*												
109. Cashel Union.		£ s. d.										
Holdings not exceeding £4 in value,	774	1,432 19 8	617	1,457	1,363	2,820	610	7	402	188	19	8
do. above £4 and not exceeding £10 „	395	2,759 0 6	289	792	767	1,559	283	5	141	130	7	5
do. above £10 and not exceeding £15 „	277	3,434 7 0	216	558	513	1,071	216	6	150	56	4	9
do above £15 and not exceeding £20 „	254	4,417 6 0	211	553	533	1,086	211	5	150	55	1	9
do above £20 and not exceeding £30 „	360	8,976 1 2	335	927	897	1,824	334	10	245	72	7	9
do. above £30 and not exceeding £40 „	210	7,391 15 0	200	581	508	1,089	200	7	152	38	3	11
do. above £40 and not exceeding £50 „	152	6,538 18 0	165	470	409	879	165	19	118	26	2	6
do above £50 and not exceeding £100 „	287	20,295 2 9	334	961	897	1,858	333	44	224	60	5	21
do. above £100 and not exceeding £200 „	131	17,778 16 0	234	635	555	1,190	234	51	123	56	4	23
do. above £200 and not exceeding £300 „	35	8,545 8 0	96	232	245	477	96	23	43	28	2	11
do above £300 in value, . . .	35	17,131 15 0	225	856	541	1,397	222	39	128	52	3	25
Total, ...	2,910	99,001 15 1	2,922	8,022	7,228	15,250	2,910	216	1,676	761	57	146
110. Clogheen Union.												
Holdings not exceeding £4 in value, .	670	1,267 11 0	597	1,473	1,334	2,807	585	5	328	235	17	23
do. above £4 and not exceeding £10 „	387	2,667 11 0	316	869	761	1,630	316	8	178	125	5	9
do. above £10 and not exceeding £15 „	203	2,564 5 0	177	471	417	888	177	6	112	54	5	5
do above £15 and not exceeding £20 „	163	2,878 2 0	141	412	382	794	139	3	99	35	2	5
do above £20 and not exceeding £30 „	244	6,044 6 8	229	624	584	1,208	228	9	161	55	3	7
do. above £30 and not exceeding £40 „	144	5,028 11 6	153	469	441	910	151	2	126	21	2	3
do. above £40 and not exceeding £50 „	94	4,225 10 0	101	289	315	604	100	10	65	23	2	11
do. above £50 and not exceeding £100 „	150	10,373 8 0	175	560	520	1,080	175	25	118	26	6	13
do. above £100 and not exceeding £200 „	86	11,977 17 0	166	453	446	899	162	45	81	31	5	21
do. above £200 and not exceeding £300 „	14	3,471 15 0	55	424	136	560	55	8	31	16		4
do above £300 in value . . .	10	4,506 12 0	74	159	130	289	73	11	45	16	1	10
Total, ...	2,165	54,945 9 2	2,184	6,203	5,466	11,669	2,161	132	1,344	637	48	116
111. Clonmel Union, part of (*a*).												
Holdings not exceeding £4 in value,	203	399 14 0	186	427	418	845	181	1	114	64	2	5
do. above £4 and not exceeding £10 „	132	895 7 6	96	236	220	456	96	6	41	49	.	2
do. above £10 and not exceeding £15 „	83	1,055 18 0	64	169	147	316	64	2	40	22	–	4
do. above £15 and not exceeding £20 „	51	897 1 0	51	124	103	227	51	.	26	25	.	1
do. above £20 and not exceeding £30 „	77	1,937 9 0	78	336	169	505	77	4	42	30	1	3
do. above £30 and not exceeding £40 „	66	2,281 7 6	62	166	135	301	62	8	38	14	2	4
do above £40 and not exceeding £50 „	55	2,458 12 0	61	159	138	297	61	9	39	13	.	4
do. above £50 and not exceeding £100 „	127	9,031 17 0	128	357	347	704	128	24	86	17	1	15
do. above £100 and not exceeding £200 „	66	8,930 1 0	84	272	241	513	84	28	48	8	–	9
do above £200 and not exceeding £300 „	12	2,872 8 0	20	53	49	102	20	7	9	4	–	5
do. above £300 in value, . . .	13	9,759 18 0	77	709	821	1,530	73	24	40	9	–	15
Total, . . .	890	40,519 13 0	907	3,008	2,788	5,706	897	113	523	255	8	67

(*a*) The remainder of the Union of Clonmel is in the County of Waterford.

Printed image digitised by the University of Southampton Library Digitisation Unit

with the POPULATION, HOUSES, &c, on the HOLDINGS of each CLASS of RATEABLE VALUATION, also the Number to SIZE—*continued*

No of Out-offices and Farm-steadings.	Area in Statute Acres.	NUMBER AND SIZE OF HOLDINGS IN STATUTE ACRES. Not exceeding 1 Acre.	Above 1 and not exceeding 5 Acres.	Above 5 and not exceeding 10 Acres.	Above 10 and not exceeding 15 Acres.	Above 15 and not exceeding 20 Acres.	Above 20 and not exceeding 30 Acres.	Above 30 and not exceeding 50 Acres	Above 50 and not exceeding 100 Acres.	Above 100 and not exceeding 200 Acres	Above 200 and not exceeding 500 Acres.	Above 500 Acres	Total No of Holdings.	PROVINCES, COUNTIES, POOR LAW UNIONS AND CLASSIFICATION OF HOLDINGS ACCORDING TO RATEABLE VALUATION.
														MUNSTER PROVINCE—*continued.*
														TIPPERARY COUNTY, SOUTH RIDING, *continued*
														109. Cashel Union.
1,299	2,121	389	298	66	15	4	.	.	1	.	1	.	774	Holdings not exceeding £4 in value.
1,032	5,517	6	43	127	96	67	32	20	4	.	.	.	395	do. above £4 and not exceeding £10
997	7,287	.	5	13	46	61	82	52	16	2	.	.	277	do. above £10 and not exceeding £15
1,039	8,026	.	.	4	10	27	105	86	22	.	.	.	254	do above £15 and not exceeding £20
1,715	15,359	.	1	4	2	16	53	193	85	8	.	.	360	do above £20 and not exceeding £30
1,158	12,418	.	1	1	1	.	11	61	128	5	.	2	210	do above £30 and not exceeding £40
993	10,922	.	.	.	1	1	2	19	117	11	1	.	152	do above £40 and not exceeding £50
2,074	30,288	.	1	.	.	.	.	2	141	138	5	.	287	do. above £50 and not exceeding £100
1,536	25,673	.	.	.	.	.	.	.	5	76	49	1	131	do. above £100 and not exceeding £200
555	11,367	.	.	.	.	.	.	.	.	.	35	.	35	do. above £200 and not exceeding £300
533	23,496	.	.	.	.	.	.	.	.	.	15	20	35	do. above £300 in value.
13,333	152,474	395	349	215	171	178	285	433	519	238	106	23	2,910	Total.
														110. Clogheen Union
1,677	5,173	230	192	101	48	22	36	37	4	.	.	.	670	Holdings not exceeding £4 in value.
1,426	9,341	4	30	111	73	42	45	59	17	2	2	2	387	do above £4 and not exceeding £10
901	6,310	1	.	8	51	55	47	21	16	3	.	1	203	do above £10 and not exceeding £15
893	4,234	.	1	2	1	39	61	37	20	2	.	.	163	do. above £15 and not exceeding £20
1,427	10,243	.	3	3	1	8	70	117	35	5	1	1	244	do. above £20 and not exceeding £30
1,007	9,552	.	.	.	.	.	6	76	54	6	1	1	144	do above £30 and not exceeding £40
687	8,299	.	.	.	.	.	.	23	61	8	.	2	94	do. above £40 and not exceeding £50
1,367	17,039	.	.	.	.	.	.	4	101	41	3	1	150	do. above £50 and not exceeding £100
1,173	14,620	.	.	.	.	.	.	.	.	71	14	1	86	do. above £100 and not exceeding £200
270	3,741	.	.	.	.	.	.	.	.	.	14	.	14	do above £200 and not exceeding £300
237	8 846	.	.	.	.	.	.	.	.	.	8	2	10	do. above £300 in value.
10,970	95,398	235	226	225	174	166	265	374	308	138	43	11	4,165	Total.
														111. Clonmel Union, part of (*a*).
430	463	111	75	14	1	2	.	.	.	.	.	.	203	Holdings not exceeding £4 in value.
363	1,427	2	50	43	16	7	9	3	2	.	.	.	132	do above £4 and not exceeding £10
310	1,445	2	4	15	22	23	7	10	.	.	.	.	83	do above £10 and not exceeding £15
248	1,273	.	.	7	5	10	19	7	3	.		.	51	do. above £15 and not exceeding £20
423	2,601	.	.	4	8	6	23	31	10	.	.	.	77	do above £20 and not exceeding £30
406	2,663	1	3	1	6	2	10	28	13	2	.	.	66	do. above £30 and not exceeding £40
369	2,796	.	.	2	1	2	3	16	31	.	.	.	55	do above £40 and not exceeding £50
983	9,485	.	1	3	2	.	5	15	80	20	1	.	127	do. above £50 and not exceeding £100
770	10,707	.	.	.	.	1	.	1	7	41	15	1	66	do above £100 and not exceeding £200
291	3,286	.	.	.	.	.			.	.	12	.	12	do above £200 and not exceeding £300
480	7,249	.	.	.		.		.	.	1	12	5	18	do. above £300 in value.
4,973	43,395	116	133	89	56	53	76	111	146	64	40	6	890	Total.

Printed image digitised by the University of Southampton Library Digitisation Unit

TABLE 62.—Showing the Number of AGRICULTURAL HOLDINGS, classified according to RATEABLE VALUATION, of HOLDINGS according

PROVINCES, COUNTIES, POOR LAW UNIONS, AND CLASSIFICATION OF HOLDINGS ACCORDING TO RATEABLE VALUATION.	Number of Holdings	Rateable Valuation.	POPULATION.				HOUSES.					
			No. of Families	PERSONS.			INHABITED.					Uninhabited.
				Males.	Females.	Total.	Total.	First Class.	Second Class.	Third Class.	Fourth Class.	
MUNSTER PROVINCE—*continued.*												
TIPPERARY COUNTY, SOUTH RIDING, *continued*												
112 Tipperary Union, part of (a).		£ s. d.										
Holdings not exceeding £4 in value,	664	1,186 17 3	594	1,350	1,239	2,589	591	8	351	181	21	6
do. above £4 and not exceeding £10	450	3,258 8 2	381	894	936	1,830	380	10	204	160	6	5
do. above £10 and not exceeding £15	337	4,324 9 0	333	895	904	1,799	332	3	184	137	8	6
do. above £15 and not exceeding £20	269	4,772 1 0	255	662	814	1,476	252	7	154	87	4	7
do. above £20 and not exceeding £30	433	10,810 12 0	431	1,232	1,214	2,446	429	9	279	132	3	15
do. above £30 and not exceeding £40	280	10,059 14 0	281	837	845	1,682	279	7	213	57	2	6
do. above £40 and not exceeding £50	183	8,314 7 10	184	574	543	1,117	184	4	131	47	2	6
do. above £50 and not exceeding £100	317	21,696 12 0	355	1,134	1,067	2,201	355	27	274	51	3	29
do. above £100 and not exceeding £200	106	14,501 18 0	150	469	452	921	155	33	104	16	2	16
do. above £200 and not exceeding £300	24	5,783 15 0	51	139	148	287	51	12	30	9	.	3
do. above £300 in value,	25	13,491 5 0	134	341	318	659	134	24	90	20	.	24
Total,	3,088	98,215 19 3	3,155	8,527	8,480	17,007	3,142	144	2,044	897	57	128
113. Urlingford Union, part of (b).												
Holdings not exceeding £4 in value,	112	232 1 0	84	168	165	333	84	1	35	47	1	4
do. above £4 and not exceeding £10	119	845 19 6	133	278	274	552	132	7	33	40	2	4
do. above £10 and not exceeding £15	59	746 15 0	61	152	153	305	60	7	35	16	2	3
do. above £15 and not exceeding £20	48	846 11 0	51	118	112	230	51	6	30	15	.	3
do. above £20 and not exceeding £30	72	1,752 18 0	88	218	217	435	86	13	51	19	3	10
do. above £30 and not exceeding £40	34	1,124 5 0	43	115	98	213	43	7	25	10	1	3
do. above £40 and not exceeding £50	18	847 9 0	22	71	54	125	22	3	17	2	.	1
do. above £50 and not exceeding £100	45	2,998 17 0	77	184	157	341	77	13	43	15	1	5
do. above £100 and not exceeding £200	12	1,498 15 0	22	52	46	98	22	5	11	6	.	3
do. above £200 and not exceeding £300	1	264 0 0	1	3	4	7	1	1	.	.	.	1
do. above £300 in value,	2	1,383 15 0	18	30	34	64	18	2	15	1	.	.
Total,	522	12,541 5 6	600	1,389	1,314	2,703	596	70	345	171	10	37
WATERFORD COUNTY.												
114. Carrick-on Suir Union, part of (c).												
Holdings not exceeding £4 in value,	125	253 0 0	111	230	214	444	111	.	79	32	.	1
do. above £4 and not exceeding £10	48	314 11 0	35	96	82	180	35	3	19	13	.	1
do. above £10 and not exceeding £15	28	361 10 0	31	79	73	152	31	2	16	13	.	.
do. above £15 and not exceeding £20	19	339 5 0	21	58	57	115	21	1	17	3	.	4
do. above £20 and not exceeding £30	50	1,273 8 0	53	142	110	258	53	3	41	8	1	2
do. above £30 and not exceeding £40	66	2,289 10 0	80	235	197	432	80	2	62	15	1	4
do. above £40 and not exceeding £50	44	1,991 19 0	45	154	131	285	45	4	36	5	.	1
do. above £50 and not exceeding £100	140	10,379 13 0	197	638	548	1,186	196	26	123	43	2	15
do. above £100 and not exceeding £200	53	7,108 13 0	83	282	216	498	83	25	39	19	.	3
do. above £200 and not exceeding £300	3	653 1 0	9	27	29	56	9	1	6	2	.	1
do. above £300 in value,	5	4,263 18 0	71	165	192	357	71	5	61	5	.	7
Total,	581	29,228 13 0	736	2,108	1,855	3,963	735	74	499	158	4	45

(a) The remainder of the Union of Tipperary is in the County of Limerick.
(b) The remainder of the Union of Urlingford is in the County of Kilkenny.
(c) The remainder of the Union of Carrick-on-Suir is in the Counties of Kilkenny and Tipperary.

Printed image digitised by the University of Southampton Library Digitisation Unit

with the POPULATION, HOUSES, &c., on the HOLDINGS of each CLASS of RATEABLE VALUATION; also the Number to SIZE—*continued.*

No. of Out-offices and Farmsteadings.	Area in Statute Acres.	NUMBER AND SIZE OF HOLDINGS IN STATUTE ACRES. Not exceeding 1 Acre.	Above 1 and not exceeding 5 Acres.	Above 5 and not exceeding 10 Acres.	Above 10 and not exceeding 15 Acres.	Above 15 and not exceeding 20 Acres.	Above 20 and not exceeding 30 Acres.	Above 30 and not exceeding 50 Acres.	Above 50 and not exceeding 100 Acres.	Above 100 and not exceeding 200 Acres.	Above 200 and not exceeding 500 Acres.	Above 500 Acres.	Total No. of Holdings	PROVINCES, COUNTIES, POOR LAW UNIONS AND CLASSIFICATION OF HOLDINGS ACCORDING TO RATEABLE VALUATION.
														MUNSTER PROVINCE.—*continued.*
														TIPPERARY COUNTY, SOUTH RIDING, *continued.*
														112 Tipperary Union, part of (*a*).
1,129	2,393	409	171	46	21	3	4	7	2	.	1	.	664	Holdings not exceeding £4 in value.
1,201	7,361	9	62	142	91	57	39	30	19	.	1	.	450	do above £4 and not exceeding £10
1,201	3,005	2	2	23	91	79	53	37	39	5	1	.	337	do above £10 and not exceeding £15
1,041	8,517	1	1	2	44	59	89	40	22	10	1	.	269	do. above £15 and not exceeding £20
1,907	18,024	2	.	1	12	57	146	155	36	19	5	.	433	do. above £20 and not exceeding £30
1,367	13,713	.	.	.	1	6	52	119	58	10	4	.	230	do. above £30 and not exceeding £40
907	10,345	.	.	.	.	1	8	94	68	9	3	.	183	do. above £40 and not exceeding £50
1,930	28,634	.	1	1	.	1	3	43	210	42	13	3	317	do. above £50 and not exceeding £100
957	16,414	.	.	.	.	.	.	.	18	70	18	.	106	do. above £100 and not exceeding £200
204	5,991	.	.	.	.	.	.	.	1	5	18	.	24	do above £200 and not exceeding £300
723	14,553		.	.	.		.	.	.	.	14	11	25	do. above £300 in value.
12,717	135,040	423	237	220	260	263	394	555	473	170	79	14	3,085	Total.
														113. Urlingford Union, part of (*b*).
162	905	33	58	16	2	.	.	1	.	.	2	.	112	Holdings not exceeding £4 in value.
390	2,132	.	11	29	32	23	17	4	2	.	1	.	119	do. above £4 and not exceeding £10
228	1,469	.	.	.	1	7	14	23	13	1	.	.	59	do. above £10 and not exceeding £15
202	2,505	.	.	.	2	3	13	22	7	.	.	1	48	do. above £15 and not exceeding £20
358	3,341	.	.	1	1	.	8	40	21	1	.	.	72	do above £20 and not exceeding £30
175	1,578	.	.	1	.	.	.	10	23	.	.	.	34	do. above £30 and not exceeding £40
116	1,720	.	.	.	.	.	.	2	9	5	2	.	18	do above £40 and not exceeding £50
339	4,670	.	.	.	.	1	.	.	23	21	.	.	45	do. above £50 and not exceeding £100
90	2,493	.	.	.	.	.	.	.	.	6	6	.	12	do above £100 and not exceeding £200
16	500	.	.	.	.	.	.	.	.	.	1	.	1	do above £200 and not exceeding £300
61	1,830	.	.	.	.	.	.	.	.	.	.	2	2	do. above £300 in value.
2,137	23,443	33	69	47	38	34	52	102	98	34	12	3	522	Total.
														WATERFORD COUNTY.
														114 Carrick-on-Suir Union, part of (*c*).
263	374	72	33	16	1	.	2	.	1	.	.	.	125	Holdings not exceeding £4 in value.
142	832	.	6	15	12	6	5	2	.	2	.	.	48	do. above £4 and not exceeding £10
145	1,355	.	1	3	1	5	4	6	1	3	1	.	28	do. above £10 and not exceeding £15
97	919	.	.	1	.	.	5	10	2	.	1	.	19	do. above £15 and not exceeding £20
308	2,959	.	2	.	.	2	4	20	14	5	2	1	50	do. above £20 and not exceeding £30
465	4,302	.	.	.	.	.	2	21	39	4	.	.	66	do. above £30 and not exceeding £40
310	4,219		.	.	.	.	.	4	28	9	3	.	44	do. above £40 and not exceeding £50
1,229	17,323	.	.	.	.		.	2	55	71	10	2	140	do above £50 and not exceeding £100
597	14,411	.	.	.	.	.	.	.	.	36	13	4	53	do. above £100 and not exceeding £200
55	795	.	.	.	.	.	.	.	.	1	2	.	3	do above £200 and not exceeding £300
136	5,903	.	.	.	.	.	.	.	.	.	2	3	5	do. above £300 in value.
3,767	53,942	72	42	35	14	16	22	65	140	131	34	10	581	Total.

Printed image digitised by the University of Southampton Library Digitisation Unit

TABLE 62.—Showing the Number of AGRICULTURAL HOLDINGS, classified according to RATEABLE VALUATION, of HOLDINGS according

PROVINCES COUNTIES, POOR LAW UNIONS AND CLASSIFICATION OF HOLDINGS ACCORDING TO RATEABLE VALUATION.	Number of Holdings	Rateable Valuation.	POPULATION. No. of Families	POPULATION. Persons. Males.	POPULATION. Persons. Females	POPULATION. Persons. Total.	HOUSES. Inhabited. Total.	HOUSES. Inhabited. First Class.	HOUSES. Inhabited. Second Class.	HOUSES. Inhabited. Third Class.	HOUSES. Inhabited. Fourth Class.	HOUSES. Uninhabited.
MUNSTER PROVINCE—*continued*												
WATERFORD COUNTY.—*continued*												
115. Clonmel Union, part of (a)		£ s d										
Holdings not exceeding £4 in value,	184	331 0 6	150	348	323	671	119	2	79	66	2	1
do. above £4 and not exceeding £10	161	1,140 3 0	159	400	370	770	159	4	77	74	4	5
do. above £10 and not exceeding £15	67	809 13 0	65	209	167	376	65	2	37	26	.	1
do. above £15 and not exceeding £20	54	929 2 0	69	214	177	391	69	2	48	19	.	4
do. above £20 and not exceeding £30	45	1,141 0 0	52	156	118	274	52	1	37	14	.	1
do. above £30 and not exceeding £40	36	1,263 14 0	45	125	105	230	45	4	33	8	.	3
do. above £40 and not exceeding £50	24	1,073 4 0	31	102	81	183	31	2	23	6	.	1
do. above £50 and not exceeding £100	34	2,356 14 0	54	177	190	367	54	10	30	13	1	7
do. above £100 and not exceeding £200	15	1,965 11 0	26	88	73	161	26	9	14	3	.	7
do. above £200 and not exceeding £300	1	245 5 0	1	3	3	6	1	1	.	.	.	.
do. above £300 in value,	5	2,259 18 10	29	71	87	158	29	7	18	4	.	4
Total,	626	13,515 5 4	681	1,893	1,694	3,587	680	44	396	233	7	34
110 Dungarvan Union												
Holdings not exceeding £4 in value,	715	1,229 10 6	548	1,253	1,107	2,360	546	3	201	335	7	14
do. above £4 and not exceeding £10	321	2,130 16 0	261	741	673	1,414	261	5	165	91	.	12
do. above £10 and not exceeding £15	143	1,898 2 0	149	466	455	921	141	4	91	45	1	3
do. above £15 and not exceeding £20	95	1,682 14 0	87	244	228	472	87	5	62	20	.	6
do. above £20 and not exceeding £30	155	3,972 8 0	154	447	421	868	153	6	112	32	3	14
do. above £30 and not exceeding £40	127	4,421 11 0	149	444	436	880	148	3	115	30	.	15
do. above £40 and not exceeding £50	73	3,285 10 6	79	262	215	477	79	6	58	15	.	7
do. above £50 and not exceeding £100	170	11,902 16 0	223	704	610	1,314	223	17	161	44	1	12
do. above £100 and not exceeding £200	82	11,048 1 0	140	457	412	869	140	30	78	30	2	2
do. above £200 and not exceeding £300	6	1,378 6 0	16	53	38	91	16	4	8	4	.	3
do. above £300 in value,	5	3,608 2 0	68	134	134	268	68	7	29	31	1	10
Total,	1,900	43,637 17 0	1,874	5,205	4,729	9,934	1,862	20	1,080	677	15	11
117. Kilmacthomas Union												
Holdings not exceeding £4 in value,	458	724 11 0	423	904	940	1,834	425	2	263	152	8	2
do. above £4 and not exceeding £10	98	669 15 0	89	194	176	370	89	3	40	44	2	5
do. above £10 and not exceeding £15	46	586 18 0	50	121	107	228	50	5	25	20	.	1
do. above £15 and not exceeding £20	34	604 6 0	29	69	63	132	29	2	20	7	.	1
do. above £20 and not exceeding £30	85	2,147 2 0	94	236	207	443	91	3	57	33	1	2
do. above £30 and not exceeding £40	70	2,438 11 0	79	204	206	410	79	3	61	13	2	1
do. above £40 and not exceeding £50	46	2,093 11 0	76	188	173	361	76	8	53	12	3	6
do. above £50 and not exceeding £100	153	10,473 19 0	230	617	555	1,172	230	26	140	55	9	20
do. above £100 and not exceeding £200	65	8,016 9 0	129	370	318	688	129	24	71	34	.	17
do. above £200 and not exceeding £300	7	1,608 5 0	13	38	28	66	12	3	6	3	.	4
do. above £300 in value,	7	2,423 7 0	40	79	83	162	38	8	23	7	.	4
Total,	1,069	31,816 14 0	1,257	3,020	2,846	5,866	1,251	87	759	380	25	70

(a) The remainder of the Union of Clonmel is in the County of Tipperary.

Printed image digitised by the University of Southampton Library Digitisation Unit

with the POPULATION, HOUSES, &c., on the HOLDINGS of each CLASS of RATEABLE VALUATION; also the Number to SIZE—*continued.*

No of Out-offices and Farm steadings	Area in Statute Acres.	NUMBER AND SIZE OF HOLDINGS IN STATUTE ACRES. Not exceeding 1 Acre.	Above 1 and not exceeding 5 Acres.	Above 5 and not exceeding 10 Acres.	Above 10 and not exceeding 15 Acres.	Above 15 and not exceeding 20 Acres.	Above 20 and not exceeding 30 Acres.	Above 30 and not exceeding 50 Acres.	Above 50 and not exceeding 100 Acres.	Above 100 and not exceeding 200 Acres	Above 200 and not exceeding 500 Acres.	Above 500 Acres.	Total No of Holdings	PROVINCES, COUNTIES, POOR LAW UNIONS AND CLASSIFICATION OF HOLDINGS ACCORDING TO RATEABLE VALUATION.
														MUNSTER PROVINCE.—*continued.*
														WATERFORD COUNTY.—*continued.*
														115. Clonmel Union, part of (*a*)
378	1,314	68	62	31	6	3	3	8	1	2	.	.	184	Holdings not exceeding £4 in value.
602	5,505	2	12	35	27	17	17	19	24	5	3	.	161	do. above £4 and not exceeding £10
342	3,224	.	1	3	7	7	17	15	12	2	3	.	67	do. above £10 and not exceeding £15
337	3,721	.	.	1	.	2	12	14	16	4	5	.	54	do. above £15 and not exceeding £20
307	3,718	.	1	.	.	1	3	12	20	6	1	1	45	do. above £20 and not exceeding £30
287	3,784	.	.	1	1	1	2	6	16	5	3	1	36	do. above £30 and not exceeding £40
240	2,880	.	.	.	.	.	.	4	11	8	.	1	24	do. above £40 and not exceeding £50
392	4,415	.	.	.	.	.	2	1	14	11	6	.	34	do. above £50 and not exceeding £100
222	3,420	.	.	.	.	.	.	.	3	5	6	1	15	do. above £100 and not exceeding £200
17	216	.	.	.	.	.	.	.	.	.	1	.	1	do. above £200 and not exceeding £300
154	2,769	.	.	.	.	.	.	.	.	.	2	3	5	do. above £300 in value.
3,278	34,965	70	76	71	41	31	56	79	117	43	30	7	626	Total.
														116. Dungarvan Union.
1,264	5,424	262	241	85	43	23	27	21	7	4	2	.	715	Holdings not exceeding £4 in value.
1,152	7,403	3	47	62	43	43	45	47	27	4	.	.	321	do. above £4 and not exceeding £10
657	6,047	.	4	24	20	15	32	15	27	7	4	.	148	do. above £10 and not exceeding £15
426	4,144	.	1	4	10	11	17	29	15	8	.	.	95	do. above £15 and not exceeding £20
841	9,397	.	.	.	6	8	20	69	34	15	6	.	158	do. above £20 and not exceeding £30
854	8,097	.	.	1	2	6	16	33	60	12	3	.	127	do. above £30 and not exceeding £40
517	7,535	.	.	1	.	.	2	14	41	13	1	1	73	do. above £40 and not exceeding £50
1,350	19,433	.	.	.	.	.	1	10	77	73	7	2	170	do. above £50 and not exceeding £100
953	15,598	.	.	.	.	.	.	.	5	47	30	.	82	do. above £100 and not exceeding £200
117	1,792	.	.	.	.	.	.	.	.	1	5	.	6	do. above £200 and not exceeding £300
260	4,557	.	.	.	.	.	.	.	.	.	2	3	5	do. above £300 in value.
8,731	90,232	265	293	177	124	106	154	238	293	184	60	6	1,900	Total.
														117. Kilmacthomas Union.
345	327	311	116	23	3		.	.			.	.	453	Holdings not exceeding £4 in value.
335	1,511	.	14	31	29	15	7	1		.	1	.	98	do. above £4 and not exceeding £10
245	1,151		3	1	8	4	19	9	2	.		.	46	do. above £10 and not exceeding £15
178	1,186		.	.	2	.	9	21	2	.			34	do. above £15 and not exceeding £20
485	5,060			1	.	1	4	40	31	5	3	.	85	do. above £20 and not exceeding £30
514	4,909		.	.	.	.	.	13	52	5	.	.	70	do. above £30 and not exceeding £40
514	4,128		2	.		1	.	1	32	9	1	.	46	do. above £40 and not exceeding £50
1,393	19,698	.	.	.		.	.	2	44	96	11	.	153	do. above £50 and not exceeding £100
780	16,482	.	.	.	.	.	.	.		26	35	4	65	do. above £100 and not exceeding £200
96	2,255			.	.	.				1	5	.	7	do. above £200 and not exceeding £300
149	6,007			.		.	.			.	2	5	7	do. above £300 in value.
5,344	63,214	311	135	56	47	21	39	87	163	142	59	9	1,069	Total.

Printed image digitised by the University of Southampton Library Digitisation Unit

TABLE 62.—Showing the Number of AGRICULTURAL HOLDINGS, classified according to RATEABLE VALUATION of HOLDINGS according

PROVINCES, COUNTIES, POOR LAW UNIONS AND CLASSIFICATION OF HOLDINGS ACCORDING TO RATEABLE VALUATION.	Number of Holdings	Rateable Valuation	POPULATION. No. of Families	POPULATION. Persons Males	POPULATION. Persons Females	POPULATION. Persons Total.	HOUSES. Inhabited. Total.	HOUSES. Inhabited. First Class.	HOUSES. Inhabited. Second Class.	HOUSES. Inhabited. Third Class.	HOUSES. Inhabited. Fourth Class	HOUSES. Uninhabited.
MUNSTER PROVINCE—*continued.*												
WATERFORD COUNTY—*continued*												
118 Lismore Union		£ s d										
Holdings not exceeding £4 in value,	750	1,314 18 0	565	1,429	1,240	2,669	551	4	354	192	1	11
do above £4 and not exceeding £10	387	2,668 19 11	322	923	819	1,742	320	8	236	76	2	8
do. above £10 and not exceeding £15	141	1,742 10 0	118	432	440	872	117	0	79	32		12
do above £15 and not exceeding £20	101	1,728 18 0	93	261	248	509	93	11	62	19	1	6
do. above £20 and not exceeding £30	148	3,641 11 0	137	379	359	738	137	19	92	23	3	11
do. above £30 and not exceeding £40	85	3,163 10 0	87	264	243	507	87	6	61	20	.	6
do. above £40 and not exceeding £50	63	2,801 2 0	73	237	244	481	73	11	54	8	.	4
do. above £50 and not exceeding £100	136	9,865 8 0	167	513	450	963	167	17	117	30	3	16
do. above £100 and not exceeding £200	52	6,928 5 0	101	383	269	652	101	23	43	35	.	21
do. above £200 and not exceeding £300	20	4,902 15 0	85	197	215	412	78	12	49	17	.	12
do. above £300 in value,	10	5,742 7 0	92	198	201	399	89	14	59	10		16
Total,	1,893	44,550 3 11	1,840	5,216	4,728	9,944	1,813	129	1,206	468	10	126
119 Waterford Union, part of (*a*).												
Holdings not exceeding £4 in value,	484	930 3 6	432	390	961	1,851	430	.	280	147	3	11
do. above £4 and not exceeding £10	193	1,323 3 6	148	307	345	652	148	8	77	61	2	11
do. above £10 and not exceeding £15	94	1,174 7 0	70	187	188	375	79	9	48	22	.	5
do. above £15 and not exceeding £20	78	1,386 18 0	73	169	213	382	73	6	42	24	1	3
do above £20 and not exceeding £30	123	3,072 0 0	103	263	281	544	102	5	74	22	1	6
do. above £30 and not exceeding £40	93	3,271 10 6	93	225	257	482	92	6	63	23		3
do above £40 and not exceeding £50	75	3,415 14 0	78	239	191	430	77	5	54	17	1	5
do above £50 and not exceeding £100	243	17,420 16 6	345	966	916	1,882	345	40	233	65	7	31
do above £100 and not exceeding £200	111	15,257 3 0	185	533	473	1,006	185	45	98	40	2	32
do above £200 and not exceeding £300	17	4,132 15 0	78	165	180	345	77	12	48	14	3	12
do above £300 in value,	7	3,334 3 0	53	103	136	239	53	0	36	11	.	15
Total,	1,518	54,723 14 0	1,672	4,047	4,141	8,188	1,661	142	1,055	446	20	148
120 Youghal Union, part of (*b*).												
Holdings not exceeding £4 in value,	374	713 17 0	292	666	601	1,267	291	.	162	123	6	13
do above £4 and not exceeding £10	128	866 3 0	99	264	223	487	99	1	56	42		5
do. above £10 and not exceeding £15	46	578 10 0	43	108	116	224	43	2	29	12		4
do. above £15 and not exceeding £20	40	703 1 0	41	118	106	224	41	3	32	6		2
do. above £20 and not exceeding £30	76	1,966 5 0	79	215	199	414	78	3	80	15		5
do. above £30 and not exceeding £40	56	1,953 2 0	60	166	150	316	57	5	42	10		3
do above £40 and not exceeding £50	34	1,221 17 0	42	125	136	261	42	3	35	3	1	
do above £50 and not exceeding £100	82	5,746 18 0	118	334	290	624	118	18	71	27	2	3
do above £100 and not exceeding £200	25	3,157 10 0	50	136	133	269	50	5	29	16		10
do above £200 and not exceeding £300	7	1,770 15 6	19	53	47	100	19	3	9	7	.	2
do above £300 in value,	4	2,898 10 0	40	84	96	180	40	5	21	12	2	12
Total,	872	21,579 8 6	383	2,269	2,097	4,368	878	48	546	273	11	60

(*a*) The remainder of the Union of Waterford is in the County of Kilkenny.
(*b*) The remainder of the Union of Youghal is in the County of Cork

Printed image digitised by the University of Southampton Library Digitisation Unit

with the POPULATION, HOUSES, &c., on the HOLDINGS of each CLASS of RATEABLE VALUATION; also the Number to SIZE—*continued.*

No. of Out-offices and Farm-steadings	Area in Statute Acres	NUMBER AND SIZE OF HOLDINGS IN STATUTE ACRES. Not exceeding 1 Acre.	Above 1 and not exceeding 5 Acres.	Above 5 and not exceeding 10 Acres.	Above 10 and not exceeding 15 Acres.	Above 15 and not exceeding 20 Acres	Above 20 and not exceeding 30 Acres.	Above 30 and not exceeding 50 Acres.	Above 50 and not exceeding 100 Acres	Above 100 and not exceeding 200 Acres.	Above 200 and not exceeding 500 Acres.	Above 500 Acres.	Total No. of Holdings.	PROVINCES, COUNTIES, POOR LAW UNIONS AND CLASSIFICATION OF HOLDINGS ACCORDING TO RATEABLE VALUATION.
														MUNSTER PROVINCE—*continued.*
														WATERFORD COUNTY—*continued.*
														118. Lismore Union
1,456	9,602	304	138	75	43	41	77	46	9	5	6	1	750	Holdings not exceeding £4 in value.
1,427	14,374	21	22	47	36	39	78	84	48	4	5	3	387	do. above £4 and not exceeding £10
603	5,084	9	2	10	17	8	30	34	26	5	.	.	141	do. above £10 and not exceeding £15
513	5,079	11	1	3	4	13	14	25	24	5	.	1	101	do. above £15 and not exceeding £20
792	6,678	10	4	2	4	5	25	44	45	9	.	.	148	do. above £20 and not exceeding £30
581	4,846	3	2	.	.	1	5	30	38	6	.	.	85	do. above £30 and not exceeding £40
544	4,557	1	1	2	.	.	1	14	32	12	.	.	63	do. above £40 and not exceeding £50
1,236	14,444	.	.	.	.	.	4	31	67	26	5	.	136	do. above £50 and not exceeding £100
712	9,413	.	.	.	.	.	.	.	1	36	14	1	52	do. above £100 and not exceeding £200
446	5,594	.	.	1	.	.	.	.	.	2	16	1	20	do. above £200 and not exceeding £300
379	8,975	.	.	.	.	.	.	.	.	.	3	7	10	do. above £300 in value.
8,749	88,376	359	170	140	109	107	234	311	290	110	49	14	1,893	Total
														119. Waterford Union, part of (*a*)
757	923	311	146	18	5	.	2	2	.	.	.	.	484	Holdings not exceeding £4 in value.
497	1,875	10	58	70	33	12	5	5	.	.	.	.	193	do. above £4 and not exceeding £10
377	1,395	2	13	21	16	15	22	5	.	.	.	.	94	do. above £10 and not exceeding £15
368	1,840	1	4	11	5	15	22	17	3	.	.	.	78	do. above £15 and not exceeding £20
384	4,579	.	4	3	9	9	22	51	23	2	.	.	123	do. above £20 and not exceeding £30
567	4,533	1	1	3	3	3	7	35	38	1	1	.	93	do. above £30 and not exceeding £40
504	4,385	.	1	2	1	1	5	19	44	2	.	.	75	do. above £40 and not exceeding £50
2,349	22,956	.	2	.	1	1	7	17	123	88	4	.	243	do. above £50 and not exceeding £100
1,494	17,364	.	.		.	.	.	2	22	65	22	.	111	do. above £100 and not exceeding £200
336	3,520	.	.	.	.	.	.	.	2	7	8	.	17	do. above £200 and not exceeding £300
197	3,151	.	.	.	.	.	.	.	.	.	5	2	7	do. above £300 in value.
8,010	66,821	325	229	128	73	56	92	153	255	165	40	2	1,518	Total.
														120. Youghal Union, part of (*b*)
708	1,782	170	122	33	22	10	11	3	3	.	.	.	374	Holdings not exceeding £4 in value.
403	1,856	3	12	47	21	20	14	9	2	.	.	.	128	do. above £4 and not exceeding £10
221	1,084	2	.	1	9	11	13	6	3	1	.	.	46	do. above £10 and not exceeding £15
189	1,376	1	1	.	1	9	12	9	5	2	.	.	40	do. above £15 and not exceeding £20
494	3,168	3	2	.	.	.	14	35	21	1	.	.	76	do. above £20 and not exceeding £30
385	2,515	1	4	.	1	2		27	21	.	.	.	56	do. above £30 and not exceeding £40
305	2,574	.	.	.	.	.	1	3	24	6	.	.	34	do. above £40 and not exceeding £50
791	7,616	.	.	.	.	.	1	2	47	31	1	.	82	do. above £50 and not exceeding £100
320	4,229	.	.	.	.	.	.	.	1	17	7	.	25	do. above £100 and not exceeding £200
118	1,991	.	.	.	.	.	.	.	.	.	7	.	7	do. above £200 and not exceeding £300
161	3,392	.	.	.	.	.	.	.	.	.	2	2	4	do. above £300 in value.
4,095	31,883	180	141	81	54	52	66	94	127	58	17	2	872	Total

Printed image digitised by the University of Southampton Library Digitisation Unit

TABLE 62.—Showing the Number of AGRICULTURAL HOLDINGS, classified according to RATEABLE VALUATION of HOLDINGS according

PROVINCES, COUNTIES, POOR LAW UNIONS AND CLASSIFICATION OF HOLDINGS ACCORDING TO RATEABLE VALUATION.	Number of Holdings	Rateable Valuation.	POPULATION. No. of Families	POPULATION. Persons. Males.	POPULATION. Persons. Females.	POPULATION. Persons. Total.	HOUSES. Inhabited. Total.	HOUSES. Inhabited. First Class.	HOUSES. Inhabited. Second Class.	HOUSES. Inhabited. Third Class.	HOUSES. Inhabited. Fourth Class.	HOUSES. Uninhabited.
ULSTER PROVINCE.												
ANTRIM COUNTY.												
121. Antrim Union.		£ s d.										
Holdings not exceeding £4 in value, .	210	518 11 0	180	341	395	736	180	.	74	105	1	8
do. above £4 and not exceeding £10 ,,	480	3,545 15 2	456	895	880	1,775	454	5	216	231	2	33
do. above £10 and not exceeding £15 ,,	421	5,314 6 0	440	892	934	1,826	438	5	242	185	8	27
do. above £15 and not exceeding £20 ,,	340	6,059 4 0	372	877	853	1,730	370	11	246	113		32
do. above £20 and not exceeding £30 ,,	490	12,440 19 8	602	1,457	1,405	2,862	601	39	408	150	4	73
do. above £30 and not exceeding £40 ,,	290	10,174 3 0	457	1,134	1,095	2,229	456	50	281	123	2	51
do. above £40 and not exceeding £50 ,,	237	10,653 0 0	409	983	967	1,950	409	43	242	122	2	54
do. above £50 and not exceeding £100 ,,	389	26,830 18 0	864	2,147	2,046	4,193	856	130	401	323	2	146
do. above £100 and not exceeding £200 ,,	117	15,554 10 0	385	955	914	1,869	384	70	159	155	.	63
do. above £200 and not exceeding £300 ,,	17	4,241 15 0	119	524	471	995	112	14	64	34	.	26
do. above £300 in value, ...	16	12,397 15 0	254	589	607	1,196	254	25	173	55	1	47
Total, ...	3,016	107,728 16 10	4,558	10,794	10,567	21,361	4,514	392	2,506	1,596	20	538
122 Ballycastle Union,												
Holdings not exceeding £4 in value, .	137	340 6 0	102	202	202	404	102	2	39	60	1	3
do. above £4 and not exceeding £10 ,,	438	3,175 13 0	391	756	824	1,580	391	6	188	213	4	23
do. above £10 and not exceeding £15 ,,	375	4,695 6 9	381	834	829	1,663	379	5	200	172	2	34
do. above £15 and not exceeding £20 ,,	244	4,292 2 0	261	618	600	1,218	260	6	155	98	1	25
do. above £20 and not exceeding £30 ,,	283	6,987 12 0	348	796	829	1,625	348	13	216	118	1	46
do. above £30 and not exceeding £40 ..	136	4,745 17 0	200	512	444	956	200	7	123	69	1	45
do. above £40 and not exceeding £50 ,,	82	3,611 4 0	141	350	342	692	141	14	72	55	.	29
do. above £50 and not exceeding £100 ,,	125	8,227 11 0	269	628	627	1,255	269	37	129	102	1	30
do. above £100 and not exceeding £200 ,,	19	2,323 19 0	71	141	156	297	69	8	20	40	1	13
do. above £200 and not exceeding £300 ,,	2	423 0 0	7	18	11	27	7	1	2	4	.	.
do. above £300 in value, . . .	2	694 0 0	27	63	61	124	27	2	18	7	.	11
Total, ...	1,843	39,546 10 9	2,198	4,916	4,925	9,841	2,193	101	1,142	938	12	271
123 Ballymena Union,												
Holdings not exceeding £4 in value, .	512	1,390 14 6	493	1,019	1,140	2,159	491	6	247	226	12	15
do. above £4 and not exceeding £10 ,,	1,351	9,564 3 0	1,488	3,122	3,417	6,539	1,488	18	843	620	7	60
do. above £10 and not exceeding £15 ,,	895	10,521 13 0	1,172	2,833	2,804	5,637	1,170	27	735	393	10	60
do. above £15 and not exceeding £20 ,,	600	10,433 8 0	901	2,239	2,296	4,535	899	28	557	311	3	65
do. above £20 and not exceeding £30 ,,	676	16,599 8 0	1,247	2,985	3,185	6,170	1,236	61	726	445	4	123
do. above £30 and not exceeding £40 ..	335	11,723 4 0	778	1,790	1,913	3,703	774	53	431	287	3	104
do. above £40 and not exceeding £50 ..	184	8,206 0 0	552	1,412	1,508	2,920	551	49	244	255	3	92
do. above £50 and not exceeding £100 ,,	242	16,064 14 0	1,003	2,232	2,381	4,613	995	116	407	461	14	165
do. above £100 and not exceeding £200 ,,	41	5,493 14 0	287	624	742	1,366	256	24	132	130		56
do. above £200 and not exceeding £300 ,,	10	2,401 17 0	93	204	243	447	93	9	37	47		8
do. above £300 in value, . . .	8	4,200 7 0	179	449	447	896	179	11	131	37		16
Total, ...	4,854	96,598 2 6	8,193	18,909	20,076	38,985	8,165	402	4,490	3,217	56	773

Printed image digitised by the University of Southampton Library Digitisation Unit

with the POPULATION, HOUSES, &c., on the HOLDINGS of each CLASS of RATEABLE VALUATION; also the Number to SIZE—*continued.*

No of Out-offices and Farmsteadings	Area in Statute Acres	NUMBER AND SIZE OF HOLDINGS IN STATUTE ACRES. Not exceeding 1 Acre.	Above 1 and not exceeding 5 Acres.	Above 5 and not exceeding 10 Acres.	Above 10 and not exceeding 15 Acres.	Above 15 and not exceeding 20 Acres	Above 20 and not exceeding 30 Acres.	Above 30 and not exceeding 50 Acres.	Above 50 and not exceeding 100 Acres.	Above 100 and not exceeding 200 Acres.	Above 200 and not exceeding 500 Acres.	Above 500 Acres	Total No of Holdings.	PROVINCES, COUNTIES, POOR LAW UNIONS AND CLASSIFICATION OF HOLDINGS ACCORDING TO RATEABLE VALUATION.
														ULSTER PROVINCE
														ANTRIM COUNTY.
														121 Antrim Union
351	844	33	142	29	8	1	1	.	1	.	.	.	210	Holdings not exceeding £4 in value.
1,548	4,962	4	67	234	109	35	23	8	.	.	.	.	480	do. above £4 and not exceeding £10
1,947	7,122	.	7	44	151	127	65	27	.	.	.	.	421	do. above £10 and not exceeding £15
1,834	7,777	1	6	9	46	89	136	44	9	.	.	.	340	do. above £15 and not exceeding £20
3,312	15,776	1	9	1	7	54	203	188	36	.	.	.	499	do. above £20 and not exceeding £30
2,329	11,915	2	3	2	4	9	43	178	46	3	.	.	290	do. above £30 and not exceeding £40
2,118	11,757	.	2	2	.	1	12	132	83	4	1	.	237	do. above £40 and not exceeding £50
4,171	29,514	.	.	1	1	1	2	57	275	46	6	.	389	do above £50 and not exceeding £100
1,769	14,898	.	.	1	1	1	1	4	30	71	7	1	117	do. above £100 and not exceeding £200
319	3,331	.	.	.	.	.	1	1	1	6	8	.	17	do. above £200 and not exceeding £300
672	7,900	.	.	.	1	.	.	.	1	3	7	4	18	do. above £300 in value.
20,378	115,886	41	236	323	323	318	487	639	482	133	29	5	3,016	Total
														122. Ballycastle Union
296	1,375	21	53	29	14	6	9	2	2	.	1	.	137	Holdings not exceeding £4 in value
1,521	8,296	5	45	93	111	54	74	35	17	4	.	.	433	do. above £4 and not exceeding £10
1,971	12,374	.	2	15	47	89	99	73	32	18	.	.	375	do. above £10 and not exceeding £15
1,268	8,890	1	2	6	15	38	80	59	35	7	1	.	244	do. above £15 and not exceeding £20
1,773	14,341	.	2	2	6	15	62	118	55	13	5	.	283	do. above £20 and not exceeding £30
1,046	11,475	.	2	2	1	1	16	45	49	11	6	3	136	do. above £30 and not exceeding £40
692	9,200	.	1	.	.	3	3	23	31	16	2	3	82	do. above £40 and not exceeding £50
1,253	17,247	.	.	2	1	.	.	9	60	38	3	6	125	do above £50 and not exceeding £100
235	11,137	.	.	.	.	.	.	.	5	6	5	3	19	do. above £100 and not exceeding £200
29	664	.	.	.	.	.	.	.	.	.	2	.	2	do. above £200 and not exceeding £300
52	1,819	.	.	.	.	.	.	.	.	.	1	1	2	do. above £300 in value.
9,994	96,818	27	107	149	195	206	343	364	286	118	32	16	1,843	Total.
														123. Ballymena Union.
1,283	2,950	70	260	118	26	20	10	2	.	.	.	.	512	Holdings not exceeding £4 in value.
5,297	16,656	2	137	567	357	164	97	22	3	1	1	.	1,351	do. above £4 and not exceeding £10
5,012	20,001	1	10	54	224	268	229	76	28	3	2	.	895	do. above £10 and not exceeding £15
3,553	18,630	1	3	11	34	124	278	93	45	6	2	1	600	do. above £15 and not exceeding £20
4,918	27,168	.	3	4	17	51	205	293	84	13	7	.	676	do. above £20 and not exceeding £30
3,107	18,321	1	3	5	6	7	20	171	101	14	6	1	335	do. above £30 and not exceeding £40
1,392	11,713	.	2	1	1	.	5	63	93	10	4	.	184	do. above £40 and not exceeding £50
3,308	25,398	.	2	1	1	2	7	22	157	36	10	4	242	do. above £50 and not exceeding £100
379	7,184	1	.	.	.	.	2	5	7	19	5	2	41	do. above £100 and not exceeding £200
276	3,548	.	.	.	.	.	1	.	1	5	1	2	10	do. above £200 and not exceeding £300
498	2,225	.	.	.	.	.	.	.	.	4	4	.	8	do. above £300 in value.
29,758	163,794	76	420	761	666	642	854	747	524	112	42	10	4,854	Total.

Printed image digitised by the University of Southampton Library Digitisation Unit

TABLE 62.—Showing the Number of AGRICULTURAL HOLDINGS, classified according to RATEABLE VALUATION of HOLDINGS according

PROVINCES, COUNTIES, POOR LAW UNIONS AND CLASSIFICATION OF HOLDINGS ACCORDING TO RATEABLE VALUATION	Number of Holdings	Rateable Valuation.	POPULATION. No of Families	POPULATION. Persons. Males.	POPULATION. Persons. Females	POPULATION. Persons. Total.	HOUSES. Inhabited. Total.	HOUSES. Inhabited. First Class.	HOUSES. Inhabited. Second Class	HOUSES. Inhabited. Third Class.	HOUSES. Inhabited. Fourth Class	HOUSES. Uninhabited.
ULSTER PROVINCE—*continued.*												
ANTRIM COUNTY—*continued*												
124 Ballymoney Union.		£ s. d										
Holdings not exceeding £4 in value,	257	663 6 8	213	437	510	947	213	1	105	107	.	5
do. above £4 and not exceeding £10	769	5,408 8 0	755	1,603	1,694	3,297	755	10	357	385	3	28
do. above £10 and not exceeding £15	500	8,306 18 0	561	1,245	1,319	2,564	556	18	310	225	3	40
do. above £15 and not exceeding £20	388	6,824 9 8	495	1,125	1,149	2,274	494	13	318	161	2	19
do. above £20 and not exceeding £30	423	10,492 10 6	641	1,487	1,494	2,981	638	48	365	220	5	42
do. above £30 and not exceeding £40	241	8,364 15 0	404	1,018	987	2,005	404	29	239	136	.	32
do. above £40 and not exceeding £50	148	6,525 8 0	339	826	787	1,613	337	27	173	135	2	44
do. above £50 and not exceeding £100	229	15,108 1 0	684	1,699	1,755	3,454	682	85	325	270	2	81
do above £100 and not exceeding £200	41	4,952 4 0	169	401	407	808	166	24	74	68	.	33
do. above £200 and not exceeding £300	8	2,005 18 0	51	114	125	239	51	9	32	10	.	4
do. above £300 in value,	10	4,496 19 0	118	259	282	541	118	15	67	36	.	23
Total,	3,002	71,143 17 8	4,430	10,214	10,509	20,723	4,414	279	2,365	1,763	17	331
125 Belfast Union, part of (a).												
Holdings not exceeding £4 in value,	39	99 2 0	36	72	90	162	36	15	18	3	.	.
do. above £4 and not exceeding £10	91	674 17 0	104	206	373	579	104	12	60	32	.	2
do. above £10 and not exceeding £15	60	811 16 3	81	157	196	353	81	6	53	22	.	4
do. above £15 and not exceeding £20	56	1,007 17 5	70	175	375	550	70	12	44	14	.	2
do. above £20 and not exceeding £30	104	2,436 13 0	119	289	409	698	118	30	80	8	.	9
do. above £30 and not exceeding £40	75	2,653 0 0	145	355	370	725	145	27	78	39	1	30
do. above £40 and not exceeding £50	55	2,502 0 0	98	265	224	489	98	14	68	16	.	6
do. above £50 and not exceeding £100	112	7,879 15 0	267	700	721	1,421	267	62	147	58	.	28
do. above £100 and not exceeding £200	48	6,702 18 0	196	664	573	1,237	194	49	115	30		22
do. above £200 and not exceeding £300	8	1,926 5 0	60	172	186	358	60	10	38	12	.	8
do. above £300 in value,	9	3,630 10 0	94	245	251	496	93	8	66	19		11
Total,	657	30,324 13 8	1,270	3,330	3,768	7,098	1,266	245	767	253	1	123
126. Larne Union,												
Holdings not exceeding £4 in value,	261	726 6 0	173	349	394	743	172	6	102	64	.	12
do. above £4 and not exceeding £10	573	4,032 19 0	572	1,200	1,299	2,499	572	21	338	211	2	31
do. above £10 and not exceeding £15	369	4,678 14 0	425	970	1,041	2,011	421	25	253	139	1	30
do. above £15 and not exceeding £20	376	6,717 4 0	449	1,120	1,059	2,179	447	41	327	79	.	45
do. above £20 and not exceeding £30	430	10,599 8 0	558	1,401	1,410	2,811	558	79	368	110	1	64
do. above £30 and not exceeding £40	209	7,246 17 0	332	825	847	1,672	329	43	214	72	.	48
do. above £40 and not exceeding £50	135	6,098 12 0	192	519	503	1,022	192	36	122	34	.	39
do. above £50 and not exceeding £100	257	17,582 16 6	600	1,402	1,413	2,815	600	117	321	162	.	117
do. above £100 and not exceeding £200	65	8,692 13 0	232	534	557	1,091	229	59	102	66	2	61
do above £200 and not exceeding £300	16	3,920 11 0	102	234	231	465	102	14	51	37	.	20
do. above £300 in value,	10	6,522 7 0	128	278	302	580	126	13	86	27	.	14
Total.	2,701	78,818 7 6	3,763	8,832	9,056	17,888	3,748	457	2,284	1,001	6	481

(a) The remainder of the Union of Belfast is in the County of Down.

Printed image digitised by the University of Southampton Library Digitisation Unit

with the POPULATION, HOUSES, &c., on the HOLDINGS of each CLASS of RATEABLE VALUATION; also the Number to SIZE—*continued.*

No of Out-offices and Farm steadings.	Area in Statute Acres.	NUMBER AND SIZE OF HOLDINGS IN STATUTE ACRES: Not exceeding 1 Acre.	Above 1 and not exceeding 5 Acres	Above 5 and not exceeding 10 Acres.	Above 10 and not exceeding 15 Acres.	Above 15 and not exceeding 20 Acres.	Above 20 and not exceeding 30 Acres.	Above 30 and not exceeding 50 Acres.	Above 50 and not exceeding 100 Acres.	Above 100 and not exceeding 200 Acres.	Above 200 and not exceeding 500 Acres	Above 500 Acres.	Total No of Holdings.	PROVINCES, COUNTIES, POOR LAW UNIONS AND CLASSIFICATION OF HOLDINGS ACCORDING TO RATEABLE VALUATION.
														ULSTER PROVINCE—*continued.*
														ANTRIM COUNTY—*continued.*
														124 Ballymoney Union.
604	1,611	20	118	78	28	8	3	2	.	.	.	.	257	Holdings not exceeding £4 in value.
2,088	9,840	2	57	274	235	115	49	22	5	.	.	.	759	do. above £4 and not exceeding £10
2,373	11,509	.	4	25	97	163	139	54	15	2	1	.	500	do. above £10 and not exceeding £15
2,216	12,283	.	3	9	14	79	159	98	19	2	5	.	388	do. above £15 and not exceeding £20
2,784	15,502	1	1	3	8	17	129	220	42	4	.	.	423	do. above £20 and not exceeding £30
1,906	13,780	.	.	.	3	2	10	132	34	7	2	1	241	do. above £30 and not exceeding £40
1,387	9,880	.	.	.	.	.	3	44	91	4	4	.	146	do. above £40 and not exceeding £50
3,023	25,321	.	.	.	1	.	1	8	168	43	4	4	229	do. above £50 and not exceeding £100
724	6,207	.	.	.	1	.	.	1	3	33	2	1	41	do. above £100 and not exceeding £200
260	2,189	.	.	.	.	.	.	.	.	2	5	1	8	do. above £200 and not exceeding £300
418	4,782	.	.	.	.	.	.	.	.	2	4	4	10	do. above £300 in value.
18,473	112,904	23	183	389	385	384	493	581	427	99	27	11	3,002	Total
														125. Belfast Union, part of (*a*).
60	124	18	20	1	.	1	1	.	.	.	.	.	39	Holdings not exceeding £4 in value.
221	867	8	22	30	14	8	7	2	.	.	.	.	91	do. above £4 and not exceeding £10
215	981	1	4	10	19	11	9	8	.	.	.	.	60	do. above £10 and not exceeding £15
229	1,129	1	2	8	8	13	9	12	.	.	.	.	56	do. above £15 and not exceeding £20
535	2,736	4	9	8	9	17	29	23	5	2	.	.	104	do. above £20 and not exceeding £30
462	2,788	3	2	2	6	9	10	23	13	2	.	.	75	do. above £30 and not exceeding £40
515	2,872	2	.	1	1	8	4	17	18	4	.	.	55	do. above £40 and not exceeding £50
987	7,811	1	1	4	1	3	8	29	51	10	3	1	112	do. above £50 and not exceeding £100
605	4,358	1	2	3	1	4	3	4	14	13	2	1	43	do. above £100 and not exceeding £200
129	1,063	.	.	.	.	.	.	2	4	.	2	.	8	do. above £200 and not exceeding £300
113	1,235	.	.	.	1	.	.	1	3	3	.	1	9	do. above £300 in value.
4,056	26,014	37	62	65	58	79	80	119	113	34	7	3	657	Total.
														126. Larne Union.
559	2,051	32	104	64	30	15	8	8	2	.	.	.	261	Holdings not exceeding £4 in value.
2,152	7,496	15	95	188	105	81	54	27	7	1	.	.	573	do. above £4 and not exceeding £10
1,988	8,332	4	14	49	83	65	68	61	16	2	.	.	369	do. above £10 and not exceeding £15
2,437	10,979	4	5	14	40	88	107	33	29	5	1	.	376	do. above £15 and not exceeding £20
3,237	17,690	2	7	9	12	41	153	144	42	15	2	8	430	do. above £20 and not exceeding £30
1,816	9,346	2	4	5	1	8	34	101	43	3	.	.	209	do. above £30 and not exceeding £40
1,194	8,586	1	2	4	1	1	8	62	46	8	2	2	135	do. above £40 and not exceeding £50
2,999	21,120	.	5	1	2	1	7	54	153	23	8	3	257	do. above £50 and not exceeding £100
1,079	9,099	.	3	.	.	1	.	4	21	31	3	2	65	do. above £100 and not exceeding £200
325	8,888	.	.	.	1	.	.		4	4	5	2	16	do. above £200 and not exceeding £300
398	8,630	.	.	.	.	.	.	1	.	2	3	4	10	do. above £300 in value.
15,184	108,167	60	239	334	280	299	437	543	370	99	24	16	2,701	Total.

Printed image digitised by the University of Southampton Library Digitisation Unit

TABLE 62.—Showing the Number of AGRICULTURAL HOLDINGS, classified according to RATEABLE VALUATION, of HOLDINGS according

PROVINCES, COUNTIES, POOR LAW UNIONS AND CLASSIFICATION OF HOLDINGS ACCORDING TO RATEABLE VALUATION.	Number of Holdings	Rateable Valuation.	POPULATION.				HOUSES.					
			No. of Families.	PERSONS.			INHABITED.					Uninhabited.
				Males.	Females.	Total.	Total.	First Class.	Second Class	Third Class.	Fourth Class.	
ULSTER PROVINCE—*continued.*												
ANTRIM COUNTY—*continued.*												
127. Lisburn Union, part of (a).		£ s. d.										
Holdings not exceeding £4 in value,	139	339 8 0	113	179	229	408	113	6	67	40	.	3
do. above £4 and not exceeding £10 „	333	2,758 15 0	340	600	707	1,307	340	11	227	100	2	20
do. above £10 and not exceeding £15 „	251	3,183 0 0	243	524	504	1,028	243	5	172	65	1	5
do. above £15 and not exceeding £20 „	190	3,336 15 0	207	486	459	945	207	14	169	24	.	11
do. above £20 and not exceeding £30 „	229	5,772 14 6	309	653	702	1,355	309	33	212	62	2	30
do. above £30 and not exceeding £40 „	151	5,343 4 0	230	493	538	1,031	230	35	142	52	1	23
do. above £40 and not exceeding £50 „	88	3,954 5 0	117	302	278	580	117	19	81	17	.	24
do. above £50 and not exceeding £100 „	184	12,805 10 0	410	927	1,009	1,936	410	66	225	116	3	55
do. above £100 and not exceeding £200 „	55	7,226 12 0	206	436	504	940	206	37	112	57	.	23
do. above £200 and not exceeding £300 „	9	2,218 15 0	64	129	145	274	62	8	36	18	.	11
do. above £300 in value,	11	4,641 5 0	101	207	258	465	101	14	87	20	.	11
Total,	1,700	51,630 3 6	2,340	4,936	5,333	10,269	2,338	248	1,510	571	9	227
128. Lurgan Union, part of (b).												
Holdings not exceeding £4 in value,	32	215 5 0	75	154	186	340	75	.	37	37	1	2
do. above £4 and not exceeding £10 „	32	535 3 0	81	163	179	342	81	4	46	30	1	4
do. above £10 and not exceeding £15 „	37	463 3 0	39	75	76	151	39	5	15	19	.	4
do. above £15 and not exceeding £20 „	39	690 0 0	39	75	82	157	39	2	29	8	.	
do. above £20 and not exceeding £30 „	39	960 0 0	42	82	84	166	42	2	30	9	1	3
do. above £30 and not exceeding £40 „	24	840 15 0	30	69	71	140	30	.	25	5		4
do. above £40 and not exceeding £50 „	17	794 5 0	29	67	64	131	29	5	17	7	.	4
do. above £50 and not exceeding £100 „	46	3,312 7 0	131	279	293	572	131	18	62	51	.	23
do. above £100 and not exceeding £200 „	30	3,990 10 0	148	322	344	666	148	14	84	50	.	16
do. above £200 and not exceeding £300 „	2	453 0 0	11	25	26	51	11	1	8	2		2
do. above £300 in value	2	836 10 0	32	50	60	110	32	3	13	10	1	6
Total,	400	13,061 8 0	657	1,361	1,465	2,826	657	54	371	228	4	73
ARMAGH COUNTY.												
129. Armagh Union.												
Holdings not exceeding £4 in value,	755	2,013 4 0	579	944	1,074	2,018	576	3	202	362	9	41
do. above £4 and not exceeding £10 „	2,155	15,512 16 0	1,873	3,315	3,486	6,661	1,870	7	828	993	37	123
do. above £10 and not exceeding £15 „	1,265	16,043 4 6	1,165	2,362	2,444	4,806	1,165	29	636	457	13	94
do. above £15 and not exceeding £20 „	851	14,990 0 0	866	1,945	1,812	3,757	860	32	519	300	9	76
do. above £20 and not exceeding £30 „	916	22,749 10 0	1,022	2,403	2,204	4,607	1,022	59	664	238	11	124
do. above £30 and not exceeding £40 „	433	15,182 14 4	534	1,264	1,194	2,458	534	43	331	151	9	81
do. above £40 and not exceeding £50 „	254	11,231 4 0	365	843	872	1,715	365	42	212	108	3	87
do. above £50 and not exceeding £100 „	369	24,824 17 5	715	1,682	1,671	3,353	715	100	373	232	10	138
do. above £100 and not exceeding £200 „	112	14,750 13 0	327	738	788	1,526	327	61	156	106	4	81
do. above £200 and not exceeding £300 „	23	5,707 0 0	114	238	349	587	114	19	65	30		31
do. above £300 in value,	15	7,070 15 0	146	301	324	625	145	14	85	45	1	19
Total,	7,148	150,101 3 3	7,706	16,035	16,218	32,253	7,693	409	4,071	3,107	106	890

(a) The remainder of the Union of Lisburn is in the County of Down.
(b) The remainder of the Union of Lurgan is in the Counties of Armagh and Down.

Printed image digitised by the University of Southampton Library Digitisation Unit

with the POPULATION, HOUSES, &c., on the HOLDINGS of each CLASS of RATEABLE VALUATION; also the Number of SIZE—*continued.*

No of Out-offices and Farm steadings	Area in Statute Acres.	NUMBER AND SIZE OF HOLDINGS IN STATUTE ACRES. Not exceeding 1 Acre.	Above 1 and not exceeding 5 Acres.	Above 5 and not exceeding 10 Acres	Above 10 and not exceeding 15 Acres.	Above 15 and not exceeding 20 Acres.	Above 20 and not exceeding 30 Acres.	Above 30 and not exceeding 50 Acres.	Above 50 and not exceeding 100 Acres	Above 100 and not exceeding 200 Acres.	Above 200 and not exceeding 500 Acres	Above 500 Acres.	Total No of Holdings.	PROVINCES, COUNTIES, POOR LAW UNIONS AND CLASSIFICATION OF HOLDINGS ACCORDING TO RATEABLE VALUATION.
														ULSTER PROVINCE—*continued.*
														ANTRIM COUNTY—*continued.*
														127. Lisburn Union, part of (*a*).
226	407	45	83	6	1	1	.	1	.	.	.	.	139	Holdings not exceeding £4 in value.
951	2,869	1	172	153	49	9	6	3	.	.	.	.	393	do. above £4 and not exceeding £10
337	3,666	1	6	69	87	39	43	6	.	.	.	.	251	do. above £10 and not exceeding £15
803	3,823	2	2	9	55	50	50	22	.	.	.	.	190	do. above £15 and not exceeding £20
1,305	6,079	1	4	4	20	50	94	44	11	1	.	.	229	do. above £20 and not exceeding £30
1,053	4,981	.	2	5	1	7	54	68	13	1	.	.	151	do. above £30 and not exceeding £40
635	3,679	.	2	2	1	2	10	52	17	2	.	.	88	do. above £40 and not exceeding £50
1,636	10,616	.	1	1	1	3	7	54	108	9	.	.	184	do. above £50 and not exceeding £100
703	5,860	.	.	.	.	.	1	3	27	23	1	.	55	do. above £100 and not exceeding £200
191	1,418	.	.	.	.	.	.	.	1	7	1	.	9	do. above £200 and not exceeding £300
274	2,765	.	.	.	.	.	1	1	.	3	4	2	11	do. above £300 in value.
8,720	46,163	50	272	251	215	161	266	254	177	46	6	2	1,700	Total.
														128. Lurgan Union, part of (*b*).
151	295	23	38	19	2	.	.	.	.	.	.	.	82	Holdings not exceeding £4 in value.
254	556	1	34	34	12	1	.	.	.	.	.	.	82	do. above £4 and not exceeding £10
126	423	.	.	16	15	5	.	1	.	.	.	.	37	do. above £10 and not exceeding £15
161	654	1	1	2	14	11	8	2	.	.	.	.	39	do. above £15 and not exceeding £20
199	804	.	1	.	2	19	14	2	1	.	.	.	39	do. above £20 and not exceeding £30
171	772	.	.	.	.	1	12	10	1	.	.	.	24	do. above £30 and not exceeding £40
153	626	.	.	.	.	1	3	12	1	.	.	.	17	do. above £40 and not exceeding £50
513	2,716	.	.	.	.	1	.	17	24	4	.	.	46	do. above £50 and not exceeding £100
520	3,203	.	.	.	.	.	.	.	18	11	1	.	30	do. above £100 and not exceeding £200
31	361	.	.	.	.	.	.	.	.	1	1	.	2	do. above £200 and not exceeding £300
99	530	.	.	.	.	.	.	.	.	.	2	.	2	do. above £300 in value.
2,388	10,990	25	74	71	45	39	37	44	45	16	4	.	400	Total.
														ARMAGH COUNTY.
														129. Armagh Union.
1,250	2,754	188	477	58	16	13	2	2	1	.	.	.	755	Holdings not exceeding £4 in value.
6,021	17,962	4	477	1,233	318	76	34	10	3	.	.	.	2,155	do. above £4 and not exceeding £10
4,739	16,945	1	15	323	663	166	84	10	3	.	.	.	1,265	do. above £10 and not exceeding £15
4,143	15,450	.	4	27	257	390	137	33	2	1	.	.	851	do. above £15 and not exceeding £20
5,162	21,777	.	1	11	45	255	492	105	7	.	.	.	916	do. above £20 and not exceeding £30
2,754	14,235	.	.	2	3	18	162	236	11	.	1	.	433	do. above £30 and not exceeding £40
1,823	10,153	.	.	.	.	3	34	194	22	1	.	.	254	do. above £40 and not exceeding £50
3,502	20,682	.	.	.	1	1	14	119	230	4	.	.	369	do. above £50 and not exceeding £100
1,543	11,689	.	.	.	.	.	1	3	50	57	1	.	112	do. above £100 and not exceeding £200
464	4,487	.	.	.	.	.	.	1	1	9	12	.	23	do. above £200 and not exceeding £300
609	5,220		.	.	.	.	.	.	.	5	7	3	15	do. above £300 in value.
32,500	141,354	191	974	1,654	1,303	922	960	713	330	77	21	3	7,143	Total

Printed image digitised by the University of Southampton Library Digitisation Unit

TABLE 62.—Showing the Number of AGRICULTURAL HOLDINGS, classified according to RATEABLE VALUATION of HOLDINGS according

PROVINCES, COUNTIES, POOR LAW UNIONS AND CLASSIFICATION OF HOLDINGS ACCORDING TO RATEABLE VALUATION.	Number of Holdings	Rateable Valuation.	POPULATION.				HOUSES.					
			No of Families	PERSONS.			INHABITED.					Uninhabited
				Males.	Females.	Total.	Total.	First Class.	Second Class.	Third Class.	Fourth Class.	
ULSTER PROVINCE—*continued.*												
ARMAGH COUNTY—*continued.*												
130. Banbridge Union, part of (a).		£ s. d.										
Holdings not exceeding £4 in value,	98	273 16 0	79	114	130	244	79	1	23	51	4	6
do. above £4 and not exceeding £10 „	221	1,580 10 0	192	334	357	691	192	1	77	110	4	8
do. above £10 and not exceeding £15 „	134	1,700 2 0	116	223	210	433	115	3	63	46	3	11
do. above £15 and not exceeding £20 „	106	1,837 13 0	102	217	207	424	102	1	63	37	1	7
do. above £20 and not exceeding £30 „	124	3,056 10 0	143	315	306	621	142	8	97	36	1	10
do. above £30 and not exceeding £40 „	70	2,459 7 0	100	232	209	441	100	8	55	36	3	13
do. above £40 and not exceeding £50 „	53	2,514 10 0	75	171	167	338	75	7	54	14	.	22
do. above £50 and not exceeding £100 „	61	3,948 8 0	148	293	326	619	145	23	63	57	3	26
do. above £100 and not exceeding £200 „	14	1,641 15 0	65	103	136	241	65	9	31	25	.	11
do. above £200 and not exceeding £300 „	1	214 0 0	8	13	20	33	8	1	2	5	.	.
do. above £300 in value,	2	1,905 10 0	49	89	117	206	49	5	41	3	.	3
Total,	884	21,141 1 0	1,075	2,104	2,187	4,291	1,072	64	569	420	19	117
131 Castleblayney Union, part of (b).												
Holdings not exceeding £4 in value,	625	1,617 16 0	520	794	938	1,732	519	.	127	378	14	43
do. above £4 and not exceeding £10 „	956	6,410 9 6	911	1,823	1,877	3,700	903	4	421	474	9	43
do. above £10 and not exceeding £15 „	312	3,377 7 0	348	740	814	1,554	333	8	228	97	.	11
do. above £15 and not exceeding £20 „	134	2,327 14 0	139	349	295	614	139	5	93	35	1	8
do. above £20 and not exceeding £30 „	81	1,961 1 8	89	259	199	458	89	5	71	13	.	3
do. above £30 and not exceeding £40 „	29	1,015 15 0	32	85	80	165	32	5	23	4	.	3
do. above £40 and not exceeding £50 „	22	979 4 0	40	100	108	208	40	3	25	7	2	4
do. above £50 and not exceeding £100 „	27	1,820 7 9	53	113	129	242	53	12	28	9	4	14
do. above £100 and not exceeding £200 „	2	230 0 0	8	18	14	32	8	2	5	1	.	4
do. above £200 and not exceeding £300 „	.	.		.	.	.	.	.	.	.	.	.
do. above £300 in value,	.	.	.	.	.	.	.	.	.	.	.	.
Total,	2,188	20,269 14 9	2,140	4,281	4,454	8,735	2,121	47	1,026	1,018	30	133
132. Lurgan Union, part of (c).												
Holdings not exceeding £4 in value,	589	1,420 14 0	582	1,303	1,447	2,750	581	1	319	242	19	26
do. above £4 and not exceeding £10 „	723	5,096 5 0	766	1,592	1,742	3,334	765	5	498	245	14	24
do. above £10 and not exceeding £15 „	359	4,471 11 0	463	1,028	1,101	2,129	463	9	304	144	8	23
do. above £15 and not exceeding £20 „	215	3,798 6 0	311	699	740	1,439	311	6	198	100	7	19
do. above £20 and not exceeding £30 „	263	6,549 5 0	423	1,032	1,017	2,049	417	18	246	139	14	56
do. above £30 and not exceeding £40 „	154	5,413 4 0	298	615	718	1,333	298	20	160	103	15	33
do. above £40 and not exceeding £50 „	95	4,209 5 0	200	445	471	916	200	20	100	75	5	34
do. above £50 and not exceeding £100 „	157	10,925 1 0	534	1,190	1,298	2,488	525	75	268	173	9	36
do. above £100 and not exceeding £200 „	35	4,903 12 0	175	385	401	786	175	21	98	55	1	33
do. above £200 and not exceeding £300 „	4	967 15 0	32	71	74	145	31	4	21	6	.	9
do. above £300 in value,	4	2,124 5 0	14	38	37	75	14	2	12	.	.	1
Total,	2,593	49,387 3 0	3,798	8,398	9,046	17,444	3,750	181	2,224	1,285	90	311

(a) The remainder of the Union of Banbridge is in the County of Down.
(b) The remainder of the Union of Castleblayney is in the County of Monaghan.
(c) The remainder of the Union of Lurgan is in the Counties of Antrim and Down.

Printed image digitised by the University of Southampton Library Digitisation Unit

with the POPULATION, HOUSES, &c., on the HOLDINGS of each CLASS of RATEABLE VALUATION, also the Number to SIZE—*continued*

No. of Out-offices and Farm-steadings	Area in Statute Acres.	NUMBER AND SIZE OF HOLDINGS IN STATUTE ACRES. Not exceeding 1 Acre.	Above 1 and not exceeding 5 Acres.	Above 5 and not exceeding 10 Acres.	Above 10 and not exceeding 15 Acres.	Above 15 and not exceeding 20 Acres.	Above 20 and not exceeding 30 Acres.	Above 30 and not exceeding 50 Acres.	Above 50 and not exceeding 100 Acres.	Above 100 and not exceeding 200 Acres.	Above 200 and not exceeding 500 Acres.	Above 500 Acres.	Total No. of Holdings	PROVINCES, COUNTIES, POOR LAW UNIONS AND CLASSIFICATION OF HOLDINGS ACCORDING TO RATEABLE VALUATION.
														ULSTER PROVINCE—*continued.*
														ARMAGH COUNTY—*continued*
														130 Banbridge Union, part of (*a*).
135	194	41	56	.	1	.	.	.	.	.	.	.	98	Holdings not exceeding £4 in value.
592	1,360	.	77	141	3	.	.	.	.	.	.	.	221	do above £4 and not exceeding £10 ,,
460	1,471	.	4	55	72	3	.	.	.	.	.	.	134	do. above £10 and not exceeding £15 ,,
530	1,629	.	2	2	42	57	3	.	.	.	.	.	106	do. above £15 and not exceeding £20 ,,
744	2,715	.	.	1	4	42	73	4	.	.	.	.	124	do above £20 and not exceeding £30 ,,
541	2,100	.	.	1	.	3	29	37	.	.	.	.	70	do above £30 and not exceeding £40 ,,
477	2,180	.	.	.	.	.	2	49	2	.	.	.	53	do above £40 and not exceeding £50 ,,
733	3,240	.	.	.	.	.	2	26	33	.	.	.	61	do. above £50 and not exceeding £100 ,,
251	1,215	.	.	.	.	.	.	1	10	3	.	.	14	do. above £100 and not exceeding £200 ,,
29	89	.	.	.	.	.	.	.	1	.	.	.	1	do above £200 and not exceeding £300 ,,
132	1,155		.	.	.	.	.	.	.	.	1	1	2	do above £300 in value.
4,624	17,378	41	139	200	122	105	109	117	46	3	1	1	884	Total.
														131. Castleblayney Union, part of (*b*)
1,281	3,496	61	285	246	30	3	.	.	.	.	.	.	625	Holdings not exceeding £4 in value
3,226	11,769	.	34	366	359	146	42	8	1	.	.	.	956	do. above £4 and not exceeding £10 ,,
1,471	6,608	.	1	7	48	117	116	23	.	.	.	.	312	do. above £10 and not exceeding £15 ,,
627	3,854	.	.	2	3	16	69	42	2	.	.	.	134	do above £15 and not exceeding £20 ,,
512	3,018	.	.	3	1	2	17	49	8	1	.	.	81	do. above £20 and not exceeding £30 ,,
203	1,815	.	.	.	.	.	.	9	19	1	.	.	29	do above £30 and not exceeding £40 ,,
151	1,341	.	.	.	.	.	2	4	16	.	.	.	22	do. above £40 and not exceeding £50 ,,
265	2,662	.	.	.	.	.	.	.	16	11	.	.	27	do above £50 and not exceeding £100 ,,
38	322	.	.	.	.	.	.	.	.	2	.	.	2	do. above £100 and not exceeding £200 ,,
.	.	.	.	.	.	.	.	.	.	.	.	.	.	do above £200 and not exceeding £300 ,,
.		.	.	.	.	.	.	.	.	.	.	.	.	do. above £300 in value.
7,774	34,885	61	320	624	441	284	246	135	62	15	.	.	2,188	Total.
														132. Lurgan Union, part of (*c*).
1,103	1,682	140	397	49	2	1	.	.	.	.	.	.	589	Holdings not exceeding £4 in value
2,174	4,517	25	337	308	40	7	4	2	.	.	.	.	723	do. above £4 and not exceeding £10 ,,
1,504	3,943	1	23	168	119	33	13	2	.	.	.	.	359	do. above £10 and not exceeding £15 ,,
1,041	3,125	1	7	35	99	54	16	3	.	.	.	.	215	do above £15 and not exceeding £20 ,,
1,524	5,265	3	2	13	45	94	74	25	2	.	.	.	263	do. above £20 and not exceeding £30 ,,
1,044	3,933	3	3	4	6	28	74	34	2	.	.	.	154	do. above £30 and not exceeding £40 ,,
756	3,173	.	1	2	2	6	33	42	9	.	.	.	95	do. above £40 and not exceeding £50 ,,
1,651	7,305	.	2	3	4	4	19	69	54	2	.	.	157	do. above £50 and not exceeding £100 ,,
493	3,079	.	.	1	1	1	.	2	18	12	.	.	35	do above £100 and not exceeding £200 ,,
56	372	.	.	.	.	.	.	1	.	3	.	.	4	do. above £200 and not exceeding £300 ,,
62	652	.	.	.	.	.	1	.	1	1	1	.	4	do. above £300 in value
11,408	37,246	173	772	583	318	228	234	180	86	18	1	.	2,598	Total

Printed image digitised by the University of Southampton Library Digitisation Unit

TABLE 62.—Showing the Number of AGRICULTURAL HOLDINGS, classified according to RATEABLE VALUATION, of HOLDINGS according

PROVINCES, COUNTIES, POOR LAW UNIONS AND CLASSIFICATION OF HOLDINGS ACCORDING TO RATEABLE VALUATION.	Number of Holdings.	Rateable Valuation.	POPULATION. No. of Families.	POPULATION. Persons. Males.	POPULATION. Persons. Females.	POPULATION. Persons. Total.	HOUSES. Inhabited. Total.	HOUSES. Inhabited. First Class.	HOUSES. Inhabited. Second Class.	HOUSES. Inhabited. Third Class.	HOUSES. Inhabited. Fourth Class.	HOUSES. Uninhabited.
ULSTER PROVINCE—*continued.*												
ARMAGH COUNTY—*continued.*												
133 Newry Union, part of (a).		£ s. d.										
Holdings not exceeding £4 in value,	973	2,612 7 0	770	1,222	1,392	2,614	767	1	291	460	15	102
do. above £4 and not exceeding £10	1,817	12,000 8 8	1,627	3,144	3,370	6,514	1,618	10	944	650	14	132
do. above £10 and not exceeding £15	590	7,331 1 1	553	1,233	1,247	2,480	552	10	408	128	8	40
do. above £15 and not exceeding £20	322	5,762 0 0	323	750	707	1,457	322	11	262	47	2	28
do. above £20 and not exceeding £30	360	8,691 18 6	412	910	921	1,861	410	32	307	68	3	47
do. above £30 and not exceeding £40	131	4,556 5 0	159	399	351	750	156	19	121	15	1	16
do. above £40 and not exceeding £50	56	3,799 14 0	125	300	299	599	124	21	75	26	2	32
do. above £50 and not exceeding £100	113	7,618 4 0	280	573	629	1,202	278	38	166	70	4	62
do. above £100 and not exceeding £200	28	3,394 15 0	122	276	281	557	116	21	50	43	2	28
do. above £200 and not exceeding £300	4	864 10 0	21	47	54	101	20	4	8	8	.	4
do. above £300 in value,	1	549 0 0	10	15	24	39	10	2	5	3	.	1
Total,	4,415	57,130 1 3	4,402	8,899	9,275	18,174	4,373	169	2,637	1,518	49	492
CAVAN COUNTY.												
134. Bailieborough Union.												
Holdings not exceeding £4 in value,	491	1,147 12 5	383	724	689	1,413	382	8	143	228	5	16
do. above £4 and not exceeding £10	1,072	7,432 9 0	939	2,010	1,855	3,865	939	4	473	449	8	34
do. above £10 and not exceeding £15	573	7,103 2 8	555	1,295	1,150	2,445	555	8	344	200	3	29
do. above £15 and not exceeding £20	308	5,391 14 8	327	813	741	1,559	327	11	229	86	1	26
do. above £20 and not exceeding £30	255	6,930 10 9	373	929	873	1,802	372	21	246	100	2	31
do. above £30 and not exceeding £40	94	3,225 5 0	128	338	309	647	128	13	74	34	2	7
do. above £40 and not exceeding £50	62	2,750 10 10	94	229	212	441	93	7	52	34	.	12
do. above £50 and not exceeding £100	49	3,281 0 0	109	295	270	565	109	16	53	40		17
do. above £100 and not exceeding £200	8	1,171 10 0	45	97	87	184	45	3	18	24	.	2
do. above £200 and not exceeding £300	.	.	.	.	.	.	.	.	.	.		.
do. above £300 in value	3	2,672 5 0	35	73	71	144	35	5	25	5	.	1
Total,	2,945	40,556 0 2	2,988	6,808	6,257	13,065	2,985	102	1,662	1,200	21	178
135. Bawnboy Union, part of (b).												
Holdings not exceeding £4 in value,	427	1,093 7 2	370	795	824	1,619	369	2	185	178	6	14
do. above £4 and not exceeding £10	702	4,690 6 8	670	1,644	1,545	3,189	670	6	400	260	4	15
do. above £10 and not exceeding £15	276	3,390 2 0	278	687	808	1,385	278	.	187	87	4	14
do. above £15 and not exceeding £20	114	1,985 12 0	124	357	272	629	124	1	93	27	3	8
do. above £20 and not exceeding £30	126	3,066 19 0	139	380	341	721	139	.	104	33	2	10
do. above £30 and not exceeding £40	62	1,780 10 6	68	179	163	342	68	1	47	19	1	4
do. above £40 and not exceeding £50	26	1,142 5 0	45	102	99	201	43	5	21	17	.	3
do. above £50 and not exceeding £100	29	1,963 10 0	59	131	143	274	59	11	27	20	1	6
do. above £100 and not exceeding £200	9	1,343 11 0	36	79	78	157	30	4	18	8	.	6
do. above £200 and not exceeding £300	1	239 15 0	2	3	4	7	2	.	1	1	.	1
do. above £300 in value,	3	1,032 10 0	23	63	70	133	23	4	12	6	1	3
Total,	1,765	21,733 9 2	1,814	4,420	4,237	8,657	1,805	34	1,095	654	22	84

(a) The remainder of the Union of Newry is in the County of Down.
(b) The remainder of the Union of Bawnboy is in the County of Leitrim.

Printed image digitised by the University of Southampton Library Digitisation Unit

with the POPULATION, HOUSES, &c., on the HOLDINGS of each CLASS of RATEABLE VALUATION; also the Number to SIZE—*continued.*

No. of Out-offices and Farm-steadings	Area in Statute Acres.	NUMBER AND SIZE OF HOLDINGS IN STATUTE ACRES. Not exceeding 1 Acre.	Above 1 and not exceeding 5 Acres.	Above 5 and not exceeding 10 Acres.	Above 10 and not exceeding 15 Acres	Above 15 and not exceeding 20 Acres.	Above 20 and not exceeding 30 Acres	Above 30 and not exceeding 50 Acres	Above 50 and not exceeding 100 Acres.	Above 100 and not exceeding 200 Acres.	Above 200 and not exceeding 500 Acres.	Above 500 Acres.	Total No. of Holdings.	PROVINCES, COUNTIES, POOR LAW UNIONS AND CLASSIFICATION OF HOLDINGS ACCORDING TO RATEABLE VALUATION.
														ULSTER PROVINCE—*continued.*
														ARMAGH COUNTY—*continued*
														133 Newry Union, part of (*a*)
1,961	4,545	76	608	256	27	5	.	1	.	.	.	.	973	Holdings not exceeding £4 in value
5,834	17,403	10	290	965	332	118	40	9	3	.	.	.	1,817	do. above £4 and not exceeding £10
2,279	9,218	.	10	113	218	142	87	17	3	.	.	.	590	do. above £10 and not exceeding £15
1,731	6,494	.	4	14	74	123	76	28	3	.	.	.	322	do. above £15 and not exceeding £20
2,269	9,503	.	7	7	10	80	163	69	12	1	1	.	350	do. above £20 and not exceeding £30
937	4,861	.	1	1	.	.	39	76	14	.	.	.	131	do. above £30 and not exceeding £40
718	3,837	.	.	.	.	.	5	67	14	.	.	.	86	do. above £40 and not exceeding £50
1,328	7,864	1	.	1	1	.	1	35	64	8	1	1	113	do. above £50 and not exceeding £100
401	3,495	.	.	.	.	.	2	.	14	9	3	.	28	do. above £100 and not exceeding £200
65	723	.	.	.	.	.	.	.	.	1	3	.	4	do. above £200 and not exceeding £300
43	225	.	.	.	.	.	.	.	.	.	1	.	1	do. above £300 in value.
17,566	68,175	87	920	1,357	712	468	413	302	127	19	9	1	4,415	Total.
														CAVAN COUNTY.
														134. Bailieborough Union.
913	2,274	124	191	146	25	2	2	.	1	.	.	.	491	Holdings not exceeding £4 in value.
3,570	13,798	5	24	362	415	203	58	5	.	.	.	.	1,072	do. above £4 and not exceeding £10
2,514	12,397	1	2	7	39	214	270	38	2	.	.	.	573	do. above £10 and not exceeding £15
1,596	9,346	.	.	1	4	18	147	136	2	.	.	.	308	do. above £15 and not exceeding £20
1,815	11,514	1	1	.	1	4	31	203	44	.	.	.	285	do. above £20 and not exceeding £30
718	5,238	.	.	.	.	.	2	32	58	2	.	.	94	do. above £30 and not exceeding £40
489	4,296	.	.	.	.	.	.	7	50	5	.	.	62	do. above £40 and not exceeding £50
566	5,095	.	.	.	.	.	1	1	22	21	1	.	40	do. above £50 and not exceeding £100
199	1,770	.	.	.	.	.	.	.	.	4	4	.	8	do. above £100 and not exceeding £200
.	.	.	.	.	.	.	.	.	.	.	.	.	.	do. above £200 and not exceeding £300
178	2,839	.	.	.	.	.	.	.	.	.	1	2	3	do. above £300 in value.
12,558	68,567	131	218	516	454	441	511	422	179	35	6	2	2,945	Total.
														135. Bawnboy Union, part of (*b*).
1,078	6,443	33	63	110	85	47	44	29	14	2	.	.	427	Holdings not exceeding £4 in value.
2,524	15,398	2	9	81	193	179	145	58	28	7	.	.	702	do. above £4 and not exceeding £10
1,280	7,408	.	.	3	16	73	113	62	7	2	.	.	276	do. above £10 and not exceeding £15
634	4,501	.	.	1	.	6	41	57	7	1	1	.	114	do. above £15 and not exceeding £20
792	8,762	.	.	.	.	1	13	74	34	1	2	1	126	do. above £20 and not exceeding £30
369	3,230	.	.	.	.	.	1	16	32	2	1	.	52	do. above £30 and not exceeding £40
249	2,219	.	.	.	.	.	.	.	23	3	.	.	26	do. above £40 and not exceeding £50
290	3,221	.	.	.	.	.	.	3	13	12	1	.	29	do. above £50 and not exceeding £100
113	1,500	.	.	1	.	.	.	.	2	5	1	.	9	do. above £100 and not exceeding £200
6	330	.	.	.	.	.	.	.	.	.	1	.	1	do. above £200 and not exceeding £300
120	1,463	.	.	.	.	.	.	.	.	.	2	1	3	do. above £300 in value.
7,445	54,975	35	72	196	294	306	357	299	160	35	9	2	1,765	Total.

Printed image digitised by the University of Southampton Library Digitisation Unit

TABLE 62.—Showing the Number of AGRICULTURAL HOLDINGS, classified according to RATEABLE VALUATION of HOLDINGS according

PROVINCES, COUNTIES, POOR LAW UNIONS AND CLASSIFICATION OF HOLDINGS ACCORDING TO RATEABLE VALUATION.	Number of Holdings	Rateable Valuation	POPULATION. No. of Families	POPULATION. Persons. Males.	POPULATION. Persons. Females.	POPULATION. Persons. Total.	HOUSES. Inhabited. Total.	HOUSES. Inhabited. First Class.	HOUSES. Inhabited. Second Class	HOUSES. Inhabited. Third Class.	HOUSES. Inhabited. Fourth Class.	HOUSES. Uninhabited.
ULSTER PROVINCE—*continued.*												
CAVAN COUNTY—*continued.*												
136, Cavan Union,		£ s d.										
Holdings not exceeding £4 in value,	610	1,528 4 7	534	1,015	968	1,983	528	1	245	273	9	28
do. above £4 and not exceeding £10	2,266	16,388 18 6	2,123	4,671	4,320	8,991	2,123	7	1,259	838	19	54
do. above £10 and not exceeding £15	1,371	17,335 11 7	1,355	3,296	3,092	6,388	1,346	17	885	430	14	31
do. above £15 and not exceeding £20	734	12,801 16 6	766	1,943	1,824	3,767	762	17	532	208	7	47
do. above £20 and not exceeding £30	652	15,843 4 6	755	1,883	1,786	3,669	755	38	537	170	10	63
do. above £30 and not exceeding £40	219	7,620 3 0	279	704	679	1,383	279	16	204	57	2	29
do. above £40 and not exceeding £50	105	4,576 16 0	164	424	408	832	103	23	95	45	.	23
do. above £50 and not exceeding £100	157	10,306 15 0	283	757	669	1,426	270	66	135	72	6	38
do. above £100 and not exceeding £200	49	6,486 3 0	142	344	299	643	141	34	63	42	2	15
do. above £200 and not exceeding £300	9	2,660 19 0	65	138	157	295	65	12	45	8	.	1
do. above £300 in value,	6	3,851 5 0	94	205	212	417	94	15	68	11	.	11
Total,	6,208	99,489 16 8	6,560	15,380	14,434	29,794	6,537	246	4,068	2,154	69	315
137 Cootehill Union, part of (a).												
Holdings not exceeding £4 in value,	353	910 15 0	284	551	525	1,076	284	1	89	180	14	16
do. above £4 and not exceeding £10	1,304	9,196 7 0	1,180	2,450	2,310	4,760	1,176	7	548	604	17	42
do. above £10 and not exceeding £15	689	8,551 19 10	669	1,466	1,458	2,924	669	5	356	293	15	25
do. above £15 and not exceeding £20	377	6,513 18 6	397	1,021	934	1,955	396	12	239	140	5	13
do. above £20 and not exceeding £30	260	6,264 5 0	288	740	626	1,366	288	19	159	100	4	6
do. above £30 and not exceeding £40	104	3,566 8 0	139	384	338	722	139	12	83	41	3	14
do. above £40 and not exceeding £50	40	1,781 0 0	50	126	119	245	50	8	28	13	1	11
do. above £50 and not exceeding £100	41	2,734 10 0	85	193	222	415	85	20	36	27	2	14
do. above £100 and not exceeding £200	10	1,385 18 0	43	90	75	165	43	8	8	27	.	10
do. above £200 and not exceeding £300	2	437 10 0	23	41	47	88	23	3	13	6	1	2
do. above £300 in value,	2	958 11 0	12	19	19	38	12	3	8	1		1
Total,	3,182	42,301 2 4	3,170	7,081	6,673	13,754	3,165	98	1,567	1,433	62	150
138 Enniskillen Union, part of (b)												
Holdings not exceeding £4 in value,	338	1,088 12 6	345	768	702	1,470	345	1	181	158	5	11
do. above £4 and not exceeding £10	513	3,325 1 10	521	1,390	1,410	2,800	519	3	356	156	4	15
do. above £10 and not exceeding £15	59	727 10 0	62	198	177	375	62	2	46	14	.	6
do. above £15 and not exceeding £20	29	505 19 0	37	109	101	210	35	3	27	4	1	5
do. above £20 and not exceeding £30	18	438 6 0	32	83	67	150	32	2	18	12	.	3
do. above £30 and not exceeding £40	5	184 0 0	9	34	24	58	9	2	5	1	1	.
do. above £40 and not exceeding £50	8	132 10 0	5	17	16	33	5	1	1	3	.	2
do. above £50 and not exceeding £100	7	521 14 0	12	40	29	69	11	3	5	3		3
do. above £100 and not exceeding £200	3	468 13 0	18	53	47	100	18	.	11	7	.	3
do. above £200 and not exceeding £300	.	.		.	.	.	.	.	.	.	.	.
do. above £300 in value,	1	365 10 0	11	28	21	49	11	1	5	5	.	2
Total,	1,026	7,757 16 4	1,052	2,720	2594	5,314	1,047	18	655	363	11	50

(a) The remainder of the Union of Cootehill is in the County of Monaghan.
(b) The remainder of the Union of Enniskillen is in the County of Fermanagh.

Printed image digitised by the University of Southampton Library Digitisation Unit

with the POPULATION, HOUSES, &c., on the HOLDINGS of each CLASS of RATEABLE VALUATION; also the Number to SIZE—*continued*

No of Out-offices and Farm steadings	Area in Statute Acres.	NUMBER AND SIZE OF HOLDINGS IN STATUTE ACRES: Not exceeding 1 Acre.	Above 1 and not exceeding 5 Acres.	Above 5 and not exceeding 10 Acres.	Above 10 and not exceeding 15 Acres.	Above 15 and not exceeding 20 Acres	Above 20 and not exceeding 30 Acres.	Above 30 and not exceeding 50 Acres	Above 50 and not exceeding 100 Acres.	Above 100 and not exceeding 200 Acres.	Above 200 and not exceeding 500 Acres.	Above 500 Acres.	Total No. of Holdings	PROVINCES, COUNTIES, POOR LAW UNIONS AND CLASSIFICATION OF HOLDINGS ACCORDING TO RATEABLE VALUATION.
														ULSTER PROVINCE—*continued.*
														CAVAN COUNTY—*continued.*
														136. Cavan Union.
1,384	2,963	117	304	187	28	2	2	.	.		.	.	640	Holdings not exceeding £4 in value
3,048	29,374	.	60	717	859	449	138	13				.	2,266	do above £4 and not exceeding £10
6,223	27,398	1	1	39	235	589	435	69	2	.	.	.	1,371	do. above £10 and not exceeding £15
3,818	20,039		1	4	16	81	427	196	7		.	.	734	do above £15 and not exceeding £20
3,943	23,434			2	5	10	170	431	34	.		.	652	do above £20 and not exceeding £30
1,671	10,910			.	.	2	9	111	95	2	.	.	219	do. above £30 and not exceeding £40
880	6,530	.		.	1	.	2	20	79	3	.	.	105	do. above £40 and not exceeding £50
1,613	13,702	.	.		.	1		9	103	42	2	.	157	do. above £50 and not exceeding £100
797	7,625		.		.	.	.	.	5	35	9	.	49	do. above £100 and not exceeding £200
301	3,200		.	.	.	.	.	.	1		6	2	9	do. above £200 and not exceeding £300
494	4,315			.		.		.			3	3	6	do above £300 in value
29,172	149,380	118	366	970	1,146	1,134	1,183	849	326	82	20	5	6,208	Total.
														137. Cootehill Union, part of (*a*)
764	2,012	37	156	133	22	4	1		.	.			353	Holdings not exceeding £4 in value
4,535	16,606	.	31	437	513	248	68	7	.		.		1,304	do. above £4 and not exceeding £10
3,134	14,080	.	1	23	109	280	228	48	.	.			689	do. above £10 and not exceeding £15
2,002	10,447			2	9	46	210	102	8	.	.	.	377	do above £15 and not exceeding £20
1,609	9,224		.	2	5	7	69	162	15		.	.	260	do. above £20 and not exceeding £30
841	5,251			1		1	3	46	52	1	.		104	do. above £30 and not exceeding £40
376	2,677	.			.	.	.	9	28	2	1	.	40	do above £40 and not exceeding £50
432	3,521		.		.	.	1	1	28	11	.	.	41	do. above £50 and not exceeding £100
225	1,829			.	.		.	.	.	7	3		10	do. above £100 and not exceeding £200
62	457			.	.	.	.	.	.	1	1	.	2	do. above £200 and not exceeding £300
85	1,095							.		.	1	1	2	do. above £300 in value.
14,175	67,199	37	188	598	658	586	580	375	131	22	6	1	3,182	Total.
														138. Enniskillen Union, part of (*b*)
891	6,122	6	43	93	90	75	50	21	8	.	.	.	388	Holdings not exceeding £4 in value.
1,343	16,455	.	4	16	58	85	145	147	46	11	1	.	513	do. above £4 and not exceeding £10
272	3,535	.	.	.	.	4	5	23	20	5	2	.	59	do. above £10 and not exceeding £15
166	2,358	.	.	1	.	1	1	4	17	3	2	.	29	do. above £15 and not exceeding £20
133	1,910	.	.	1		.	.	1	10	3	3	.	18	do. above £20 and not exceeding £30
49	499	.	.	.		.	.	1	2	2	.	.	5	do. above £30 and not exceeding £40
13	413		.	.	.		.	1	.	1	1	.	3	do above £40 and not exceeding £50
68	1,406	.	.	.	.	.			.	3	4	.	7	do. above £50 and not exceeding £100
55	1,533			.	.	.	.		.	.	2	1	3	do. above £100 and not exceeding £200
.	.			.	.	.	.	.	.	.	.	.	.	do. above £200 and not exceeding £300
37	518				.	.			.	.	.	1	1	do. above £300 in value
3,532	34,749	8	47	111	148	165	201	198	103	28	15	2	1,026	Total.

Printed image digitised by the University of Southampton Library Digitisation Unit

TABLE 62.—Showing the Number of AGRICULTURAL HOLDINGS, classified according to RATEABLE VALUATION of HOLDINGS according

PROVINCES, COUNTIES, POOR LAW UNIONS AND CLASSIFICATION OF HOLDINGS ACCORDING TO RATEABLE VALUATION.	Number of Holdings	Rateable Valuation	POPULATION. No. of Families.	POPULATION. Persons. Males.	POPULATION. Persons. Females.	POPULATION. Persons. Total.	HOUSES. Inhabited. Total.	HOUSES. Inhabited. First Class	HOUSES. Inhabited. Second Class	HOUSES. Inhabited. Third Class	HOUSES. Inhabited. Fourth Class	HOUSES. Uninhabited.
ULSTER PROVINCE—*continued.*												
CAVAN COUNTY—*continued.*												
139. Granard Union, part of (*a*).		£ s. d.										
Holdings not exceeding £4 in value,	144	330 6 6	135	269	239	508	135	1	56	71	7	4
do. above £4 and not exceeding £10 ,,	387	2,711 1 6	393	958	878	1,836	392	4	217	163	8	15
do. above £10 and not exceeding £15 ,,	171	2,094 17 0	186	491	469	960	155	1	128	49	7	6
do. above £15 and not exceeding £20 ,,	75	1,310 11 0	89	242	202	444	89	2	65	28	4	3
do. above £20 and not exceeding £30 ,,	70	1,701 17 0	91	255	231	466	91	2	59	24	4	11
do. above £30 and not exceeding £40 ,,	23	777 10 0	38	85	87	172	38	1	24	11	2	1
do. above £40 and not exceeding £50 ,,	15	675 0 0	20	65	48	113	20	2	13	3	2	1
do. above £50 and not exceeding £100 ,,	16	1,089 5 0	31	75	82	157	34	5	13	13	3	2
do. above £100 and not exceeding £200 ,,	2	298 15 0	7	17	10	27	7	2	1	3	1	1
do. above £200 and not exceeding £300 ,,	.	.	.	.	.	.	.	.	.	.	.	.
do. above £300 in value,	1	586 0 0	7	14	17	31	7	2	4	1	.	.
Total,	904	11,575 3 0	1,000	2,451	2,263	4,714	998	22	570	366	40	44
140. Oldcastle Union, part of (*b*).												
Holdings not exceeding £4 in value,	382	725 6 0	355	777	697	1,474	355	4	210	138	3	4
do. above £4 and not exceeding £10 ,,	520	3,650 10 0	500	1,175	1,064	2,239	500	2	351	146	1	17
do. above £10 and not exceeding £15 ,,	285	3,608 2 0	292	753	666	1,419	290	.	241	48	1	10
do. above £15 and not exceeding £20 ,,	157	2,722 1 0	194	482	458	940	194	3	142	46	3	12
do. above £20 and not exceeding £30 ,,	135	3,282 7 0	170	449	371	820	170	9	123	37	1	12
do. above £30 and not exceeding £40 ,,	69	2,396 18 0	109	299	262	561	109	9	67	31	.	11
do. above £40 and not exceeding £50 ,,	31	1,425 6 0	49	121	128	249	49	1	32	16	.	7
do. above £50 and not exceeding £100 ,,	48	3,298 1 0	104	225	233	458	103	18	44	40	1	9
do. above £100 and not exceeding £200 ,,	22	2,905 17 0	49	114	116	230	49	9	32	7	1	14
do. above £200 and not exceeding £300 ,,	2	489 10 0	6	12	13	25	6	1	5	.	.	.
do. above £300 in value,	1	457 15 0	9	22	26	48	9	2	7	.	.	1
Total,	1,652	24,961 13 0	1,837	4,429	4,034	8,463	1,854	58	1,254	509	13	98
DONEGAL COUNTY.												
141. Ballyshannon Union, part of (*c*)												
Holdings not exceeding £4 in value,	415	1,050 18 4	308	655	614	1,269	307	1	118	186	2	11
do. above £4 and not exceeding £10 ,,	548	3,664 10 0	472	1,061	1,000	2,061	464	6	270	188	.	12
do. above £10 and not exceeding £15 ,,	197	2,467 17 0	170	380	406	786	170	4	131	35	.	13
do. above £15 and not exceeding £20 ,,	100	1,749 2 0	87	212	193	405	87	2	64	21	.	10
do. above £20 and not exceeding £30 ,,	89	2,160 10 0	84	230	228	458	83	5	69	9	.	11
do. above £30 and not exceeding £40 ,,	40	1,337 6 0	55	133	114	247	54	5	33	16	.	11
do. above £40 and not exceeding £50 ,,	19	814 0 0	19	36	44	80	19	2	11	6	.	2
do. above £50 and not exceeding £100 ,,	24	1,603 5 0	23	57	58	115	23	6	10	6	1	6
do. above £100 and not exceeding £200 ,,	8	1,068 0 0	25	57	53	110	25	6	8	11	.	10
do. above £200 and not exceeding £300 ,,	2	446 10 0	12	26	28	54	11	3	2	6	.	2
do. above £300 in value,	2	794 15 0	7	15	15	30	7	2	2	3	.	3
Total,	1,444	17,206 19 4	1,262	2,862	2,753	5,615	1,250	42	718	487	3	91

(*a*) The remainder of the Union of Granard is in the Counties of Longford and Westmeath.
(*b*) The remainder of the Union of Oldcastle is in the County of Meath.
(*c*) The remainder of the Union of Ballyshannon is in the Counties of Fermanagh and Leitrim.

Printed image digitised by the University of Southampton Library Digitisation Unit

with the POPULATION, HOUSES, &c., on the HOLDINGS of each CLASS of RATEABLE VALUATION; also the Number to SIZE—*continued.*

No of Out-offices and Farm-steadings	Area in Statute Acres.	NUMBER AND SIZE OF HOLDINGS IN STATUTE ACRES. Not exceeding 1 Acre.	Above 1 and not exceeding 5 Acres.	Above 5 and not exceeding 10 Acres.	Above 10 and not exceeding 15 Acres.	Above 15 and not exceeding 20 Acres.	Above 20 and not exceeding 30 Acres.	Above 30 and not exceeding 50 Acres.	Above 50 and not exceeding 100 Acres	Above 100 and not exceeding 200 Acres.	Above 200 and not exceeding 500 Acres	Above 500 Acres.	Total No of Holdings.	PROVINCES, COUNTIES, POOR LAW UNIONS AND CLASSIFICATION OF HOLDINGS ACCORDING TO RATEABLE VALUATION.
														ULSTER PROVINCE—*continued*
														CAVAN COUNTY—*continued*
														139. Granard Union, part of (*a*).
322	650	30	61	46	5	2	.	.	.	.	.	.	144	Holdings not exceeding £4 in value
1,[illegible]96	5,246	.	5	106	157	79	24	8	.	.	.	.	387	do. above £4 and not exceeding £10
826	3,610	1	.	1	19	71	72	6	1	.	.	.	171	do. above £10 and not exceeding £15
412	2,134	.	.	.	.	11	39	25	.	.	.	.	75	do. above £15 and not exceeding £20
440	2,561	.	.	.	.	3	14	48	5	.	.	.	70	do. above £20 and not exceeding £30
185	1,052	.	.	.	.	.	2	16	5	.	.	.	23	do. above £30 and not exceeding £40
123	927	.	.	.	.	.	.	3	12	.	.	.	15	do. above £40 and not exceeding £50
186	1,684	.	.	.	.	.	.	.	10	6	2	.	16	do above £50 and not exceeding £100
31	427	.	.	.	.	.	.	.	.	1	1	.	2	do. above £100 and not exceeding £200
.	.	.	.	.	.	.	.	.	.	.	.	.	.	do. above £200 and not exceeding £300
42	491	.	.	.	.	.	.	.	.	.	1	.	1	do above £300 in value.
4,166	18,782	31	66	153	191	166	151	104	33	7	2	.	904	Total.
														140. Oldcastle Union, part of (*b*).
727	1,167	195	129	48	6	2	.	.	1	1	.	.	382	Holdings not exceeding £4 in value.
1,797	6,346	.	14	204	203	76	21	2	.	.	.	.	520	do. above £4 and not exceeding £10
1,392	5,892	.	1	4	36	112	125	6	1	.	.	.	285	do. above £10 and not exceeding £15
907	4,346	.	1	.	3	14	95	44	.	.	.	.	157	do. above £15 and not exceeding £20
377	5,423	.	.	.	.	2	23	90	19	1	.	.	135	do. above £20 and not exceeding £30
506	3,913	.	.	.	.	.	1	24	42	2	.	.	69	do. above £30 and not exceeding £40
264	2,433	.	.	.	.	1	.	1	27	2	.	.	31	do. above £40 and not exceeding £50
535	5,031	.	.	.	.	.	.	1	25	21	1	.	48	do above £50 and not exceeding £100
237	4,306	.	.	.	.	.	.	.	1	16	5	.	22	do above £100 and not exceeding £200
32	607	.	.	.	.	.	.	.	.	1	1	.	2	do. above £200 and not exceeding £300
42	285	.	.	.	.	.	.	.	.	.	1	.	1	do. above £300 in value.
7,376	39,739	195	145	256	248	207	265	168	116	44	8	.	1,652	Total.
														DONEGAL COUNTY.
														141 Ballyshannon Union, part of (*c*).
708	4,860	32	125	126	44	21	31	23	10	.	.	.	415	Holdings not exceeding £4 in value.
1,382	10,032	3	32	144	176	83	64	27	11	6	1	1	548	do. above £4 and not exceeding £10
687	4,251	.	5	13	33	57	63	20	6	.	.	.	197	do. above £10 and not exceeding £15
400	3,091	.	.	.	.	4	12	40	40	4	.	.	100	do. above £15 and not exceeding £20
439	3,750	.	.	.	.	4	10	60	13	2	.	.	89	do above £20 and not exceeding £30
217	2,171	.	.	.	.	2	2	18	16	2	.	.	40	do. above £30 and not exceeding £40
103	1,274	.	.	.	.	1	.	4	13	1	.	.	19	do above £40 and not exceeding £50
127	2,299	.	.	.	.	.	.	.	17	6	1	.	24	do. above £50 and not exceeding £100
117	1,910	.	.	.	.	.	.	.	1	2	4	1	8	do above £100 and not exceeding £200
60	466	.	.	.	.	.	.	.	.	.	2	.	2	do. above £200 and not exceeding £300
45	1,989	.	.	.	.	.	.	.	.	.	.	2	2	do. above £300 in value.
4,276	36,033	35	162	283	253	175	182	192	127	23	8	4	1,444	Total.

Printed image digitised by the University of Southampton Library Digitisation Unit

TABLE 62.—Showing the Number of AGRICULTURAL HOLDINGS, classified according to RATEABLE VALUATION, of HOLDINGS according

PROVINCES, COUNTIES, POOR LAW UNIONS AND CLASSIFICATION OF HOLDINGS ACCORDING TO RATEABLE VALUATION.	Number of Holdings	Rateable Valuation	POPULATION.				HOUSES.					
			No. of Families	PERSONS.			INHABITED					Uninhabited
				Males	Females.	Total.	Total.	First Class	Second Class	Third Class.	Fourth Class.	
ULSTER PROVINCE—*continued.*												
DONEGAL COUNTY—*continued.*												
142. Donegal Union.		£ s. d.										
Holdings not exceeding £4 in value,	1,718	4,650 7 0	1,507	3,320	3,550	6,876	1,507	2	593	900	12	39
do. above £4 and not exceeding £10	1,493	9,417 2 0	1,364	3,300	3,343	6,643	1,363	10	721	629	3	54
do. above £10 and not exceeding £15	314	3,885 2 0	315	771	782	1,553	315	8	216	91	.	18
do. above £15 and not exceeding £20	150	2,613 15 0	152	427	385	812	152	11	111	30		23
do. above £20 and not exceeding £30	115	2,373 3 0	111	293	291	584	111	17	68	26	.	23
do. above £30 and not exceeding £40	56	1,970 10 0	62	182	164	346	62	12	38	11	1	11
do. above £40 and not exceeding £50	20	908 4 0	30	78	71	149	29	2	21	6	.	6
do. above £50 and not exceeding £100	31	2,067 14 0	42	116	115	231	42	12	21	9	.	16
do. above £100 and not exceeding £200	13	1,772 3 0	57	131	168	299	56	9	21	26	.	6
do. above £200 and not exceeding £300	1	298 10 0	5	10	12	22	5	1	3	1	.	1
do. above £300 in value,	1	372 3 0	6	10	13	23	6	2	4	.	.	1
Total,	3,910	30,328 13 0	3,651	8,644	8,894	17,538	3,648	86	1,817	1,729	16	198
143. Dunfanaghy Union.												
Holdings not exceeding £4 in value,	2,246	3,875 18 10	2,186	5,559	5,627	11,186	2,181	12	442	1,664	63	84
do. above £4 and not exceeding £10	427	2,666 17 0	445	1,291	1,201	2,492	431	11	223	194	3	13
do. above £10 and not exceeding £15	85	1,085 6 0	83	277	234	511	79	9	62	8	.	6
do. above £15 and not exceeding £20	29	505 8 0	27	70	66	136	27	7	18	2		5
do. above £20 and not exceeding £30	24	569 16 0	30	106	91	197	30	7	17	8	.	2
do. above £30 and not exceeding £40	4	131 15 0	9	17	16	33	9	1	7	1	.	.
do. above £40 and not exceeding £50	1	44 10 0	1	5	3	8	1	1	.	.	.	.
do. above £50 and not exceeding £100	4	278 15 0	5	14	23	37	5	2	3	.	.	1
do. above £100 and not exceeding £200	5	684 5 0	21	46	40	86	21	5	15	1	.	4
do. above £200 and not exceeding £300	1	296 4 0	2	5	9	14	2	1	1	.		2
do. above £300 in value	1	550 5 0	25	60	52	112	25	1	23	1	.	2
Total,	2,827	10,686 10 10	2,834	7,450	7,362	14,812	2,811	57	811	1,877	66	119
144. Glenties Union.												
Holdings not exceeding £4 in value,	5,493	10,242 19 0	5,091	12,201	12,885	25,186	5,090	16	1,587	3,415	72	256
do. above £4 and not exceeding £10	745	4,405 5 6	735	1,925	1,949	3,874	726	23	447	251	5	33
do. above £10 and not exceeding £15	74	884 12 0	80	234	215	449	80	3	62	15	.	12
do. above £15 and not exceeding £20	21	377 4 0	28	71	64	135	28	6	13	3	1	5
do. above £20 and not exceeding £30	28	701 4 0	33	96	101	197	32	8	21	3	.	14
do. above £30 and not exceeding £40	19	531 4 0	22	160	77	237	21	14	5	2	.	2
do. above £40 and not exceeding £50	3	136 5 0	5	12	12	24	5	1	8	1	.	1
do. above £50 and not exceeding £100	9	655 12 0	32	62	73	135	32	7	7	16	2	7
do. above £100 and not exceeding £200	2	324 15 0	10	20	17	37	10	1	6	3		2
do. above £200 and not exceeding £300	1	273 10 0	8	24	28	52	8	2	.	8	.	1
do. above £300 in value,	.	.		.	.	.	.	.	.	.		.
Total,	8,395	18,532 10 8	6,044	14,805	15,521	30,326	6,032	81	2,156	3,715	80	333

Printed image digitised by the University of Southampton Library Digitisation Unit

with the POPULATION, HOUSES, &c., on the HOLDINGS of each CLASS of RATEABLE VALUATION; also the Number to SIZE—*continued.*

No. of Out-offices and Farm-steadings	Area in Statute Acres	NUMBER AND SIZE OF HOLDINGS IN STATUTE ACRES. Not exceeding 1 Acre	Above 1 and not exceeding 5 Acres.	Above 5 and not exceeding 10 Acres	Above 10 and not exceeding 15 Acres.	Above 15 and not exceeding 20 Acres	Above 20 and not exceeding 30 Acres	Above 30 and not exceeding 50 Acres	Above 50 and not exceeding 100 Acres	Above 100 and not exceeding 200 Acres.	Above 200 and not exceeding 500 Acres	Above 500 Acres	Total No. of Holdings.	PROVINCES, COUNTIES, POOR LAW UNIONS AND CLASSIFICATION OF HOLDINGS ACCORDING TO RATEABLE VALUATION.
														ULSTER PROVINCE—*continued.*
														DONEGAL COUNTY—*continued*
														142 Donegal Union
3,633	37,633	39	319	475	252	159	153	151	120	35	9	1	1,716	Holdings not exceeding £4 in value.
4,599	56,594	2	28	237	333	250	264	176	114	52	25	12	1,493	do above £4 and not exceeding £10
1,506	16,935	.	3	5	22	66	105	60	33	5	5	7	314	do. above £10 and not exceeding £15
806	7,908	.	3	3	4	10	46	51	21	4	3	2	150	do above £15 and not exceeding £20
681	11,550	.	.	2	2	5	22	48	28	4	1	3	115	do. above £20 and not exceeding £30
380	4,772	.	2	.	.	.	8	15	29	5	.	2	56	do above £30 and not exceeding £40
127	1,385	.	.	.	1	.	1	5	10	3	.	.	20	do above £40 and not exceeding £50
269	3,452	.	.	.	.	.	1	2	18	7	3	.	31	do. above £50 and not exceeding £100
222	2,345	.	.	.	1	.	.	.	1	6	5	.	13	do. above £100 and not exceeding £200
32	615	.	.	.	.	.	.	.	.	.	.	1	1	do. above £200 and not exceeding £300
36	580	.	.	.	.	.	.	.	.		.	1	1	do. above £300 in value.
12 346	145,622	41	355	725	615	490	598	511	374	121	51	29	3,910	Total
														143 Dunfanaghy Union.
3,601	36 771	22	297	686	471	319	286	93	57	14	1	.	2,246	Holdings not exceeding £4 in value.
1,512	15,317	4	6	33	60	75	107	80	47	11	5	1	427	do. above £4 and not exceeding £10
493	6,653	1	.	4	2	6	17	31	17	3	1	3	85	do above £10 and not exceeding £15
177	3,393		2	.	.	1	3	9	10	2	.	2	29	do above £15 and not exceeding £20
173	5,524	.	.	1	.	1	3	4	8	4	1	3	24	do above £20 and not exceeding £30
30	92	.	.	2	.	.	1	.	1	.	.	.	4	do. above £30 and not exceeding £40
13	57	.	.	.	.	.	.	.	1	.	.	.	1	do. above £40 and not exceeding £50
66	786		.	.	.	.	1	.	.	1	2	.	4	do. above £50 and not exceeding £100
136	5,083		.	.	.	.	.	.	1	1	1	2	5	do. above £100 and not exceeding £200
36	1,488	.	.	.	.	.	.	.	.	.	1	.	1	do. above £200 and not exceeding £300
108	4,772	.	.	.	.	.	.	.	.	.	.	1	1	do. above £300 in value.
6,348	79,871	27	305	726	533	400	418	217	142	36	11	12	2,827	Total.
														144. Glenties Union.
10 207	162,906	34	582	1,227	841	706	729	614	492	212	51	5	5,493	Holdings not exceeding £4 in value.
2,806	49,750	4	4	23	67	87	126	163	150	77	39	5	745	do. above £4 and not exceeding £10
335	7,004	3	3	.	1	7	7	16	17	15	3	2	74	do. above £10 and not exceeding £15
118	1,566	.	2	1	.	1	.	4	8	1	4	.	21	do. above £15 and not exceeding £20
172	3,833	.	2	1	1	.	1	3	10	6	2	2	28	do above £20 and not exceeding £30
133	1,129		3	.	.	.	3	3	7	3	.	.	19	do. above £30 and not exceeding £40
17	699	.	.	.	.	1	.	.	.	.	2	.	3	do. above £40 and not exceeding £50
138	4,378	.	.	.	.	.	.	.	1	1	3	4	9	do. above £50 and not exceeding £100
16	1,060	.	.	.	.	.	1	.	.	.	.	1	2	do. above £100 and not exceeding £200
29	2,307	.	.	.	.	.	.	.	.	.	.	1	1	do above £200 and not exceeding £300
.	.	.	.	.	.	.	.	.	.	.	.	.	.	do. above £300 in value.
13 871	235,192	41	596	1,252	910	802	867	803	685	315	104	20	6,395	Total.

Printed image digitised by the University of Southampton Library Digitisation Unit

TABLE 62.—Showing the Number of AGRICULTURAL HOLDINGS, classified according to RATEABLE VALUATION, of HOLDINGS according

PROVINCES, COUNTIES, POOR LAW UNIONS AND CLASSIFICATION OF HOLDINGS ACCORDING TO RATEABLE VALUATION	Number of Holdings	Rateable Valuation	POPULATION.				HOUSES.					
			No. of Families.	PERSONS.			INHABITED.					Uninhabited.
				Males.	Females	Total.	Total.	First Class.	Second Class.	Third Class.	Fourth Class	
ULSTER PROVINCE—*continued.*												
DONEGAL COUNTY—*continued*												
145. Inishowen Union.		£ s. d										
Holdings not exceeding £4 in value,	1,730	4,837 5 6	1,665	3,939	4,032	7,971	1,664	10	636	1,004	14	46
do above £4 and not exceeding £10 ,,	2,175	13,531 6 0	2,191	5,792	5,782	11,574	2,139	27	1,175	983	4	56
do above £10 and not exceeding £15 ,,	354	4,363 3 0	391	1,076	1,006	2,052	391	16	263	110	2	30
do. above £15 and not exceeding £20 ,,	151	2,559 5 0	169	517	479	996	169	13	115	41	.	21
do. above £20 and not exceeding £30 ,,	90	2,137 3 0	116	377	305	682	109	19	68	22	.	16
do. above £30 and not exceeding £40 ,,	49	1,756 16 0	69	191	169	360	67	16	37	14	.	16
do. above £40 and not exceeding £50 ,,	19	849 7 0	34	113	87	200	34	12	15	7	.	7
do above £50 and not exceeding £100 ,,	18	1,216 12 0	48	108	109	217	47	13	18	15	1	10
do. above £100 and not exceeding £200 ,,	9	1,216 14 0	31	68	91	159	31	8	16	7	.	6
do above £200 and not exceeding £300 ,,	1	247 0 0	2	4	7	11	2	1	1	.	.	5
do. above £300 in value, . . .	.	.	.	.	.	.	.	.	.	.	.	.
Total, ...	4,596	32,714 11 6	4,710	12,185	12,067	24,252	4,703	135	2,344	2,203	21	212
146 Letterkenny Union.												
Holdings not exceeding £4 in value, .	435	1,302 6 8	395	818	798	1,616	394	2	33	355	3	13
do. above £4 and not exceeding £10 ,,	698	4,656 11 2	665	1,660	1,492	3,152	658	9	119	527	3	27
do above £10 and not exceeding £15 ,,	237	2,044 2 6	249	637	660	1,297	247	10	76	161	.	19
do above £15 and not exceeding £20 ,,	98	1,736 1 0	105	291	286	577	105	5	48	52	.	3
do. above £20 and not exceeding £30 ,,	132	3,275 12 6	180	887	683	1,570	178	14	94	68	2	22
do above £30 and not exceeding £40 ,,	30	2,800 10 0	107	281	265	546	105	13	58	34	.	15
do. above £40 and not exceeding £50 ,,	42	1,886 5 0	77	214	191	405	75	8	33	34	.	7
do above £50 and not exceeding £100 ,,	53	3,607 9 0	129	332	316	648	128	14	80	53	1	20
do. above £100 and not exceeding £200 ,,	13	1,894 2 0	54	133	122	255	54	5	19	30	.	14
do above £200 and not exceeding £300 ,,	5	1,291 13 0	26	67	71	138	28	5	16	5	.	9
do. above £300 in value . . .	4	1,410 19 0	29	69	64	133	29	3	15	11	.	7
Total, ...	1,847	26,808 11 16	2,016	5,389	4,948	10,337	1,999	89	571	1,330	9	156
147. Londonderry Union, part of (a).												
Holdings not exceeding £4 in value, .	109	262 18 0	102	219	255	474	101	1	39	60	1	8
do. above £4 and not exceeding £10 ,,	211	1,434 2 6	216	537	536	1,073	216	3	128	84	1	11
do above £10 and not exceeding £15 ,,	116	1,477 5 6	129	307	311	618	129	7	78	44	.	7
do. above £15 and not exceeding £20 ,,	105	1,840 4 0	127	313	315	628	126	5	80	41	.	9
do. above £20 and not exceeding £30 ,,	99	2,482 0 0	121	316	271	587	121	10	81	30	.	12
do above £30 and not exceeding £40 ,,	70	2,454 0 0	111	275	260	535	111	3	67	40	1	11
do. above £40 and not exceeding £50 ,,	53	2,355 12 0	96	261	226	487	96	6	53	37	.	11
do above £50 and not exceeding £100 ,,	127	9,084 0 0	359	946	929	1,875	356	56	146	153	1	44
do. above £100 and not exceeding £200 ,,	85	8,886 3 0	293	811	794	1,605	291	43	97	148	3	55
do. above £200 and not exceeding £300 ,,	12	2,721 10 0	64	165	155	320	64	12	28	24	.	5
do. above £300 in value, . . .	.	.	.	.	.	.	.	.	.	.	.	.
Total, . . .	967	32,977 15 0	1,618	4,150	4,052	8,202	1,611	146	797	661	7	173

(a) The remainder of the Union of Londonderry is in the County of Londonderry.

Printed image digitised by the University of Southampton Library Digitisation Unit

with the POPULATION, HOUSES, &c., on the HOLDINGS of each CLASS of RATEABLE VALUATION; also the Number to SIZE—*continued.*

No of Out-offices and Farm-steadings	Area in Statute Acres.	NUMBER AND SIZE OF HOLDINGS IN STATUTE ACRES. Not exceeding 1 Acre.	Above 1 and not exceeding 5 Acres.	Above 5 and not exceeding 10 Acres.	Above 10 and not exceeding 15 Acres.	Above 15 and not exceeding 20 Acres.	Above 20 and not exceeding 30 Acres.	Above 30 and not exceeding 50 Acres.	Above 50 and not exceeding 100 Acres.	Above 100 and not exceeding 200 Acres.	Above 200 and not exceeding 500 Acres.	Above 500 Acres.	Total No of Holdings	PROVINCES, COUNTIES, POOR LAW UNIONS AND CLASSIFICATION OF HOLDINGS ACCORDING TO RATEABLE VALUATION.
														ULSTER PROVINCE—*continued.*
														DONEGAL COUNTY—*continued.*
														145. Inishowen Union
4,527	22,740	56	359	611	274	178	135	78	33	8	.	.	1,730	Holdings not exceeding £4 in value.
7,888	49,822	.	87	490	534	392	339	208	90	26	8	1	2,175	do. above £4 and not exceeding £10
1,719	14,429	.	.	6	36	52	93	97	50	15	5	.	354	do. above £10 and not exceeding £15
821	8,866	.	2	.	3	14	24	56	43	5	2	2	151	do. above £15 and not exceeding £20
566	7,502	1	2	1	1	3	7	37	24	9	2	3	90	do. above £20 and not exceeding £30
383	5,269	.	2	.	2	4	2	11	16	7	3	2	49	do. above £30 and not exceeding £40
191	2,263	.	.	.	2	.	1	1	7	6	2	.	19	do. above £40 and not exceeding £50
239	2,275	.	.	.	.	.	.	5	5	5	3	.	18	do. above £50 and not exceeding £100
155	2,412	.	.	.	.	.	.	.	1	2	4	2	9	do. above £100 and not exceeding £200
15	216	.	.	.	.	.	.	.	.	.	1	.	1	do. above £200 and not exceeding £300
.	.	.	.	.	.	.	.	.	.	.	.	.	.	do. above £300 in value.
16,504	115,794	57	452	1,108	853	643	601	493	269	81	30	10	4,596	Total.
														146. Letterkenny Union
997	17,474	13	82	77	56	62	61	63	44	8	17	2	485	Holdings not exceeding £4 in value.
2,370	22,306	3	28	65	90	93	166	147	72	16	16	2	698	do. above £4 and not exceeding £10
1,148	10,963	.	.	8	13	22	63	66	51	8	5	1	237	do. above £10 and not exceeding £15
533	4,577	.	.	3	5	4	20	35	26	5	.	.	98	do. above £15 and not exceeding £20
974	8,506	.	.	.	3	2	13	46	54	12	1	1	132	do. above £20 and not exceeding £30
592	5,866	.	.	1	.	1	7	18	43	8	1	1	80	do. above £30 and not exceeding £40
378	4,082	.	.	.	.	.	2	6	22	9	3	.	42	do. above £40 and not exceeding £50
711	5,902	.	.	.	1	.	.	1	26	23	2	.	53	do. above £50 and not exceeding £100
252	3,108	.	.	.	.	.	.	.	1	6	5	1	13	do. above £100 and not exceeding £200
172	2,153	.	.	.	.	.	.	.	.	.	4	1	5	do. above £200 and not exceeding £300
103	1,552	.	.	.	.	.	.	.	.	.	3	1	4	do. above £300 in value.
8,240	92,524	16	110	154	168	184	352	382	339	95	57	10	1,847	Total.
														147. Londonderry Union, part of (*a*).
272	1,652	20	43	13	7	6	4	6	7	3	.	.	109	Holdings not exceeding £4 in value.
790	6,250	7	20	32	32	39	38	24	13	4	2	2	211	do. above £4 and not exceeding £10
575	4,268	3	2	9	12	16	33	26	9	3	3	.	116	do. above £10 and not exceeding £15
612	3,389	8	3	3	4	14	32	26	20	.	.	.	105	do. above £15 and not exceeding £20
675	4,905	2	3	1	8	.	26	39	24	.	.	1	99	do. above £20 and not exceeding £30
566	5,062	.	1	1	.	.	1	38	25	3	.	1	70	do. above £30 and not exceeding £40
512	3,676	.	1	.	.	.	2	11	28	11	.	.	53	do. above £40 and not exceeding £50
1,693	13,536	.	.	.	1	.	1	9	58	52	6	.	127	do. above £50 and not exceeding £100
1,214	11,127	.	.	.	.	.	.	.	5	45	15	.	65	do. above £100 and not exceeding £200
369	3,410	.	.	.	.	.	.	.	.	8	8	1	12	do. above £200 and not exceeding £300
.	.	.	.	.	.	.	.	.	.	.	.	.	.	do. above £300 in value.
7,218	57,903	35	73	59	59	75	135	179	189	124	34	5	967	Total.

Printed image digitised by the University of Southampton Library Digitisation Unit

TABLE 62.—Showing the Number of AGRICULTURAL HOLDINGS, classified according to RATEABLE VALUATION, of HOLDINGS according

PROVINCES, COUNTIES, POOR LAW UNIONS AND CLASSIFICATION OF HOLDINGS ACCORDING TO RATEABLE VALUATION	Number of Holdings	Rateable Valuation.	POPULATION. No. of Families	POPULATION. Persons. Males.	POPULATION. Persons. Females.	POPULATION. Persons. Total.	HOUSES. Inhabited. Total.	HOUSES. Inhabited. First Class.	HOUSES. Inhabited. Second Class.	HOUSES. Inhabited. Third Class.	HOUSES. Inhabited. Fourth Class.	HOUSES. Uninhabited.
ULSTER PROVINCE.—*continued.*												
DONEGAL COUNTY.—*continued.*												
148. Milford Union.		£ s d.										
Holdings not exceeding £4 in value, .	1,634	3,940 8 0	1,568	3,933	3,881	7,814	1,568	4	169	1,366	27	35
do. above £4 and not exceeding £10 „	1,043	6,651 8 6	1,069	2,883	2,715	5,598	1,065	4	281	770	10	50
do. above £10 and not exceeding £15 „	234	2,895 11 6	245	671	634	1,305	245	5	123	117	.	12
do. above £15 and not exceeding £20 „	119	2,086 0 0	149	409	354	763	145	10	76	57	2	13
do. above £20 and not exceeding £30 „	108	2,642 6 0	150	434	368	802	147	15	78	54	.	17
do. above £30 and not exceeding £40 „	45	1,556 19 0	60	173	163	336	59	7	31	19	2	12
do. above £40 and not exceeding £50 „	23	1,031 6 0	35	88	102	190	34	10	12	11	1	8
do. above £50 and not exceeding £100 „	20	1,313 18 0	63	160	151	311	58	10	19	32	2	13
do. above £100 and not exceeding £200 „	8	1,079 7 0	38	91	125	216	38	8	15	15	.	21
do. above £200 and not exceeding £300 „	2	433 9 0	16	48	30	78	16	2	9	5	.	7
do. above £300 in value, . . .	2	909 8 0	42	97	125	222	42	5	17	20	.	11
Total, ...	3,238	24,540 1 0	3,435	8,987	8,648	17,635	3,422	80	830	2,468	44	205
149. Strabane Union, part of (a).												
Holdings not exceeding £4 in value, .	129	323 11 0	82	190	198	388	82	.	25	56	1	3
do. above £4 and not exceeding £10 „	172	1,181 9 0	140	319	322	641	140	.	45	95	.	9
do. above £10 and not exceeding £15 „	126	1,606 5 0	138	294	285	579	138	3	58	75	.	9
do. above £15 and not exceeding £20 „	114	2,037 11 0	116	303	252	555	116	4	85	47	.	13
do. above £20 and not exceeding £30 „	169	4,265 19 0	202	502	503	1,005	201	8	134	56	3	14
do. above £30 and not exceeding £40 „	97	3,324 16 0	152	412	377	789	152	12	85	54	1	13
do. above £40 and not exceeding £50 „	86	3,889 18 0	131	357	342	729	131	13	72	41	.	21
do. above £50 and not exceeding £100 „	150	10,145 1 0	388	1,011	1,016	2,027	384	41	191	149	3	76
do. above £100 and not exceeding £200 „	41	5,324 11 0	195	546	501	1,047	193	23	82	88	.	32
do. above £200 and not exceeding £300 „	8	1,996 12 0	51	127	122	249	51	8	24	19	.	14
do. above £300 in value, . . .	2	902 18 0	22	63	63	126	22	4	13	5	.	4
Total, ...	1,094	35,003 11 0	1,617	4,154	3,981	8,135	1,608	121	794	685	8	213
150. Stranorlar Union.												
Holdings not exceeding £4 in value,	955	2,545 0 0	886	1,930	2,017	3,947	894	1	77	805	11	20
do. above £4 and not exceeding £10 „	784	5,099 10 6	759	1,746	1,785	3,525	759	9	133	614	3	34
do. above £10 and not exceeding £15 „	240	2,946 0 0	247	637	606	1,243	247	4	93	142	3	10
do. above £15 and not exceeding £20 „	114	2,601 12 0	105	299	290	589	104	5	54	45	.	12
do. above £20 and not exceeding £30 „	144	3,522 6 0	168	449	384	833	165	6	105	53	1	22
do. above £30 and not exceeding £40 „	64	2,223 2 0	86	205	216	421	86	3	61	22	.	18
do. above £40 and not exceeding £50 „	36	1,617 15 0	54	147	140	287	53	7	29	16	1	9
do. above £50 and not exceeding £100 „	57	3,831 17 3	127	332	334	666	127	17	67	43	.	30
do. above £100 and not exceeding £200 „	13	1,337 2 0	42	90	102	192	40	7	13	20	.	7
do. above £200 and not exceeding £300 „	5	1,197 3 0	60	166	160	326	59	6	34	19	.	10
do. above £300 in value, . .	.	.	.	.	.	.	.	.	.	.	.	.
Total, ...	2,412	26,821 7 9	2,544	5,995	6,034	12,029	2,534	65	671	1,779	19	196

(a) The remainder of the Union of Strabane is in the County of Tyrone.

Printed image digitised by the University of Southampton Library Digitisation Unit

with the POPULATION, HOUSES, &c., on the HOLDINGS of each CLASS of RATEABLE VALUATION; also the Number to SIZE—*continued*.

No of Out-offices and Farm steadings	Area in Statute Acres.	NUMBER AND SIZE OF HOLDINGS IN STATUTE ACRES. Not exceeding 1 Acre.	Above 1 and not exceeding 5 Acres.	Above 5 and not exceeding 10 Acres.	Above 10 and not exceeding 15 Acres.	Above 15 and not exceeding 20 Acres.	Above 20 and not exceeding 30 Acres.	Above 30 and not exceeding 50 Acres.	Above 50 and not exceeding 100 Acres.	Above 100 and not exceeding 200 Acres.	Above 200 and not exceeding 500 Acres.	Above 500 Acres.	Total No of Holdings.	PROVINCES COUNTIES, POOR LAW UNIONS AND CLASSIFICATION OF HOLDINGS ACCORDING TO RATEABLE VALUATION.
														ULSTER PROVINCE.—*continued.*
														DONEGAL COUNTY.—*continued.*
														145. Milford Union.
5,143	22,817	48	265	469	355	237	142	73	33	1	1	.	1,634	Holdings not exceeding £4 in value.
4,647	26,170	4	17	33	196	222	279	184	53	4	1	.	1,043	do. above £4 and not exceeding £10
1,367	9,222	1	2	3	6	15	54	111	38	3	1	.	234	do. above £10 and not exceeding £15
833	6,907	.	.	1	1	6	16	51	38	4	1	1	119	do. above £15 and not exceeding £20
840	6,633	.	.	.	1	2	6	34	56	9	.	.	108	do. above £20 and not exceeding £30
361	3,813	1	1	2	1	.	1	5	16	18	.	.	45	do. above £30 and not exceeding £40
231	2,573	.	.	.	.	.	1	.	9	12	1	.	23	do. above £40 and not exceeding £50
280	2,320	.	.	.	.	.	1	1	8	11	1	.	20	do. above £50 and not exceeding £100
182	1,933	.	.	.	.	.	.	.	.	3	5	.	8	do. above £100 and not exceeding £200
80	635	.	.	.	.	.	.	.	.	.	2	.	2	do. above £200 and not exceeding £300
120	1,744	.	.	.	.	.	.	.	.	.	.	2	2	do. above £300 in value.
14,104	84,767	54	285	553	560	492	500	459	249	65	15	3	3,238	Total.
														149. Strabane Union, part of (*a*).
194	775	20	71	22	4	5	4	2	1	.	.	.	129	Holdings not exceeding £4 in value.
450	2,817	1	11	55	46	31	17	5	5	1	.	.	172	do. above £4 and not exceeding £10
516	3,070	1	1	3	22	29	33	19	8	.	.	.	126	do. above £10 and not exceeding £15
590	3,264		5	1	7	11	56	28	8	.	.	.	114	do. above £15 and not exceeding £20
1,143	7,338	.	.	.	1	5	33	90	37	3	.	.	169	do. above £20 and not exceeding £30
843	5,733	.	.	.	.	1	5	39	46	5	1	.	97	do. above £30 and not exceeding £40
803	5,804	.	.	.	.	1	.	15	65	5	.		86	do. above £40 and not exceeding £50
1,795	13,629	.	.	.	2	.	.	12	84	51	1		150	do. above £50 and not exceeding £100
830	6,831	.	.	.	.	.	.	.	3	28	10	.	41	do. above £100 and not exceeding £200
315	2,272	.	.	.	.	.	.	.	.	1	7	.	8	do. above £200 and not exceeding £300
81	946		.	.		.		.	.	.	2	.	2	do. above £300 in value.
7,560	52,477	22	88	86	82	83	153	210	255	94	21	.	1,094	Total.
														150. Stranorlar Union
1,920	30,619	20	88	148	114	118	177	140	101	40	8	1	955	Holdings not exceeding £4 in value.
2,307	36,244	1	24	65	142	111	113	120	96	60	19	3	734	do. above £4 and not exceeding £10
1,027	11,005	.	1	7	26	47	50	71	22	9	5	2	240	do. above £10 and not exceeding £15
452	6,845	1	1	1	6	11	33	39	12	7	1	2	114	do. above £15 and not exceeding £20
569	7,287	.	.	1	3	4	23	72	31	8	2	.	144	do. above £20 and not exceeding £30
441	4,832	.	.	.	1	.	4	25	27	5	1	1	64	do. above £30 and not exceeding £40
277	2,548	.	.	.	.	1	.	5	16	4	.	.	36	do. above £40 and not exceeding £50
707	6,806	.	.	.	.	.	1	3	28	21	1	1	57	do. above £50 and not exceeding £100
181	8,343		.	.	.		.	.	2	4	8	1	13	do. above £100 and not exceeding £200
196	1,334	.	.	.		.		.	.	1	3	1	5	do. above £200 and not exceeding £300
.	.	.	.	.	.	.	.	.	.	.	.	.	.	do. above £300 in value.
8,377	116,363	22	114	202	292	292	401	474	345	162	46	12	2,412	Total.

Printed image digitised by the University of Southampton Library Digitisation Unit

TABLE 62.—Showing the Number of AGRICULTURAL HOLDINGS, classified according to RATEABLE VALUATION, of HOLDINGS according

PROVINCES, COUNTIES, POOR LAW UNIONS AND CLASSIFICATION OF HOLDINGS ACCORDING TO RATEABLE VALUATION.	Number of Holdings.	Rateable Valuation.	POPULATION.				HOUSES.					
			No of Families	PERSONS.			INHABITED.					Uninhabited.
				Males	Females.	Total.	Total.	First Class.	Second Class	Third Class.	Fourth Class.	
ULSTER PROVINCE.—*continued.*												
DOWN COUNTY.												
151. Banbridge Union, part of (a).		£ s. d.										
Holdings not exceeding £4 in value, .	477	1,325 3 10	390	560	695	1,255	368	2	155	228	3	27
do. above £4 and not exceeding £10 „	1,240	8,791 7 6	1,110	1,998	2,212	4,210	1,110	10	639	460	1	33
do. above £10 and not exceeding £15 „	769	9,618 14 0	775	1,473	1,620	3,093	773	9	523	244	2	60
do. above £15 and not exceeding £20 „	561	9,669 8 6	634	1,311	1,395	2,706	633	20	445	165	3	43
do. above £20 and not exceeding £30 „	601	14,940 11 0	764	1,697	1,771	3,468	762	41	574	145	2	80
do. above £30 and not exceeding £40 „	335	11,638 15 0	547	1,148	1,246	2,394	546	42	371	131	2	70
do. above £40 and not exceeding £50 „	217	9,811 1 0	414	837	897	1,734	412	33	271	102	1	56
do. above £50 and not exceeding £100 „	318	21,880 9 0	849	1,916	1,951	3,867	848	112	491	244	1	158
do. above £100 and not exceeding £200 „	75	9,590 4 0	415	924	998	1,922	415	58	275	82	.	81
do. above £200 and not exceeding £300 „	12	2,940 5 0	93	188	223	411	93	16	63	14	.	31
do. above £300 in value, . . .	10	4,421 15 0	139	287	342	629	139	6	128	5	.	17
Total, ...	4,606	104,627 13 10	6,133	12,339	13,350	25,689	6,124	354	3,935	1,820	15	715
152 Belfast Union, part of (b).												
Holdings not exceeding £4 in value, .	16	39 0 0	16	41	40	81	16	1	11	4	.	8
do. above £4 and not exceeding £10 „	28	203 10 0	26	52	62	114	25	3	7	15	.	1
do. above £10 and not exceeding £15 „	24	277 5 0	28	149	82	231	25	2	15	8	.	2
do. above £15 and not exceeding £20 „	27	474 5 0	28	66	70	136	28	2	20	6	.	2
do. above £20 and not exceeding £30 „	49	1,217 15 0	52	166	136	302	52	5	44	3		3
do. above £30 and not exceeding £40 „	47	1,634 10 0	63	164	150	314	59	13	42	4	.	1
do. above £40 and not exceeding £50 „	19	874 15 0	30	67	86	133	30	8	17	5	.	2
do. above £50 and not exceeding £100 „	88	6,433 12 0	161	443	439	882	160	47	97	16		33
do above £100 and not exceeding £200 „	26	3,664 15 0	64	146	182	328	64	13	36	15		18
do. above £200 and not exceeding £300 „	11	2,653 15 0	58	159	173	332	58	9	34	15	.	3
do. above £300 in value, . . .	9	5,796 15 0	92	346	260	606	88	12	69	7	.	8
Total, ...	344	23,269 17 0	618	1,799	1,660	3,459	605	115	392	98	.	82
153. Downpatrick Union												
Holdings not exceeding £4 in value,	373	1,099 13 6	309	437	575	1,052	308	.	129	177	2	17
do. above £4 and not exceeding £10 „	1,049	7,557 11 6	874	1,546	1,758	3,304	873	5	449	415	4	53
do. above £10 and not exceeding £15 „	697	8,725 0 0	606	1,255	1,381	2,636	663	11	407	242	3	40
do. above £15 and not exceeding £20 „	439	7,689 2 0	432	890	889	1,779	432	11	293	122	1	31
do. above £20 and not exceeding £30 „	629	15,550 0 3	664	1,471	1,396	2,867	664	26	478	160		61
do. above £30 and not exceeding £40 „	434	15,227 17 7	546	1,246	1,209	2,455	544	30	379	133	2	74
do. above £40 and not exceeding £50 „	253	11,371 8 0	365	830	819	1,649	364	24	232	108	.	45
do. above £50 and not exceeding £100 „	490	33,648 3 0	870	2,033	1,914	3,947	870	93	521	249	7	131
do above £100 and not exceeding £200 „	171	23,195 6 0	576	1,302	1,293	2,595	576	80	260	233	3	130
do. above £200 and not exceeding £300 „	30	7,311 0 0	121	272	294	566	121	26	55	40	.	37
do. above £300 in value, .	24	14,113 12 0	258	523	568	1,091	257	25	180	52	.	35
Total, ...	4,589	145,393 13 10	5,581	11,855	12,096	23,951	5,672	331	3,388	1,931	22	659

(a) The remainder of the Union of Banbridge is in the County of Armagh.
(b) The remainder of the Union of Belfast is in the County of Antrim.

Printed image digitised by the University of Southampton Library Digitisation Unit

with the POPULATION, HOUSES, &c., on the HOLDINGS of each CLASS of RATEABLE VALUATION; also the Number to SIZE—*continued.*

No of Out-offices and Farm steadings.	Area in Statute Acres	NUMBER AND SIZE OF HOLDINGS IN STATUTE ACRES. Not exceeding 1 Acre	Above 1 and not exceeding 5 Acres.	Above 5 and not exceeding 10 Acres.	Above 10 and not exceeding 15 Acres.	Above 15 and not exceeding 20 Acres.	Above 20 and not exceeding 30 Acres.	Above 30 and not exceeding 50 Acres.	Above 50 and not exceeding 100 Acres	Above 100 and not exceeding 200 Acres.	Above 200 and not exceeding 500 Acres	Above 500 Acres.	Total No of Holdings.	PROVINCES. COUNTIES, POOR LAW UNIONS AND CLASSIFICATION OF HOLDINGS ACCORDING TO RATEABLE VALUATION.
														ULSTER PROVINCE.—*continued.*
														DOWN COUNTY.
														151. Banbridge Union, part of (*a*).
810	1,839	64	331	67	11	4	.	.	.	.	.	.	477	Holdings not exceeding £4 in value.
3,505	10,236	2	316	696	141	61	20	4	.	.	.	.	1,240	do. above £4 and not exceeding £10
3,048	11,086	1	7	171	369	137	55	15	4	1	.	.	760	do. above £10 and not exceeding £15
2,988	10,852	1	4	14	121	266	123	30	2	.	.	.	561	do. above £15 and not exceeding £20
3,846	15,589	1	4	8	9	106	354	106	13	.	.	.	601	do. above £20 and not exceeding £30
2,380	11,917	.	2	2	1	15	72	227	15	1	.	.	335	do. above £30 and not exceeding £40
1,869	9,757	.	.	1	2	2	12	157	41	2	.	.	217	do. above £40 and not exceeding £50
3,516	20,822	.	1	1	.	1	4	64	236	10	1	.	318	do. above £50 and not exceeding £100
1 289	7,682	.	.	.	.	.	.	2	34	39	.	.	75	do. above £100 and not exceeding £200
307	2,321	.	.	.	.	.	.	.	2	6	4	.	12	do. above £200 and not exceeding £300
250	1,880	.	.	.	.	.	.	.	1	6	3	.	10	do. above £300 in value.
23,863	104,141	69	665	960	654	592	640	605	348	65	8	.	4,606	Total.
														152. Belfast Union, part of (*b*).
18	81	9	7	.	.	.	.	.	.	.	.	.	16	Holdings not exceeding £4 in value.
92	197	.	12	10	8	.	.	.	.	.	.	.	28	do. above £4 and not exceeding £10
109	329	.	4	4	7	5	3	1	.	.	.	.	24	do. above £10 and not exceeding £15
143	424	.	3	4	4	9	6	1	.	.	.	.	27	do. above £15 and not exceeding £20
293	1,206	1	4	.	4	8	15	17	.	.	.	.	49	do. above £20 and not exceeding £30
342	1,482	.	2	1	1	5	9	28	1	.	.	.	47	do. above £30 and not exceeding £40
171	626	.	2	1	.	3	3	5	5	.	.	.	19	do. above £40 and not exceeding £50
359	3,964	.	7	4	6	4	4	21	41	1	.	.	88	do. above £50 and not exceeding £100
267	1,485	.	1	1	1	2	3	6	9	3	.	.	26	do. above £100 and not exceeding £200
134	1,327	.	.	.	.	1	1	1	2	4	2	.	11	do. above £200 and not exceeding £300
149	1,604	.	.	.	.	.	1	.	1	2	4	1	9	do. above £300 in value.
2,627	12,695	10	42	25	29	37	45	80	59	10	6	1	344	Total.
														153. Downpatrick Union.
667	1,531	70	221	63	12	6	1	.	.	.	.	.	373	Holdings not exceeding £4 in value.
3,276	9,554	6	208	553	189	61	27	4	1	.	.	.	1,049	do. above £4 and not exceeding £10
3,136	10,430	1	12	115	298	190	69	11	1	.	.	.	697	do. above £10 and not exceeding £15
2,263	8,593	.	5	19	89	171	133	21	1	.	.	.	439	do. above £15 and not exceeding £20
4,132	17,221	.	1	8	22	98	340	144	14	2	.	.	629	do. above £20 and not exceeding £30
3,397	14,934	.	2	4	3	11	119	273	22	.	.	.	434	do. above £30 and not exceeding £40
2,303	11,165	.	.	.	2	4	16	177	53	1	.	.	253	do. above £40 and not exceeding £50
5,567	32,126	.	.	1	1	2	7	94	359	24	2	.	490	do. above £50 and not exceeding £100
3,067	20,661	.	.	.	.	.	.	.	64	100	6	1	171	do. above £100 and not exceeding £200
699	5,910	.	.	.	.	.	.	.	2	15	13	.	30	do. above £200 and not exceeding £300
1,012	12,127	.	.	.	.	.	.	.	1	5	11	7	24	do. above £300 in value.
29,539	144,254	77	449	763	616	543	712	724	518	147	32	8	4,589	Total.

Printed image digitised by the University of Southampton Library Digitisation Unit

TABLE 62.—Showing the Number of AGRICULTURAL HOLDINGS, classified according to RATEABLE VALUATION of HOLDINGS according

PROVINCES, COUNTIES, POOR LAW UNIONS AND CLASSIFICATION OF HOLDINGS ACCORDING TO RATEABLE VALUATION.	Number of Holdings	Rateable Valuation	POPULATION.				HOUSES					
			No. of Families	PERSONS			INHABITED.					Uninhabited.
				Males.	Females.	Total.	Total.	First Class.	Second Class.	Third Class.	Fourth Class.	
ULSTER PROVINCE—*continued.*												
DOWN COUNTY—*continued.*												
154. Kilkeel Union		£ s d										
Holdings not exceeding £4 in value,	780	1,895 18 0	743	1,663	1,691	3,354	743	4	362	374	3	21
do. above £4 and not exceeding £10	1,048	7,024 4 0	1,030	2,510	2,268	4,778	1,035	11	673	350	1	37
do. above £10 and not exceeding £15	372	4,685 2 0	407	1,069	998	2,067	405	6	318	81	.	22
do. above £15 and not exceeding £20	190	3,303 12 0	222	571	553	1,124	221	10	170	41	.	18
do. above £20 and not exceeding £30	150	3,668 18 0	214	581	556	1,137	212	22	165	24	1	29
do. above £30 and not exceeding £40	57	2,004 3 0	88	235	212	447	84	24	50	10	.	15
do. above £40 and not exceeding £50	31	1,411 3 0	64	168	162	330	64	10	40	14	.	5
do. above £50 and not exceeding £100	69	4,642 3 0	161	357	405	762	161	36	94	28	3	32
do. above £100 and not exceeding £200	18	2,326 0 0	62	144	160	304	62	14	36	11	1	11
do. above £200 and not exceeding £300	5	1,244 0 0	39	88	102	190	39	5	27	7	.	12
do. above £300 in value,	5	2,700 15 0	46	85	117	202	46	14	31	1	.	6
Total,	2,725	34,905 18 0	3,085	7,471	7,224	14,695	3,072	156	1,966	941	9	212
155. Lisburn Union, part of (a).												
Holdings not exceeding £4 in value,	169	463 18 1	143	246	288	534	142	.	92	40	1	9
do. above £4 and not exceeding £10	679	4,862 6 0	663	1,177	1,310	2,487	663	6	416	208	3	39
do. above £10 and not exceeding £15	434	5,525 10 0	482	938	977	1,915	473	9	350	110	4	30
do. above £15 and not exceeding £20	316	5,766 17 6	350	746	745	1,491	350	8	267	73	2	37
do. above £20 and not exceeding £30	506	12,540 11 0	699	1,621	1,583	3,204	698	42	534	120	2	75
do. above £30 and not exceeding £40	276	9,609 12 0	412	950	961	1,911	412	30	302	78	2	50
do. above £40 and not exceeding £50	170	7,610 10 0	287	705	709	1,414	286	32	208	44	2	46
do. above £50 and not exceeding £100	290	14,735 2 9	541	1,288	1,273	2,561	540	36	341	109	4	97
do. above £100 and not exceeding £200	50	6,605 5 0	318	702	746	1,448	318	44	191	81	2	70
do. above £200 and not exceeding £300	4	920 10 0	25	66	37	103	25	4	16	5	.	3
do. above £300 in value,	8	4,090 10 0	84	151	203	354	82	10	81	11	.	4
Total,	2,832	73,285 10 4	4,004	8,590	8,832	17,422	3,989	271	2,808	888	22	471
156. Lurgan Union, part of (b)												
Holdings not exceeding £4 in value,	197	505 3 0	193	360	394	754	189	1	120	66	2	5
do. above £4 and not exceeding £10	293	2,104 11 0	287	599	640	1,239	286	4	225	54	3	13
do. above £10 and not exceeding £15	153	1,921 15 8	176	378	374	752	174	1	129	44	.	3
do. above £15 and not exceeding £20	107	1,875 12 0	134	270	267	537	129	6	95	28	.	12
do. above £20 and not exceeding £30	129	3,185 15 0	185	417	465	882	183	17	129	37	.	22
do. above £30 and not exceeding £40	85	3,062 11 0	142	314	323	637	142	21	91	29	1	14
do. above £40 and not exceeding £50	63	2,789 0 0	134	298	302	600	134	16	79	36	3	21
do. above £50 and not exceeding £100	121	8,545 15 0	357	822	825	1,647	355	45	223	83	4	81
do. above £100 and not exceeding £200	51	6,953 2 0	272	583	583	1,256	272	31	138	101	2	17
do. above £200 and not exceeding £300	8	1,933 5 0	73	175	190	365	73	7	56	10	.	13
do. above £300 in value,	5	2,476 15 0	47	96	126	222	47	7	29	11	.	3
Total,	1,212	35,353 4 6	2,000	4,317	4,574	8,891	1,984	156	1,314	499	15	213

(a) The remainder of the Union of Lisburn is in the County of Antrim.
(b) The remainder of the Union of Lurgan is in the Counties of Antrim and Armagh.

Printed image digitised by the University of Southampton Library Digitisation Unit

with the POPULATION, HOUSES, &c., on the HOLDINGS of each CLASS of RATEABLE VALUATION; also the Number to SIZE—*continued.*

No of Out-offices and Farm steadings.	Area in Statute Acres.	NUMBER AND SIZE OF HOLDINGS IN STATUTE ACRES. Not exceeding 1 Acre.	Above 1 and not exceeding 5 Acres.	Above 5 and not exceeding 10 Acres.	Above 10 and not exceeding 15 Acres.	Above 15 and not exceeding 20 Acres	Above 20 and not exceeding 30 Acres.	Above 30 and not exceeding 50 Acres	Above 50 and not exceeding 100 Acres.	Above 100 and not exceeding 200 Acres.	Above 200 and not exceeding 500 Acres.	Above 500 Acres.	Total No of Holdings.	PROVINCES, COUNTIES, POOR LAW UNIONS AND CLASSIFICATION OF HOLDINGS ACCORDING TO RATEABLE VALUATION.
														ULSTER PROVINCE—*continued.* DOWN COUNTY—*continued.* 154 Kilkeel Union.
1,811	7,042	70	294	263	75	52	12	9	1	1	3	.	780	Holdings not exceeding £4 in value.
3 762	12,797	6	119	442	252	165	46	14	2	.	1	1	1,048	do above £4 and not exceeding £10 ,,
1,761	7,942	.	2	41	112	100	83	27	1	2	3	1	372	do. above £10 and not exceeding £15 ,,
1,926	4,737	1	2	3	32	61	60	26	4	.	1	.	190	do. above £15 and not exceeding £20 ,,
1 099	5,078	.	4	4	9	29	52	43	8	.		1	150	do. above £20 and not exceeding £30 ,,
464	2,019	2	.	2	1	2	15	30	4	1	.	.	57	do. above £30 and not exceeding £40 ,,
234	1 469	.	.	.	.	3	4	14	9	1	.	.	31	do. above £40 and not exceeding £50 ,,
722	5,475	.	4	3	3	4	2	18	29	3	1	2	69	do. above £50 and not exceeding £100 ,,
276	1,391	.	1	.	1	.	2	1	9	4	.	.	18	do. above £100 and not exceeding £200 .
100	944	.	.	.	.	.	1	,	1	1	2	.	5	do. above £200 and not exceeding £300 ,,
305	5,955	.	.	.	.	.	.	.	.	.	2	3	5	do. above £300 in value.
11 513	54,889	79	426	758	485	416	277	182	68	13	13	8	2,725	Total
														155. Lisburn Union, part of (*a*)
321	489	33	124	12	.	.	.	.	.	.	.	.	169	Holdings not exceeding £4 in value
2,016	5,065	6	188	404	66	12	3	.	.	.	.	.	679	do. above £4 and not exceeding £10 ,,
1,957	5,578	1	14	92	233	78	15	1	.	.	.	.	434	do. above £10 and not exceeding £15 ,,
1,753	5,993	2	3	11	53	156	86	5	.	.	.	.	316	do. above £15 and not exceeding £20 ,,
3,266	12,770	.	5	8	16	91	308	76	2	.		.	506	do. above £20 and not exceeding £30 ,,
1 993	9,574	.	2	5	3	3	61	137	15	.	.	.	276	do. above £30 and not exceeding £40 ,,
1,371	7,454	.	3	1	1	2	11	111	40	1	.	.	170	do. above £40 and not exceeding £50 ,,
2,412	13 548	.	.	.	.	.	9	49	169	3	.	.	220	do. above £50 and not exceeding £100 ,,
850	4,711	.	.	.	.	.	2	3	24	21	.	.	50	do. above £100 and not exceeding £200 ,,
68	791	.	.	.	.	.	.	.	.	3	1	.	4	do. above £200 and not exceeding £300 ,,
250	2,723	.	.	1	.	.	.	.	1	2	2	2	8	do above £300 in value.
15 292	68,696	42	339	534	372	342	495	432	241	30	3	2	2,832	Total.
														156. Lurgan Union, part of (*b*).
364	370	71	125	1	.	.	.	.	.	.	.	.	197	Holdings not exceeding £4 in value.
902	1,704	1	141	147	4		.		.	.	.	.	293	do. above £4 and not exceeding £10 ,,
636	1,540	1	3	85	53	11	.	.	.	.	.	.	153	do above £10 and not exceeding £15 ,,
499	1,592	.	.	5	64	36	2	.	.	.	.	.	107	do. above £15 and not exceeding £20 ,,
744	2,544	1	1	3	17	58	45	4	.	.	.	.	129	do. above £20 and not exceeding £30 ,,
613	2,417	.	.	2	.	5	52	20	.		.		85	do. above £30 and not exceeding £40 ,,
564	2,264	.	.	1	1	1	7	51	2	.	.	.	63	do. above £40 and not exceeding £50 ,,
1,385	6,735	.	.	1	1	.	1	39	79	.		.	121	do. above £50 and not exceeding £100 ,,
854	5,114	.	.	.	.	.	.	.	30	21			51	do above £100 and not exceeding £200 ,,
195	1,140	.	.	.	.	.	.	.	2	5	1		8	do. above £200 and not exceeding £300 ,,
181	1,676	.	.	.	.	.	.		.	.	5	.	5	do. above £300 in value
6,377	27,096	74	270	245	140	111	107	120	113	26	6	.	1,212	Total.

rinted image digitised by the University of Southampton Library Digitisation Unit

TABLE 62.—Showing the Number of AGRICULTURAL HOLDINGS, classified according to RATEABLE VALUATION, of HOLDINGS according

PROVINCES, COUNTIES, POOR LAW UNIONS AND CLASSIFICATION OF HOLDINGS ACCORDING TO RATEABLE VALUATION.	Number of Holdings.	Rateable Valuation.	POPULATION. No. of Families	POPULATION. Persons. Males.	POPULATION. Persons. Females.	POPULATION. Persons. Total.	HOUSES. Inhabited. Total.	HOUSES. Inhabited. First Class.	HOUSES. Inhabited. Second Class.	HOUSES. Inhabited. Third Class.	HOUSES. Inhabited. Fourth Class	HOUSES. Uninhabited.
ULSTER PROVINCE.—*continued.*												
DOWN COUNTY.—*continued.*												
157. Newry Union, part of (*a*).		£ s. d.										
Holdings not exceeding £4 in value, .	584	1,646 2 0	426	655	792	1,447	422	.	188	234	.	34
do. above £4 and not exceeding £10 „	1,223	8,517 15 6	1,037	1,891	2,144	4,035	1,036	5	629	399	3	94
do. above £10 and not exceeding £15 „	502	6,294 17 0	474	973	996	1,969	474	11	332	130	1	54
do. above £15 and not exceeding £20 „	311	5,398 6 0	315	701	707	1,408	315	10	242	63	.	42
do. above £20 and not exceeding £30 „	291	7,237 15 6	352	760	766	1,526	346	17	250	81	.	53
do. above £30 and not exceeding £40 „	149	5,221 16 0	190	422	443	865	190	16	135	39	.	46
do. above £40 and not exceeding £50 „	73	3,268 4 0	111	263	276	539	111	10	76	25	.	26
do. above £50 and not exceeding £100 „	123	8,241 5 0	257	546	572	1,118	257	41	158	56	2	83
do. above £100 and not exceeding £200 „	32	4,214 15 0	104	207	190	397	104	14	64	26	.	19
do. above £200 and not exceeding £300 „	7	1,639 15 0	29	67	63	130	29	2	17	10	.	2
do. above £300 in value, ...	2	1,566 5 0	30	66	71	137	30	4	22	3	1	3
Total, ...	3,297	53,246 16 0	3,325	6,551	7,020	13,571	3,310	130	2,113	1,066	7	461
158. Newtownards Union.												
Holdings not exceeding £4 in value, .	296	735 17 6	145	274	318	592	145	4	72	67	2	12
do. above £4 and not exceeding £10 „	474	3,250 1 0	366	835	840	1,675	366	12	190	163	1	26
do. above £10 and not exceeding £15 „	270	3,407 3 0	284	594	629	1,223	284	7	131	95	1	14
do. above £15 and not exceeding £20 „	241	4,285 0 0	266	562	578	1,140	266	7	183	73	3	22
do. above £20 and not exceeding £30 „	388	9,836 13 0	445	976	1,039	2,015	445	29	300	115	1	27
do. above £30 and not exceeding £40 „	296	10,362 2 0	334	923	923	1,846	334	26	272	35	1	38
do. above £40 and not exceeding £50 „	246	11,018 8 0	361	875	845	1,720	361	27	240	91	3	34
do. above £50 and not exceeding £100 „	401	27,471 13 0	811	1,998	1,964	3,962	800	198	471	213	8	96
do. above £100 and not exceeding £200 „	112	15,041 15 0	436	1,027	1,076	2,103	434	63	215	155	1	81
do. above £200 and not exceeding £300 „	14	3,541 12 0	125	318	316	634	123	16	64	43	.	24
do. above £300 in value, ...	15	9,689 7 0	250	505	595	1,100	249	35	168	46	.	49
Total, ...	2,753	98,639 11 6	3,873	8,667	9,123	13,010	3,857	334	2,356	1,146	21	423
FERMANAGH COUNTY.												
159. Ballyshannon Union, part of (*b*).												
Holdings not exceeding £4 in value,	230	614 12 6	210	414	406	820	209	1	96	108	4	13
do. above £4 and not exceeding £10 „	514	3,629 11 6	497	1,150	1,134	2,284	496	2	346	147	1	21
do. above £10 and not exceeding £15 „	192	2,484 17 0	189	475	441	916	187	2	149	32	4	5
do. above £15 and not exceeding £20 „	92	1,626 10 0	97	258	234	492	97	3	80	13	1	7
do. above £20 and not exceeding £30 „	99	2,431 4 0	121	320	296	616	121	9	85	27	.	13
do. above £30 and not exceeding £40 „	31	1,097 3 0	33	89	76	165	33	2	29	2	.	5
do. above £40 and not exceeding £50 „	22	1,000 7 0	26	73	77	150	26	2	16	6	.	5
do. above £50 and not exceeding £100 „	21	1,345 10 0	31	66	89	175	31	9	16	6	.	10
do. above £100 and not exceeding £200 „	10	1,354 7 0	35	58	51	109	25	5	13	7	.	7
do. above £200 and not exceeding £300 „	1	244 10 0	2	9	4	13	2	.	2	.	.	3
do. above £300 in value, . .	1	354 10 0	6	28	16	44	8	.	7	1	.	2
Total, ...	1,213	16,183 2 0	1,239	2,959	2,826	5,785	1,235	35	841	349	10	90

(*a*) The remainder of the Union of Newry is in the County of Armagh.
(*b*) The remainder of the Union of Ballyshannon is in the Counties of Donegal and Leitrim.

Printed image digitised by the University of Southampton Library Digitisation Unit

with the POPULATION, HOUSES, &c., on the HOLDINGS of each CLASS of RATEABLE VALUATION; also the Number to SIZE—*continued.*

No. of Out-offices and Farm-steadings.	Area in Statute Acres.	NUMBER AND SIZE OF HOLDINGS IN STATUTE ACRES. Not exceeding 1 Acre.	Above 1 and not exceeding 5 Acres.	Above 5 and not exceeding 10 Acres.	Above 10 and not exceeding 15 Acres.	Above 15 and not exceeding 20 Acres.	Above 20 and not exceeding 30 Acres.	Above 30 and not exceeding 50 Acres.	Above 50 and not exceeding 100 Acres.	Above 100 and not exceeding 200 Acres.	Above 200 and not exceeding 500 Acres.	Above 500 Acres.	Total No. of Holdings.	PROVINCES, COUNTIES, POOR LAW UNIONS AND CLASSIFICATION OF HOLDINGS ACCORDING TO RATEABLE VALUATION.
														ULSTER PROVINCE.—*continued.*
														DOWN COUNTY.—*continued.*
														157. Newry Union, part of (*a*).
1,029	2,776	76	316	155	27	7	2	.	1	.	.	.	584	Holdings not exceeding £4 in value.
3,450	12,333	4	205	570	315	94	26	5	4	.	.	.	1,223	do. above £4 and not exceeding £10
1,931	7,339	.	9	91	188	144	58	10	1	1	.	.	502	do. above £10 and not exceeding £15
1,411	6,246	.	2	9	71	113	96	17	3	.	.	.	311	do. above £15 and not exceeding £20
1,625	8,086	.	1	7	11	44	154	61	12	1	.	.	291	do. above £20 and not exceeding £30
207	5,038	.	1	.	1	4	61	74	7	1	.	.	149	do. above £30 and not exceeding £40
554	3,201	.	.	.	.	.	7	52	13	1	.	.	73	do. above £40 and not exceeding £50
1,112	7,224	.	1	4	1	2	1	42	69	2	1	.	123	do. above £50 and not exceeding £100
358	2,963	.	.	1	1	1	1	1	13	14	.	.	32	do. above £100 and not exceeding £200
115	966	.	.	1	.	.	.	1	.	4	1	.	7	do. above £200 and not exceeding £300
111	1,266	.	.	.	.	.	.	.	.	.	1	1	2	do. above £300 in value.
12,603	57,988	80	535	838	615	409	406	263	123	24	3	1	3,297	Total.
														158. Newtownards Union.
265	748	60	220	14	2	.	.	.	.	.	.	.	296	Holdings not exceeding £4 in value.
1,378	3,568	3	184	207	54	20	4	.	1	1	.	.	474	do. above £4 and not exceeding £10
1,144	3,658	.	10	66	124	48	13	7	1	.	.	.	270	do. above £10 and not exceeding £15
1,323	4,329	1	3	8	65	104	53	7	.	.	.	.	241	do. above £15 and not exceeding £20
2,405	9,839	.	8	5	12	56	233	69	5	.	.	.	388	do. above £20 and not exceeding £30
2,316	10,094	.	2	2	.	3	80	202	7	.	.	.	296	do. above £30 and not exceeding £40
2,180	10,481	.	.	1	2	1	15	191	35	1	.	.	246	do. above £40 and not exceeding £50
4,510	24,916	.	.	1	1	2	1	68	318	10	.	.	401	do. above £50 and not exceeding £100
1,906	12,946	.	1	1	.	.	1	2	37	57	3	.	112	do. above £100 and not exceeding £200
423	2,630	.	.	.	.	.	.	.	1	4	3	.	14	do. above £200 and not exceeding £300
631	8,262	.	.	.	.	.	.	.	.	.	11	4	15	do. above £300 in value.
15,486	91,471	64	428	305	260	235	400	546	405	83	23	4	2,753	Total.
														FERMANAGH COUNTY.
														159. Bellyshannon Union, part of (*b*).
519	2,958	5	38	69	53	33	18	14	.	.	.	.	230	Holdings not exceeding £4 in value.
1,880	15,411	.	4	44	78	107	122	104	43	11	1	.	514	do. above £4 and not exceeding £10
812	7,413	.	.	1	11	19	57	66	31	7	.	.	192	do. above £10 and not exceeding £15
471	4,909	.	1	1	2	3	21	34	25	4	1	.	92	do. above £15 and not exceeding £20
687	7,997	.	.	.	.	2	10	26	43	10	7	1	99	do. above £20 and not exceeding £30
208	2,737	.	.	.	.	.	1	5	17	7	1	.	31	do. above £30 and not exceeding £40
190	3,039	.	.	.	.	.	.	1	13	4	3	1	22	do. above £40 and not exceeding £50
250	2,376	.	.	.	.	.	.	1	8	11	1	.	21	do. above £50 and not exceeding £100
134	2,934	.	.	.	.	.	.	.	.	4	5	1	10	do. above £100 and not exceeding £200
5	358	.	.	.	.	.	.	.	.	.	1	.	1	do. above £200 and not exceeding £300
29	658	.	.	.	.	.	.	.	.	.	.	1	1	do. above £300 in value.
5,215	50,840	5	43	115	144	161	229	251	180	58	20	4	1,213	Total.

Printed image digitised by the University of Southampton Library Digitisation Unit

TABLE 62.—Showing the Number of AGRICULTURAL HOLDINGS, classified according to RATEABLE VALUATION of HOLDINGS according

PROVINCES, COUNTIES, POOR LAW UNIONS AND CLASSIFICATION OF HOLDINGS ACCORDING TO RATEABLE VALUATION.	Number of Holdings.	Rateable Valuation.	POPULATION. No. of Families	POPULATION. Persons. Males.	POPULATION. Persons. Females.	POPULATION. Persons. Total.	HOUSES. Inhabited. Total.	HOUSES. Inhabited. First Class.	HOUSES. Inhabited. Second Class.	HOUSES. Inhabited. Third Class.	HOUSES. Inhabited. Fourth Class.	HOUSES. Uninhabited.
ULSTER PROVINCE—*continued.*												
FERMANAGH COUNTY—*continued.*												
160 Clones Union, part of (a).		£ s. d										
Holdings not exceeding £4 in value,	252	617 13 0	171	303	341	644	171	.	89	82	.	13
do. above £4 and not exceeding £10	551	3,853 0 0	498	1,032	1,040	2,072	495	2	368	122	3	22
do. above £10 and not exceeding £15	266	3,348 7 0	251	551	549	1,100	251	3	204	44	.	12
do. above £15 and not exceeding £20	170	2,985 14 6	183	405	402	807	183	3	140	39	1	20
do. above £20 and not exceeding £30	167	4,084 10 0	189	424	435	859	188	8	142	37	1	21
do. above £30 and not exceeding £40	80	2,788 0 0	116	285	286	571	115	11	74	30	.	21
do. above £40 and not exceeding £50	42	1,867 17 0	52	127	137	264	52	4	36	12	.	20
do. above £50 and not exceeding £100	55	3,628 13 0	113	216	268	484	113	17	64	31	1	24
do. above £100 and not exceeding £200	17	2,293 4 6	48	126	131	257	48	10	26	11	1	7
do. above £200 and not exceeding £300	3	766 11 0	18	32	37	69	18	1	7	10	.	6
do. above £300 in value,	.	.	.	.	.	.	.	.	.	.	.	.
Total,	1,603	26,199 10 0	1,639	3,501	3,626	7,127	1,634	59	1,150	418	7	163
161 Enniskillen Union part of (b).												
Holdings not exceeding £4 in value,	574	1,170 4 0	368	655	645	1,300	365	.	136	222	7	14
do. above £4 and not exceeding £10	1,234	8,808 17 0	1,070	2,244	2,116	4,360	1,070	4	598	464	6	47
do. above £10 and not exceeding £15	700	8,744 17 6	654	1,469	1,399	2,868	654	1	473	174	6	38
do. above £15 and not exceeding £20	417	7,274 5 5	426	1,040	919	1,959	425	6	325	89	5	33
do. above £20 and not exceeding £30	507	12,322 12 6	557	1,449	1,279	2,728	557	12	424	117	4	54
do. above £30 and not exceeding £40	255	8,919 12 0	330	884	768	1,652	328	16	226	84	2	47
do. above £40 and not exceeding £50	120	5,391 7 0	167	382	368	750	165	16	115	33	1	24
do. above £50 and not exceeding £100	174	11,796 15 0	303	763	750	1,513	300	40	165	92	3	49
do. above £100 and not exceeding £200	52	6,853 16 0	137	360	361	721	137	25	74	37	1	22
do. above £200 and not exceeding £300	13	3,108 9 0	49	322	271	593	48	12	28	8	.	8
do. above £300 in value,	10	5,919 9 0	113	272	285	557	112	14	65	32	1	26
Total,	4,056	80,310 4 5	4,174	9,840	9,161	19,001	4,161	146	2,627	1,352	36	362
162. Irvinestown Union, part of (c).												
Holdings not exceeding £4 in value,	244	556 13 0	121	191	219	410	121	1	31	87	2	5
do. above £4 and not exceeding £10	493	3,543 14 0	417	887	868	1,755	415	2	149	262	2	23
do. above £10 and not exceeding £15	324	4,060 10 0	308	725	686	1,411	308	1	170	136	1	22
do. above £15 and not exceeding £20	212	3,691 3 6	205	488	482	970	205	4	138	62	1	23
do. above £20 and not exceeding £30	219	5,293 9 0	248	625	567	1,192	248	6	163	77	2	28
do. above £30 and not exceeding £40	101	3,526 11 0	147	369	389	758	147	13	83	48	.	12
do. above £40 and not exceeding £50	50	2,240 2 0	65	167	172	339	65	5	43	16	1	9
do. above £50 and not exceeding £100	59	4,051 5 0	126	266	272	538	126	11	60	51	4	29
do. above £100 and not exceeding £200	19	2,360 15 0	56	149	120	269	56	10	27	19	.	6
do. above £200 and not exceeding £300	3	719 17 0	8	12	25	37	8	2	3	3	.	2
do. above £300 in value,	6	3,396 1 0	84	200	193	393	81	7	41	33	.	7
Total,	1,730	33,440 0 6	1,785	4,079	3,993	8,072	1,780	62	911	794	13	162

(a) The remainder of the Union of Clones is in the County of Monaghan.
(b) The remainder of the Union of Enniskillen is in the County of Cavan.
(c) The remainder of the Union of Irvinestown is in the County of Tyrone.

Printed image digitised by the University of Southampton Library Digitisation Unit

with the POPULATION, HOUSES, &c., on the HOLDINGS of each CLASS of RATEABLE VALUATION; also the Number to SIZE—*continued.*

No of Out-offices and Farm steadings.	Area in Statute Acres.	NUMBER AND SIZE OF HOLDINGS IN STATUTE ACRES. Not exceeding 1 Acre.	Above 1 and not exceeding 5 Acres.	Above 5 and not exceeding 10 Acres.	Above 10 and not exceeding 15 Acres.	Above 15 and not exceeding 20 Acres.	Above 20 and not exceeding 30 Acres.	Above 30 and not exceeding 50 Acres.	Above 50 and not exceeding 100 Acres.	Above 100 and not exceeding 200 Acres.	Above 200 and not exceeding 500 Acres.	Above 500 Acres.	Total No. of Holdings.	PROVINCES, COUNTIES, POOR LAW UNIONS AND CLASSIFICATION OF HOLDINGS ACCORDING TO RATEABLE VALUATION.
														ULSTER PROVINCE—*continued.*
														FERMANAGH COUNTY—*continued.*
														160. Clones Union, part of (*a*).
423	1,756	39	98	69	25	11	5	3	2	.	.	.	252	Holdings not exceeding £4 in value.
1,943	9,546	3	16	161	166	79	70	33	13	3	.	.	551	do. above £4 and not exceeding £10
1,241	8,345	.	.	6	49	99	69	30	12	1	.	.	266	do. above £10 and not exceeding £15
910	4,928	.	3	.	1	24	102	31	5	3	.	.	170	do. above £15 and not exceeding £20
955	6,207	.	1	.	1	6	47	98	10	4	.	.	167	do. above £20 and not exceeding £30
659	4,185	.	.	.	.	.	3	36	39	2	.	.	80	do. above £30 and not exceeding £40
345	3,006	.	.	.	.	.	.	7	31	3	1	.	42	do. above £40 and not exceeding £50
608	4,883	.	.	.	.	.	.	3	35	17	.	.	55	do. above £50 and not exceeding £100
296	2,614	.	.	.	.	.	.	.	3	12	2	.	17	do. above £100 and not exceeding £200
72	748	.	.	.	.	.	.	.	.	1	2	.	3	do. above £200 and not exceeding £300
.	.	.	.	.	.	.	.	.	.	.	.	.	.	do. above £300 in value.
7,413	44,218	42	120	236	242	219	296	246	151	46	5	.	1,603	Total.
														161. Enniskillen Union, part of (*b*).
871	4,174	116	259	120	27	17	13	14	6	1	1	.	574	Holdings not exceeding £4 in value.
3,606	22,784	6	71	319	383	222	115	69	31	14	4	.	1,234	do. above £4 and not exceeding £10
2,835	13,836	.	5	35	82	187	278	74	24	10	5	.	700	do. above £10 and not exceeding £15
1,992	16,023	.	3	9	10	45	186	113	37	9	4	1	417	do. above £15 and not exceeding £20
2,879	22,281	.	2	2	8	12	101	301	68	10	1	2	507	do. above £20 and not exceeding £30
1,719	18,535	.	1	1	.	3	9	110	112	10	5	4	255	do. above £30 and not exceeding £40
876	9,551	1	.	1	.	1	.	20	74	19	4	.	120	do. above £40 and not exceeding £50
1,533	18,703	.	.	.	2	1	2	7	92	63	5	2	174	do. above £50 and not exceeding £100
742	10,580	.	.	.	.	.	2	1	2	35	11	1	52	do. above £100 and not exceeding £200
297	3,714	.	.	1	.	.	.	.	1	1	9	1	13	do. above £200 and not exceeding £300
446	6,704	.	.	.	.	.	.	.	.	.	5	5	10	do. above £300 in value.
17,787	151,893	123	341	488	512	488	706	709	447	172	54	16	4,056	Total.
														162. Irvinestown Union, part of (*c*).
261	1,589	31	120	55	10	16	5	6	1	.	.	.	244	Holdings not exceeding £4 in value.
1,380	7,775	6	32	127	137	92	64	28	7	.	.	.	493	do. above £4 and not exceeding £10
1,223	8,433	.	1	6	39	86	126	52	13	.	1	.	324	do. above £10 and not exceeding £15
1,037	7,393	1	2	.	10	19	76	81	21	1	1	.	212	do. above £15 and not exceeding £20
1,283	9,279	.	.	4	3	3	46	108	53	2	.	.	219	do. above £20 and not exceeding £30
706	5,159	.	3	1	1	.	2	55	34	5	.	.	101	do. above £30 and not exceeding £40
875	3,737	.	.	.	.	.	.	11	32	6	1	.	50	do. above £40 and not exceeding £50
566	5,763	.	.	1	.	.	.	2	34	21	1	.	59	do. above £50 and not exceeding £100
252	2,862	.	.	.	.	.	.	1	7	8	3	.	19	do. above £100 and not exceeding £200
51	837	.	.	.	.	.	.	.	.	1	2	.	3	do. above £200 and not exceeding £300
282	3,811	.	.	.	.	.	.	.	.	.	2	4	6	do. above £300 in value
7,516	56,638	38	158	194	200	216	319	344	202	44	11	4	1,730	Total.

Printed image digitised by the University of Southampton Library Digitisation Unit

TABLE 62.—Showing the Number of AGRICULTURAL HOLDINGS, classified according to RATEABLE VALUATION of HOLDINGS according

PROVINCES, COUNTIES, POOR LAW UNIONS AND CLASSIFICATION OF HOLDINGS ACCORDING TO RATEABLE VALUATION.	Number of Holdings.	Rateable Valuation.	POPULATION. No. of Families	POPULATION. Persons. Males.	POPULATION. Persons. Females.	POPULATION. Persons. Total.	HOUSES. Inhabited. Total.	HOUSES. Inhabited. First Class.	HOUSES. Inhabited. Second Class.	HOUSES. Inhabited. Third Class.	HOUSES. Inhabited. Fourth Class.	HOUSES. Uninhabited.
ULSTER PROVINCE—*continued.*												
FERMANAGH COUNTY—*continued.*												
163. Lisnaskea Union.		£ s. d										
Holdings not exceeding £4 in value,	377	826 18 0	261	531	484	1,015	261	1	105	149	6	11
do. above £4 and not exceeding £10	944	2,888 18 0	860	1,831	1,810	3,641	858	1	564	287	6	28
do. above £10 and not exceeding £15	551	6,885 1 0	532	1,214	1,191	2,405	530	2	391	132	5	21
do. above £15 and not exceeding £20	318	5,549 8 6	339	780	739	1,519	338	2	264	70	2	16
do. above £20 and not exceeding £30	405	9,922 4 6	489	1,204	1,099	2,303	488	22	354	108	4	31
do. above £30 and not exceeding £40	153	5,542 13 0	214	533	495	1,028	214	11	149	52	2	17
do. above £40 and not exceeding £50	83	3,714 6 0	132	325	327	652	132	11	82	39		15
do. above £50 and not exceeding £100	120	8,457 6 0	257	602	600	1,202	256	33	140	80	3	45
do. above £100 and not exceeding £200	25	3,460 5 0	76	195	194	389	74	11	45	18	.	13
do. above £200 and not exceeding £300	4	907 0 0	19	39	51	90	19	5	5	9	.	3
do. above £300 in value,	4	2,056 14 4	47	111	133	244	47	4	35	8	.	12
Total,	2,989	54,010 11 4	3,226	7,365	7,123	14,488	3,217	103	2,134	952	28	212
LONDONDERRY COUNTY.												
164. Coleraine Union.												
Holdings not exceeding £4 in value,	321	844 10 0	281	494	477	941	281	1	126	152	2	7
do. above £4 and not exceeding £10	952	6,831 10 0	923	1,923	1,996	3,919	922	10	578	336	.	52
do. above £10 and not exceeding £15	518	6,430 5 6	581	1,283	1,324	2,607	581	17	394	168	2	61
do. above £15 and not exceeding £20	341	5,915 17 0	422	953	1,023	1,976	420	25	280	114	1	59
do. above £20 and not exceeding £30	393	9,765 4 0	568	1,326	1,326	2,652	565	42	357	164	2	78
do. above £30 and not exceeding £40	209	7,313 9 5	397	923	950	1,673	397	54	199	144	.	63
do. above £40 and not exceeding £50	116	5,267 12 0	251	613	631	1,244	251	41	123	81	1	66
do. above £50 and not exceeding £100	231	15,685 15 8	676	1,658	1,624	3,282	676	105	319	251	1	137
do. above £100 and not exceeding £200	58	7,371 1 0	244	535	657	1,192	243	44	103	96	.	51
do. above £200 and not exceeding £300	4	983 5 0	42	95	110	205	42	5	22	15	.	8
do. above £300 in value,	5	2,802 8 6	64	128	134	262	64	6	44	14	.	16
Total,	3,148	69,210 16 1	4,449	9,901	10,252	20,153	4,442	350	2,548	1,535	9	618
165. Limavady Union.												
Holdings not exceeding £4 in value,	283	764 2 6	249	536	515	1,051	249	2	84	163	.	13
do. above £4 and not exceeding £10	727	5,063 10 0	751	1,632	1,683	3,315	748	9	304	429	6	44
do. above £10 and not exceeding £15	446	5,575 11 0	499	1,096	1,090	2,186	496	17	251	225	3	34
do. above £15 and not exceeding £20	280	4,917 1 0	337	789	774	1,563	336	10	211	111	4	35
do. above £20 and not exceeding £30	363	9,023 16 6	492	1,188	1,097	2,285	488	34	283	167	4	70
do. above £30 and not exceeding £40	160	5,521 4 0	280	653	632	1,285	275	17	154	103	1	29
do. above £40 and not exceeding £50	100	4,502 17 6	204	468	480	948	203	16	98	78	11	33
do. above £50 and not exceeding £100	151	10,335 16 0	427	983	964	1,947	427	46	192	187	2	75
do. above £100 and not exceeding £200	52	7,107 13 0	292	666	738	1,404	291	39	136	114	2	57
do. above £200 and not exceeding £300	5	1,239 1 0	39	99	111	210	39	4	14	21	.	9
do. above £300 in value,	12	6,124 19 0	168	379	399	778	167	19	98	48	2	14
Total,	2,581	60,175 11 6	3,738	8,489	8,483	16,972	3,719	213	1,825	1,648	35	413

Printed image digitised by the University of Southampton Library Digitisation Unit

with the POPULATION, HOUSES, &c., on the HOLDINGS of each CLASS of RATEABLE VALUATION; also the Number to SIZE—*continued.*

No of Out-offices and Farm-steadings	Area in Statute Acres	NUMBER AND SIZE OF HOLDINGS IN STATUTE ACRES. Not exceeding 1 Acre.	Above 1 and not exceeding 5 Acres	Above 5 and not exceeding 10 Acres.	Above 10 and not exceeding 15 Acres.	Above 15 and not exceeding 20 Acres.	Above 20 and not exceeding 30 Acres.	Above 30 and not exceeding 50 Acres	Above 50 and not exceeding 100 Acres	Above 100 and not exceeding 200 Acres.	Above 200 and not exceeding 500 Acres	Above 500 Acres.	Total No of Holdings.	PROVINCES, COUNTIES, POOR LAW UNIONS AND CLASSIFICATION OF HOLDINGS ACCORDING TO RATEABLE VALUATION.
														ULSTER PROVINCE—*continued.*
														FERMANAGH COUNTY—*continued.*
														163 Lisnaskea Union.
626	2,171	58	195	72	24	13	12	3	.	.	.	.	377	Holdings not exceeding £4 in value.
3,104	15,340	3	48	231	300	186	100	58	17	1	.	.	944	do. above £4 and not exceeding £10
2,417	13,863	1	5	13	71	177	179	79	23	3	.	.	551	do. above £10 and not exceeding £15
1,704	10,917	.	5	2	5	50	139	102	30	4	1	.	318	do. above £15 and not exceeding £20
2,898	17,499	.	3	2	.	3	91	232	62	8	.	1	405	do. above £20 and not exceeding £30
1,269	6,534	.	.	.	1	.	3	76	74	4	.	.	158	do. above £30 and not exceeding £40
735	5,600	.	.	.	1	1	1	13	60	7	.	.	83	do. above £40 and not exceeding £50
1,324	11,862	.	.	.	.	1	2	7	65	42	2	1	120	do. above £50 and not exceeding £100
423	4,073	.	.	.	.	.	.	.	2	18	5	.	25	do. above £100 and not exceeding £200
124	967	.	.	.	.	.	.	.	.	1	3	.	4	do. above £200 and not exceeding £300
215	2,658	.	.	.	.	.	.	.	.	.	2	2	4	do. above £300 in value.
14,550	93,484	62	256	320	402	414	527	570	333	88	13	4	2,089	Total
														LONDONDERRY COUNTY.
														164. Coleraine Union.
723	2,076	37	139	101	25	12	4	2	1	.	.	.	321	Holdings not exceeding £4 in value.
3,581	16,216	4	53	268	241	167	117	58	13	6	.	.	952	do. above £4 and not exceeding £10
2,543	13,370	.	6	31	69	134	163	89	19	6	1	.	518	do. above £10 and not exceeding £15
1,864	12,987	3	3	7	20	44	118	100	35	7	3	1	341	do above £15 and not exceeding £20
2,761	16,414	.	3	5	5	18	78	201	70	11	2	.	393	do. above £20 and not exceeding £30
1,813	11,286	.	2	2	4	4	16	95	76	8	2	.	209	do. above £30 and not exceeding £40
1,247	8,335	.	.	.	1	1	6	30	64	10	3	1	116	do. above £40 and not exceeding £50
2,787	20,593	.	1	1	1	1	4	16	152	43	9	1	231	do. above £50 and not exceeding £100
916	7,789	.	.	1	.	.	2	1	14	33	6	1	58	do. above £100 and not exceeding £200
113	790	.	.	.	.	.	.	.	.	2	2	.	4	do. above £200 and not exceeding £300
253	3,180	.	.	.	.	.	.	.	.	.	1	4	5	do. above £300 in value.
18,801	113,536	44	207	416	363	401	508	594	449	126	29	8	3,148	Total.
														165. Limavady Union.
651	4,388	38	80	82	32	18	17	5	11	2	3	.	288	Holdings not exceeding £4 in value.
2,500	17,577	4	31	145	190	135	103	62	39	13	5	.	727	do. above £4 and not exceeding £10
1,305	18,491	1	6	19	41	89	144	71	50	15	7	3	446	do. above £10 and not exceeding £15
1,586	14,271	.	4	7	5	19	87	88	45	17	8	.	280	do. above £15 and not exceeding £20
2,317	23,134	.	5	1	4	5	63	162	84	23	15	3	363	do. above £20 and not exceeding £30
1,277	10,877	.	1	.	1	1	8	73	59	11	4	2	160	do. above £30 and not exceeding £40
910	9,387	.	.	1	.	.	2	23	52	15	5	2	100	do. above £40 and not exceeding £50
1,897	23,318	.	1	.	.	1	1	9	83	42	10	4	151	do. above £50 and not exceeding £100
1,221	12 337	.	.	1	.	.	.	.	9	22	16	4	52	do. above £100 and not exceeding £200
145	902	.	.	.	.	.	.	.	1	2	2	.	5	do. above £200 and not exceeding £300
632	12,709	.	.	.	.	.	.	.	.	1	4	7	12	do. above £300 in value.
15,041	147,391	43	128	256	273	268	425	493	433	163	77	25	2,584	Total.

Printed image digitised by the University of Southampton Library Digitisation Unit

TABLE 62.—Showing the Number of AGRICULTURAL HOLDINGS, classified according to RATEABLE VALUATION, of HOLDINGS according

PROVINCES, COUNTIES, POOR LAW UNIONS AND CLASSIFICATION OF HOLDINGS ACCORDING TO RATEABLE VALUATION.	Number of Holdings	Rateable Valuation.	POPULATION.				HOUSES.					
			No of Families	PERSONS.			INHABITED.					Uninhabited.
				Males.	Females	Total.	Total.	First Class.	Second Class	Third Class	Fourth Class.	
ULSTER PROVINCE—*continued.*												
LONDONDERRY COUNTY.—*continued.*												
166. Londonderry Union, part of (a).		£ s. d.										
Holdings not exceeding £4 in value,	254	686 12 0	242	543	517	1,060	241	1	97	141	2	4
do. above £4 and not exceeding £10	538	3,656 9 6	560	1,234	1,362	2,596	557	11	268	275	3	33
do. above £10 and not exceeding £15	255	3,205 8 0	288	695	687	1,382	287	11	173	102	1	17
do. above £15 and not exceeding £20	168	2,971 17 0	197	440	447	887	197	16	124	57		18
do. above £20 and not exceeding £30	193	4,823 10 0	273	699	660	1,359	271	27	174	69	1	30
do. above £30 and not exceeding £40	119	4,151 18 6	209	564	549	1,113	209	28	122	59		26
do. above £40 and not exceeding £50	79	3,584 18 0	173	405	423	828	173	22	92	58	1	29
do. above £50 and not exceeding £100	150	10,592 10 0	463	1,194	1,186	2,380	403	65	219	179		45
do. above £100 and not exceeding £200	68	9,482 17 0	354	862	925	1,787	348	49	194	105		46
do. above £200 and not exceeding £300	14	3,444 10 0	96	229	261	490	95	9	66	20		19
do. above £300 in value,	10	3,445 5 0	107	273	310	583	105	16	65	24		20
Total,	1,848	50,045 16 0	2,962	7,138	7,327	14,465	2,946	255	1,594	1,089	8	278
167. Magherafelt Union.												
Holdings not exceeding £4 in value,	1,376	3,576 0 0	1,282	2,326	2,600	4,926	1,282	7	394	874	7	59
do. above £4 and not exceeding £10	2,823	19,029 18 6	2,660	5,914	6,241	12,155	2,849	23	1,432	1,387	7	101
do. above £10 and not exceeding £15	993	12,436 16 6	1,073	2,470	2,497	4,967	1,073	35	718	316	4	30
do. above £15 and not exceeding £20	520	9,151 2 6	645	1,531	1,528	3,059	645	31	424	187	3	86
do. above £20 and not exceeding £30	439	11,879 15 0	700	1,717	1,709	3,426	706	50	447	204	5	88
do. above £30 and not exceeding £40	204	7,047 19 0	354	817	813	1,630	354	48	193	109	4	61
do. above £40 and not exceeding £50	91	4,149 2 0	190	439	453	892	189	26	90	71	2	43
do. above £50 and not exceeding £100	125	8,253 0 10	317	765	738	1,503	314	52	124	131	7	62
do. above £100 and not exceeding £200	29	3,586 15 0	132	299	330	629	132	24	60	48		27
do. above £200 and not exceeding £300	3	686 10 0	31	74	71	145	31	4	18	9		4
do. above £300 in value,	5	1,956 16 0	73	179	206	385	73	8	43	22		15
Total,	6,658	81,753 15 6	7,663	16,531	17,186	33,717	7,648	308	3,943	3,358	39	620
MONAGHAN COUNTY.												
168. Carrickmacross Union.												
Holdings not exceeding £4 in value,	569	1,388 0 0	442	707	804	1,511	441		132	300	9	16
do. above £4 and not exceeding £10	1,191	8,418 6 6	1,943	2,092	2,187	4,279	1,947	4	465	565	13	41
do. above £10 and not exceeding £15	639	7,970 4 0	593	1,371	1,318	2,689	592	3	360	229		27
do. above £15 and not exceeding £20	315	5,457 11 0	293	713	704	1,417	293	4	216	71	2	15
do. above £20 and not exceeding £30	310	7,380 16 0	307	831	703	1,534	306	12	230	63	1	23
do. above £30 and not exceeding £40	111	3,736 5 0	123	348	321	669	123	9	93	20	1	7
do. above £40 and not exceeding £50	40	1,784 12 0	62	139	152	291	61	2	40	16	3	7
do. above £50 and not exceeding £100	62	4,161 12 0	94	249	264	513	93	10	60	21	2	17
do. above £100 and not exceeding £200	31	3,970 10 0	77	168	185	353	77	18	37	23		4
do. above £200 and not exceeding £300	9	2,158 10 0	30	66	82	148	30	7	10	12	1	6
do. above £300 in value,	4	2,305 8 0	31	53	55	108	30	8	21	3		10
Total,	3,281	48,731 14 6	3,100	6,737	6,775	13,512	3,093	75	1,658	1,328	32	170

(a) The remainder of the Union of Londonderry is in the County of Donegal.

Printed image digitised by the University of Southampton Library Digitisation Unit

with the POPULATION, HOUSES, &c., on the HOLDINGS of each CLASS of RATEABLE VALUATION; also the Number to SIZE—*continued.*

No of Out-offices and Farm-steadings	Area in Statute Acres.	NUMBER AND SIZE OF HOLDINGS IN STATUTE ACRES. Not exceeding 1 Acre.	Above 1 and not exceeding 5 Acres.	Above 5 and not exceeding 10 Acres.	Above 10 and not exceeding 15 Acres	Above 15 and not exceeding 20 Acres.	Above 20 and not exceeding 30 Acres	Above 30 and not exceeding 50 Acres.	Above 50 and not exceeding 100 Acres.	Above 100 and not exceeding 200 Acres.	Above 200 and not exceeding 500 Acres.	Above 500 Acres.	Total No of Holdings.	PROVINCES COUNTIES, POOR LAW UNIONS AND CLASSIFICATION OF HOLDINGS ACCORDING TO RATEABLE VALUATION.
														ULSTER PROVINCE.—*continued.*
														LONDONDERRY COUNTY.—*continued*
														166 Londonderry Union, part of (*a*)
632	3,035	12	71	64	45	25	18	14	4	1	.	.	254	Holdings not exceeding £4 in value.
1,028	10,766	7	25	91	115	116	105	64	12	3	.	.	538	do. above £4 and not exceeding £10
1,167	7,907	3	2	11	35	30	73	75	22	4	.	.	255	do. above £10 and not exceeding £15
886	7,099	.	3	9	8	21	49	51	21	3	2	1	168	do. above £15 and not exceeding £20
1,296	10,496	.	5	2	4	6	40	77	48	8	1	1	193	do. above £20 and not exceeding £30
977	5,871	2	4	2	1	5	11	47	43	2	2	.	119	do. above £30 and not exceeding £40
732	5,519	.	1	1	.	.	1	25	40	10	1	.	79	do. above £40 and not exceeding £50
1,819	14,716	.	4	.	3	5	2	10	74	43	9	.	150	do. above £50 and not exceeding £100
1,135	9,277	.	.	.	1	.	1	3	12	42	9	.	68	do. above £100 and not exceeding £200
272	2,952	.	.	.	.	.	.	.	8	2	9	.	14	do. above £200 and not exceeding £300
391	2,614	.	.	.	.	.	.	.	.	4	6	.	10	do above £300 in value.
11,325	80,302	24	115	180	212	208	300	366	279	123	39	2	1,848	Total.
														167. Magherafelt Union.
3,062	8,978	125	708	378	90	31	27	12	4	.	1	.	1,378	Holdings not exceeding £4 in value.
10,416	41,537	2	143	1,070	869	400	203	87	33	15	1	.	2,823	do. above £4 and not exceeding £10
4,924	22,256	2	7	25	243	337	256	83	34	5	1	.	993	do. above £10 and not exceeding £15
2,995	15,877	.	3	5	18	97	258	109	23	5	2	.	520	do. above £15 and not exceeding £20
3,368	18,151	.	2	6	7	20	165	260	21	3	5	.	489	do. above £20 and not exceeding £30
1,781	10,039	.	1	2	3	4	7	128	55	3	.	1	204	do. above £30 and not exceeding £40
923	5,494	.	.	1	1	2	4	29	43	6	.	.	91	do. above £40 and not exceeding £50
1,409	13,158	.	.	.	1	2	4	8	85	19	3	3	125	do. above £50 and not exceeding £100
628	3,749	.	.	.	.	.	1	2	5	20	1	.	29	do. above £100 and not exceeding £200
149	558	.	.	.	.	.	.	.	.	1	2	.	3	do. above £200 and not exceeding £300
210	2,494	.	.	.	.	.	.	.	.	1	2	2	5	do. above £300 in value.
29,365	142,289	129	864	1,487	1,232	893	925	718	308	78	18	6	6,658	Total
														MONAGHAN COUNTY.
														168. Carrickmacross Union.
1,058	2,112	110	353	96	10	.	.	.	.	.	.	.	569	Holdings not exceeding £4 in value.
3,935	12,278	2	81	601	411	82	14	.	.	.	.	.	1,191	do above £4 and not exceeding £10
2,770	10,949	.	1	13	208	313	99	5	.	.	.	.	639	do above £10 and not exceeding £15
1,569	7,547	.	.	3	15	64	193	40	.	.	.	.	315	do above £15 and not exceeding £20
1,736	9,754	1	.	1	6	12	131	150	9	.	.	.	310	do above £20 and not exceeding £30
805	4,854	.	.	.	.	2	7	80	22	.	.	.	111	do. above £30 and not exceeding £40
345	2,058	.	.	.	.	.	3	17	20	.	.	.	40	do. above £40 and not exceeding £50
638	4,872	.	.	.	.	.	1	5	46	10	.	.	62	do. above £50 and not exceeding £100
485	4,131	.	.	.	.	.	.	.	8	24	1	.	31	do above £100 and not exceeding £200
163	2 531	.	.	.	.	.	.	.	.	1	8	.	9	do above £200 and not exceeding £300
145	2,393	.	.	.	.	.	.	.	.	.	3	1	4	do above £300 in value.
13,684	63,459	113	435	714	650	473	448	297	103	35	12	1	3,281	Total.

Printed image digitised by the University of Southampton Library Digitisation Unit

TABLE 62.—Showing the Number of AGRICULTURAL HOLDINGS, classified according to RATEABLE VALUATION, of HOLDINGS according

PROVINCES, COUNTIES, POOR LAW UNIONS AND CLASSIFICATION OF HOLDINGS ACCORDING TO RATEABLE VALUATION.	Number of Holdings	Rateable Valuation	POPULATION. No of Families	POPULATION. Persons. Males	POPULATION. Persons. Females	POPULATION. Persons. Total.	HOUSES. Inhabited. Total.	HOUSES. Inhabited. First Class.	HOUSES. Inhabited. Second Class.	HOUSES. Inhabited. Third Class.	HOUSES. Inhabited. Fourth Class.	HOUSES. Uninhabited.
ULSTER PROVINCE—*continued.*												
MONAGHAN COUNTY.—*continued*												
169 Castleblayney Union, part of (a).		£ s d										
Holdings not exceeding £4 in value, .	569	1,447 4 0	330	582	682	1,264	380	2	122	246	10	38
do. above £4 and not exceeding £10	1,398	9,776 8 0	1,198	2,150	2,365	4,515	1,135	9	681	536	0	61
do. above £10 and not exceeding £15	754	9,241 3 0	708	1,442	1,504	2,946	703	12	501	188	2	43
do. above £15 and not exceeding £20	351	6,122 8 0	338	811	783	1,594	338	17	256	65	.	29
do. above £20 and not exceeding £30	268	6,275 0 0	268	672	636	1,308	268	33	198	37	.	29
do. above £30 and not exceeding £40	105	3,615 13 0	119	295	282	577	119	17	84	18	.	17
do. above £40 and not exceeding £50	53	2,373 12 0	87	215	211	426	87	15	51	21	.	18
do. above £50 and not exceeding £100	56	3,639 4 0	110	293	247	540	118	29	54	35	.	33
do. above £100 and not exceeding £200	8	1,072 15 0	18	38	44	82	18	3	13	1	1	8
do. above £200 and not exceeding £300	1	278 6 0	9	13	16	29	9	2	4	3	.	4
do. above £300 in value, . . .	3	1,051 5 0	24	63	44	107	24	2	20	2	.	8
Total, ...	3,556	44,893 4 0	3,266	6,574	6,814	13,388	3,249	141	1,984	1,152	22	285
170. Clones Union, part of (b).												
Holdings not exceeding £4 in value, .	138	353 14 0	96	172	161	333	96	.	40	55	1	6
do. above £4 and not exceeding £10	336	2,418 10 10	289	571	554	1,125	289	.	162	122	5	14
do. above £10 and not exceeding £15	200	2,472 16 0	205	420	437	857	203	2	141	57	3	18
do. above £15 and not exceeding £20	138	2,400 2 0	152	334	358	692	152	5	101	45	1	9
do. above £20 and not exceeding £30	147	3,596 17 6	193	411	419	830	187	10	121	55	1	14
do. above £30 and not exceeding £40	68	2,357 19 0	95	196	229	425	95	10	53	29	3	11
do. above £40 and not exceeding £50	34	1,620 9 0	55	143	138	281	55	11	34	10		3
do. above £50 and not exceeding £100	58	3,999 9 0	134	298	317	615	134	21	67	42	4	23
do. above £100 and not exceeding £200	21	3,075 1 3	63	133	150	283	60	16	26	17	1	15
do. above £200 and not exceeding £300	1	291 0 0	2	3	8	11	2	1	1	.		.
do. above £300 in value, . . .	1	727 15 0	5	14	18	32	5	1	3	1	.	2
Total, ...	1,142	23,313 14 0	1,289	2,695	2,789	5,484	1,278	77	749	433	19	115
171. Cootehill Union, part of (c)												
Holdings not exceeding £4 in value,	129	324 17 0	73	118	108	226	73	.	21	50	2	3
do. above £4 and not exceeding £10	446	3,166 10 0	362	640	670	1,310	361	2	93	260	6	21
do. above £10 and not exceeding £15	355	4,443 5 0	333	669	686	1,355	332	8	122	198	4	14
do. above £15 and not exceeding £20	203	3,505 6 0	209	498	440	938	209	3	102	100	4	9
do. above £20 and not exceeding £30	178	4,373 4 0	185	476	452	928	185	13	111	59	2	16
do. above £30 and not exceeding £40	74	2,562 1 0	98	244	212	456	98	12	58	20	2	14
do. above £40 and not exceeding £50	31	1,377 5 0	50	131	98	229	50	9	28	13	.	5
do. above £50 and not exceeding £100	36	2,501 12 0	79	182	169	351	79	16	32	26	5	16
do. above £100 and not exceeding £200	11	1,587 4 0	48	125	115	240	48	8	23	16	1	17
do. above £200 and not exceeding £300	1	226 10 0	5	9	12	21	5	1	1	3	.	.
do. above £300 in value, . .	2	1,006 15 0	56	93	109	202	55	6	45	4		1
Total, ...	1,466	25,074 15 0	1,498	3,185	3,071	6,256	1,495	73	636	755	28	117

(a) The remainder of the Union of Castleblayney is in the County of Armagh.
(b) The remainder of the Union of Clones is in the County of Fermanagh.
(c) The remainder of the Union of Cootehill is in the County of Cavan.

Printed image digitised by the University of Southampton Library Digitisation Unit

with the POPULATION, HOUSES, &c., on the HOLDINGS of each CLASS of RATEABLE VALUATION; also the Number to SIZE—*continued.*

No. of Out-offices and Farm-steadings	Area in Statute Acres.	NUMBER AND SIZE OF HOLDINGS IN STATUTE ACRES. Not exceeding 1 Acre.	Above 1 and not exceeding 5 Acres.	Above 5 and not exceeding 10 Acres	Above 10 and not exceeding 15 Acres.	Above 15 and not exceeding 20 Acres	Above 20 and not exceeding 30 Acres	Above 30 and not exceeding 50 Acres	Above 50 and not exceeding 100 Acres	Above 100 and not exceeding 200 Acres.	Above 200 and not exceeding 500 Acres	Above 500 Acres	Total No. of Holdings.	PROVINCES, COUNTIES, POOR LAW UNIONS AND CLASSIFICATION OF HOLDINGS ACCORDING TO RATEABLE VALUATION
														ULSTER PROVINCE—*continued.*
														MONAGHAN COUNTY—*continued.*
														169 Castleblayney Union, part of (*a*)
980	2,480	89	347	121	7	4	2	.	2	.	.	.	569	Holdings not exceeding £4 in value.
4,747	14,786	2	78	694	470	124	23	7	.	.	.	.	1,398	do. above £4 and not exceeding £10
3,488	13,085	.	2	64	240	311	127	10	.	.	.	.	754	do. above £10 and not exceeding £15
1,370	8,416	.	1	1	12	83	212	39	3	.	.	.	351	do. above £15 and not exceeding £20
1,720	8,451	.	.	.	3	6	90	151	8	.	.	.	258	do. above £20 and not exceeding £30
864	4,680	.	.	.	.	.	5	80	20	.	.	.	105	do. above £30 and not exceeding £40
545	2,855	.	.	.	.	.	.	14	39	.	.	.	53	do. above £40 and not exceeding £50
673	4,532	.	.	.	2	.	.	2	43	9	.	.	56	do. above £50 and not exceeding £100
173	1,007	.	.	1	.	.	.	.	1	5	1	.	8	do. above £100 and not exceeding £200
36	140	.	.	.	.	.	.	.	.	1	.	.	1	do. above £200 and not exceeding £300
86	1,234	.	.	.	.	.	.	.	.	.	2	1	3	do. above £300 in value.
15,182	61,716	91	428	881	734	525	459	303	116	15	3	1	3,556	Total.
														170. Clones Union, part of (*b*)
268	535	18	96	22	1	.	1		.	.	.	.	138	Holdings not exceeding £4 in value.
1,054	3,225	.	29	185	94	24	3	1	.	.	.	.	336	do. above £4 and not exceeding £10
999	3,049	1	5	20	74	85	14	1	.	.	.	.	200	do. above £10 and not exceeding £15
832	2,957	.	1	4	10	47	71	5	.	.	.	.	138	do. above £15 and not exceeding £20
1,034	4,241	.	1	2	3	13	71	53	4	.	.	.	147	do. above £20 and not exceeding £30
525	2,730	.	.	.	.	4	9	45	10	.	.	.	68	do. above £30 and not exceeding £40
319	1,632	.	.	1	.	2	3	13	15	.	.	.	34	do. above £40 and not exceeding £50
637	4,076	.	.	.	.	.	.	10	42	6		.	58	do. above £50 and not exceeding £100
397	2,889	.	.	.	.	.	.	1	.	18	2	.	21	do. above £100 and not exceeding £200
21	232	.	.	.	.	.	.		.	.	1	.	1	do. above £200 and not exceeding £300
40	695	.	.	.		.	.			.	.	1	1	do. above £300 in value
6,126	26,201	19	132	234	182	175	172	129	71	24	3	1	1,142	Total.
														171 Cootehill Union, part of (*c*).
162	511	26	79	21	.	3	.	.	.	.	.	.	129	Holdings not exceeding £4 in value.
1,392	4,678	3	17	214	185	27		.	.	.	.	.	446	do. above £4 and not exceeding £10
1,590	6,113	4	2	9	79	205	55	1	.		.	.	355	do. above £10 and not exceeding £15
1,180	5,000			.	9	34	142	17	1	.	.		203	do. above £15 and not exceeding £20
1,197	6,007	.			2	2	53	119	2	.	.	.	178	do. above £20 and not exceeding £30
630	3,394		1	.	.	.	1	56	16	.	.	.	74	do. above £30 and not exceeding £40
291	1,794	.	.	.	.	1	.	3	27	.	.	.	31	do. above £40 and not exceeding £50
538	3,138	.	.	.	.	.	.	.	28	8	.	.	36	do. above £50 and not exceeding £100
240	2,040	.	.	.	.	.	.	.	.	6	5	.	11	do. above £100 and not exceeding £200
19	309	.	.	.	.	.	.	.	.	.	1	.	1	do. above £200 and not exceeding £300
126	1,937			.					.		1	1	2	do. above £300 in value.
7,365	34,921	33	99	244	275	272	251	196	74	14	7	1	1,466	Total.

Printed image digitised by the University of Southampton Library Digitisation Unit

TABLE 62.—Showing the Number of AGRICULTURAL HOLDINGS, classified according to RATEABLE VALUATION, of HOLDINGS according

PROVINCES, COUNTIES, POOR LAW UNIONS AND CLASSIFICATION OF HOLDINGS ACCORDING TO RATEABLE VALUATION.	Number of Holdings	Rateable Valuation.	POPULATION.				HOUSES.					
			No. of Families.	PERSONS.			INHABITED.					Uninhabited
				Males.	Females.	Total.	Total.	First Class.	Second Class.	Third Class.	Fourth Class.	
ULSTER PROVINCE—*continued.*												
MONAGHAN COUNTY—*continued.*												
172. Monaghan Union.		£ s. d.										
Holdings not exceeding £4 in value,	623	1,660 16 8	454	685	785	1,470	450	2	131	307	10	28
do above £4 and not exceeding £10 „	2,224	15,615 15 8	1,942	3,742	3,757	7,499	1,930	5	1,009	896	20	165
do above £10 and not exceeding £15 „	1,132	14,068 0 6	1,072	2,320	2,346	4,666	1,072	10	754	301	7	91
do. above £15 and not exceeding £20 „	623	10,845 2 6	638	1,427	1,378	2,805	638	19	459	152	8	60
do. above £20 and not exceeding £30 „	551	13,556 3 6	593	1,509	1,452	2,961	588	40	430	112	6	80
do. above £30 and not exceeding £40 „	232	8,036 11 0	272	722	636	1,358	271	43	176	51	1	51
do. above £40 and not exceeding £50 „	124	5,638 3 0	174	424	401	825	174	21	118	30	5	49
do above £50 and not exceeding £100 „	125	8,367 9 0	219	546	519	1,065	217	43	108	64	2	75
do. above £100 and not exceeding £200 „	32	4,230 11 0	77	205	148	353	77	19	39	18	1	22
do. above £200 and not exceeding £300 „	5	1,140 4 0	22	533	442	975	21	6	11	4	.	5
do above £300 in value, ...	6	5,504 7 0	99	173	204	377	95	7	83	5	.	22
Total, ...	5,677	88,663 3 6	5,562	12,286	12,068	24,354	5,533	215	3,318	1,940	60	568
TYRONE COUNTY.												
173. Castlederg Union.												
Holdings not exceeding £4 in value, .	280	783 13 5	258	468	578	1,046	258	1	36	221		7
do above £4 and not exceeding £10 „	717	4,775 9 0	740	1,742	1,765	3,507	739	2	211	525	1	17
do. above £10 and not exceeding £15 „	254	3,127 9 11	285	696	725	1,421	285	6	127	152		7
do. above £15 and not exceeding £20 „	158	2,762 16 0	190	489	440	929	190	4	110	76	.	13
do. above £20 and not exceeding £30 „	168	4,415 16 0	285	664	726	1,390	286	9	141	135	1	14
do above £30 and not exceeding £40 „	95	3,317 5 0	124	488	464	952	184	24	87	72	1	13
do. above £40 and not exceeding £50 „	43	1,825 2 8	110	277	262	539	110	15	39	56	.	9
do. above £50 and not exceeding £100 „	48	3,172 3 0	176	462	473	935	176	17	53	105	1	14
do. above £100 and not exceeding £200 „	3	406 15 0	28	59	66	125	28	3	10	15	.	12
do. above £200 and not exceeding £300 „	1	225 6 0	12	27	32	59	12	1	5	6	.	—
do. above £300 in value, . . .	.	.	.	.	.	.	.	.	.	.	.	.
Total, ...	1,767	24,871 15 11	2,269	5,372	5,531	10,903	2,268	82	819	1,363	4	106
174. Clogher Union.												
Holdings not exceeding £4 in value, .	350	917 10 3	272	489	517	1,006	260	3	92	161	4	12
do above £4 and not exceeding £10 „	1,012	7,218 4 6	908	1,895	1,790	3,685	904	4	481	411	5	38
do above £10 and not exceeding £15 „	506	6,293 5 0	461	1,067	1,009	2,076	460	5	317	137	1	32
do above £15 and not exceeding £20 „	279	4,863 13 0	285	676	639	1,315	284	4	210	60	1	23
do above £20 and not exceeding £30 „	286	6,384 15 0	320	771	776	1,547	320	23	237	59	1	23
do above £30 and not exceeding £40 „	108	3,714 11 0	157	321	279	600	137	14	91	31	1	20
do. above £40 and not exceeding £50 „	43	1,951 19 0	56	148	139	287	56	7	41	8	.	23
do above £50 and not exceeding £100 „	73	4,812 4 0	129	315	309	624	128	31	54	43	.	38
do. above £100 and not exceeding £200 „	23	3,057 2 0	67	160	155	315	67	12	33	22	.	38
do. above £200 and not exceeding £300 „	4	913 0 0	9	24	25	49	9	3	6	.	.	6
do. above £300 in value, . . .	8	4,258 15 0	72	159	171	330	78	11	46	21	.	19
Total, ...	2,692	44,834 18 9	2,722	6,025	5,809	11,834	2,703	117	1,608	965	13	271

Printed image digitised by the University of Southampton Library Digitisation Unit

with the POPULATION, HOUSES, &c., on the HOLDINGS of each CLASS of RATEABLE VALUATION; also the Number of SIZE—*continued.*

No. of Out-offices and Farm steadings.	Area in Statute Acres.	NUMBER AND SIZE OF HOLDINGS IN STATUTE ACRES. Not exceeding 1 Acre.	Above 1 and not exceeding 5 Acres.	Above 5 and not exceeding 10 Acres.	Above 10 and not exceeding 15 Acres.	Above 15 and not exceeding 20 Acres.	Above 20 and not exceeding 30 Acres.	Above 30 and not exceeding 50 Acres.	Above 50 and not exceeding 100 Acres.	Above 100 and not exceeding 200 Acres.	Above 200 and not exceeding 500 Acres.	Above 500 Acres.	Total No. of Holdings.	PROVINCES, COUNTIES, POOR LAW UNIONS AND CLASSIFICATION OF HOLDINGS ACCORDING TO RATEABLE VALUATION.
														ULSTER PROVINCE—*continued.*
														MONAGHAN COUNTY—*continued.*
														172. Monaghan Union.
1,273	3,473	68	334	175	27	5	7	2	5	.	.	.	623	Holdings not exceeding £4 in value.
7,579	28,230	3	150	956	680	240	122	51	18	4	.	.	2,224	do. above £4 and not exceeding £10
5,205	21,801	3	11	51	386	463	183	45	12	6	2	.	1,132	do. above £10 and not exceeding £15
3,406	15,297	.	.	10	34	192	307	65	13	1	1	.	623	do. above £15 and not exceeding £20
3,648	17,193	.	3	5	10	36	225	246	24	2	.	.	551	do. above £20 and not exceeding £30
1,896	9,856	.	1	3	2	3	19	177	25	.	2	.	232	do. above £30 and not exceeding £40
1,101	6,522	.	.	1	.	1	7	51	62	2	.	.	124	do. above £40 and not exceeding £50
1,510	8,959	.	1	.	.	2	.	21	87	12	2	.	125	do. above £50 and not exceeding £100
537	3,764	.	.	.	.	.	.	2	10	20	.	.	32	do. above £100 and not exceeding £200
128	990	.	.	.	.	.	.	.	1	1	3	.	5	do. above £200 and not exceeding £300
248	4,537	.	.	.	.	.	.	.	.	.	3	3	6	do. above £300 in value.
26,531	120,627	74	500	1,201	1,109	942	870	660	257	48	13	3	5,677	Total.
														TYRONE COUNTY.
														173. Castlederg Union.
623	7,512	3	43	71	39	22	38	35	16	11	2	.	280	Holdings not exceeding £4 in value.
2,642	31,700	.	5	51	116	105	157	165	66	35	14	3	717	do. above £4 and not exceeding £10
1,278	12,660	.	2	2	14	38	62	81	37	7	11	.	254	do. above £10 and not exceeding £15
934	8,657	.	1	1	2	4	49	64	27	3	6	1	158	do. above £15 and not exceeding £20
1,380	12,220	.	1	.	.	.	15	78	58	10	4	2	168	do. above £20 and not exceeding £30
928	7,694	.	.	.	1	1	4	17	63	6	1	2	95	do. above £30 and not exceeding £40
481	3,543	.	.	.	.	.	.	7	30	4	2	.	43	do. above £40 and not exceeding £50
686	5,246	.	.	.	.	.	.	2	25	13	3	.	43	do. above £50 and not exceeding £100
62	354	.	.	.	.	.	.	1	.	2	.	.	3	do. above £100 and not exceeding £200
62	720	.	.	.	.	.	.	.	.	.	.	1	1	do. above £200 and not exceeding £300
.	.	.	.	.	.	.	.	.	.	.	.	.	.	do. above £300 in value.
9,076	90,512	3	52	125	172	170	325	450	322	96	43	9	1,767	Total.
														174. Clogher Union.
209	3,986	30	126	91	32	19	28	12	12	.	.	.	350	Holdings not exceeding £4 in value.
3,898	20,870	1	52	226	277	162	133	27	59	4	.	1	1,012	do. above £4 and not exceeding £10
2,386	14,177	.	1	17	97	154	138	62	28	6	2	1	506	do. above £10 and not exceeding £15
1,569	8,797		1	5	6	43	135	63	18	6	2	.	279	do. above £15 and not exceeding £20
2,084	11,286	.	1	4	2	14	84	140	34	5	2	.	286	do. above £20 and not exceeding £30
907	5,482	.	.	.	.	2	4	61	38	3	.	.	108	do. above £30 and not exceeding £40
441	2,560	.	.	1	.	.	.	13	27	2	.	.	43	do. above £40 and not exceeding £50
884	6,009	.	.	.	.	1	.	6	55	10	.	1	73	do. above £50 and not exceeding £100
423	3,497	.	.	.	1	.	.	.	2	16	4	.	23	do. above £100 and not exceeding £200
112	894	.	.	.	.	.	.	.	1	.	3	.	4	do. above £200 and not exceeding £300
368	8,011	.	.	.	.	.	.	.	.	.	3	5	8	do. above £300 in value.
13,871	85,569	31	181	344	415	395	522	454	274	52	16	8	2,692	Total.

Printed image digitised by the University of Southampton Library Digitisation Unit

TABLE 62.—Showing the Number of AGRICULTURAL HOLDINGS, classified according to RATEABLE VALUATION of HOLDINGS according

PROVINCES, COUNTIES, POOR LAW UNIONS AND CLASSIFICATION OF HOLDINGS ACCORDING TO RATEABLE VALUATION	Number of Holdings	Rateable Valuation	POPULATION. No of Families.	POPULATION. Persons Males.	POPULATION. Persons Females	POPULATION. Persons Total.	HOUSES. Inhabited. Total.	HOUSES. Inhabited. First Class.	HOUSES. Inhabited. Second Class	HOUSES. Inhabited. Third Class.	HOUSES. Inhabited. Fourth Class.	HOUSES. Uninhabited.
ULSTER PROVINCE—*continued*—												
TYRONE COUNTY—*continued*												
175 Cookstown Union.		£ s d										
Holdings not exceeding £4 in value,	994	2,611 6 0	853	1,525	1,590	3,115	852	2	318	526	6	37
do. above £4 and not exceeding £10	1,552	10,245 7 6	1,400	2,979	2,971	5,950	1,400	16	805	573	6	84
do. above £10 and not exceeding £15	608	7,514 10 0	601	1,452	1,420	2,872	600	19	445	131	5	63
do. above £15 and not exceeding £20	274	4,750 9 0	332	728	759	1,487	332	15	251	61	5	60
do. above £20 and not exceeding £30	275	6,722 9 0	300	750	681	1,431	293	26	212	53	2	44
do. above £30 and not exceeding £40	130	4,553 7 0	157	467	463	930	187	18	129	40	.	48
do. above £40 and not exceeding £50	71	3,183 11 4	118	230	237	517	118	14	69	33	.	22
do. above £50 and not exceeding £100	90	6,113 1 0	201	453	476	929	200	36	102	60	2	35
do. above £100 and not exceeding £200	27	3,448 7 0	135	279	316	595	135	17	62	56	.	26
do. above £200 and not exceeding £300	4	933 14 0	35	53	69	122	36	6	14	18	.	10
do. above £300 in value,	7	2,944 15 0	73	140	183	323	73	8	56	9	.	8
Total,	4,032	53,020 16 10	4,234	9,106	9,165	18,271	4,224	177	2,468	1,558	26	443
176 Dungannon Union												
Holdings not exceeding £4 in value	908	2,416 5 6	809	1,447	1,525	2,972	809	7	252	529	21	37
do. above £4 and not exceeding £10	2,003	14,105 10 6	1,903	3,666	3,755	7,421	1,904	9	974	903	18	88
do. above £10 and not exceeding £15	947	11,871 11 0	925	1,890	1,839	3,729	925	17	624	274	10	77
do. above £15 and not exceeding £20	535	9,324 6 5	576	1,279	1,288	2,567	576	11	417	146	2	43
do. above £20 and not exceeding £30	514	12,635 18 0	599	1,345	1,366	2,711	598	39	430	126	3	78
do. above £30 and not exceeding £40	230	8,005 11 6	317	745	678	1,423	317	35	203	75	4	55
do. above £40 and not exceeding £50	130	5,844 17 0	214	560	520	1,080	212	36	124	52	.	55
do. above £50 and not exceeding £100	143	9,532 11 0	322	720	760	1,480	319	61	151	102	5	83
do. above £100 and not exceeding £200	38	4,836 7 0	130	260	288	548	130	24	57	49	.	39
do. above £200 and not exceeding £300	2	451 12 0	11	23	25	48	11	2	3	5	1	3
do. above £300 in value,	8	6,514 5 0	113	210	251	470	112	7	81	24	.	1
Total,	5,458	85,538 14 11	5,924	12,154	12,295	24,449	5,913	248	3,316	2,285	64	580
177. Irvinestown Union, part of (a)												
Holdings not exceeding £4 in value,	120	285 8 0	68	142	121	263	88	.	12	54	2	4
do. above £4 and not exceeding £10	291	2,087 0 2	270	584	539	1,123	269	.	81	186	2	9
do. above £10 and not exceeding £15	154	1,925 3 0	146	381	321	702	146	.	74	72	.	9
do. above £15 and not exceeding £20	120	2,072 19 0	127	299	284	583	127	.	83	42	2	8
do. above £20 and not exceeding £30	94	2,251 5 0	111	274	249	523	111	2	68	40	1	8
do. above £30 and not exceeding £40	37	1,297 11 0	48	129	131	260	48	4	31	13	.	8
do. above £40 and not exceeding £50	29	1,316 2 0	44	116	104	220	44	6	22	14	2	12
do. above £50 and not exceeding £100	26	1,872 12 0	52	125	117	242	52	9	21	20	2	16
do. above £100 and not exceeding £200	7	924 16 0	26	49	69	118	26	6	9	11	.	2
do. above £200 and not exceeding £300	.	.	.	.	.	.	.	.	.	.	.	
do. above £300 in value,	1	872 0 0	.	.	.	.	.	.	.	.	.	
Total,	881	14,704 15 2	892	2,099	1,935	4,034	891	27	401	452	11	74

(a) The remainder of the Union of Irvinestown is in the County of Fermanagh.

Printed image digitised by the University of Southampton Library Digitisation Unit

with the POPULATION, HOUSES, &c., on the HOLDINGS of each CLASS of RATEABLE VALUATION; also the Number to SIZE—*continued.*

No of Out-offices and Farm-steadings.	Area in Statute Acres.	NUMBER AND SIZE OF HOLDINGS IN STATUTE ACRES												PROVINCES, COUNTIES, POOR LAW UNIONS AND CLASSIFICATION OF HOLDINGS ACCORDING TO RATEABLE VALUATION.
		Not exceeding 1 Acre.	Above 1 and not exceeding 5 Acres.	Above 5 and not exceeding 10 Acres.	Above 10 and not exceeding 15 Acres	Above 15 and not exceeding 20 Acres.	Above 20 and not exceeding 30 Acres.	Above 30 and not exceeding 50 Acres	Above 50 and not exceeding 100 Acres.	Above 100 and not exceeding 200 Acres.	Above 200 and not exceeding 500 Acres.	Above 500 Acres.	Total No of Holdings.	
														ULSTER PROVINCE—*continued.*
														TYRONE COUNTY—*continued*
														175. Cookstown Union.
2,359	10,476	50	381	227	129	89	60	37	9	2	1	.	994	Holdings not exceeding £4 in value.
5,521	26,073	4	100	546	388	200	165	105	38	4	2	.	1,552	do. above £4 and not exceeding £10
3,319	12,577	.	3	44	191	161	149	41	15	4	.	.	608	do. above £10 and not exceeding £15
1,714	7,991	1	.	8	9	74	121	43	14	3	1	.	274	do. above £15 and not exceeding £20
1,919	10,106	1	.	2	5	18	90	129	26	3	1	.	275	do. above £20 and not exceeding £30
1,206	5,562	.	.	1	.	1	10	94	22	2	.	.	130	do. above £30 and not exceeding £40
668	8,272	.	1	.	1	.	1	30	34	.	.	4	71	do. above £40 and not exceeding £50
1,156	7,675	.	2	.	.	.	4	13	60	9	.	2	90	do. above £50 and not exceeding £100
496	3,323	.	.	.	.	.	.	1	6	19	1	.	27	do. above £100 and not exceeding £200
130	720	.	.	.	1	.	.	.	1	1	1	.	4	do. above £200 and not exceeding £300
311	2,386	.	.	.	.	.	.	.	.	3	2	2	7	do. above £300 in value.
18,799	95,161	65	487	828	724	543	600	493	225	50	9	3	4,032	Total.
														176. Dungannon Union.
1,809	4,829	100	566	179	29	14	7	11	2	.	.	.	908	Holdings not exceeding £4 in value
6,505	22,257	2	188	1,033	520	156	60	33	11	.	.	.	2,003	do. above £4 and not exceeding £10
4,194	16,165	.	3	51	412	345	110	16	9	1	.	.	947	do. above £10 and not exceeding £15
2,961	12,003	1	2	4	34	199	255	32	7	1	.	.	535	do. above £15 and not exceeding £20
3,297	15,231	.	1	.	5	36	268	196	8	.	.	.	514	do. above £20 and not exceeding £30
1,766	9,495	.	1	.	.	1	27	169	31	1	.	.	230	do. above £30 and not exceeding £40
1,229	6,241	.	1	.	1	2	8	68	50	.	.	.	130	do. above £40 and not exceeding £50
1,672	10,064	.	.	.	.	.	5	18	109	9	2	.	143	do. above £50 and not exceeding £100
638	4,253	.	.	.	.	.	.	1	16	20	1	.	38	do. above £100 and not exceeding £200
51	514	.	.	.	.	.	.	.	.	.	2	.	2	do. above £200 and not exceeding £300
362	4,708	.	.	.	.	.	.	.	1	.	5	2	8	do. above £300 in value.
24,481	105,760	103	762	1,267	1,001	753	740	544	244	32	10	2	5,458	Total.
														177. Irvinestown Union, part of (*a*).
184	909	12	57	24	10	11	5	1	.	.	.	.	120	Holdings not exceeding £4 in value
973	4,172	.	4	99	113	39	21	12	2	1	.	.	291	do. above £4 and not exceeding £10
699	3,328	.	.	.	17	74	44	15	4	.	.	.	154	do. above £10 and not exceeding £15
619	3,496	.	.	1	.	11	76	26	6	.	.	.	120	do. above £15 and not exceeding £20
589	3,527	.	.	1	.	.	21	65	7	.	.	.	94	do. above £20 and not exceeding £30
298	1,973	.	.	.	.	.	1	14	22	.	.		37	do. above £30 and not exceeding £40
269	2,206	.	.	.	.	.	.	2	25	2	.	.	29	do. above £40 and not exceeding £50
343	2,658	.	.	.	.	.	.	.	19	9	.	.	28	do. above £50 and not exceeding £100
133	1,474	.	.	.	.	.	.	.	1	3	3	.	7	do. above £100 and not exceeding £200
.	.	.	.	.	.	.	.	.	.	.	.	.	.	do. above £200 and not exceeding £300
	108	.	.	.	.	.	.	.	.	1	.	.	1	do. above £300 in value.
4,093	23,851	12	61	125	140	135	168	135	36	16	3	.	881	Total.

Printed image digitised by the University of Southampton Library Digitisation Unit

TABLE 62.—Showing the Number of AGRICULTURAL HOLDINGS, classified according to RATEABLE VALUATION, of HOLDINGS according

PROVINCES COUNTIES, POOR LAW UNIONS AND CLASSIFICATION OF HOLDINGS ACCORDING TO RATEABLE VALUATION.	Number of Holdings	Rateable Valuation.	POPULATION. No. of Families	POPULATION. Persons. Males.	POPULATION. Persons. Females.	POPULATION. Persons. Total.	HOUSES. Inhabited. Total.	HOUSES. Inhabited. First Class.	HOUSES. Inhabited. Second Class.	HOUSES. Inhabited. Third Class.	HOUSES. Inhabited. Fourth Class.	HOUSES. Uninhabited.
ULSTER PROVINCE.—*continued.*												
TYRONE COUNTY.—*continued.*												
178. Omagh Union.		£ s. d.										
Holdings not exceeding £4 in value, .	1,053	2,943 11 0	990	1,818	1,939	3,757	990	6	220	747	17	33
do. above £4 and not exceeding £10 „	2,139	14,353 8 6	2,133	4,643	4,482	9,125	2,129	18	732	1,356	23	36
do. above £10 and not exceeding £15 „	854	10,628 6 0	912	2,111	1,966	4,077	911	14	504	391	2	46
do above £15 and not exceeding £20 „	495	8,647 8 0	568	1,303	1,229	2,532	568	19	337	212	.	48
do. above £20 and not exceeding £30 „	508	12,625 9 0	699	1,676	1,575	3,251	698	53	402	240	3	63
do. above £30 and not exceeding £40 „	312	10,728 19 0	477	1,203	1,156	2,359	473	42	290	138	3	42
do. above £40 and not exceeding £50 „	143	6,424 17 0	244	626	595	1,221	242	45	117	77	3	29
do. above £50 and not exceeding £100 „	210	13,954 1 0	507	1,224	1,211	2,435	507	72	233	199	3	77
do. above £100 and not exceeding £200 „	37	4,608 17 0	187	450	481	931	186	26	100	60	.	30
do. above £200 and not exceeding £300 „	10	2,449 3 0	74	153	190	343	74	7	50	17	.	7
do. above £300 in value, . . .	3	1,477 15 0	26	433	404	837	26	7	10	3	.	6
Total, ...	5,764	88,841 14 6	6,817	15,640	15,228	30,868	6,804	309	3,001	3,440	54	490
179. Strabane Union, part of (*a*).												
Holdings not exceeding £4 in value, .	416	1,150 4 6	404	837	905	1,742	403	8	105	288	2	17
do. above £4 and not exceeding £10 „	858	5,825 5 0	901	2,066	2,048	4,114	900	13	336	545	3	41
do. above £10 and not exceeding £15 „	304	3,822 4 6	367	882	884	1,766	366	7	189	168	2	25
do. above £15 and not exceeding £20 „	237	4,156 7 0	297	668	855	1,523	293	17	178	98	.	20
do. above £20 and not exceeding £30 „	279	6,890 2 0	419	977	1,038	2,015	414	22	255	132	5	33
do. above £30 and not exceeding £40 „	164	5,782 7 0	302	784	742	1,526	300	27	159	112	2	34
do. above £40 and not exceeding £50 „	77	3,516 11 0	177	414	420	834	177	19	101	54	3	23
do. above £50 and not exceeding £100 „	165	11,207 14 0	549	1,391	1,493	2,884	549	70	237	216	6	71
do. above £100 and not exceeding £200 „	41	5,287 8 0	193	426	479	905	193	27	79	87	.	40
do. above £200 and not exceeding £300 „	6	1,289 16 4	53	110	148	256	53	6	24	23	.	6
do. above £300 in value, . . .	4	4,046 10 0	76	186	180	366	76	5	71	.	.	15
Total, ...	2,551	52,974 9 4	3,738	8,741	9,190	17,931	3,724	221	1,754	1,723	26	332

(*a*) The remainder of the Union of Strabane is in the County of Donegal.

Printed image digitised by the University of Southampton Library Digitisation Unit

with the POPULATION, HOUSES, &c., on the HOLDINGS of each CLASS of RATEABLE VALUATION; also the Number to SIZE—*continued.*

No of Out-offices and Farm-steadings	Area in Statute Acres.	NUMBER AND SIZE OF HOLDINGS IN STATUTE ACRES. Not exceeding 1 Acre.	Above 1 and not exceeding 5 Acres.	Above 5 and not exceeding 10 Acres.	Above 10 and not exceeding 15 Acres.	Above 15 and not exceeding 20 Acres.	Above 20 and not exceeding 30 Acres.	Above 30 and not exceeding 50 Acres.	Above 50 and not exceeding 100 Acres.	Above 100 and not exceeding 200 Acres.	Above 200 and not exceeding 500 Acres.	Above 500 Acres.	Total No of Holdings.	PROVINCES, COUNTIES, POOR LAW UNIONS AND CLASSIFICATION OF HOLDINGS ACCORDING TO RATEABLE VALUATION.
														ULSTER PROVINCE.—*continued.*
														TYRONE COUNTY.—*continued.*
														178. Omagh Union.
2,820	17,353	23	203	260	155	170	123	72	38	3	1	.	1,053	Holdings not exceeding £4 in value.
3,392	58,250	1	53	287	407	408	407	356	182	34	4	.	2,139	do. above £4 and not exceeding £10
4,403	27,831	.	.	19	90	229	233	167	83	20	2	.	854	do. above £10 and not exceeding £15
2,906	20,813	.	2	7	14	27	176	169	83	12	5	.	495	do. above £15 and not exceeding £20
3,657	28,227	.	.	2	8	10	72	257	131	22	2	4	508	do. above £20 and not exceeding £30
2,738	18,255	.	.	1	1	3	11	116	157	21	2	.	312	do. above £30 and not exceeding £40
1,562	12,780	.	.	.	.	.	1	12	106	21	1	2	143	do. above £40 and not exceeding £50
2,801	26,550	.	.	.	.	1	.	5	123	67	11	3	210	do. above £50 and not exceeding £100
778	5,114	.	.	.	.	.	.	1	4	23	7	2	37	do. above £100 and not exceeding £200
288	3,051	.	.	.	.	.	.	.	.	3	6	1	10	do. above £200 and not exceeding £300
139	1,139	.	.	.	.	.	.	.	.	1	1	1	3	do. above £300 in value.
30,475	223,163	24	258	576	675	848	1,034	1,155	912	227	42	15	5,764	Total.
														179. Strabane Union, part of (*a*).
1,153	7,749	25	72	60	63	65	66	40	23	2	.	.	416	Holdings not exceeding £4 in value.
3,394	36,468	2	38	88	65	99	179	205	110	59	12	1	858	do. above £4 and not exceeding £10
1,604	14,181	.	5	16	24	37	67	76	55	18	5	1	304	do. above £10 and not exceeding £15
1,475	11,411	.	2	5	10	19	67	71	43	14	6	.	237	do. above £15 and not exceeding £20
2,045	16,594	.	8	2	2	7	43	125	73	11	7	3	279	do. above £20 and not exceeding £30
1,487	11,843	.	2	.	1	4	10	48	34	13	.	2	164	do. above £30 and not exceeding £40
846	5,627	.	2	.	1	.	.	17	46	8	.	.	77	do. above £40 and not exceeding £50
2,238	15,661	.	2	1	.	.	5	10	90	56	1	.	165	do. above £50 and not exceeding £100
738	5,249	.	1	2	.	.	.	1	6	29	2	.	41	do. above £100 and not exceeding £200
181	1,406	.	.	.	.	.	.	.	.	2	4	.	6	do. above £200 and not exceeding £300
334	5,803	.	.	.	.	.	.	.	1	.	1	2	4	do. above £300 in value.
15,495	131,515	27	130	174	166	231	437	593	534	212	83	9	2,551	Total.

Printed image digitised by the University of Southampton Library Digitisation Unit

TABLE 62.—Showing the Number of AGRICULTURAL HOLDINGS, classified according to RATEABLE VALUATION, of HOLDINGS according

PROVINCES COUNTIES, POOR LAW UNIONS AND CLASSIFICATION OF HOLDINGS ACCORDING TO RATEABLE VALUATION.	Number of Holdings	Rateable Valuation.	POPULATION.				HOUSES.					
			No. of Families	PERSONS.			INHABITED.					Uninhabited.
				Males.	Females.	Total.	Total.	First Class.	Second Class	Third Class.	Fourth Class	
CONNAUGHT PROVINCE.												
GALWAY COUNTY.												
180. Ballinasloe Union, part of (a)		£ s. d.										
Holdings not exceeding £4 in value, .	501	1,109 4 0	431	984	889	1,873	428	8	185	228	7	12
do. above £4 and not exceeding £10	630	4,358 1 2	577	1,546	1,378	2,924	574	9	418	146	1	16
do. above £10 and not exceeding £15	270	3,358 17 6	241	676	564	1,240	241	8	188	44	1	10
do. above £15 and not exceeding £20	150	2,614 7 6	147	425	400	825	146	6	125	15	.	9
do. above £20 and not exceeding £30	142	3,558 16 0	134	378	358	736	134	12	106	10	.	9
do. above £30 and not exceeding £40	73	2,486 18 0	67	182	170	352	66	6	53	6	1	6
do. above £40 and not exceeding £50	43	1,940 10 5	37	105	92	197	37	1	31	5	.	
do. above £50 and not exceeding £100	107	7,509 4 0	99	286	260	546	99	13	64	22	.	11
do. above £100 and not exceeding £200	76	10,874 1 0	120	343	306	654	120	19	68	28	5	17
do. above £200 and not exceeding £300	29	6,862 10 0	72	201	173	374	72	12	38	18	4	15
do. above £300 in value, . . .	25	15,620 15 0	232	601	571	1,172	231	25	157	48	1	28
Total, ...	2,046	60,093 4 7	2,157	5,732	5,161	10,893	2,148	119	1,433	576	20	124
181. Clifden Union.												
Holdings not exceeding £4 in value, .	2,413	5,096 9 0	2,435	6,432	5,991	12,423	2,413	12	300	2,009	92	55
do. above £4 and not exceeding £10	575	3,393 16 2	602	1,707	1,760	3,467	601	15	156	422	8	16
do. above £10 and not exceeding £15	51	616 13 0	53	148	121	269	51	8	19	21	3	6
do. above £15 and not exceeding £20	33	574 5 0	37	128	108	236	37	10	11	14	2	9
do. above £20 and not exceeding £30	34	892 17 11	64	150	171	321	60	12	29	17	2	13
do. above £30 and not exceeding £40	20	714 19 0	22	65	42	107	22	5	10	5	2	4
do. above £40 and not exceeding £50	11	493 5 0	20	206	49	255	19	2	12	5	.	3
do. above £50 and not exceeding £100	24	1,683 2 0	52	137	144	281	52	8	21	23	.	10
do. above £100 and not exceeding £200	11	1,298 9 6	27	62	69	131	27	7	12	7	1	6
do. above £200 and not exceeding £300	3	719 0 0	14	36	34	70	14	3	8	.	3	.
do. above £300 in value, . . .	1	300 10 2	3	7	17	24	3	2	1	.	.	2
Total, ...	3,182	15,783 6 9	3,329	9,078	8,506	17,584	3,299	84	578	2,523	113	121
182. Galway Union.												
Holdings not exceeding £4 in value,	2,092	4,969 4 0	1,816	4,824	4,431	9,255	1,813	9	498	1,228	78	45
do. above £4 and not exceeding £10	1,406	8,723 13 4	1,327	3,811	3,686	7,497	1,316	12	710	553	11	33
do. above £10 and not exceeding £15	357	4,370 4 0	324	1,022	949	1,971	323	7	239	73	4	13
do. above £15 and not exceeding £20	162	2,801 14 0	129	468	396	864	137	8	92	36	1	6
do. above £20 and not exceeding £30	171	4,229 17 1	165	520	486	1,006	164	13	121	28	2	17
do. above £30 and not exceeding £40	73	2,544 11 0	66	215	213	428	68	17	41	7	1	16
do. above £40 and not exceeding £50	39	1,773 13 11	40	120	133	253	40	16	19	5	.	2
do. above £50 and not exceeding £100	81	5,541 17 0	96	466	379	845	94	32	37	22	3	17
do. above £100 and not exceeding £200	31	4,438 4 0	57	127	155	282	55	16	26	13	.	12
do. above £200 and not exceeding £300	10	2,480 13 0	30	87	98	185	30	8	16	3	3	6
do. above £300 in value, . .	7	2,921 5 0	33	90	76	166	32	5	22	5	.	3
Total, ...	4,428	44,794 18 4	4,093	11,750	11,002	22,752	4,070	143	1,821	2,003	103	169

(a) The remainder of the Union of Ballinasloe is in the County of Roscommon.

Printed image digitised by the University of Southampton Library Digitisation Unit

with the POPULATION, HOUSES, &c., on the HOLDINGS of each CLASS of RATEABLE VALUATION; also the Number to SIZE—*continued.*

No of Out-offices and Farm-steadings.	Area in Statute Acres.	NUMBER AND SIZE OF HOLDINGS IN STATUTE ACRES. Not exceeding 1 Acre.	Above 1 and not exceeding 5 Acres.	Above 5 and not exceeding 10 Acres.	Above 10 and not exceeding 15 Acres.	Above 15 and not exceeding 20 Acres.	Above 20 and not exceeding 30 Acres	Above 30 and not exceeding 50 Acres.	Above 50 and not exceeding 100 Acres.	Above 100 and not exceeding 200 Acres.	Above 200 and not exceeding 500 Acres.	Above 500 Acres.	Total No of Holdings	PROVINCES COUNTIES, POOR LAW UNIONS AND CLASSIFICATION OF HOLDINGS ACCORDING TO RATEABLE VALUATION.
														CONNAUGHT PROVINCE
														GALWAY COUNTY.
														189 Ballinasloe Union, part of (a)
1,021	2,815	86	215	140	40	13	6	.	1	.	.	.	501	Holdings not exceeding £4 in value.
2,089	9,148	8	29	167	175	162	72	16	.	.	1	.	630	do. above £4 and not exceeding £10
965	6,703	.	3	8	31	56	123	45	2	2	.	.	270	do. above £10 and not exceeding £15
703	5,281	.	1	1	7	10	44	77	9	.	1	.	150	do. above £15 and not exceeding £20
690	6,907	.	1	.	1	4	15	67	52	2	.	.	142	do. above £20 and not exceeding £30
346	4,611	1	1	.	1	.	1	15	49	5	.	.	73	do. above £30 and not exceeding £40
136	3,310	.	.	.	.	.	.	3	37	3	.	.	43	do. above £40 and not exceeding £50
533	14,350	.	.	.	.	.	.	.	32	65	9	.	107	do. above £50 and not exceeding £100
696	19,495	.	.	.	.	.	.	.	.	24	50	2	76	do. above £100 and not exceeding £200
301	10,954	.	.	.	.	.	.	.	.	.	26	3	29	do. above £200 and not exceeding £300
364	29,334	.	.	.	.	.	.	.	.	.	3	22	25	do. above £300 in value.
8,500	112,906	95	250	316	255	245	261	223	182	102	90	27	2,046	Total.
														181. Clifden Union.
2,790	45,686	42	511	886	391	226	131	102	55	53	19	3	2,419	Holdings not exceeding £4 in value.
1,031	39,696	4	29	47	76	98	133	90	54	10	22	12	575	do. above £4 and not exceeding £10
134	11,179	.	4	3	3	1	6	12	9	5	2	6	51	do. above £10 and not exceeding £15
107	5,136	.	3	4	.	4	1	6	5	3	4	3	33	do. above £15 and not exceeding £20
129	10,814	.	.	1	.	5	.	5	6	3	6	3	34	do. above £20 and not exceeding £30
80	5,985	.	.	1	.	.	1	.	4	4	6	4	20	do. above £30 and not exceeding £40
58	5,473	.	.	2	.	.	.	.	.	2	2	5	11	do. above £40 and not exceeding £50
145	18,956	.	.	.	.	.	.	1	2	5	7	9	24	do. above £50 and not exceeding £100
120	15,358	.	.	.	.	.	.	.	.	1	4	6	11	do. above £100 and not exceeding £200
62	2,752	.	.	.	.	.	.	.	.	.	.	3	3	do. above £200 and not exceeding £300
47	1,226	.	.	.	.	.	.	.	.	.	.	1	1	do. above £300 in value.
4,712	171,311	46	547	944	470	334	272	216	135	86	72	60	3,182	Total.
														182. Galway Union.
3,451	35,009	114	493	544	295	316	222	108	43	31	11	.	2,092	Holdings not exceeding £4 in value.
4,180	47,358	2	60	152	193	259	328	308	67	19	12	6	1,406	do. above £4 and not exceeding £10
1,331	19,179	.	8	17	22	39	75	128	53	5	2	3	357	do. above £10 and not exceeding £15
601	11,093	.	3	6	3	9	28	50	51	8	2	2	162	do. above £15 and not exceeding £20
730	14,155	1	3	4	2	12	13	44	51	28	6	2	171	do. above £20 and not exceeding £30
377	15,012	.	9	4	2	2	1	10	17	20	5	3	73	do. above £30 and not exceeding £40
224	4,025	.	5	2	1	2	1	4	11	6	7	.	39	do. above £40 and not exceeding £50
553	13,340	.	2	3	4	3	2	7	10	30	18	2	81	do. above £50 and not exceeding £100
366	9,629	.	.	.	.	.	.	.	1	9	17	4	31	do. above £100 and not exceeding £200
176	4,104	.	.	.	.	.	.	.	1	3	3	3	10	do. above £200 and not exceeding £300
159	6,577	.	.	.	.	.	.	.	.	.	.	7	7	do. above £300 in value.
12,158	179,520	117	493	732	522	642	675	659	810	159	83	32	4,429	Total.

Printed image digitised by the University of Southampton Library Digitisation Unit

TABLE 62.—Showing the Number of AGRICULTURAL HOLDINGS, classified according to RATEABLE VALUATION of HOLDINGS according

PROVINCES, COUNTIES, POOR LAW UNIONS AND CLASSIFICATION OF HOLDINGS ACCORDING TO RATEABLE VALUATION	Number of Holdings	Rateable Valuation.	POPULATION. No. of Families.	POPULATION. Persons. Males.	POPULATION. Persons. Females.	POPULATION. Persons. Total.	HOUSES. Inhabited. Total.	HOUSES. Inhabited. First Class.	HOUSES. Inhabited. Second Class.	HOUSES. Inhabited. Third Class.	HOUSES. Inhabited. Fourth Class	HOUSES. Uninhabited.
CONNAUGHT PROVINCE—*continued*												
GALWAY COUNTY—*continued*												
183 Glennamaddy Union.		£ s d.										
Holdings not exceeding £4 in value, .	1,125	2,915 0 0	1,108	2,456	2,593	5,049	1,103	.	517	568	18	20
do. above £4 and not exceeding £10 „	1,451	8,997 10 11	1,488	3,840	4,048	7,888	1,476	2	1,005	463	6	14
do. above £10 and not exceeding £15 „	181	2,220 18 6	189	535	565	1,100	189	5	140	42	2	3
do. above £15 and not exceeding £20 „	71	1,236 9 0	77	229	229	458	77	5	56	14	2	1
do. above £20 and not exceeding £30 „	53	1,281 7 0	56	163	134	297	56	2	40	13	1	2
do. above £30 and not exceeding £40 „	25	869 12 0	31	58	71	129	31	4	17	5	5	2
do. above £40 and not exceeding £50 „	18	839 7 0	21	43	59	102	21	2	12	7	.	.
do. above £50 and not exceeding £100 „	47	3,494 2 0	81	231	221	452	81	10	45	25	1	8
do. above £100 and not exceeding £200 „	34	4,709 8 3	51	140	147	287	51	7	31	12	1	7
do. above £200 and not exceeding £300 „	10	2,767 3 2	27	84	64	148	27	5	14	6	2	3
do. above £300 in value, . . .	5	2,629 6 0	29	95	73	168	29	4	16	8	1	7
Total, ...	3,020	31,960 5 10	3,158	7,874	8,204	16,076	3,141	46	1,893	1,163	39	65
184 Gort Union.												
Holdings not exceeding £4 in value, .	540	1,252 18 6	403	648	745	1,593	403	.	150	242	11	3
do. above £4 and not exceeding £10 „	839	5,867 5 0	702	1,765	1,561	3,326	702	5	404	281	12	8
do. above £10 and not exceeding £15 „	390	4,860 11 6	362	966	884	1,850	362	8	237	111	8	6
do. above £15 and not exceeding £20 „	206	3,578 15 0	192	583	515	1,098	192	.	152	37	3	2
do. above £20 and not exceeding £30 „	182	4,541 16 0	157	490	444	934	157	3	122	30	2	3
do. above £30 and not exceeding £40 „	91	3,119 15 0	79	233	211	444	78	3	58	16	1	4
do. above £40 and not exceeding £50 „	54	2,361 2 0	48	124	138	262	48	2	35	10	1	3
do. above £50 and not exceeding £100 „	74	5,181 15 6	64	177	154	331	63	5	40	16	2	1
do. above £100 and not exceeding £200 „	22	2,949 16 0	25	73	67	140	25	6	11	8	.	3
do. above £200 and not exceeding £300 „	6	1,418 5 0	7	24	28	52	7	3	4	.	.	1
do. above £300 in value, . .	10	5,509 7 0	60	134	142	276	60	11	41	8	.	7
Total, ...	2,414	40,641 4 6	2,099	5,417	4,889	10,306	2,097	44	1,254	759	40	46
185. Loughrea Union.												
Holdings not exceeding £4 in value, .	922	2,079 7 0	704	1,615	1,475	3,090	701	6	360	322	13	15
do. above £4 and not exceeding £10 „	1,098	7,385 17 0	949	2,546	2,324	4,870	946	6	730	203	5	15
do. above £10 and not exceeding £15 „	451	5,656 16 0	404	1,199	1,104	2,303	404	6	344	53	1	11
do. above £15 and not exceeding £20 „	228	3,967 14 11	210	634	592	1,226	209	8	181	21	1	7
do. above £20 and not exceeding £30 „	260	6,389 5 6	239	727	643	1,370	234	19	189	22	4	19
do. above £30 and not exceeding £40 „	134	4,733 1 0	120	357	341	698	117	10	67	18	2	6
do. above £40 and not exceeding £50 „	76	3,438 10 0	65	187	174	361	64	9	44	10	1	12
do. above £50 and not exceeding £100 „	145	10,335 8 7	142	417	386	803	140	28	82	29	1	18
do. above £100 and not exceeding £200 „	89	12,498 11 6	128	416	310	726	124	22	83	18	1	22
do. above £200 and not exceeding £300 „	21	4,924 17 3	42	131	130	261	42	6	29	7	.	8
do. above £300 in value, . . .	18	8,979 15 3	76	240	238	478	76	14	47	15	.	10
Total, ...	3,442	70,389 4 2	3,079	8,469	7,717	16,186	3,057	134	2,176	718	29	142

Printed image digitised by the University of Southampton Library Digitisation Unit

with the POPULATION, HOUSES, &c., on the HOLDINGS of each CLASS of RATEABLE VALUATION; also the Number to SIZE—*continued.*

No. of Out-offices and Farm steadings	Area in Statute Acres	NUMBER AND SIZE OF HOLDINGS IN STATUTE ACRES: Not exceeding 1 Acre.	Above 1 and not exceeding 5 Acres.	Above 5 and not exceeding 10 Acres.	Above 10 and not exceeding 15 Acres.	Above 15 and not exceeding 20 Acres.	Above 20 and not exceeding 30 Acres.	Above 30 and not exceeding 50 Acres	Above 50 and not exceeding 100 Acres	Above 100 and not exceeding 200 Acres.	Above 200 and not exceeding 500 Acres.	Above 500 Acres.	Total No. of Holdings.	PROVINCES, COUNTIES, POOR LAW UNIONS AND CLASSIFICATION OF HOLDINGS ACCORDING TO RATEABLE VALUATION.
														CONNAUGHT PROVINCE—*continued.*
														GALWAY COUNTY—*continued.*
														183. Glennamaddy Union.
2,490	11,756	51	229	463	237	85	42	13	1	1	3	.	1,125	Holdings not exceeding £4 in value.
4,333	26,332	4	12	181	417	452	275	105	5	.	.	.	1,451	do. above £4 and not exceeding £10
690	5,303	2	3	6	9	23	57	77	3	1	.	.	181	do. above £10 and not exceeding £15
311	2,825	1	.	.	2	5	14	39	8	2	.	.	71	do. above £15 and not exceeding £20
230	3,648	.	.	1	1	1	.	15	33	.	2		53	do. above £20 and not exceeding £30
109	2,207	.	.	.	.	.	1	3	14	3	1	.	25	do. above £30 and not exceeding £40
88	1,964	.	.	1	.	.	.	.	8	9	.	.	18	do. above £40 and not exceeding £50
276	8,314	.	.	1	.	.	.	.	.	33	13	.	47	do. above £50 and not exceeding £100
276	10,472	.	.	.	.	.	.	.	.	5	26	3	34	do. above £100 and not exceeding £200
100	5,376	.	.	.	.	.	.	.	.	.	5	5	10	do. above £200 and not exceeding £300
165	7,146	.	.	.	.	.	.	.	.	.	.	5	5	do. above £300 in value.
9,178	85,933	58	244	653	666	566	389	252	72	57	50	13	3,020	Total.
														184. Gort Union.
819	5,593	40	233	139	50	17	23	16	18	4	.	.	540	Holdings not exceeding £4 in value.
2,182	20,614	1	45	139	149	164	182	89	56	13	1	.	839	do. above £4 and not exceeding £10
1,315	13,728	1	4	11	19	62	127	114	39	13	.	.	390	do. above £10 and not exceeding £15
797	9,191	.	1	3	4	10	45	88	39	15	1	.	206	do. above £15 and not exceeding £20
866	11,519	.	1	1	.	5	19	60	73	20	3	.	182	do. above £20 and not exceeding £30
304	7,058	.	.	.	.	.	2	20	54	14	1	.	91	do. above £30 and not exceeding £40
211	5,318	.	.	.	.	.	.	6	26	19	3	.	54	do. above £40 and not exceeding £50
287	12,867	.	.	.	.	.	.	1	14	38	19	2	74	do. above £50 and not exceeding £199
114	5,542	.	.	.	.	.	.	.	.	8	13	1	22	do. above £100 and not exceeding £200
75	2,376	.	.	.	.	.	.	.	.	1	4	1	6	do. above £200 and not exceeding £300
331	8,876		.	.	.	.	.	.	.	.	1	9	10	do. above £300 in value.
7,108	102,682	42	284	293	222	258	398	394	319	145	46	13	2,414	Total.
														185. Loughrea Union.
1,931	15 219	87	247	245	125	50	51	56	42	17	2	.	922	Holdings not exceeding £4 in value.
3,537	36,486	10	40	189	229	249	187	86	39	43	35	.	1,098	do. above £4 and not exceeding £10
1,234	17,152	2	2	6	28	84	152	128	30	7	12	.	451	do. above £10 and not exceeding £15
983	8,404	.	1	1	7	14	63	110	32	.	.	.	228	do. above £15 and not exceeding £20
1,196	14,029	.	2	.	3	3	26	114	103	6	3	.	260	do. above £20 and not exceeding £30
616	9,606	.	.	1	.	.	2	28	87	15	1	.	134	do. above £30 and not exceeding £40
364	6,949	.	.	.	.	1	.	5	46	22	2	.	76	do. above £40 and not exceeding £50
781	23,716	.	.	.	1	1	.	2	37	88	13	3	145	do. above £50 and not exceeding £100
715	24,151	.	.	.	.	1	.	.	1	27	54	6	89	do. above £100 and not exceeding £200
254	10,600	.	.	.	.	.	.	.	.	.	15	6	21	do. above £200 and not exceeding £300
525	15,707	.	.	.	.	.	.	.	.	.	4	14	18	do. above £300 in value.
12,736	182,022	99	292	442	384	403	481	529	417	225	141	29	3,442	Total.

Printed image digitised by the University of Southampton Library Digitisation Unit

TABLE 62.—Showing the Number of AGRICULTURAL HOLDINGS, classified according to RATEABLE VALUATION of HOLDINGS according

PROVINCES, COUNTIES, POOR LAW UNIONS AND CLASSIFICATION OF HOLDINGS ACCORDING TO RATEABLE VALUATION.	Number of Holdings	Rateable Valuation.	POPULATION. No. of Families	POPULATION. Persons. Males.	POPULATION. Persons. Females	POPULATION. Persons. Total	HOUSES. Inhabited. Total.	HOUSES. Inhabited. First Class.	HOUSES. Inhabited. Second Class.	HOUSES. Inhabited. Third Class.	HOUSES. Inhabited. Fourth Class.	HOUSES. Uninhabited.
CONNAUGHT PROVINCE—*continued.*												
GALWAY COUNTY—*continued.*												
186. Mountbellew Union.		£ s. d.										
Holdings not exceeding £4 in value,	982	2,491 2 3	882	1,942	2,018	3,960	573	1	408	442	22	18
do. above £4 and not exceeding £10 „	1,134	7,364 8 6	1,117	3,141	3,097	6,238	1,113	10	745	348	10	10
do. above £10 and not exceeding £15 „	278	3,412 13 0	271	858	831	1,689	271	8	213	49	1	3
do. above £15 and not exceeding £20 „	93	1,607 19 0	97	279	265	544	94	7	66	19	2	3
do. above £20 and not exceeding £30 „	75	1,864 4 0	84	243	226	469	83	11	52	19	1	10
do. above £30 and not exceeding £40 „	42	1,437 12 0	38	123	106	229	38	6	25	7	.	1
do. above £40 and not exceeding £50 „	30	1,317 9 0	29	155	75	230	27	4	17	5	1	11
do. above £50 and not exceeding £100 „	59	4,369 14 0	65	184	178	362	65	14	37	14	.	10
do. above £100 and not exceeding £200 „	43	5,655 19 0	45	130	114	244	45	6	27	9	.	6
do. above £200 and not exceeding £300 „	18	3,941 9 0	32	84	79	163	32	6	20	6	.	4
do. above £300 in value,	10	5,277 10 0	71	230	231	461	63	11	37	15	.	7
Total,	2,762	38,739 19 9	2,731	7,369	7,220	14,589	2,704	87	1,647	933	37	31
187. Oughterard Union.												
Holdings not exceeding £4 in value,	2,208	4,191 5 8	2,289	6,241	6,076	12,317	2,281	6	296	1,843	144	51
do. above £4 and not exceeding £10 „	565	3,439 5 6	613	1,673	1,734	3,407	609	17	216	364	12	40
do. above £10 and not exceeding £15 „	91	1,094 14 0	100	271	267	538	100	9	51	38	2	9
do. above £15 and not exceeding £20 „	33	770 2 0	39	113	115	228	39	8	16	15	.	4
do. above £20 and not exceeding £30 „	34	807 5 0	49	171	134	305	48	6	22	17	3	7
do. above £30 and not exceeding £40 „	16	582 19 0	33	86	80	166	35	7	12	16	.	5
do. above £40 and not exceeding £50 „	10	465 6 0	17	34	41	75	17	2	7	5	3	3
do. above £50 and not exceeding £100 „	23	1,518 19 0	52	157	165	322	51	12	21	16	.	12
do. above £100 and not exceeding £200 „	5	627 0 0	14	39	46	65	14	4	4	6	.	1
do. above £200 and not exceeding £300 „	1	216 15 0	5	3	14	17	5	1	1	2	1	
do. above £300 in value,	1	798 6 0	19	47	43	90	19	3	15	.	1	6
Total,	2,987	14,511 17 4	3,232	8,835	8,715	17,550	3,218	77	661	2,314	166	138
188. Portumna Union.												
Holdings not exceeding £4 in value,	401	835 5 0	277	612	569	1,181	273	4	119	149	1	5
do. above £4 and not exceeding £10 „	539	3,773 6 0	467	1,250	1,027	2,277	467	8	334	125	.	7
do. above £10 and not exceeding £15 „	260	3,293 18 0	253	691	601	1,292	253	12	193	48	.	4
do. above £15 and not exceeding £20 „	125	2,178 17 2	118	359	335	694	118	3	101	12	2	1
do. above £20 and not exceeding £30 „	127	3,120 8 0	119	330	275	605	118	7	90	17	4	3
do. above £30 and not exceeding £40 „	55	1,917 11 0	61	169	156	325	60	3	42	13	2	1
do. above £40 and not exceeding £50 „	40	1,530 18 0	45	131	109	240	45	7	22	15	1	6
do. above £50 and not exceeding £100 „	71	5,428 10 0	67	172	123	295	65	8	39	18	.	3
do. above £100 and not exceeding £200 „	39	5,116 6 0	61	163	134	297	61	14	31	15	1	6
do. above £200 and not exceeding £300 „	9	2,075 11 0	18	41	38	79	18	2	8	8	.	1
do. above £300 in value,	11	4,923 0 0	42	112	97	209	42	7	24	10	1	3
Total,	1,677	34,193 14 2	1,528	4,030	3,464	7,494	1,520	75	1,003	430	12	49

Printed image digitised by the University of Southampton Library Digitisation Unit

with the POPULATION, HOUSES, &c., on the HOLDINGS of each CLASS of RATEABLE VALUATION; also the Number to SIZE—*continued.*

No. of Out-offices and Farm steadings.	Area in Statute Acres.	NUMBER AND SIZE OF HOLDINGS IN STATUTE ACRES. Not exceeding 1 Acre.	Above 1 and not exceeding 5 Acres.	Above 5 and not exceeding 10 Acres.	Above 10 and not exceeding 15 Acres.	Above 15 and not exceeding 20 Acres.	Above 20 and not exceeding 30 Acres.	Above 30 and not exceeding 50 Acres.	Above 50 and not exceeding 100 Acres.	Above 100 and not exceeding 200 Acres.	Above 200 and not exceeding 500 Acres.	Above 500 Acres.	Total No. of Holdings.	PROVINCES, COUNTIES, POOR LAW UNIONS AND CLASSIFICATION OF HOLDINGS ACCORDING TO RATEABLE VALUATION.
														CONNAUGHT PROVINCE—*continued.*
														GALWAY COUNTY—*continued.*
														186. Mountbellew Union.
2,487	6,902	55	334	433	135	23	1	1	.	.	.	.	982	Holdings not exceeding £4 in value.
4,933	17,443	17	21	262	411	288	111	18	3	4	.	1	1,134	do. above £4 and not exceeding £10
1,155	7,071	6	1	10	26	63	107	53	12	.	.	.	273	do. above £10 and not exceeding £15
389	3,233	3	3	3	1	7	25	45	4	2	.	.	93	do. above £15 and not exceeding £20
339	4,278	1	3	3	1	1	6	25	26	8	1	.	75	do. above £20 and not exceeding £30
192	2,309	.	1	1	.	.	.	10	28	1	1	.	42	do. above £30 and not exceeding £40
139	2,829	.	.	.	.	1	1	1	19	7	1	.	30	do. above £40 and not exceeding £50
382	8,363	.	.	.	.	.	.	2	15	31	11	.	59	do. above £50 and not exceeding £100
320	11,180	.	.	.	.	.	.	.	.	17	23	3	43	do. above £100 and not exceeding £200
248	7,839	.	.	.	.	.	.	.	.	.	10	6	16	do. above £200 and not exceeding £300
422	10,996	.	.	.	.	.	.	.	.	.	1	9	10	do. above £300 in value
10,131	83,033	82	363	712	574	381	251	155	107	70	48	19	2,762	Total.
														187. Oughterard Union.
2,776	50,131	85	360	686	411	273	187	96	51	22	26	11	2,208	Holdings not exceeding £4 in value.
1,374	28,392	19	13	47	63	105	135	122	40	8	5	8	565	do. above £4 and not exceeding £10
315	8,241	2	6	1	3	6	13	34	12	1	5	3	91	do. above £10 and not exceeding £15
154	5,046	2	3	.	.	2	1	4	11	2	5	3	33	do. above £15 and not exceeding £20
174	12,555	.	.	1	.	.	3	3	5	4	9	9	34	do. above £20 and not exceeding £30
94	10,169	.	.	.	.	1	.	.	2	2	3	6	16	do. above £30 and not exceeding £40
74	3,694	.	.	.	.	.	.	.	4	3	.	3	10	do. above £40 and not exceeding £50
268	13,769	.	.	.	.	.	.	.	1	5	6	8	22	do. above £50 and not exceeding £100
75	6,930	.	.	.	.	.	.	.	.	1	2	2	5	do. above £100 and not exceeding £200
20	544	.	.	.	.	.	.	.	.	.	1	.	1	do. above £200 and not exceeding £300
53	1,643	.	.	.	.	.	.	.	.	.	.	1	1	do. above £300 in value
3,317	141,114	108	382	735	477	387	344	259	126	48	65	56	2,937	Total.
														188. Portumna Union.
645	2,777	88	166	101	22	1	9	5	9	.	.	.	401	Holdings not exceeding £4 in value.
1,028	9,249	14	15	111	141	139	80	28	11	.	.	.	539	do. above £4 and not exceeding £10
1,221	6,417	6	4	4	25	53	110	54	4	.	.	.	260	do. above £10 and not exceeding £15
667	4,161	1	1	1	1	6	52	53	10	.	.	.	125	do. above £15 and not exceeding £20
588	5,871	1	.	.	1	2	14	69	39	1	.	.	127	do. above £20 and not exceeding £30
312	4,124	.	.	1	.	.	1	13	37	2	.	1	55	do. above £30 and not exceeding £40
223	3,080	.	.	.	.	.	.	5	23	10	2	.	40	do. above £40 and not exceeding £50
309	9,788	.	.	.	.	.	.	.	31	32	8	.	71	do. above £50 and not exceeding £100
408	9,195	.	.	.	.	.	.	.	2	15	21	1	39	do. above £100 and not exceeding £200
89	3,134	.	.	.	.	.	.	.	.	.	9	.	9	do. above £200 and not exceeding £300
191	7,926	.	.	.	.	.	.	.	.	.	4	7	11	do. above £300 in value.
6,531	56,322	110	186	218	190	201	266	227	166	80	44	9	1,677	Total.

Printed image digitised by the University of Southampton Library Digitisation Unit

TABLE 62.—Showing the Number of AGRICULTURAL HOLDINGS, classified according to RATEABLE VALUATION of HOLDINGS according

PROVINCES, COUNTIES, POOR LAW UNIONS AND CLASSIFICATION OF HOLDINGS ACCORDING TO RATEABLE VALUATION	Number of Holdings	Rateable Valuation	POPULATION. No. of Families.	POPULATION. Persons. Males.	POPULATION. Persons. Females.	POPULATION. Persons. Total.	HOUSES. Inhabited. Total.	HOUSES. Inhabited. First Class.	HOUSES. Inhabited. Second Class.	HOUSES. Inhabited. Third Class	HOUSES. Inhabited. Fourth Class	HOUSES. Uninhabited.
CONNAUGHT PROVINCE—*continued*												
GALWAY COUNTY—*continued.*												
189. Tuam Union.		£ s. d.										
Holdings not exceeding £4 in value,	1,763	4,435 18 8	1,690	3,081	3,696	7,377	1,685	5	762	895	23	16
do. above £4 and not exceeding £10	2,138	13,356 8 2	2,135	5,753	5,596	11,349	2,135	10	1,407	702	18	19
do. above £10 and not exceeding £15	453	5,593 1 8	462	1,352	1,358	2,710	462	4	362	86	10	8
do. above £15 and not exceeding £20	183	3,194 15 0	168	530	514	1,044	168	4	139	24	1	2
do. above £20 and not exceeding £30	169	4,228 4 0	151	442	394	836	151	9	112	27	3	4
do. above £30 and not exceeding £40	84	2,932 17 0	102	290	270	560	100	9	62	23	8	8
do. above £40 and not exceeding £50	51	2,287 2 0	57	175	159	334	57	6	39	12	.	4
do. above £50 and not exceeding £100	157	11,051 7 8	184	514	468	982	183	30	101	44	8	17
do. above £100 and not exceeding £200	85	11,264 12 0	125	313	319	632	125	19	57	44	5	13
do. above £200 and not exceeding £300	19	4,354 0 8	54	142	148	290	54	9	26	19	.	2
do. above £300 in value,	15	7,709 3 0	99	217	244	461	99	13	51	33	2	11
Total,	5,117	70,960 9 4	5,227	13,409	13,166	26,575	5,219	118	3,118	1,909	74	104
LEITRIM COUNTY.												
190. Ballyshannon Union, part of (a).												
Holdings not exceeding £4 in value,	372	984 17 0	355	672	716	1,388	355	1	160	190	4	8
do. above £4 and not exceeding £10	509	3,268 8 0	515	1,169	1,148	2,317	515	2	332	181	.	5
do. above £10 and not exceeding £15	102	1,261 2 0	109	262	250	512	109	1	83	25	.	8
do. above £15 and not exceeding £20	43	732 18 0	45	112	119	231	45	2	33	9	1	5
do. above £20 and not exceeding £30	33	806 5 0	46	113	109	222	44	2	29	13	.	8
do. above £30 and not exceeding £40	14	479 5 0	23	49	57	106	23	1	14	8	.	1
do. above £40 and not exceeding £50	8	358 15 0	14	32	25	57	14	3	5	5	1	2
do. above £50 and not exceeding £100	6	414 9 0	8	17	13	30	6	1	3	4	.	2
do. above £100 and not exceeding £200	.	.	.	.	.	.	.	.	.	.	.	.
do. above £200 and not exceeding £300	3	867 10 0	21	31	40	71	21	4	2	15	.	2
do. above £300 in value,	.	.	.	.	.	.	.	.	.	.	.	.
Total,	1,090	9,173 9 0	1,136	2,457	2,477	4,934	1,134	17	661	450	6	42
191. Bawnboy Union, part of (b).												
Holdings not exceeding £4 in value,	353	858 11 4	311	697	668	1,365	311	.	92	212	7	15
do. above £4 and not exceeding £10	806	5,275 16 8	794	1,918	1,843	3,761	794	2	385	396	11	21
do. above £10 and not exceeding £15	252	3 081 15 10	264	728	699	1,427	264	4	156	99	5	5
do. above £15 and not exceeding £20	73	1,271 15 0	86	221	212	433	86	1	58	22	5	8
do. above £20 and not exceeding £30	69	1,629 2 0	77	212	206	418	77	5	46	26	.	7
do. above £30 and not exceeding £40	31	1,043 8 0	38	111	95	206	38	3	28	8	1	4
do. above £40 and not exceeding £50	18	806 7 0	28	89	79	168	28	3	13	12	.	3
do. above £50 and not exceeding £100	21	1,284 6 0	28	73	81	154	28	4	15	9	.	7
do. above £100 and not exceeding £200	4	508 15 0	21	50	45	95	21	4	6	11	.	3
do. above £200 and not exceeding £300	1	213 0 0	3	7	6	13	3	.	2	1	.	.
do. above £300 in value,	.	.	.	.	.	.	.	.	.	.	.	.
Total,	1,628	15,972 18 8	1,650	4,106	3,934	8,040	1,650	26	801	794	29	74

(a) The remainder of the Union of Ballyshannon is in the Counties of Donegal and Fermanagh.
(b) The remainder of the Union of Bawnboy is in the County of Cavan.

Printed image digitised by the University of Southampton Library Digitisation Unit

with the POPULATION, HOUSES, &c., on the HOLDINGS of each CLASS of RATEABLE VALUATION; also the Number to SIZE—*continued.*

No of Out-offices and Farm-steadings	Area in Statute Acres	NUMBER AND SIZE OF HOLDINGS IN STATUTE ACRES. Not exceeding 1 Acre.	Above 1 and not exceeding 5 Acres.	Above 5 and not exceeding 10 Acres.	Above 10 and not exceeding 15 Acres.	Above 15 and not exceeding 20 Acres	Above 20 and not exceeding 30 Acres.	Above 30 and not exceeding 50 Acres	Above 50 and not exceeding 100 Acres.	Above 100 and not exceeding 200 Acres.	Above 200 and not exceeding 500 Acres	Above 500 Acres	Total No of Holdings	PROVINCES, COUNTIES, POOR LAW UNIONS AND CLASSIFICATION OF HOLDINGS ACCORDING TO RATEABLE VALUATION.
														CONNAUGHT PROVINCE—*continued.*
														GALWAY COUNTY—*continued.*
														189 Tuam Union.
3,880	14,281	74	537	787	243	83	27	8	6	.	.	.	1,763	Holdings not exceeding £4 in value
7,021	35,553	6	37	386	703	584	326	81	15	.	.	.	2,138	do. above £4 and not exceeding £10
1,830	13,306	1	2	5	18	97	171	135	23	1	.	.	453	do. above £10 and not exceeding £15
513	8,193	.	1	.	3	9	45	83	34	7	1	.	183	do. above £15 and not exceeding £20
671	10,410	.	.	.	1	.	13	69	71	13	2	.	169	do. above £20 and not exceeding £30
389	8,054	.	.	.	.	.	2	9	50	18	5	.	84	do. above £30 and not exceeding £40
362	5,388	.	.	.	.	1	.	4	24	19	3	.	51	do. above £40 and not exceeding £50
859	25,502	.	.	.	.	.	2	2	24	101	27	1	157	do. above £50 and not exceeding £100
561	23,252	.	.	.	.	.	.	.	1	26	54	4	85	do. above £100 and not exceeding £200
301	9,711	.	.	.	.	.	.	.	.	.	9	10	19	do. above £200 and not exceeding £300
427	17,696	.	.	.	.	.	.	.	.	.	2	13	15	do. above £300 in value.
17,064	171,476	81	577	1,178	968	774	586	389	248	185	103	28	5,117	Total.
														LEITRIM COUNTY.
														190 Ballyshannon Union, part of (*a*).
650	4,209	12	66	146	76	36	26	9	1	.	.	.	372	Holdings not exceeding £4 in value
1,307	10,755	1	4	46	99	141	133	72	13	.	.	.	509	do. above £4 and not exceeding £10
367	3,917	.	1	.	6	11	32	37	11	4	.	.	102	do. above £10 and not exceeding £15
175	2,221	.	1	1	.	2	6	17	13	3	.	.	43	do. above £15 and not exceeding £20
209	1,877	.	.	.	.	.	1	13	17	2	.	.	33	do. above £20 and not exceeding £30
106	1,329	.	.	.	.	.	.	1	10	2	1	.	14	do. above £30 and not exceeding £40
75	928	.	.	.	.	.	.	3	2	2	1	.	8	do. above £40 and not exceeding £50
60	527	1	.	.	.	.	1	.	.	4	.	.	6	do. above £50 and not exceeding £100
.	.	.	.	.	.	.	.	.	.	.	.	.	.	do. above £100 and not exceeding £200
25	1,915	.	.	.	.	.	.	.	.	.	.	3	3	do. above £200 and not exceeding £300
.	.	.	.	.	.	.	.	.	.	.	.	.	.	do. above £300 in value
3,024	27,708	14	72	193	181	190	199	152	67	17	2	3	1,090	Total.
														191. Bawnboy Union, part of (*b*).
773	3,530	46	56	117	68	42	17	7	.	.	.	.	353	Holdings not exceeding £4 in value.
2,393	14,822	3	8	94	237	262	154	31	13	1	.	.	806	do. above £4 and not exceeding £10
878	7,458	1	.	.	17	38	110	79	5	1	1	.	252	do. above £10 and not exceeding £15
328	2,332	.	.	.	.	2	16	47	8	.	.	.	73	do. above £15 and not exceeding £20
353	3,318	.	2	.	.	.	3	33	29	2	.	.	69	do. above £20 and not exceeding £30
213	1,912	.	.	.	1	.	.	9	21	.	.	.	31	do. above £30 and not exceeding £40
132	1,414	.	.	.	.	.	.	2	13	3	.	.	18	do. above £40 and not exceeding £50
170	2,206	.	.	.	.	.	.	.	8	11	2	.	21	do. above £50 and not exceeding £100
87	357	.	.	.	.	.	.	.	.	2	2	.	4	do. above £100 and not exceeding £200
11	400	.	.	.	.	.	.	.	.	.	1	.	1	do. above £200 and not exceeding £300
.	.	.	.	.	.	.	.	.	.	.	.	.	.	do. above £300 in value.
5,353	32,785	50	66	211	323	344	300	211	97	20	6	.	1,628	Total.

Printed image digitised by the University of Southampton Library Digitisation Unit

TABLE 62.—Showing the Number of AGRICULTURAL HOLDINGS, classified according to RATEABLE VALUATION, of HOLDINGS according

PROVINCES COUNTIES, POOR LAW UNIONS AND CLASSIFICATION OF HOLDINGS ACCORDING TO RATEABLE VALUATION.	Number of Holdings	Rateable Valuation	POPULATION. No of Families	POPULATION. Persons. Males.	POPULATION. Persons. Females.	POPULATION. Persons. Total.	HOUSES. Inhabited. Total.	HOUSES. Inhabited. First Class.	HOUSES. Inhabited. Second Class.	HOUSES. Inhabited. Third Class.	HOUSES. Inhabited. Fourth Class	HOUSES. Uninhabited.
CONNAUGHT PROVINCE—*continued.*												
LEITRIM COUNTY—*continued.*												
192 Carrick-on-Shannon Union, part of (a)		£ s. d										
Holdings not exceeding £4 in value, .	604	1,630 10 0	522	1,093	1,064	2,157	522	.	267	251	4	19
do. above £4 and not exceeding £10 ,,	1,112	7,350 10 7	1,103	2,777	2,607	5,384	1,103	9	821	266	7	34
do. above £10 and not exceeding £15 ,,	309	3,813 9 6	316	836	820	1,656	316	2	263	50	1	22
do. above £15 and not exceeding £20 ,,	105	1,828 5 0	100	275	241	516	106	5	87	13	1	5
do. above £20 and not exceeding £30 ,,	92	2,215 12 6	103	278	278	556	103	3	74	25	1	9
do. above £30 and not exceeding £40 ,,	37	1,287 1 6	34	100	92	192	34	3	26	5	.	3
do. above £40 and not exceeding £50 ,,	19	849 13 0	20	50	45	95	20	2	14	4	.	7
do. above £50 and not exceeding £100 ,,	30	1,985 18 0	45	95	123	218	44	14	16	14	.	4
do. above £100 and not exceeding £200 ,,	8	984 15 0	16	39	44	83	16	3	8	7	.	3
do. above £200 and not exceeding £300 ,,	4	919 0 0	19	115	101	216	15	4	7	4	.	5
do. above £300 in value, ...	.	.	.	.	.	.	.	.	.	.	.	.
Total, ...	2,320	22,864 15 1	2,284	5,658	5,415	11,073	2,279	45	1,581	639	14	111
193. Manorhamilton Union.												
Holdings not exceeding £4 in value, .	1,325	3,460 4 0	1,217	2,560	2,623	5,189	1,217	2	586	609	20	29
do. above £4 and not exceeding £10 ,,	1,909	12,792 13 0	1,855	4,600	4,429	9,029	1,855	4	1,251	581	19	65
do. above £10 and not exceeding £15 ,,	550	6,829 17 0	551	1,490	1,415	2,905	551	9	444	93	5	34
do. above £15 and not exceeding £20 ,,	240	4,201 13 0	247	693	627	1,320	247	13	195	38	1	18
do. above £20 and not exceeding £30 ,,	176	4,241 2 0	184	492	457	949	183	11	142	29	1	18
do. above £30 and not exceeding £40 ,,	68	2,342 1 0	66	239	242	481	85	9	66	18	.	6
do. above £40 and not exceeding £50 ,,	31	1,388 10 0	53	128	135	263	52	3	39	10	.	10
do. above £50 and not exceeding £100 ,,	59	4,046 13 6	102	234	255	489	101	18	53	26	4	12
do. above £100 and not exceeding £200 ,,	12	1,562 13 0	37	80	92	172	36	10	13	12	1	7
do. above £200 and not exceeding £300 ,,	1	254 5 0	5	15	10	25	5	1	1	3	.	1
do. above £300 in value, ...	1	403 3 0	9	18	25	43	9	1	5	3	.	.
Total, ...	4,372	41,522 14 6	4,346	10,555	10,310	20,865	4,341	84	2,789	1,420	51	207
194. Mohill Union.												
Holdings not exceeding £4 in value,	767	1,900 11 3	694	1,410	1,380	2,790	694	.	347	330	17	13
do. above £4 and not exceeding £10 ,,	1,852	12,433 8 9	1,840	4,432	4,406	8,838	1,833	5	1,196	608	24	32
do. above £10 and not exceeding £15 ,,	572	7,038 1 9	661	1,661	1,573	3,234	598	11	436	141	10	20
do. above £15 and not exceeding £20 ,,	263	4,541 4 0	299	796	752	1,548	297	4	231	61	1	20
do. above £20 and not exceeding £30 ,,	159	3,832 8 5	199	531	493	1,024	196	13	131	48	4	13
do. above £30 and not exceeding £40 ,,	57	1,957 17 0	75	202	189	391	74	13	47	13	1	7
do. above £40 and not exceeding £50 ,,	27	1,243 13 0	58	109	120	235	55	7	33	14	1	6
do. above £50 and not exceeding £100 ,,	38	2,586 18 0	76	214	203	417	74	17	37	19	1	4
do. above £100 and not exceeding £200 ,,	6	770 18 0	11	22	23	45	11	3	5	3	.	3
do. above £200 and not exceeding £300 ,,	2	539 15 0	9	15	26	41	9	3	6	.	.	1
do. above £300 in value, . .	1	700 8 0	37	74	76	150	37	1	28	8	.	5
Total, ...	3,744	37,545 1 2	3,899	9,466	9,247	18,713	3,878	77	2,497	1,245	59	124

(a) The remainder of the Union of Carrick-on-Shannon is in the County of Roscommon.

Printed image digitised by the University of Southampton Library Digitisation Unit

with the POPULATION, HOUSES, &c., on the HOLDINGS of each CLASS of RATEABLE VALUATION; also the Number to SIZE—*continued.*

No of Out-offices and Farm steadings.	Area in Statute Acres.	NUMBER AND SIZE OF HOLDINGS IN STATUTE ACRES. Not exceeding 1 Acre.	Above 1 and not exceeding 5 Acres	Above 5 and not exceeding 10 Acres.	Above 10 and not exceeding 15 Acres.	Above 15 and not exceeding 20 Acres.	Above 20 and not exceeding 30 Acres	Above 30 and not exceeding 50 Acres	Above 50 and not exceeding 100 Acres	Above 100 and not exceeding 200 Acres.	Above 200 and not exceeding 500 Acres	Above 500 Acres.	Total No of Holdings.	PROVINCES, COUNTIES, POOR LAW UNIONS AND CLASSIFICATION OF HOLDINGS ACCORDING TO RATEABLE VALUATION.
														CONNAUGHT PROVINCE—*continued*
														LEITRIM COUNTY—*continued.*
														192. Carrick-on-Shannon Union, part of (*a*)
1,244	5,709	35	99	263	150	38	14	5	.	.	.	.	604	Holdings not exceeding £4 in value.
3,326	20,882	1	13	113	328	323	272	45	16	.	1	.	1,112	do. above £4 and not exceeding £10
1,124	9,412	.	.	3	15	38	146	89	16	2	.	.	309	do. above £10 and not exceeding £15
401	3,304	.	.	1	1	4	44	46	8	1	.	.	105	do. above £15 and not exceeding £20
374	4,468	.	1	.	.	.	14	43	24	4	.	.	92	do. above £20 and not exceeding £30
154	2,713	.	.	.	.	1	1	6	25	3	1	.	37	do. above £30 and not exceeding £40
118	1,568	.	.	.	.	.	.	1	16	2	.	.	19	do. above £40 and not exceeding £50
237	3,153	.	.	.	1	.	1	.	12	16	.	.	30	do. above £50 and not exceeding £100
75	1,540	.	.	.	.	.	.	.	.	8	.	.	8	do. above £100 and not exceeding £200
86	1,352	.	.	.	.	.	.	.	.	1	3	.	4	do. above £200 and not exceeding £300
.	.	.	.	.	.	.	.	.	.	.	.	.	.	do. above £300 in value.
7,159	54,606	36	113	380	495	404	492	241	117	37	5	.	2,320	Total.
														193. Manorhamilton Union.
2,826	17,233	94	169	429	294	146	122	52	16	2	1	.	1,325	Holdings not exceeding £4 in value
5,271	44,348	10	12	202	440	450	474	246	61	8	5	.	1,909	do. above £4 and not exceeding £10
2,008	19,666	.	4	3	22	74	199	177	51	8	2	.	550	do. above £10 and not exceeding £15
1,046	10,936	2	5	1	3	8	58	108	45	7	3	.	240	do. above £15 and not exceeding £20
860	10,463	1	2	1	2	1	13	86	61	6	2	1	176	do. above £20 and not exceeding £30
422	5,906	.	.	.	.	.	.	17	39	7	4	1	68	do. above £30 and not exceeding £40
210	3,247	.	.	1	.	.	.	1	18	10	.	1	31	do. above £40 and not exceeding £50
475	7,667	.	.	1	.	.	.	8	25	21	4	.	59	do. above £50 and not exceeding £100
210	3,070		.	.	.	.	.	.	1	6	4	1	12	do. above £100 and not exceeding £200
23	635	.	.	.	.	.	.	.	.	.	.	1	1	do. above £200 and not exceeding £300
52	1,086	.	.	.	.	.	.	.	.	.	.	1	1	do. above £300 in value.
13,403	124,257	107	192	638	761	673	866	695	327	76	25	6	4,372	Total.
														194. Mohill Union.
1,541	5,174	101	204	330	108	21	3	.	.	.	.	.	767	Holdings not exceeding £4 in value.
5,979	30,429	6	10	269	612	571	358	26	.	.	.	.	1,852	do. above £4 and not exceeding £10
2,467	15,468	2	5	3	12	93	300	149	8	.	.	.	572	do. above £10 and not exceeding £15
1,437	9,513	.	1	2	1	3	58	183	10	.	.	.	263	do. above £15 and not exceeding £20
994	7,754	.	.	.	4	.	8	70	76	1	.	.	159	do. above £20 and not exceeding £30
388	3,773	.	.	.	1	1	3	15	35	1	1	.	57	do. above £30 and not exceeding £40
210	1,978	.	.	.	.	.	.	4	22	1	.	.	27	do. above £40 and not exceeding £50
423	4,463	.	.	.	.	.	1	.	15	21	1	.	38	do. above £50 and not exceeding £100
71	1 440	.	.	.	.	.	.	.	.	1	5	.	6	do above £100 and not exceeding £200
64	764	.	.	.	.	.	.	.	.	.	2	.	2	do. above £200 and not exceeding £300
123	1,817	.	.	.	.	.	.	.	.	.	.	1	1	do. above £300 in value.
13,697	82,576	109	220	604	738	689	731	452	166	25	9	1	3,741	Total.

Printed image digitised by the University of Southampton Library Digitisation Unit

TABLE 62.—Showing the Number of AGRICULTURAL HOLDINGS, classified according to RATEABLE VALUATION of HOLDINGS according

PROVINCES, COUNTIES, POOR LAW UNIONS AND CLASSIFICATION OF HOLDINGS ACCORDING TO RATEABLE VALUATION	Number of Holdings	Rateable Valuation.	POPULATION. No of Families	POPULATION. Persons. Males.	POPULATION. Persons. Females.	POPULATION. Persons. Total.	HOUSES. Inhabited. Total.	HOUSES. Inhabited. First Class.	HOUSES. Inhabited. Second Class.	HOUSES. Inhabited. Third Class.	HOUSES. Inhabited. Fourth Class.	HOUSES. Uninhabited.
CONNAUGHT PROVINCE—*continued.*												
MAYO COUNTY.												
195. Ballina Union.		£ s d.										
Holdings not exceeding £4 in value,	1,362	3,491 9 6	1,313	3,276	3,499	6,775	1,305	8	124	1,158	20	30
do. above £4 and not exceeding £10	1,443	9,290 14 8	1,402	3,300	3,300	7,700	1,402	3	313	1,067	19	24
do. above £10 and not exceeding £15	370	4,565 15 6	353	1,106	1,100	2,206	353	3	149	197	4	14
do. above £15 and not exceeding £20	136	2,387 11 0	132	393	369	762	132	3	73	55	1	6
do. above £20 and not exceeding £30	117	2,851 4 0	130	362	394	756	128	5	83	39	1	19
do. above £30 and not exceeding £40	50	1,701 9 2	46	122	120	242	46	5	33	8	.	4
do. above £40 and not exceeding £50	30	1,324 5 6	20	86	88	174	26	4	19	3	.	5
do. above £50 and not exceeding £100	68	4,789 2 0	59	151	157	308	59	12	31	15	1	14
do. above £100 and not exceeding £200	50	4,124 1 0	79	201	208	409	79	13	25	40	1	15
do. above £200 and not exceeding £300	4	941 15 0	15	38	36	74	15	2	6	7	.	1
do. above £300 in value,	6	3,254 11 0	121	280	335	615	121	11	74	36	.	4
Total,	3,616	38,731 18 6	3,676	9,915	10,106	20,021	3,666	64	930	2,625	47	136
196. Ballinrobe Union.												
Holdings not exceeding £4 in value,	1,365	3,177 0 10	1,256	2,711	2,970	5,681	1,256	1	285	932	58	22
do. above £4 and not exceeding £10	1,411	9,303 6 6	1,352	3,387	3,361	6,748	1,350	11	620	707	12	18
do. above £10 and not exceeding £15	461	5,656 14 0	444	1,222	1,213	2,435	444	7	281	151	5	3
do. above £15 and not exceeding £20	199	3,525 15 6	195	600	604	1,204	195	5	144	45	1	0
do. above £20 and not exceeding £30	131	3,172 6 0	122	353	369	722	121	7	79	35	.	8
do. above £30 and not exceeding £40	67	2,333 15 0	61	154	162	316	61	3	41	16	1	3
do. above £40 and not exceeding £50	36	1,598 15 6	37	76	95	171	37	4	23	9	1	2
do. above £50 and not exceeding £100	81	5,706 5 6	67	145	173	316	67	16	31	19	1	8
do. above £100 and not exceeding £200	61	8,443 12 6	79	136	205	391	79	20	43	16	.	9
do. above £200 and not exceeding £300	18	4,398 14 0	29	71	67	158	29	4	13	12	.	4
do. above £300 in value,	19	10,158 6 0	61	226	232	458	61	14	38	29	.	18
Total,	3,849	57,474 15 4	3,723	9,131	9,471	18,602	3,720	92	1,578	1,971	79	104
197. Belmullet Union.												
Holdings not exceeding £4 in value,	1,700	3,571 19 4	1,698	4,550	4,907	9,457	1,695	3	125	1,410	157	20
do. above £4 and not exceeding £10	378	2,287 8 10	378	1,146	1,209	2,355	678	5	46	318	9	10
do. above £10 and not exceeding £15	56	691 6 8	55	175	187	362	54	4	24	24	2	4
do. above £15 and not exceeding £20	26	435 6 0	24	79	72	151	23	3	8	11	1	3
do. above £20 and not exceeding £30	31	767 6 0	31	96	89	185	31	6	7	15	3	6
do. above £30 and not exceeding £40	11	391 2 0	17	50	36	86	16	6	7	3	.	.
do. above £40 and not exceeding £50	4	180 10 0	6	14	14	28	6	.	3	3	.	.
do. above £50 and not exceeding £100	10	744 18 0	13	47	36	83	13	6	4	6	.	1
do. above £100 and not exceeding £200	3	383 15 0	4	15	18	33	4	1	.	3	.	.
do. above £200 and not exceeding £300	2	476 16 0	11	29	28	57	11	1	3	4	3	.
do. above £300 in value,	.	.	.	.	.	.	.	.	.	.		
Total,	2,221	9,930 11 10	2,237	6,201	6,596	12,797	2,231	32	227	1,797	175	41

Printed image digitised by the University of Southampton Library Digitisation Unit

with the POPULATION, HOUSES, &c., on the HOLDINGS of each CLASS of RATEABLE VALUATION; also the Number to SIZE—*continued.*

No of Out-offices and Farm steadings.	Area in Statute Acres.	NUMBER AND SIZE OF HOLDINGS IN STATUTE ACRES. Not exceeding 1 Acre.	Above 1 and not exceeding 5 Acres	Above 5 and not exceeding 10 Acres.	Above 10 and not exceeding 15 Acres.	Above 15 and not exceeding 20 Acres.	Above 20 and not exceeding 30 Acres.	Above 30 and not exceeding 50 Acres	Above 50 and not exceeding 100 Acres.	Above 100 and not exceeding 200 Acres.	Above 200 and not exceeding 500 Acres.	Above 500 Acres.	Total No of Holdings.	PROVINCES, COUNTIES, POOR LAW UNIONS AND CLASSIFICATION OF HOLDINGS ACCORDING TO RATEABLE VALUATION.
														CONNAUGHT PROVINCE—*continued.*
														MAYO COUNTY.
														195. Ballina Union.
2,243	12,379	22	243	532	210	133	98	41	23	9	1	.	1,362	Holdings not exceeding £4 in value.
3,553	40,378	1	24	285	361	312	227	115	64	34	18	1	1,448	do above £4 and not exceeding £10 „
1,253	16,034	.	2	7	26	72	136	80	27	6	10	4	370	do. above £10 and not exceeding £15 „
514	5,800	.	.	.	1	8	41	82	20	2	2	.	136	do. above £15 and not exceeding £20 „
447	8,292	.	.	1	4	3	6	56	40	1	4	2	117	do above £20 and not exceeding £30 „
236	3,269	.	.	.	.	.	1	16	28	5	.	.	50	do. above £30 and not exceeding £40 „
139	2,455	.	.	.	.	1	.	5	19	4	1	.	30	do. above £40 and not exceeding £50 „
309	9,626	.	.	.	1	.	.	3	15	40	9	.	68	do. above £50 and not exceeding £100 „
302	7,302	.	.	.	.	.	1	1	3	13	12	.	30	do. above £100 and not exceeding £200 „
36	1,550	.	.	.	.	.	.	.	.	.	4	.	4	do. above £200 and not exceeding £300 „
342	5,360	.	.	.	.	.	.	.	1	.	1	6	5	do. above £300 in value.
9,531	118,975	23	269	876	603	529	510	379	240	114	62	13	3,618	Total.
														196. Ballinrobe Union.
2,239	13,732	71	403	497	200	79	78	23	14	.	.	.	1,365	Holdings not exceeding £4 in value.
3,713	24,588	3	50	439	430	248	166	50	17	.	1	2	1,411	do. above £4 and not exceeding £10 „
1,502	12,690	.	2	13	80	107	139	54	13	1	1	1	461	do. above £10 and not exceeding £15 „
727	8,465	.	.	1	5	11	88	75	15	3	.	1	199	do. above £15 and not exceeding £20 „
511	7,090	.	1	.	1	8	23	69	23	3	1	2	131	do. above £20 and not exceeding £30 „
232	5,060	.	.	.	.	1	2	16	37	3	3	.	57	do. above £30 and not exceeding £40 „
174	3,674	.	.	.	.	.	1	2	31	1	.	1	36	do. above £40 and not exceeding £50 „
372	10,257	.	.	.	.	.	.	4	27	41	9	.	81	do. above £50 and not exceeding £100 „
369	15,028	.	.	.	.	.	.	.	2	23	33	3	61	do. above £100 and not exceeding £200 „
135	6,920		.	.	.	.	.	1	.	.	15	2	18	do. above £200 and not exceeding £300 „
509	15,627	.	.	.	.	.	.	.			5	14	19	do. above £300 in value.
10,513	123,140	79	456	950	716	454	547	294	179	80	68	26	3,549	Total.
														197. Belmullet Union.
1,441	32,156	7	181	639	364	235	135	63	44	12	16	1	1,700	Holdings not exceeding £4 in value.
556	27,157	.	4	55	56	65	55	62	31	16	25	9	378	do. above £4 and not exceeding £10 „
152	7,720		2	1	2	3	9	12	13	5	3	6	56	do. above £10 and not exceeding £15 „
65	6,005		.	1	.	2	2	5	10	2	1	3	26	do. above £15 and not exceeding £20 „
90	18,791	.	.	.	1	.	.	3	7	5	7	8	31	do. above £20 and not exceeding £30 „
52	6,360	.	.	.	.	.	.	1	4	1	.	5	11	do. above £30 and not exceeding £40 „
12	3,317	.	.	.	.	.	.	.	2	.	.	2	4	do. above £40 and not exceeding £50 „
92	10,795	.	.	.	.	.	.	.	1		5	4	10	do. above £50 and not exceeding £100 „
19	1,770	.	.	.	.	.	.	.	.	.	2	1	3	do. above £100 and not exceeding £200 „
13	2,910	.	.	.	.	.	.	.	.	.	.	2	2	do. above £200 and not exceeding £300 „
	.		.	.		.	.		.	.	.	.		do. above £300 in value.
2,498	116,990	7	190	696	423	305	201	146	112	41	59	41	2,221	Total.

Printed image digitised by the University of Southampton Library Digitisation Unit

TABLE 62.—Showing the Number of AGRICULTURAL HOLDINGS, classified according to RATEABLE VALUATION, of HOLDINGS according

PROVINCES COUNTIES, POOR LAW UNIONS AND CLASSIFICATION OF HOLDINGS ACCORDING TO RATEABLE VALUATION.	Number of Holdings	Rateable Valuation	POPULATION. No. of Families	POPULATION. Persons. Males	POPULATION. Persons. Females.	POPULATION. Persons. Total.	HOUSES. Inhabited. Total.	HOUSES. Inhabited. First Class.	HOUSES. Inhabited. Second Class.	HOUSES. Inhabited. Third Class.	HOUSES. Inhabited. Fourth Class.	HOUSES. Uninhabited.
CONNAUGHT PROVINCE—*continued.*												
MAYO COUNTY—*continued.*												
198. Castlebar Union.		£ s. d.										
Holdings not exceeding £4 in value, .	1,799	4,929 18 11	1,733	3 957	4,383	8,340	1,733	9	237	1,460	27	24
do. above £4 and not exceeding £10 ,,	1,961	12,345 6 4	2,000	5,210	5,374	10,584	1,999	8	647	1,315	20	25
do. above £10 and not exceeding £15 ,,	279	3,415 1 6	295	804	763	1,567	283	5	143	132	3	10
do. above £15 and not exceeding £20 ,,	92	1,584 0 6	99	265	290	555	99	2	55	39	3	4
do. above £20 and not exceeding £30 ,,	86	2,158 13 6	85	225	204	429	83	2	55	25	1	8
do. above £30 and not exceeding £40 ,,	35	1,257 11 0	30	88	92	180	30	9	15	5	1	8
do. above £40 and not exceeding £50 ,,	16	723 10 0	21	59	50	109	21	5	9	6	1	3
do. above £50 and not exceeding £100 ,,	63	4,305 3 0	71	166	160	326	71	8	35	26	2	19
do. above £100 and not exceeding £200 ,,	34	4,895 14 0	55	181	185	366	51	9	21	19	2	8
do. above £200 and not exceeding £300 ,,	7	1,646 13 5	29	72	63	135	29	5	17	7	.	3
do. above £300 in value, . . .	11	4,878 4 0	58	141	151	292	58	8	29	19	2	11
Total, ...	4,383	42,139 18 2	4,476	11,168	11,715	22,883	4,457	70	1,263	3,053	71	123
199. Claremorris Union.												
Holdings not exceeding £4 in value, .	1,422	3,776 12 6	1,418	3.323	3,435	6,758	1,417	4	431	974	8	22
do. above £4 and not exceeding £10 ,,	1,967	12,447 7 9	2,016	6,532	5,657	11,189	2,012	7	1,042	950	13	18
do. above £10 and not exceeding £15 ,,	376	4,531 11 0	399	1,138	1,102	2,240	399	4	272	118	5	7
do. above £15 and not exceeding £20 ,,	132	2,285 9 0	142	400	426	826	142	5	97	38	2	8
do. above £20 and not exceeding £30 ,,	76	1,883 3 6	74	214	208	422	75	2	56	16	1	4
do. above £30 and not exceeding £40 ,,	42	1,443 14 0	42	111	101	212	41	3	28	10	.	6
do. above £40 and not exceeding £50 ,,	20	863 10 0	21	47	48	95	21	1	13	7	.	3
do. above £50 and not exceeding £100 ,,	57	4,110 14 0	78	217	210	427	76	9	38	27	2	7
do. above £100 and not exceeding £200 ,,	20	2,597 13 0	33	94	90	184	33	4	20	9	.	3
do. above £200 and not exceeding £300 ,,	9	2,200 5 0	26	70	95	165	25	3	14	8	.	10
do. above £300 in value, . . .	8	4,563 14 8	33	104	90	194	33	4	20	9	.	5
Total, ...	4,129	40,703 14 5	4,282	11,250	11,462	22,712	4,274	46	2,031	2,166	31	99
200. Killala Union,												
Holdings not exceeding £4 in value,	326	877 12 3	296	796	762	1,558	296	1	40	246	9	4
do. above £4 and not exceeding £10 ,,	563	3,829 5 0	518	1,526	1,570	3,096	548	.	138	402	8	2
do. above £10 and not exceeding £15 ,,	202	2,481 13 5	189	570	534	1,104	187	2	101	82	2	3
do. above £15 and not exceeding £20 ,,	77	1,353 7 0	82	245	231	476	80	5	50	24	1	2
do. above £20 and not exceeding £30 ,,	74	1,796 16 0	65	199	193	392	65	4	34	26	1	4
do. above £30 and not exceeding £40 ,,	22	786 15 10	26	63	74	137	26	4	15	6	1	2
do. above £40 and not exceeding £50 ,,	20	914 18 0	23	56	72	128	23	2	12	9	.	2
do. above £50 and not exceeding £100 ,,	35	2,477 8 0	26	83	70	153	26	6	9	11	.	7
do. above £100 and not exceeding £200 ,,	16	2,214 15 6	33	88	83	171	33	10	8	14	1	7
do. above £200 and not exceeding £300 ,,	5	1,158 10 0	12	25	21	46	12	5	4	2	1	3
do. above £300 in value, . . .	4	1,405 5 0	16	42	42	84	15	5	7	3	.	.
Total, ...	1,344	19,296 9 3	1,316	3,693	3,652	7,345	1,311	44	418	825	24	30

Printed image digitised by the University of Southampton Library Digitisation Unit

with the POPULATION, HOUSES, &c., on the HOLDINGS of each CLASS of RATEABLE VALUATION; also the Number to SIZE—*continued.*

No of Out-offices and Farm steadings.	Area in Statute Acres.	NUMBER AND SIZE OF HOLDINGS IN STATUTE ACRES: Not exceeding 1 Acre.	Above 1 and not exceeding 5 Acres.	Above 5 and not exceeding 10 Acres	Above 10 and not exceeding 15 Acres.	Above 15 and not exceeding 20 Acres.	Above 20 and not exceeding 30 Acres	Above 30 and not exceeding 50 Acres.	Above 50 and not exceeding 100 Acres	Above 100 and not exceeding 200 Acres	Above 200 and not exceeding 500 Acres.	Above 500 Acres.	Total No of Holdings.	PROVINCES, COUNTIES, POOR LAW UNIONS AND CLASSIFICATION OF HOLDINGS ACCORDING TO RATEABLE VALUATION.
														CONNAUGHT PROVINCE—*continued.*
														MAYO COUNTY—*continued.*
														198. Castlebar Union
3,055	22,803	79	250	732	335	197	124	49	26	7	.	.	1,799	Holdings not exceeding £4 in value.
4,949	39,628	4	37	414	562	461	233	114	67	13	5	1	1,961	do. above £4 and not exceeding £10 ,,
874	9,085	2	3	5	23	57	111	51	22	2	3	.	279	do. above £10 and not exceeding £15 ,,
334	4,538	.	.	1	4	8	21	30	18	9	1	.	92	do. above £15 and not exceeding £20 ,,
391	4,905	1	.	1	.	.	9	45	22	7	1	.	86	do. above £20 and not exceeding £30 ,,
174	2,495	.	.	1	.	1	3	4	22	4	.	.	35	do. above £30 and not exceeding £40 ,,
86	1,613	.	.	.	.	.	.	1	8	6	1	.	16	do. above £40 and not exceeding £50 ,,
223	10,185	.	.	.	.	.	1	1	14	34	12	1	63	do. above £50 and not exceeding £100 ,,
239	9,077	.	.	1	.	.	.	.	1	5	24	3	34	do. above £100 and not exceeding £200 ,,
122	3,129	.	.	.	.	.	.	.	.	.	5	2	7	do. above £200 and not exceeding £300 ,,
331	8,480	.	.	.	.	.	.	.	.	1	1	9	11	do. above £300 in value.
10,693	115,968	86	290	1,155	924	724	552	295	200	88	53	16	4,383	Total.
														199. Claremorris Union.
3,206	15,882	43	262	540	317	177	68	41	2	2	.	.	1,422	Holdings not exceeding £4 in value.
6,364	38,735	3	14	231	545	556	410	174	31	2	1	.	1,967	do. above £4 and not exceeding £10 ,,
1,446	11,488	.	1	5	21	60	159	102	27	1	.	.	376	do. above £10 and not exceeding £15 ,,
589	5,121	.	.	.	4	10	33	61	22	2	.	.	132	do. above £15 and not exceeding £20 ,,
303	4,405	.	.	.	.	.	6	27	39	4	.	.	76	do. above £20 and not exceeding £30 ,,
200	3,291	.	.	.	.	.	1	8	26	6	1	.	42	do. above £30 and not exceeding £40 ,,
79	1,763	.	.	.	.	.	.	2	11	7	.	.	20	do. above £40 and not exceeding £50 ,,
329	7,783	.	.	.	1	.	1	2	15	30	8	.	57	do. above £50 and not exceeding £100 ,,
141	5,204	.	.	.	.	.	.	.	.	6	14	.	20	do. above £100 and not exceeding £200 ,,
113	3,636	.	.	.	.	.	.	.	.	.	7	2	9	do. above £200 and not exceeding £300 ,,
172	7,311	.	.	.	.	.	.	.	.	.	1	7	8	do. above £300 in value.
12,339	104,609	46	277	746	888	803	678	417	173	60	32	9	4,129	Total.
														200. Killala Union.
479	4,134	11	101	104	40	35	21	6	5	2	1	.	326	Holdings not exceeding £4 in value.
1,400	26,593	1	4	102	116	134	106	39	26	8	17	10	503	do. above £4 and not exceeding £10 ,,
673	14,379	.	1	2	15	27	60	63	18	6	6	4	202	do. above £10 and not exceeding £15 ,,
290	4,198	.	.	.	1	3	10	37	20	4	2	.	77	do. above £15 and not exceeding £20 ,,
200	9,783	.	.	.	.	.	8	26	34	6	1	4	74	do. above £20 and not exceeding £30 ,,
98	5,657	.	.	.	.	.	2	2	12	3	.	3	22	do. above £30 and not exceeding £40 ,,
104	2,998	.	.	.		.	.	1	9	7	2	1	20	do. above £40 and not exceeding £50 ,,
143	12,184	.	.	.	.	.	.	.	8	20	4	3	35	do. above £50 and not exceeding £100 ,,
107	5,030	.	.	.	.	.	.	.	.	6	7	3	16	do. above £100 and not exceeding £200 ,,
102	1,939	.	.	.	.	.	.	.	.	.	4	1	5	do. above £200 and not exceeding £300 ,,
138	2,400	.	.	.	.	.	.	.	.	.	2	2	4	do. above £300 in value.
3,851	89,295	12	106	208	172	199	202	174	132	62	46	31	1,344	Total.

Printed image digitised by the University of Southampton Library Digitisation Unit

TABLE 62.—Showing the Number of AGRICULTURAL HOLDINGS, classified according to RATEABLE VALUATION, of HOLDINGS according

PROVINCES, COUNTIES, POOR LAW UNIONS AND CLASSIFICATION OF HOLDINGS ACCORDING TO RATEABLE VALUATION.	Number of Holdings.	Rateable Valuation.	POPULATION. No. of Families.	POPULATION. Persons. Males.	POPULATION. Persons. Females.	POPULATION. Persons. Total.	HOUSES. Inhabited. Total.	HOUSES. Inhabited. First Class.	HOUSES. Inhabited. Second Class.	HOUSES. Inhabited. Third Class.	HOUSES. Inhabited. Fourth Class.	HOUSES. Uninhabited.
CONNAUGHT PROVINCE—*continued.*												
MAYO COUNTY—*continued.*												
201. Swineford Union.		£ s. d.										
Holdings not exceeding £4 in value,	4,768	12,003 7 10	4,931	11,424	12,578	24,002	4,917	15	657	4,201	44	34
do. above £4 and not exceeding £10	2,476	14,915 4 0	2,566	6,516	7,090	13,606	2,556	9	576	1,952	21	37
do. above £10 and not exceeding £15	244	2,973 11 0	245	625	670	1,295	245	5	100	137	3	11
do. above £15 and not exceeding £20	77	1,329 16 0	86	216	223	439	66	3	31	52	.	.
do. above £20 and not exceeding £30	55	1,340 4 0	70	192	151	343	70	5	33	30	2	2
do. above £30 and not exceeding £40	23	700 17 0	27	70	66	138	27	2	13	10	2	4
do. above £40 and not exceeding £50	14	629 9 0	11	33	32	65	11	1	6	4	.	1
do. above £50 and not exceeding £100	25	1,732 11 0	38	86	103	189	38	13	9	14	2	2
do. above £100 and not exceeding £200	14	1,821 13 0	21	56	61	117	21	7	9	5	.	4
do. above £200 and not exceeding £300	2	534 11 0	5	12	19	31	2	2	.	.	.	1
do. above £300 in value,	.	.	.	.	.	.	.	.	.	.	.	.
Total,	7,700	38,071 3 10	8,000	19,230	20,995	40,225	7,975	62	1,434	6,405	74	36
202. Westport Union.												
Holdings not exceeding £4 in value,	3,125	6,011 0 3	3,040	7,755	7,945	15,700	2,997	9	508	2,435	45	66
do. above £4 and not exceeding £10	1,719	10,805 9 11	1,672	4,903	4,674	9,577	1,672	24	852	785	11	35
do. above £10 and not exceeding £15	302	3,691 14 6	291	978	955	1,933	289	9	210	70	.	20
do. above £15 and not exceeding £20	109	1,896 11 6	96	299	284	583	95	4	65	26	.	11
do. above £20 and not exceeding £30	96	2,371 7 0	105	276	296	572	105	17	58	29	1	6
do. above £30 and not exceeding £40	37	1,294 0 6	64	172	168	340	64	5	27	32	.	6
do. above £40 and not exceeding £50	18	806 9 0	29	77	74	151	27	4	15	6	.	3
do. above £50 and not exceeding £100	54	3,783 15 0	72	206	193	399	71	14	27	28	2	15
do. above £100 and not exceeding £200	22	3,253 5 0	47	127	135	262	47	11	26	10	.	10
do. above £200 and not exceeding £300	1	207 18 0	4	7	7	14	4	.	2	2	.	.
do. above £300 in value,	5	3,263 13 0	32	96	107	203	30	3	9	18	.	4
Total,	5,483	37,392 3 10	5,152	14,896	14,838	29,734	5,401	100	1,799	3,443	59	165
ROSCOMMON COUNTY.												
203. Athlone Union, part of (a)												
Holdings not exceeding £4 in value,	458	1,128 16 2	370	835	754	1,589	370	1	161	204	4	11
do. above £4 and not exceeding £10	952	6,379 18 0	891	2,249	2,084	4,333	891	1	573	313	4	19
do. above £10 and not exceeding £15	320	3,970 2 6	316	923	852	1,775	315	1	260	57	.	10
do. above £15 and not exceeding £20	139	2,427 3 6	130	398	342	740	130	4	106	19	1	10
do. above £20 and not exceeding £30	129	3,179 7 6	121	357	360	747	121	3	99	18	1	7
do. above £30 and not exceeding £40	52	1,803 6 0	56	105	141	309	56	2	42	11	1	5
do. above £40 and not exceeding £50	27	1,233 9 0	23	79	71	150	23	2	19	1	1	3
do. above £50 and not exceeding £100	54	3,616 4 0	62	174	363	537	61	9	42	10	.	9
do. above £100 and not exceeding £200	32	4,382 10 3	44	124	111	235	44	12	19	13	.	2
do. above £200 and not exceeding £300	7	1,618 14 0	16	43	33	76	15	5	8	2	.	1
do. above £300 in value,	4	1,457 10 0	13	41	37	76	13	3	7	3	.	.
Total,	2,174	31,199 0 11	2,044	5,421	5,146	10,569	2,042	43	1,330	651	12	77

(a) The remainder of the Union of Athlone is in the County of Westmeath.

Printed image digitised by the University of Southampton Library Digitisation Unit

with the POPULATION, HOUSES, &c., on the HOLDINGS of each CLASS of RATEABLE VALUATION; also the Number to SIZE—*continued.*

No of Out-offices and Farm-steadings	Area in Statute Acres.	NUMBER AND SIZE OF HOLDINGS IN STATUTE ACRES. Not exceeding 1 Acre.	Above 1 and not exceeding 5 Acres.	Above 5 and not exceeding 10 Acres.	Above 10 and not exceeding 15 Acres.	Above 15 and not exceeding 20 Acres.	Above 20 and not exceeding 30 Acres.	Above 30 and not exceeding 50 Acres.	Above 50 and not exceeding 100 Acres.	Above 100 and not exceeding 200 Acres.	Above 200 and not exceeding 500 Acres.	Above 500 Acres.	Total No of Holdings.	PROVINCES, COUNTIES, POOR LAW UNIONS AND CLASSIFICATION OF HOLDINGS ACCORDING TO RATEABLE VALUATION.
														CONNAUGHT PROVINCE—*continued.*
														MAYO COUNTY—*continued.*
														201. Swineford Union.
9,259	57,578	73	554	1,860	1,197	635	345	99	4	.	.	.	4,708	Holdings not exceeding £4 in value
6,233	47,743	2	14	339	650	659	533	199	29	3	.	.	2,478	do. above £4 and not exceeding £10
727	7,400	.	.	2	34	52	57	76	21	2	.	.	244	do. above £10 and not exceeding £15
274	3,033	.	.	1	.	14	21	23	17	1	.	.	77	do. above £15 and not exceeding £20
216	3,418	.	.	.	.	.	9	17	26	2	1	.	55	do. above £20 and not exceeding £30
61	1,799	.	.	.	.	1	1	4	13	3	1	.	23	do. above £30 and not exceeding £40
46	1,349	.	.	.	.	.	.	2	8	3	1	.	14	do. above £40 and not exceeding £50
156	4,804	.	.	.	.	.	.	.	2	16	6	1	25	do. above £50 and not exceeding £100
129	4,002	.	.	.	.	.	.	.	1	2	10	1	14	do. above £100 and not exceeding £200
42	1,291	.	.	.	.	.	.	.	.	.	1	1	2	do. above £200 and not exceeding £300
.	.	.	.	.	.	.	.	.	.	.	.	.	.	do. above £300 in value.
17,193	132,507	75	568	2,252	1,831	1,362	966	420	121	32	20	3	7,700	Total.
														202. Westport Union.
3,453	49,037	49	933	980	363	232	223	181	118	33	8	.	3,125	Holdings not exceeding £4 in value.
3,947	70,768	6	22	204	301	331	333	264	137	80	29	12	1,719	do. above £4 and not exceeding £10
903	16,237	2	3	6	26	34	95	37	31	9	6	3	302	do. above £10 and not exceeding £15
324	25,828	.	1	2	.	6	16	38	19	4	8	15	109	do. above £15 and not exceeding £20
334	16,292	.	2	1	3	1	6	27	31	11	4	10	96	do. above £20 and not exceeding £30
206	22,484	.	.	1	.	.	1	2	10	6	5	12	37	do. above £30 and not exceeding £40
32	12,940	.	.	.	.	.	.	1	7	4	1	5	13	do. above £40 and not exceeding £50
313	31,096	.	.	1	.	.	1	.	11	11	16	14	54	do. above £50 and not exceeding £100
247	9,385	.	1	.	.	.	.	.	.	2	14	5	22	do. above £100 and not exceeding £200
12	549	.	.	.	.	.	.	.	.	.	.	1	1	do. above £200 and not exceeding £300
115	31,944	.	.	.	.	.	.	.	.	.	.	5	5	do. above £300 in value.
19,066	286,560	57	962	1,195	693	604	680	600	364	160	91	82	5,483	Total.
														ROSCOMMON COUNTY.
														203. Athlone Union, part of (*a*)
799	3,143	36	154	204	43	16	3	2	.	.	.	.	458	Holdings not exceeding £4 in value.
2,691	15,762	1	18	183	300	257	156	35	2	.	.	.	952	do. above £4 and not exceeding £10
1,119	9,232	.	.	6	12	52	136	104	10	.	.	.	320	do. above £10 and not exceeding £15
569	5,295	.	1	.	2	7	37	71	21	.	.	.	139	do. above £15 and not exceeding £20
521	7,425	.	.	1	.	.	5	47	72	3	1	.	129	do. above £20 and not exceeding £30
246	3,593	.	.	.	.	1	1	10	32	8	.	.	52	do. above £30 and not exceeding £40
135	2,710	.	.	.	.	.	.	2	15	10	.	.	27	do. above £40 and not exceeding £50
316	3,462	.	.	.	.	.	.	.	12	34	7	1	54	do. above £50 and not exceeding £100
243	9,464	.	.	.	.	.	.	1	1	8	18	4	32	do. above £100 and not exceeding £200
91	3,128	.	.	.	.	.	.	.	.	.	5	2	7	do. above £200 and not exceeding £300
92	2,755	.	.	.	.	.	.	.	.	.	.	4	4	do. above £300 in value.
6,822	71,269	37	173	394	357	333	338	272	165	63	31	11	2,174	Total.

Printed image digitised by the University of Southampton Library Digitisation Unit

TABLE 62.—Showing the Number of AGRICULTURAL HOLDINGS, classified according to RATEABLE VALUATION, of HOLDINGS according

PROVINCES, COUNTIES, POOR LAW UNIONS AND CLASSIFICATION OF HOLDINGS ACCORDING TO RATEABLE VALUATION.	Number of Holdings.	Rateable Valuation.	POPULATION. No. of Families.	POPULATION. Persons. Males.	POPULATION. Persons. Females.	POPULATION. Persons. Total.	HOUSES. Inhabited. Total.	HOUSES. Inhabited. First Class.	HOUSES. Inhabited. Second Class.	HOUSES. Inhabited. Third Class.	HOUSES. Inhabited. Fourth Class.	HOUSES. Uninhabited.
CONNAUGHT PROVINCE—*continued.*												
ROSCOMMON COUNTY—*continued.*												
204. Ballinasloe Union, part of (a).		£ s. d.										
Holdings not exceeding £4 in value,	128	338 1 4	107	255	246	501	107	.	40	64	3	1
do. above £4 and not exceeding £10	343	2,335 16 0	330	962	936	1,898	330	.	199	129	2	7
do. above £10 and not exceeding £15	78	968 19 0	80	267	223	490	80	.	55	25		3
do. above £15 and not exceeding £20	42	728 6 9	39	129	119	248	39	1	29	9	.	1
do. above £20 and not exceeding £30	23	548 18 0	20	59	53	112	20	.	16	4	.	5
do. above £30 and not exceeding £40	11	378 13 0	8	33	32	65	8	1	6	1	.	1
do. above £40 and not exceeding £50	10	454 5 0	11	33	32	65	11	2	5	3	1	1
do. above £50 and not exceeding £100	13	918 18 0	20	72	52	124	20	.	20	.	.	4
do. above £100 and not exceeding £200	5	768 10 0	12	23	28	51	12	4	3	5	.	2
do. above £200 and not exceeding £300	2	458 7 0	5	11	14	25	5	.	5	.	.	1
do. above £300 in value,	4	2,090 10 0	23	61	55	116	23	4	12	7		4
Total,	659	9,989 4 1	655	1,905	1,790	3,695	655	12	390	247	6	30
205 Boyle Union, part of (b).												
Holdings not exceeding £4 in value,	399	2,062 9 0	759	1,624	1,527	3,151	757	7	318	416	16	38
do. above £4 and not exceeding £10	1,303	8,592 5 0	1,216	3,035	2,957	5,992	1,216	12	747	448	9	39
do. above £10 and not exceeding £15	408	4,976 12 3	394	953	1,014	1,967	394	13	274	105	2	14
do. above £15 and not exceeding £20	160	2,639 5 0	160	438	421	859	157	6	117	32	2	14
do. above £20 and not exceeding £30	130	3,168 12 5	129	353	315	668	129	12	85	26	6	16
do. above £30 and not exceeding £40	36	1,250 12 0	40	94	95	189	40	4	21	13	2	4
do. above £40 and not exceeding £50	31	1,413 17 0	33	75	77	152	31	5	20	6	.	3
do. above £50 and not exceeding £100	69	4,930 12 0	78	186	197	383	76	13	36	24	3	12
do. above £100 and not exceeding £200	29	3,984 12 0	43	96	118	214	43	11	20	12	.	4
do. above £200 and not exceeding £300	11	2,541 5 0	22	43	62	105	21	4	14	3	.	2
do. above £300 in value,	6	3,026 11 0	54	150	141	291	54	10	40	4	.	7
Total,	3,072	38,586 43 1	2,928	7,047	6,924	13,971	2,918	97	1,692	1,039	40	153
206. Carrick on Shannon Union, part of (c)												
Holdings not exceeding £4 in value,	205	437 18 0	175	326	325	651	172	1	73	96	2	4
do. above £4 and not exceeding £10	509	3,649 10 10	499	1,227	1,159	2,386	499	.	362	133	4	5
do. above £10 and not exceeding £15	218	2,698 19 0	211	547	521	1,068	211	5	173	32	1	5
do. above £15 and not exceeding £20	79	1,383 7 0	83	217	197	414	83	.	73	10	.	6
do. above £20 and not exceeding £30	87	2,132 10 0	91	239	262	501	91	4	74	12	1	7
do. above £30 and not exceeding £40	33	1,103 11 0	41	112	105	217	41	4	29	6	2	2
do. above £40 and not exceeding £50	12	548 0 0	26	51	53	104	25	.	15	9	1	.
do. above £50 and not exceeding £100	52	3,736 1 0	65	159	160	319	64	11	39	14	.	14
do. above £100 and not exceeding £200	21	2,663 10 0	53	114	100	214	53	9	26	17	1	6
do. above £200 and not exceeding £300	3	659 10 0	8	14	18	32	8	1	4	2	1	1
do. above £300 in value,	6	3,013 8 0	39	101	107	208	39	6	16	16	1	6
Total,	1,225	22,031 4 10	1,291	3,107	3,007	6,114	1,286	41	884	347	14	54

(a) The remainder of the Union of Ballinasloe is in the County of Galway.
(b) The remainder of the Union of Boyle is in the County of Sligo.
(c) The remainder of the Union of Carrick on-Shannon is in the County of Leitrim.

Printed image digitised by the University of Southampton Library Digitisation Unit

with the POPULATION, HOUSES, &c., on the HOLDINGS of each CLASS of RATEABLE VALUATION; also the Number to SIZE—*continued.*

No of Out-offices and farm steadings	Area in Statute Acres.	NUMBER AND SIZE OF HOLDINGS IN STATUTE ACRES. Not exceeding 1 Acre	Above 1 and not exceeding 5 Acres.	Above 5 and not exceeding 10 Acres.	Above 10 and not exceeding 15 Acres.	Above 15 and not exceeding 20 Acres	Above 20 and not exceeding 30 Acres.	Above 30 and not exceeding 50 Acres	Above 50 and not exceeding 100 Acres.	Above 100 and not exceeding 200 Acres.	Above 200 and not exceeding 500 Acres.	Above 500 Acres.	Total No of Holdings.	PROVINCES, COUNTIES, POOR LAW UNIONS AND CLASSIFICATION OF HOLDINGS ACCORDING TO RATEABLE VALUATION.
														CONNAUGHT PROVINCE—*continued.*
														ROSCOMMON COUNTY—*continued.*
														204. Ballinasloe Union, part of (*a*).
274	1,455	7	27	46	26	12	5	3	2	.	.	.	128	Holdings not exceeding £4 in value
1,134	7,063	.	3	28	72	95	107	36	2	.	.	.	343	do. above £4 and not exceeding £10 „
344	2,895	.	.	.	3	5	18	41	10	1	.	.	78	do. above £10 and not exceeding £15 „
166	1,908	.	.	.	.	1	9	19	13	,	.	.	42	do. above £15 and not exceeding £20 „
76	1,314	.	1	.	.	1	,	8	13	,	.	.	23	do. above £20 and not exceeding £30 „
47	1,100	.	.	.	.	,	1	1	6	2	1	.	11	do. above £30 and not exceeding £40 „
67	1,291	.	.	.	.	.	.	.	4	5	1	.	10	do. above £40 and not exceeding £50 „
84	2,430	.	.	.	.	.		.	.	9	4	.	13	do. above £50 and not exceeding £100 „
57	1,820	.	.	.	.	.	.	.	.	2	.	3	5	do. above £100 and not exceeding £200 ,
31	1,272	.	.	.	.	.	.	.	.	.	1	1	2	do. above £200 and not exceeding £300 „
113	4,899	.	.	.	.	.	.	.	.	.	.	4	4	do. above £300 in value.
2,393	27,447	7	31	74	101	114	140	108	50	19	7	8	659	Total.
														205 Boyle Union, part of (*b*).
1,500	7,847	73	250	319	142	66	27	18	2	1	1	.	899	Holdings not exceeding £4 in value.
3,247	22,363	4	21	261	363	350	209	87	7	1	.	.	1,303	do. above £4 and not exceeding £10 „
1,231	10,477	2	3	9	81	103	169	79	12	.	.	.	408	do. above £10 and not exceeding £15 „
596	4,989	,	2	2	2	16	47	71	8	2	.	.	150	do. above £15 and not exceeding £20 „
523	5,346	.	1	.	.	4	26	77	20	2	.	.	130	do. above £20 and not exceeding £30 „
153	2,027	.	.	.	,	.	1	14	21	.	.	.	36	do. above £30 and not exceeding £40 „
143	2,213	.	.	.	.	1	.	6	20	4	.	.	31	do. above £40 and not exceeding £50 „
331	7,074	.	.	.	.	.	.	.	38	31	.	.	69	do. above £50 and not exceeding £100 „
275	5,330	.	.	.	.	.	.	.	.	18	11	.	29	do. above £100 and not exceeding £200 „
108	2,936	.	.	.	.	.	.	.	.	2	9	.	11	do. above £200 and not exceeding £300 „
244	4,241	.	.	.					.	.	2	4	6	do. above £300 in value.
8,506	74,843	79	277	591	538	540	479	352	128	61	23	4	3,072	Total.
														206. Carnock on Shannon Union, part of (*c*)
234	1,299	45	53	67	33	6	1	.	.	.	.	.	205	Holdings not exceeding £4 in value
1,282	7,464	.	9	115	199	121	59	6	.	.	.	.	509	do. above £4 and not exceeding £10 „
636	4,737	1	.	4	25	87	77	24	.	.	.	.	218	do. above £10 and not exceeding £15 „
299	2,334	.	.	1	.	7	41	29	1	.	.	.	79	do. above £15 and not exceeding £20 „
378	3,478	.	.	1	2	2	20	44	18	.	.	.	87	do. above £20 and not exceeding £30 „
179	1,842	.	.	.	.	.	2	11	19	1	.	.	33	do. above £30 and not exceeding £40 „
95	835	.	.	.	.	.	.	1	9	2	.	.	12	do. above £40 and not exceeding £50 „
330	5,355	.	.	.	.	.	.	1	28	23	.	.	52	do. above £50 and not exceeding £100 „
222	4,139	.	.	.	.	.	.	.	.	12	9	.	21	do. above £100 and not exceeding £200 „
29	357	.	.	.	.	.	.	.	.	.	3	.	3	do. above £200 and not exceeding £300 „
174	4,219	.	.	.		.	.	.	.	.	1	5	6	do. above £300 in value.
3,968	36,609	46	62	188	259	223	200	116	75	38	13	5	1,225	Total.

Printed image digitised by the University of Southampton Library Digitisation Unit

TABLE 62.—Showing the Number of AGRICULTURAL HOLDINGS, classified according to RATEABLE VALUATION, of HOLDINGS according

PROVINCES COUNTIES, POOR LAW UNIONS AND CLASSIFICATION OF HOLDINGS ACCORDING TO RATEABLE VALUATION.	Number of Holdings	Rateable Valuation.	POPULATION. No of Families	POPULATION. Persons. Males	POPULATION. Persons. Females.	POPULATION. Persons. Total.	HOUSES. Inhabited. Total	HOUSES. Inhabited. First Class.	HOUSES. Inhabited. Second Class.	HOUSES. Inhabited. Third Class.	HOUSES. Inhabited. Fourth Class	HOUSES. Uninhabited.
CONNAUGHT PROVINCE—*continued.*												
ROSCOMMON COUNTY—*continued.*												
207. Castlereagh Union.		£ s. d.										
Holdings not exceeding £4 in value, .	2,798	6,974 19 6	2,742	5,951	6,201	12,152	2,739	2	765	1,926	46	41
do. above £4 and not exceeding £10 „	2,336	14,320 0 10	2,387	5,924	5,903	11,827	2,386	4	1,176	1,186	20	33
do. above £10 and not exceeding £15 „	406	5,079 9 0	423	1,100	1,057	2,157	419	9	271	134	5	14
do. above £15 and not exceeding £20 „	143	2,553 6 6	137	395	379	774	137	3	102	25	2	6
do. above £20 and not exceeding £30 „	119	2,886 19 0	130	312	331	643	130	6	89	34	1	7
do. above £30 and not exceeding £40 „	63	2,207 12 0	67	196	164	360	67	7	42	17	1	3
do. above £40 and not exceeding £50 „	24	1,084 5 0	27	51	58	109	97	5	15	6	1	2
do. above £50 and not exceeding £100 „	84	5,918 18 0	107	357	325	682	107	14	64	28	1	7
do. above £100 and not exceeding £200 „	65	9,429 3 0	110	284	300	584	109	16	57	34	2	5
do. above £200 and not exceeding £300 „	23	5,397 10 0	50	141	124	265	50	5	25	20	.	.
do above £300 in value, . . .	24	11,119 1 0	104	232	280	512	102	15	67	17	3	14
Total, ...	6,085	66,971 3 10	6,284	14,943	15,122	30,005	6,273	91	2,673	3,427	82	132
208. Roscommon Union												
Holdings not exceeding £4 in value, .	555	1,331 1 0	485	954	852	1,806	465	3	236	235	11	11
do. above £4 and not exceeding £10 „	1,013	6,947 6 3	948	2,355	2,138	4,493	943	8	752	187	1	10
do. above £10 and not exceeding £15 „	398	4,952 9 0	376	987	969	1,956	376	1	325	49	1	9
do. above £15 and not exceeding £20 „	187	3,249 15 0	178	474	459	933	178	3	157	17	1	8
do. above £20 and not exceeding £30 „	202	4,869 17 0	190	526	488	1,014	190	4	171	15	.	13
do. above £30 and not exceeding £40 „	65	2,235 12 0	65	181	156	337	58	4	50	4	.	2
do. above £40 and not exceeding £50 „	44	1,929 17 6	43	110	105	215	43	3	31	7	2	7
do. above £50 and not exceeding £100 „	114	8,296 15 0	133	344	359	703	131	15	79	35	2	8
do. above £100 and not exceeding £200 „	78	10,865 18 0	105	289	270	559	105	11	65	27	2	15
do. above £200 and not exceeding £300 „	27	6,615 5 0	69	170	188	358	67	10	39	18	.	5
do. above £300 in value, . . .	15	8,067 8 0	73	160	180	340	73	13	37	23	.	10
Total, ...	2,698	59,361 3 9	2,665	6,550	6,164	12,714	2,654	75	1,942	617	20	111
209 Strokestown Union,												
Holdings not exceeding £4 in value,	644	1,577 14 6	596	1,266	1,228	2,494	583	2	236	288	12	20
do. above £4 and not exceeding £10 „	1,306	9,014 1 7	1,272	2,887	2,783	5,670	1,269	3	395	361	10	24
do. above £10 and not exceeding £15 „	471	5,760 9 0	483	1,192	1,209	2,401	482	6	387	86	3	16
do. above £15 and not exceeding £20 „	195	3,374 4 0	194	499	505	1,004	193	2	155	34	2	15
do. above £20 and not exceeding £30 „	148	3,578 5 6	147	346	363	709	145	4	109	27	5	7
do. above £30 and not exceeding £40 „	58	2,026 5 0	53	140	134	274	53	2	45	5	1	8
do. above £40 and not exceeding £50 „	42	1,886 2 0	42	111	122	233	42	3	31	3	.	4
do. above £50 and not exceeding £100 „	61	4,285 0 0	75	175	168	343	74	12	40	21	1	9
do. above £100 and not exceeding £200 „	43	5,846 6 0	62	136	134	270	62	9	38	14	1	5
do. above £200 and not exceeding £300 „	10	2,596 0 0	40	96	97	193	39	8	16	15	.	7
do. above £300 in value, . . .	15	8,262 19 0	66	154	142	296	66	7	36	23	.	11
Total, ...	2,993	48,207 6 7	3,030	7,002	6,885	13,887	3,013	58	2,038	882	35	123

Printed image digitised by the University of Southampton Library Digitisation Unit

with the POPULATION, HOUSES, &c., on the HOLDINGS of each CLASS of RATEABLE VALUATION; also the Number to SIZE—*continued.*

No. of Out-offices and Farm-steadings	Area in Statute Acres.	NUMBER AND SIZE OF HOLDINGS IN STATUTE ACRES. Not exceeding 1 Acre.	Above 1 and not exceeding 5 Acres	Above 5 and not exceeding 10 Acres	Above 10 and not exceeding 15 Acres.	Above 15 and not exceeding 20 Acres	Above 20 and not exceeding 30 Acres	Above 30 and not exceeding 50 Acres	Above 50 and not exceeding 100 Acres.	Above 100 and not exceeding 200 Acres.	Above 200 and not exceeding 500 Acres.	Above 500 Acres	Total No of Holdings.	PROVINCES, COUNTIES, POOR LAW UNIONS AND CLASSIFICATION OF HOLDINGS ACCORDING TO RATEABLE VALUATION.
														CONNAUGHT PROVINCE—*continued.*
														ROSCOMMON COUNTY—*continued.*
														207. Castlereagh Union.
4,892	28,764	79	564	1,170	520	263	139	33	4	5	1	.	2,798	Holdings not exceeding £4 in value.
5,496	40,306	5	27	518	680	555	369	156	24	2	.	.	2,336	do. above £4 and not exceeding £10
1,230	10,915	.	6	5	45	108	140	80	21	1	.	.	406	do. above £10 and not exceeding £15
458	4,862	.	1	2	3	13	57	58	6	3	.	.	143	do. above £15 and not exceeding £20
410	5,553	.	.	3	.	1	28	55	26	6	.	.	119	do. above £20 and not exceeding £30
268	4,168	.	.	.	.	1	2	22	32	5	1	.	63	do. above £30 and not exceeding £40
109	1,970	.	.	.	.	.	.	4	15	4	1	.	24	do. above £40 and not exceeding £50
351	9,660	.	.	1	2	.	.	1	37	40	2	1	84	do. above £50 and not exceeding £100
306	13,915	.	.	.	.	.	.	.	.	34	31	.	65	do. above £100 and not exceeding £200
160	7,268	.	.	.	.	.	.	.	.	2	19	2	23	do. above £200 and not exceeding £300
449	13,659	.	.	.	.	.	.	.	.	.	12	12	24	do. above £300 in value.
14,219	141,040	84	618	1,699	1,250	941	735	409	165	102	67	15	6,085	Total.
														208. Roscommon Union.
762	2,696	92	277	157	26	2	.	.	1	.	.	.	555	Holdings not exceeding £4 in value.
2,478	13,241	6	32	331	334	190	57	13	.	.	.	.	1,013	do. above £4 and not exceeding £10
1,227	9,201	.	.	12	39	128	167	47	5	.	.	.	398	do. above £10 and not exceeding £15
613	5,679	.	.	1	5	9	102	63	6	1	.	.	187	do. above £15 and not exceeding £20
756	8,685	.	.	1	1	6	30	117	45	2	.	.	202	do. above £20 and not exceeding £30
291	3,096	.	.	1	.	.	2	15	46	1	.	.	65	do. above £30 and not exceeding £40
190	3,377	.	.	1	.	.	.	2	37	4	.	.	44	do. above £40 and not exceeding £50
495	14,479	.	.	.	.	.	.	2	41	61	10	.	114	do. above £50 and not exceeding £100
456	17,337	.	.	.	.	.	.	.	.	36	42	.	78	do. above £100 and not exceeding £200
297	10,573	.	.	.	.	.	.	.	.	2	22	3	27	do. above £200 and not exceeding £300
300	12,467	.	.	.	.	.	.	.	.	.	3	12	15	do. above £300 in value.
7,915	102,241	98	309	504	455	335	358	259	181	107	77	15	2,098	Total.
														209. Strokestown Union.
1,140	4,109	65	243	234	82	18	2	.	.	.	.	.	644	Holdings not exceeding £4 in value.
3,125	17,830	3	30	340	535	296	91	10	1	.	.	.	1,306	do. above £4 and not exceeding £10
1,492	10,471	.	3	10	48	168	196	39	5	2	.		471	do. above £10 and not exceeding £15
656	5,877	.	5	.	.	20	86	82	2	.	.	.	195	do. above £15 and not exceeding £20
527	5,628	2	4	4	3	2	35	73	24	1	.	.	148	do. above £20 and not exceeding £30
208	3,224	1	.	.	.	1	.	29	20	1	.	.	58	do. above £30 and not exceeding £40
196	3,371	.	1	.	.	.	.	4	28	8	1	.	42	do. above £40 and not exceeding £50
338	7,039		.	.	.	.	.	3	23	34	1	.	61	do. above £50 and not exceeding £100
242	7,521	.	.	1	.	1	2	.	1	25	13	.	43	do. above £100 and not exceeding £200
204	2,982	.	.	.	.	.	.	.	1	.	8	1	10	do. above £200 and not exceeding £300
232	10,003	.	.	.	.	.	.	.	.	.	7	8	15	do. above £300 in value.
8,422	73,156	71	286	589	668	506	412	240	111	71	30	9	2,993	Total.

Printed image digitised by the University of Southampton Library Digitisation Unit

TABLE 62.—Showing the Number of AGRICULTURAL HOLDINGS, classified according to RATEABLE VALUATION of HOLDINGS according

PROVINCES, COUNTIES, POOR LAW UNIONS AND CLASSIFICATION OF HOLDINGS ACCORDING TO RATEABLE VALUATION	Number of Holdings	Rateable Valuation	POPULATION. No. of Families.	POPULATION. Persons. Males.	POPULATION. Persons. Females.	POPULATION. Persons. Total.	HOUSES. Inhabited. Total.	HOUSES. Inhabited. First Class.	HOUSES. Inhabited. Second Class.	HOUSES. Inhabited. Third Class.	HOUSES. Inhabited. Fourth Class	HOUSES. Uninhabited.
CONNAUGHT PROVINCE—*continued.*												
SLIGO COUNTY												
210. Boyle Union, part of (a)		£ s. d										
Holdings not exceeding £4 in value,	760	1,874 18 3	754	1,561	1,623	3,187	754	3	247	482	22	12
do. above £4 and not exceeding £10	1,190	7,976 1 7	1,255	2,966	3,034	6,000	1,218	10	617	613	8	31
do. above £10 and not exceeding £15	345	4,252 8 6	356	911	885	1,826	304	8	248	96	4	9
do. above £15 and not exceeding £20	143	2,490 5 0	155	393	437	830	154	5	115	33	1	5
do. above £20 and not exceeding £30	105	2,582 5 0	117	326	324	650	117	4	89	23	1	3
do. above £30 and not exceeding £40	39	1,358 2 0	45	113	103	216	44	1	34	8	1	5
do. above £40 and not exceeding £50	24	1,070 7 0	35	92	86	178	35	3	18	14	.	3
do. above £50 and not exceeding £100	42	3,018 13 1	69	162	154	318	69	16	29	22	2	12
do. above £100 and not exceeding £200	15	2,263 5 0	42	93	99	192	41	8	16	14	3	7
do. above £200 and not exceeding £300	2	470 0 0	9	26	13	39	9	.	3	6	.	3
do. above £300 in value,	5	2,542 10 0	34	73	108	186	34	3	12	19	.	4
Total,	2,670	29,398 15 5	2,871	6,754	6,866	13,620	2,859	59	1,423	1,330	42	94
211. Dromore West Union												
Holdings not exceeding £4 in value,	517	1,223 4 8	498	1,190	1,141	2,331	494	3	152	328	11	11
do. above £4 and not exceeding £10	856	5,844 7 4	870	2,202	2,175	4,377	870	7	399	457	7	9
do. above £10 and not exceeding £15	352	4,392 17 5	370	977	940	1,917	369	4	221	142	2	9
do. above £15 and not exceeding £20	170	2,977 12 8	177	479	441	920	177	2	132	42	1	7
do. above £20 and not exceeding £30	148	3,565 1 5	168	443	462	905	168	8	122	37	1	10
do. above £30 and not exceeding £40	79	2,770 2 2	115	271	276	547	115	12	71	30	2	11
do. above £40 and not exceeding £50	38	1,692 17 3	56	137	160	297	56	7	34	13	2	2
do. above £50 and not exceeding £100	68	4,707 18 7	114	267	277	544	111	14	52	41	4	10
do. above £100 and not exceeding £200	32	4,352 6 8	73	186	201	387	73	15	41	22	.	9
do. above £200 and not exceeding £300	12	2,800 17 5	35	84	93	177	35	11	11	13	.	5
do. above £300 in value,	3	1,385 12 0	19	41	44	85	19	3	15	1	.	.
Total,	2,275	35,717 17 7	2,500	6,277	6,210	12,487	2,492	86	1,250	1,126	30	82
212. Sligo Union												
Holdings not exceeding £4 in value,	1,173	2,723 17 0	1,097	2,490	2,393	4,883	1,096	7	512	564	13	25
do. above £4 and not exceeding £10	1,993	13,639 1 0	1,903	4,686	4,452	9,138	1,908	13	1,370	517	8	31
do. above £10 and not exceeding £15	708	8,867 2 11	694	1,782	1,800	3,582	694	15	549	134	5	27
do. above £15 and not exceeding £20	357	6,178 3 6	351	945	898	1,843	351	11	230	58	2	16
do. above £20 and not exceeding £30	302	7,531 1 0	307	949	804	1,753	303	16	231	53	3	18
do. above £30 and not exceeding £40	110	4,113 10 0	141	429	640	1,069	140	17	95	27	1	16
do. above £40 and not exceeding £50	98	4,416 6 0	134	298	523	821	133	18	73	32	5	14
do. above £50 and not exceeding £100	153	10,342 15 0	240	580	627	1,207	240	52	121	61	3	23
do. above £100 and not exceeding £200	66	10,459 1 0	176	429	462	891	174	35	97	41	1	21
do. above £200 and not exceeding £300	13	4,194 18 0	72	161	173	334	71	14	38	20	1	11
do. above £300 in value,	9	5,279 5 0	70	173	188	361	70	9	46	15	.	9
Total,	4,996	77,780 0 5	5,190	12,922	12,960	25,882	5,180	207	3,406	1,525	42	213

(a) The remainder of the Union of Boyle is in the County of Roscommon.

Printed image digitised by the University of Southampton Library Digitisation Unit

With the POPULATION, HOUSES, &c., on the HOLDINGS of each CLASS of RATEABLE VALUATION; also the Number to SIZE—*continued.*

No of Out-offices and farm steadings.	Area in Statute Acres.	NUMBER AND SIZE OF HOLDINGS IN STATUTE ACRES. Not exceeding 1 Acre.	Above 1 and not exceeding 5 Acres.	Above 5 and not exceeding 10 Acres.	Above 10 and not exceeding 15 Acres.	Above 15 and not exceeding 20 Acres.	Above 20 and not exceeding 30 Acres.	Above 30 and not exceeding 50 Acres.	Above 50 and not exceeding 100 Acres.	Above 100 and not exceeding 200 Acres.	Above 200 and not exceeding 500 Acres.	Above 500 Acres.	Total No of Holdings.	PROVINCES, COUNTIES, POOR LAW UNIONS AND CLASSIFICATION OF HOLDINGS ACCORDING TO RATEABLE VALUATION.
														CONNAUGHT PROVINCE—*continued.*
														SLIGO COUNTY.
														210. Boyle Union, part of (a).
1,423	7,904	60	146	249	145	100	45	14	1	.	.	.	760	Holdings not exceeding £4 in value.
3,171	23,183	3	6	116	337	347	236	88	25	.	.	.	1,190	do. above £4 and not exceeding £10
1,167	9,836	.	2	2	16	73	153	80	15	1	1	.	345	do. above £10 and not exceeding £15
554	4,973	.	1	1	1	6	51	69	11	1	.	.	143	do. above £15 and not exceeding £20
468	5,003		.	2	1	1	12	58	29	2	.	.	105	do. above £20 and not exceeding £30
141	2,435	.	.	.	.	1	.	10	27	1	.	.	39	do. above £30 and not exceeding £40
154	2,168	.	.	.	.	.	.	2	17	5	.	.	24	do. above £40 and not exceeding £50
276	5,773	.	.	.	.	.	.	.	17	18	6	1	42	do. above £50 and not exceeding £100
177	3,864	.	.	.	.	.	.	.	2	6	7	.	15	do. above £100 and not exceeding £200
17	740	.	.	.	.	.	.	.	.	.	2	.	2	do. above £200 and not exceeding £300
124	3,982		.	.	.	.	.	.	.	.	.	5	5	do. above £300 in value.
7,618	69,786	63	157	400	502	530	497	321	144	34	16	6	2,670	Total
														211. Dromore West Union
1,416	9,310	36	125	161	96	45	31	16	2	3	2	.	517	Holdings not exceeding £4 in value.
3,069	15,441	6	17	262	247	181	84	36	14	3	2	2	856	do. above £4 and not exceeding £10
1,452	11,664	1	3	15	72	89	119	39	10	1	.	3	352	do. above £10 and not exceeding £15
379	6,864		.	.	5	28	67	46	14	5	1	2	170	do. above £15 and not exceeding £20
366	12,015		.	.	.	5	34	73	25	1	.	5	148	do. above £20 and not exceeding £30
572	9,146		1		.	1	5	26	37	5	2	2	79	do. above £30 and not exceeding £40
292	2,927	.	.	.	.	.	1	6	26	4	1	.	38	do. above £40 and not exceeding £50
534	7,921	.	.		.	.	.	1	32	30	4	1	68	do. above £50 and not exceeding £100
373	5,775	.	.	.	.	.	.	.	1	21	10	.	32	do. above £100 and not exceeding £200
253	4,264		.	.	.	.	.	.	.	.	11	1	12	do. above £200 and not exceeding £300
119	1,715		.	.	.	.	.	.	.	.	1	2	3	do. above £300 in value
9,825	84,042	45	146	438	420	349	341	250	161	73	34	18	2,275	Total.
														212. Sligo Union,
1,595	6,755	208	517	303	76	47	17	5	.	.	.	.	1,173	Holdings not exceeding £4 in value.
5,049	28,165	6	138	658	637	315	160	56	13	7	1	.	1,993	do. above £4 and not exceeding £10
2,324	16,361	3	5	36	112	249	216	72	9	5	1	.	708	do. above £10 and not exceeding £15
1,364	11,690	.	2	6	15	57	162	90	18	5	1	1	357	do. above £15 and not exceeding £20
1,332	12,579	.	3	3	4	14	72	161	39	2	4	.	302	do. above £20 and not exceeding £30
614	6,188	.	.	1	2	6	12	43	50	5	.	.	119	do. above £30 and not exceeding £40
538	5,716	.	1	.	.	2	5	30	56	4	.	.	98	do. above £40 and not exceeding £50
1,059	15,433	1	1	1	.	1	2	21	76	42	7	1	153	do. above £50 and not exceeding £100
830	14,517	.	.	.	.	.	.	1	5	40	18	2	66	do. above £100 and not exceeding £200
308	5,610	.	.	.	.	.	.	1	1	1	14	1	18	do. above £200 and not exceeding £300
306	6,378	.	.	.	.	.	.	.	.	.	4	5	9	do. above £300 in value.
15,724	129 384	220	667	1,008	846	691	646	480	267	111	50	10	4,996	Total.

Printed image digitised by the University of Southampton Library Digitisation Unit

TABLE 62.—Showing the Number of AGRICULTURAL HOLDINGS, classified according to RATEABLE VALUATION, of HOLDINGS according

PROVINCES, COUNTIES, POOR LAW UNIONS AND CLASSIFICATION OF HOLDINGS ACCORDING TO RATEABLE VALUATION.	Number of Holdings	Rateable Valuation.	POPULATION. No of Families	Persons. Males.	Females.	Total.	HOUSES. Inhabited. Total.	First Class.	Second Class.	Third Class.	Fourth Class.	Uninhabited.
CONNAUGHT PROVINCE—*continued.*												
SLIGO COUNTY—*continued.*												
213 Tobercurry Union.		£ s. d.										
Holdings not exceeding £4 in value,	1,061	2,619 7 0	1,040	2,130	2,190	4,320	1,040	.	197	820	23	16
do. above £4 and not exceeding £10 ,,	1,567	10,296 7 0	1,633	3,902	3,920	7,822	1,633	3	548	1,066	10	21
do. above £10 and not exceeding £15 ,,	412	5,125 4 0	433	1,096	1,067	2,163	433	2	279	149	3	11
do. above £15 and not exceeding £20 ,,	190	3,322 14 11	193	491	485	976	193	3	126	63	1	4
do. above £20 and not exceeding £30 ,,	149	3,682 19 0	166	445	442	887	164	4	122	36	2	3
do. above £30 and not exceeding £40 ,,	52	1,833 17 0	52	109	109	218	52	1	39	12	.	6
do. above £40 and not exceeding £50 ,,	23	1,042 6 0	29	67	74	141	29	4	22	3	.	4
do. above £50 and not exceeding £100 ,,	57	3,831 11 4	98	203	207	410	98	11	51	35	1	2
do. above £100 and not exceeding £200 ,,	33	4,383 17 0	71	147	228	375	71	14	27	30	.	15
do. above £200 and not exceeding £300 ,,	1	415 15 0	5	11	13	24	5	2	3	.	.	2
do. above £300 in value . . .	5	2,557 5 0	28	66	60	126	28	3	19	8	.	4
Total, ...	3,550	39,231 3 3	3,748	8,667	8,795	17,462	3,746	47	1,433	2,220	46	88

TABLE 63.—Showing by COUNTIES and PROVINCES, the Number of AGRICULTURAL HOLDINGS of each Class in 1901.

COUNTIES.	Not exceeding 1 Acre.	Above 1 and not exceeding 5 Acres.	Above 5 and not exceeding 10 Acres.	Above 10 and not exceeding 15 Acres.	Above 15 and not exceeding 20 Acres.	Above 20 and not exceeding 30 Acres.	Above 30 and not exceeding 50 Acres.	Above 50 and not exceeding 100 Acres.	Above 100 and not exceeding 200 Acres.	Above 200 and not exceeding 500 Acres.	Above 500 Acres.	Total No of Holdings.
	CLASSIFICATION OF AGRICULTURAL HOLDINGS AND NUMBER IN EACH CLASS											
LEINSTER:												
Carlow, ...	817	544	410	275	308	500	746	791	346	124	15	4,676
Dublin, ...	619	1,223	840	461	347	373	463	547	386	161	24	5,444
Kildare, ...	1,018	1,516	903	541	408	522	652	789	637	372	63	7,421
Kilkenny, ...	1,131	1,262	912	793	694	1,185	1,751	1,952	844	303	43	10,900
King's, ...	534	1,345	1,050	843	713	1,024	1,242	1,060	504	245	85	8,664
Longford, ...	563	624	1,119	1,137	1,092	1,285	1,083	548	204	78	23	7,769
Louth, ...	766	1,237	1,249	858	689	608	539	446	220	114	40	6,966
Meath, ...	1,955	1,616	1,318	861	717	943	998	1,052	789	501	136	10,836
Queen's, ...	689	1,357	1,074	757	736	931	1,137	1,074	582	290	64	9,691
Westmeath, ...	1,406	1,456	1,226	831	824	1,050	1,165	946	508	283	79	9,774
Wexford, ...	1,444	1,830	1,389	1,006	839	1,425	2,172	2,196	982	279	44	13,611
Wicklow, ...	293	674	587	444	405	659	956	1,239	660	293	93	6,303
MUNSTER:												
Clare, ...	793	1,073	1,154	1,325	1,436	2,594	3,257	2,675	944	412	83	15,746
Cork, ...	3,606	2,280	2,178	1,832	2,022	3,434	5,680	7,110	3,473	990	121	32,726
Kerry, ...	1,102	1,813	1,564	1,228	1,304	2,309	3,583	3,724	1,711	634	129	19,096
Limerick, ...	2,895	1,408	1,003	835	892	1,596	2,465	2,695	1,069	317	53	15,228
Tipperary, { North Riding	887	1,072	906	691	668	1,129	1,552	1,518	662	268	79	9,432
Tipperary, { South Riding	1,391	1,200	929	802	797	1,246	1,833	1,739	764	323	59	11,133
Waterford . . .	1,582	1,086	688	462	389	663	1,027	1,385	838	289	50	8,459
ULSTER:												
Antrim, ...	339	1,593	2,343	2,167	2,123	2,997	3,291	2,424	657	171	63	18,173
Armagh, ...	553	3,125	4,423	2,896	2,007	1,962	1,447	651	132	32	5	17,263
Cavan, ...	555	1,102	2,809	3,169	3,005	3,248	2,415	1,048	253	66	12	17,682
Donegal, ...	350	2,540	5,203	4,324	3,636	4,187	3,920	2,974	1,116	375	105	28,730
Down, ...	495	5,154	4,426	3,171	2,655	3,082	2,952	1,875	398	94	24	23,368
Fermanagh, ...	270	918	1,353	1,500	1,501	2,077	2,120	1,313	408	103	28	11,591
Londonderry, ...	240	1,314	2,339	2,083	1,770	2,158	2,171	1,409	490	163	41	14,238
Monaghan, ...	330	1,594	3,274	2,950	2,367	2,200	1,585	621	136	38	7	18,122
Tyrone, ...	265	1,931	3,439	3,293	3,075	3,826	3,624	2,597	685	181	49	23,145
CONNAUGHT												
Galway, ...	838	3,623	6,223	4,728	4,191	3,923	3,303	2,082	1,137	742	286	31,076
Leitrim, ...	316	663	2,026	2,498	2,706	2,588	1,751	774	175	47	10	13,154
Mayo, ...	385	3,118	8,078	6,300	4,980	4,336	2,725	1,521	637	431	221	32,752
Roscommon, ...	422	1,756	4,039	3,628	2,992	2,662	1,756	875	461	248	67	18,906
Sligo, ...	388	1,246	2,529	2,469	2,164	2,017	1,453	762	275	142	43	13,491
SUMMARY BY PROVINCES.												
LEINSTER, ...	11,035	14,689	12,107	8,807	7,672	10,508	12,904	12,619	6,662	3,043	714	100,760
MUNSTER, ...	12,256	10,022	8,422	7,170	7,508	12,971	19,397	20,896	9,461	3,233	574	111,880
ULSTER, ...	3,397	17,271	29,611	25,553	22,191	25,737	23,725	14,972	4,275	1,203	334	168,272
CONNAUGHT, ...	2,349	10,406	22,895	19,623	16,033	15,526	10,983	6,014	2,688	1,610	627	109,309
TOTAL OF IRELAND, .	29,037	52,388	73,035	61,153	54,007	64,742	87,014	54,501	23,086	9,089	2,219	490,301

Printed image digitised by the University of Southampton Library Digitisation Unit

with the POPULATION, HOUSES, &c, on the HOLDINGS of each CLASS of RATEABLE VALUATION; also the Number to SIZE—*continued*

No. of Out-offices and Farm-steadings	Area in Statute Acres.	NUMBER AND SIZE OF HOLDINGS IN STATUTE ACRES. Not exceeding 1 Acre.	Above 1 and not exceeding 5 Acres	Above 5 and not exceeding 10 Acres.	Above 10 and not exceeding 15 Acres.	Above 15 and not exceeding 20 Acres.	Above 20 and not exceeding 30 Acres.	Above 30 and not exceeding 50 Acres	Above 50 and not exceeding 100 Acres	Above 100 and not exceeding 200 Acres.	Above 200 and not exceeding 500 Acres	Above 500 Acres.	Total No of Holdings	PROVINCES, COUNTIES, POOR LAW UNIONS AND CLASSIFICATION OF HOLDINGS ACCORDING TO RATEABLE VALUATION.
														CONNAUGHT PROVINCE—*continued.*
														SLIGO COUNTY—*continued.*
														213. Tobercurry Union.
1,089	11,107	56	258	390	198	79	44	19	17	.	.	.	1,051	Holdings not exceeding £4 in value
3,809	32,971	3	17	289	402	336	240	112	41	9	8	.	1,567	do. above £4 and not exceeding £10
1,362	11,843	.	.	4	36	113	159	78	20	.	2	.	412	do. above £10 and not exceeding £15
727	7,633	1	.	.	4	13	68	84	16	1	3	.	190	do. above £15 and not exceeding £20
642	8,220	.	1	.	.	2	21	85	33	3	3	1	149	do. above £20 and not exceeding £30
221	3,443	.	.	.	.	.	1	18	28	4	1	.	52	do. above £30 and not exceeding £40
158	2,212	.	.	.	.	.	.	4	14	3	2	.	23	do. above £40 and not exceeding £50
394	7,346	.	.	.	1	1	.	2	21	27	5	.	57	do. above £50 and not exceeding £100
308	12,624	.	.	.	.	.	.	.	.	13	16	4	33	do. above £100 and not exceeding £200
39	556	.	.	.	.	.	.	.	.	.	1	.	1	do. above £200 and not exceeding £300
153	4,120	.	.	.	.	.	.	.	.	.	1	4	5	do. above £300 in value
9,502	102,155	60	276	683	701	594	533	402	190	60	42	9	3 550	Total.

TABLE 64.—Showing, by COUNTIES and PROVINCES, the Proportion per cent. of AGRICULTURAL HOLDINGS OF EACH CLASS in 1901.

COUNTIES.	CLASSIFICATION OF AGRICULTURAL HOLDINGS WITH THE PER CENTAGE IN EACH CLASS. Not exceeding 1 Acre	Above 1 and not exceeding 5 Acres	Above 5 and not exceeding 10 Acres	Above 10 and not exceeding 15 Acres	Above 15 and not exceeding 20 Acres	Above 20 and not exceeding 30 Acres.	Above 30 and not exceeding 50 Acres.	Above 50 and not exceeding 100 Acres.	Above 100 and not exceeding 200 Acres.	Above 200 and not exceeding 500 Acres	Above 500 Acres.	Total No of Holdings
LEINSTER:												
Carlow,	13·2	11·8	8·8	5·9	6·6	10·7	16·0	16·9	7·4	2·6	0·3	100·
Dublin,	11·4	22·5	15·4	8·5	6·4	6·9	8·5	10·0	7·1	2·9	0·4	
Kildare,	13·7	20·4	12·2	7·3	5·5	7·0	8·3	10·8	8·6	5·0	0·9	
Kilkenny,	10·4	11·8	8·6	7·3	6·4	10·9	16·0	17·9	7·7	2·8	0·4	
Kings,	6·2	15·6	12·1	9·7	8·2	11·8	14·4	12·4	5·8	2·8	1·0	
Longford,	7·3	8·0	14·4	14·6	14·1	16·6	14·0	7·1	2·6	1·0	0·3	
Louth,	11·5	18·6	18·7	12·9	8·8	9·1	8·4	6·7	3·3	1·7	0·6	
Meath,	13·0	14·8	12·1	7·9	6·6	8·7	9·2	9·7	7·2	4·6	1·2	
Queen's	7·9	15·6	12·4	8·7	8·5	10·7	13·1	12·4	6·7	3·3	0·7	
Westmeath	14·4	14·9	12·6	8·5	8·4	10·7	11·9	9·7	5·2	2·9	0·8	
Wexford,	10·6	13·5	10·2	7·4	6·2	10·5	16·0	16·1	7·2	2·0	0·3	
Wicklow,	4·6	10·7	9·3	7·0	8·4	10·5	15·2	19·6	10·5	4·6	1·6	
MUNSTER:												
Clare,	5·1	6·8	7·3	8·4	9·1	16·5	20·7	17·0	6·0	2·8	0·5	
Cork	11·0	7·0	6·7	5·8	6·1	10·5	17·4	21·7	10·6	3·0	0·4	
Kerry,	5·8	9·5	8·2	6·4	6·8	12·1	18·8	19·5	8·9	3·3	0·7	
Limerick,	18·9	9·8	6·6	5·5	5·8	10·4	16·1	17·4	7·0	2·1	0·4	
Tipperary, North Riding	9·4	11·4	9·6	7·3	7·1	12·0	16·5	16·1	7·0	2·8	0·8	
Tipperary, South Riding	12·5	10·8	8·3	7·2	7·2	11·2	16·5	16·1	6·8	2·9	0·5	
Waterford,	18·7	12·8	8·1	5·5	4·6	7·8	12·2	16·4	9·9	3·4	0·6	
ULSTER:												
Antrim,	1·9	8·8	12·9	11·9	11·7	16·5	18·1	13·3	3·6	1·0	0·3	
Armagh,	3·2	18·1	25·7	16·8	11·6	11·4	8·4	3·8	0·8	0·2	0·0	
Cavan	3·1	9·2	15·9	17·9	17·0	18·4	13·7	5·9	1·4	0·4	0·1	
Donegal	1·2	8·8	18·1	15·1	12·7	14·6	13·6	10·4	3·9	1·3	0·3	
Down,	2·2	14·1	19·8	14·2	12·0	13·8	13·2	8·4	1·8	0·4	0·1	
Fermanagh,	2·3	7·9	11·7	13·0	12·9	17·9	18·8	11·3	3·5	0·9	0·3	
Londonderry,	1·7	9·2	16·4	14·6	12·4	15·2	15·2	10·3	3·5	1·2	0·3	
Monaghan,	2·2	10·5	21·7	19·5	15·8	14·5	10·5	4·1	0·9	0·3	0·0	
Tyrone,	1·2	8·3	14·9	14·2	13·3	16·5	16·5	11·2	3·0	0·7	0·2	
CONNAUGHT:												
Galway,	2·7	11·7	20·0	15·2	13·5	12·6	10·6	6·7	3·7	2·4	0·9	
Leitrim,	2·4	5·0	15·4	19·0	17·5	19·7	13·3	5·9	1·3	0·4	0·1	
Mayo,	1·2	9·5	24·7	19·2	15·2	13·2	8·3	4·7	2·0	1·3	0·7	
Roscommon,	2·2	9·3	21·4	19·1	15·8	14·1	9·3	4·6	2·5	1·3	0·4	
Sligo,	2·9	9·2	18·7	18·3	16·0	15·0	10·8	5·6	2·1	1·1	0·3	
SUMMARY BY PROVINCES.												
LEINSTER,	11·0	14·6	12·0	8·7	7·6	10·4	12·5	12·6	6·0	3·0	0·7	100·
MUNSTER,	11·0	9·0	7·5	6·4	6·7	11·6	17·3	18·6	8·5	2·9	0·5	
ULSTER,	2·0	10·3	17·8	15·2	13·2	15·3	14·1	8·9	2·5	0·7	0·2	
CONNAUGHT,	2·2	9·5	20·9	17·9	15·2	14·2	10·0	5·5	2·5	1·5	0·6	
TOTAL OF IRELAND,	5·9	10·7	14·9	12·5	11·0	13·2	13·7	11·1	4·7	1·8	0·5	

Printed image digitised by the University of Southampton Library Digitisation Unit

TABLE 65.—Showing by COUNTIES and PROVINCES, the AREA, in Statute Acres, under AGRICULTURAL HOLDINGS of each Class of RATEABLE VALUATION in IRELAND, 1901.

COUNTIES.	CLASSIFICATION OF HOLDINGS ACCORDING TO RATEABLE VALUATION WITH THE AREA UNDER EACH CLASS.											TOTAL.
	Not exceeding £4.	Above £4 and not exceeding £10.	Above £10 and not exceeding £15.	Above £15 and not exceeding £20.	Above £20 and not exceeding £30.	Above £30 and not exceeding £40	Above £40 and not exceeding £50.	Above £50 and not exceeding £100.	Above £100 and not exceeding £200.	Above £200 and not exceeding £300.	Above £300. in value.	
LEINSTER:	Acres.	Acres.	Acres.	Acres.	Acres.	Acres.	Acres.	Acres.	Acres.	Acres.	Acres.	Acres.
Carlow,	3,935	12,056	12,787	14,008	21,698	17,916	14,899	42,873	33,859	15,555	20,849	210,235
Dublin,	2,547	7,821	5,187	5,440	7,942	7,770	8,129	33,757	56,270	28,134	43,560	206,563
Kildare,	10,093	13,354	12,093	11,608	20,156	17,775	19,023	74,978	87,375	41,802	50,403	368,691
Kilkenny,	7,870	26,656	28,528	32,181	58,631	52,137	46,477	165,439	79,914	27,708	39,560	565,191
King's,	12,034	30,318	28,957	23,728	45,586	29,933	25,392	64,476	59,420	30,641	53,771	404,256
Longford,	8,559	36,239	26,739	22,016	27,430	14,975	11,655	30,275	24,342	7,532	15,239	226,001
Louth,	6,252	15,385	12,550	9,870	15,985	11,531	8,030	29,719	27,432	17,330	30,203	190,337
Meath,	6,997	18,713	17,389	15,802	28,783	21,373	19,228	75,902	106,789	65,350	194,100	568,436
Queen's,	12,413	34,277	27,404	25,433	41,052	28,354	23,019	71,297	63,244	28,093	46,927	401,513
Westmeath,	10,981	21,326	20,720	20,928	34,435	97,703	20,012	64,461	64,730	36,541	61,159	402,378
Wexford,	12,509	35,377	36,627	40,317	75,500	60,811	45,722	130,170	77,268	23,628	30,925	569,058
Wicklow,	7,639	30,905	36,086	31,321	53,560	35,529	26,684	78,561	81,249	29,369	81,650	459,553
MUNSTER:												
Clare,	37,445	146,222	105,950	72,346	92,599	51,109	35,332	92,297	64,098	25,311	43,411	767,720
Cork,	56,389	194,820	163,539	150,289	235,281	163,036	123,464	333,785	208,343	59,739	90,618	1,774,303
Kerry,	92,046	287,232	183,952	120,429	141,646	67,393	38,099	76,849	24,794	10,441	10,960	1,053,841
Limerick,	17,005	46,844	44,920	42,732	75,077	62,310	49,340	145,677	85,929	36,795	47,917	654,476
Tipperary, N. Riding	12,498	39,367	35,911	35,268	54,618	39,684	31,104	78,306	53,709	28,661	53,599	468,240
Tipperary, S. Riding	12,300	28,818	28,844	23,837	57,789	47,824	39,537	106,291	81,154	23,661	56,004	516,057
Waterford,	20,246	33,406	19,340	18,265	35,759	33,980	30,608	196,030	51,017	16,462	34,754	429,333
ULSTER.												
Antrim,	9,657	51,542	54,408	64,185	100,096	73,378	53,313	159,743	61,946	19,462	28,023	670,728
Armagh,	12,671	53,011	38,185	30,552	42,233	26,944	20,684	41,753	19,830	5,871	7,252	299,006
Cavan,	21,621	103,723	74,320	53,171	62,828	30,093	19,495	33,660	18,990	4,684	11,006	433,601
Donegal,	338,385	281,802	89,833	50,106	66,628	38,739	24,361	55,383	44,160	15,926	11,553	1,016,906
Down,	14,826	55,504	48,402	42,776	72,433	57,525	46,417	114,832	56,953	16,069	35,493	561,230
Fermanagh,	12,648	70,356	54,890	44,170	83,266	39,200	24,983	43,592	23,063	6,624	13,331	397,073
Londonderry,	18,525	86,096	62,024	50,234	68,195	38,073	29,235	71,785	33,152	5,202	20,997	483,518
Monaghan,	9,111	63,197	54,997	39,217	45,651	25,494	14,861	25,577	13,631	4,202	10,846	306,784
Tyrone,	52,814	193,790	100,925	73,168	97,131	61,304	40,629	73,863	25,264	7,305	22,218	755,531
CONNAUGHT:												
Galway,	190,169	270,901	108,369	62,613	103,186	69,725	42,030	148,977	135,334	57,890	107,127	1,296,321
Leitrim,	35,855	121,266	55,921	29,306	27,910	15,638	9,135	18,019	6,907	5,072	2,903	327,932
Mayo,	213,701	315,590	95,123	82,988	72,976	50,424	30,159	96,730	56,798	21,933	71,622	1,088,044
Roscommon,	49,304	124,079	57,928	30,944	37,439	20,250	15,817	54,499	60,026	29,016	52,243	531,605
Sligo,	32,100	99,760	49,762	31,179	37,887	21,212	13,023	36,473	36,600	11,170	16,195	365,367

SUMMARY BY PROVINCES.

LEINSTER,	101,209	282,457	265,067	252,658	428,758	325,805	268,320	799,708	741,892	351,973	704,350	4,522,200
MUNSTER,	247,924	776,707	582,456	468,186	692,769	465,342	652,484	939,795	604,044	206,600	327,263	5,653,570
ULSTER,	490,258	965,521	587,984	447,559	618,571	390,750	278,928	600,188	298,189	85,405	161,252	4,924,605
CONNAUGHT,	521,195	951,596	367,103	217,030	279,398	177,249	110,164	354,698	295,665	125,061	250,090	3,629,209
TOTAL OF IRELAND	1,360,586	2,956,281	1,802,610	1,385,433	2,019,496	1,359,149	1,009,896	2,694,389	1,939,790	769,059	1,442,955	18,730,844

Printed image digitised by the University of Southampton Library Digitisation Unit

TABLE 66.—Showing by COUNTIES and PROVINCES, the NUMBER of HOLDINGS in each of ELEVEN CLASSES of RATEABLE VALUATION in 1901.

COUNTIES.	CLASSIFICATION OF HOLDINGS AND NUMBER IN EACH CLASS.											
	Not exceeding £4.	Above £4 and not exceeding £10.	Above £10 and not exceeding £15.	Above £15 and not exceeding £20.	Above £20 and not exceeding £30.	Above £30 and not exceeding £40.	Above £40 and not exceeding £50.	Above £50 and not exceeding £100.	Above £100 and not exceeding £200.	Above £200 and not exceeding £300.	Above £300.	Total.
LEINSTER:												
Carlow,	1,240	794	488	397	438	331	213	437	196	52	40	4,676
Dublin,	1,054	1,066	477	364	388	266	260	695	567	170	137	5,444
Kildare,	2,799	1,170	569	393	502	328	277	672	446	127	138	7,421
Kilkenny,	2,479	1,920	1,136	916	1,295	893	637	1,041	427	92	64	10,900
King's,	2,315	1,985	1,130	682	901	441	297	521	243	77	62	8,654
Longford,	1,720	2,494	1,178	718	721	279	183	298	122	23	23	7,759
Louth,	1,974	1,633	797	494	564	295	176	398	192	72	71	6,666
Meath,	3,304	1,978	1,000	683	842	487	339	901	682	256	324	10,886
Queen's,	2,508	2,074	956	682	756	442	269	578	277	85	64	8,691
Westmeath,	3,139	1,848	1,031	780	928	522	299	653	341	117	116	9,774
Wexford,	3,652	2,529	1,395	1,173	1,632	973	589	1,163	388	70	47	13,611
Wicklow,	1,068	1,373	783	593	762	432	262	597	279	80	79	6,308
MUNSTER:												
Clare,	3,241	5,103	2,622	1,435	1,378	618	309	653	200	64	63	15,746
Cork,	7,369	6,622	3,755	2,843	3,754	2,284	1,523	3,035	1,185	210	141	32,726
Kerry,	6,484	5,384	2,474	1,427	1,546	712	367	545	120	20	17	19,096
Limerick,	4,654	2,227	1,406	1,126	1,682	1,090	757	1,570	560	133	83	15,288
Tipperary, N. Riding	2,364	1,977	1,177	911	1,039	559	365	644	258	74	64	9,432
Tipperary, S. Riding	2,828	1,722	1,097	919	1,383	865	582	1,079	465	97	96	11,133
Waterford,	3,090	1,336	570	421	685	533	359	958	403	61	43	8,459
ULSTER:												
Antrim,	1,637	4,167	2,908	2,233	2,683	1,461	944	1,584	416	72	68	18,173
Armagh,	3,040	5,872	2,660	1,628	1,734	817	510	727	191	32	22	17,233
Cavan,	2,825	6,764	3,424	1,794	1,546	566	282	347	103	14	17	17,682
Donegal,	14,912	8,296	1,977	1,001	998	524	302	493	177	38	12	28,730
Down,	2,892	5,034	3,212	2,192	2,743	1,679	1,072	1,830	535	91	78	22,358
Fermanagh,	1,677	3,736	2,033	1,209	1,397	625	317	429	123	24	21	11,591
Londonderry,	2,239	5,040	2,212	1,309	1,438	692	386	657	207	26	32	14,238
Monaghan,	2,028	5,595	3,090	1,630	1,444	590	282	337	103	17	16	15,122
Tyrone,	4,121	8,579	3,627	2,098	2,124	1,076	536	757	176	27	31	23,145
CONNAUGHT:												
Galway,	12,953	10,375	2,732	1,284	1,247	613	372	788	435	124	103	31,076
Leitrim,	3,421	6,188	1,735	724	529	207	103	154	30	11	2	13,154
Mayo,	15,867	11,920	2,290	848	666	287	158	393	200	43	55	32,732
Roscommon,	5,687	7,762	2,299	935	838	316	190	447	273	83	74	18,906
Sligo,	3,511	5,606	1,817	860	704	289	183	320	146	33	22	13,491
SUMMARY BY PROVINCES.												
LEINSTER,	27,342	20,864	10,940	7,875	9,779	5,689	3,801	7,954	4,160	1,221	1,165	100,790
MUNSTER,	30,030	24,371	13,101	9,037	11,467	6,651	4,262	8,484	3,251	659	507	111,880
ULSTER,	35,371	54,076	25,133	15,094	16,197	8,030	4,831	7,161	2,031	341	297	168,272
CONNAUGHT,	41,439	41,851	10,973	4,651	3,984	1,714	1,006	2,102	1,084	299	256	109,359
TOTAL OF IRELAND,	134,182	141,162	60,147	36,797	41,337	22,094	13,700	25,701	10,526	2,520	2,225	490,301

Printed image digitised by the University of Southampton Library Digitisation Unit

TABLE 67.—Showing by COUNTIES and PROVINCES, the per-centage of HOLDINGS in each of ELEVEN CLASSES of RATEABLE VALUATION in 1901.

COUNTIES.	CLASSIFICATION OF HOLDINGS ACCORDING TO RATEABLE VALUATION WITH THE PERCENTAGE IN EACH CLASS.											TOTAL.
	Not exceeding £4.	Above £4 and not exceeding £10.	Above £10 and not exceeding £15.	Above £15 and not exceeding £20.	Above £20 and not exceeding £30.	Above £30 and not exceeding £40.	Above £40 and not exceeding £50.	Above £50 and not exceeding £100.	Above £100 and not exceeding £200.	Above £200 and not exceeding £300.	Above £300.	
LEINSTER:												
Carlow,	26·5	17·0	10·4	8·5	10·4	7·1	4·6	9·3	4·2	1·1	0·9	
Dublin,	19·4	19·6	8·8	8·7	7·1	4·9	4·7	12·3	10·4	3·1	2·5	
Kildare,	37·7	15·8	7·7	5·3	8·8	4·4	3·7	9·1	6·0	1·7	1·8	
Kilkenny,	22·8	17·6	10·4	8·4	11·9	8·1	5·8	9·6	3·9	0·9	0·6	
King's,	26·3	22·9	13·1	7·9	10·4	5·1	3·4	8·0	2·6	0·9	0·7	
Longford,	22·2	32·1	15·2	9·2	9·3	3·6	2·4	3·8	1·8	0·3	0·3	
Louth,	29·6	24·5	12·0	7·4	8·5	4·4	2·6	6·0	2·9	1·1	1·0	
Meath,	31·2	18·2	9·2	6·3	7·7	4·5	3·1	8·3	6·2	2·3	3·0	
Queen's,	28·9	23·9	11·0	7·8	8·7	5·1	3·1	6·6	3·2	1·0	0·7	
Westmeath,	32·1	18·9	10·5	8·0	9·5	5·3	3·1	8·7	3·5	1·2	1·2	
Wexford,	26·8	18·6	10·2	8·8	12·0	7·2	4·3	8·6	2·9	0·5	0·3	
Wicklow,	18·9	21·8	12·4	9·4	12·1	6·8	4·2	9·5	4·4	1·3	1·2	
MUNSTER:												
Clare,	20·6	32·4	16·7	9·1	8·8	3·9	2·0	4·1	1·3	0·4	0·4	
Cork,	22·5	20·2	11·5	8·7	11·5	7·0	4·7	9·3	3·6	0·6	0·4	
Kerry,	34·0	28·2	13·0	7·5	8·1	3·7	1·9	2·8	0·8	0·1	0·1	
Limerick,	30·4	14·6	9·2	7·4	11·0	7·1	5·0	10·3	3·6	0·9	0·5	
Tipperary, N. Riding	25·1	21·0	12·5	9·6	11·0	5·9	3·9	8·8	2·7	0·8	0·7	
Tipperary, S. Riding	25·4	15·5	9·8	8·2	12·4	7·8	5·2	9·7	4·2	0·9	0·9	100.
Waterford,	36·5	15·8	8·7	5·0	8·1	6·8	4·3	11·3	4·8	0·7	0·5	
ULSTER.												
Antrim,	9·0	22·9	16·0	12·3	14·8	8·0	5·2	8·7	2·3	0·4	0·4	
Armagh,	17·6	34·1	15·4	9·5	10·1	4·7	3·0	4·2	1·1	0·2	0·1	
Cavan,	16·0	38·2	19·4	10·1	8·7	3·2	1·6	2·0	0·8	0·1	0·1	
Donegal,	51·0	25·9	8·9	8·5	3·5	1·8	1·1	1·7	0·8	0·1	0·0	
Down,	12·9	27·0	14·4	9·8	12·3	7·5	4·8	8·2	2·4	0·4	0·3	
Fermanagh,	14·5	32·2	17·5	10·4	12·1	5·4	2·7	3·7	1·1	0·2	0·2	
Londonderry,	15·7	35·4	15·5	9·2	10·1	4·9	2·7	4·6	1·5	0·2	0·2	
Monaghan,	16·4	37·0	20·4	10·8	9·5	3·9	1·9	2·2	0·7	0·1	0·1	
Tyrone,	17·8	37·0	15·7	9·1	9·2	4·6	2·3	3·3	0·8	0·1	0·1	
CONNAUGHT:												
Galway,	41·7	33·4	9·0	4·1	4·0	2·0	1·2	2·5	1·4	0·4	0·3	
Leitrim,	26·0	47·0	13·6	5·5	4·0	1·6	0·8	1·2	0·2	0·1	0·0	
Mayo,	48·5	36·4	7·0	2·6	2·0	0·9	0·5	1·2	0·6	0·1	0·2	
Roscommon,	30·1	41·1	12·2	4·9	4·4	1·7	1·0	2·4	1·4	0·4	0·4	
Sligo,	26·0	41·5	13·5	8·4	5·2	2·1	1·4	2·4	1·1	0·2	0·2	

SUMMARY BY PROVINCES.

LEINSTER,	27·1	20·7	10·9	7·8	9·7	5·6	3·8	7·9	4·1	1·2	1·2	
MUNSTER,	26·6	21·8	11·7	8·1	10·2	6·0	3·8	7·6	2·9	0·6	0·5	
ULSTER,	21·0	32·1	14·9	9·0	9·6	4·8	2·7	4·3	1·2	0·2	0·2	100.
CONNAUGHT,	37·9	33·3	10·0	4·3	3·6	1·6	0·9	1·9	1·0	0·3	0·2	
TOTAL OF IRELAND,	27·4	28·8	12·3	7·5	8·4	4·5	2·8	5·2	2·1	0·5	0·5	

Printed image digitised by the University of Southampton Library Digitisation Unit

TABLE 68.—Showing by COUNTIES and PROVINCES, the Total RATEABLE VALUATION in 1901, of the AGRICULTURAL HOLDINGS in each of ELEVEN CLASSES

COUNTIES.	CLASSIFICATION OF HOLDINGS AND TOTAL RATEABLE VALUATION OF THOSE IN EACH CLASS.											
	Not exceeding £4.	Above £4 and not exceeding £10.	Above £10 and not exceeding £15.	Above £15 and not exceeding £20.	Above £20 and not exceeding £30.	Above £30 and not exceeding £40.	Above £40 and not exceeding £50.	Above £50 and not exceeding £100.	Above £100 and not exceeding £200.	Above £200 and not exceeding £300.	Above £300 in value	Total
LEINSTER:	£	£	£	£	£	£	£	£	£	£	£	£
Carlow,	2,294	5,527	6,124	6,992	12,216	10,509	10,009	30,416	27,421	13,759	19,448	144,715
Dublin,	2,386	7,393	5,974	6,441	9,840	9,272	11,705	50,592	80,689	41,385	36,273	291,950
Kildare,	4,830	7,849	7,147	6,931	12,352	11,428	12,444	47,750	62,137	30,382	70,760	274,010
Kilkenny,	4,950	13,415	14,214	16,107	32,368	31,186	28,580	71,345	58,560	21,639	31,744	324,158
King's,	4,513	13,966	14,129	11,999	22,290	15,247	13,424	36,511	33,640	18,718	31,104	215,541
Longford,	3,766	17,191	14,717	12,563	17,778	9,717	8,092	20,520	16,756	5,581	12,182	138,863
Louth,	4,284	11,152	9,982	8,647	13,882	10,282	7,827	28,190	28,741	17,609	37,293	175,804
Meath,	6,284	13,507	12,606	12,013	21,037	17,000	15,168	64,142	65,495	61,873	194,378	513,501
Queen's,	5,427	14,243	11,820	11,906	18,995	15,271	11,993	39,551	37,783	20,175	32,251	219,415
Westmeath,	6,018	12,834	12,954	13,619	22,850	18,176	13,539	45,338	46,325	28,667	60,513	280,833
Wexford,	6,947	17,460	17,565	20,741	40,240	34,019	25,295	80,021	51,820	16,623	20,803	332,534
Wicklow,	2,333	9,512	9,817	10,403	18,973	15,097	11,801	41,949	38,063	19,240	43,136	220,324
MUNSTER												
Clare,	6,651	36,000	32,548	25,037	33,701	21,471	13,882	45,248	36,293	15,757	30,386	296,980
Cork,	14,929	16,261	47,160	49,869	92,874	79,992	68,419	211,195	162,807	49,973	71,058	894,537
Kerry,	12,317	37,097	30,535	24,956	38,069	24,337	17,403	36,200	14,353	4,580	6,421	246,265
Limerick,	8,148	15,630	17,309	19,825	42,219	38,091	33,911	110,285	75,644	32,279	42,627	436,468
Tipperary, N Riding	4,822	13,742	14,588	16,019	25,414	19,648	16,312	44,169	35,663	17,937	39,027	247,611
Tipperary, S. Riding	5,254	12,026	13,856	18,159	34,423	30,457	26,294	75,019	63,659	23,520	48,052	348,719
Waterford,	5,497	9,160	7,152	7,377	17,214	18,791	15,883	68,146	53,572	14,691	24,530	242,022
ULSTER:												
Antrim,	4,343	29,694	35,075	39,361	66,289	51,092	42,375	107,812	54,906	17,591	37,419	486,857
Armagh,	7,943	40,610	33,423	28,716	43,008	28,662	22,734	49,150	24,931	7,753	11,649	298,579
Cavan,	6,824	47,394	42,811	31,232	37,578	19,551	12,453	23,290	14,060	3,828	9,324	248,375
Donegal,	33,037	52,708	24,555	17,506	24,633	18,137	13,533	33,802	24,067	9,202	4,941	256,121
Down,	7,626	42,312	40,455	38,462	68,178	58,761	48,154	125,648	71,591	22,184	45,356	568,727
Fermanagh,	3,786	26,524	25,524	21,127	34,054	21,874	14,214	29,279	16,289	5,746	11,727	210,144
Londonderry	5,871	34,551	27,648	22,956	35,492	24,035	17,505	44,867	27,548	6,354	14,329	261,186
Monaghan,	5,174	39,396	38,196	28,330	35,182	20,358	12,794	22,670	13,936	4,095	10,596	230,727
Tyrone,	11,108	53,610	45,183	36,578	52,426	37,309	24,123	50,664	22,570	6,262	19,914	364,837
CONNAUGHT												
Galway,	29,379	67,159	34,478	22,525	30,914	21,390	16,447	56,114	59,235	29,760	54,669	422,063
Leitrim,	8,835	41,121	22,024	12,576	12,724	7,110	4,647	10,318	3,827	2,794	1,103	127,079
Mayo,	37,839	75,224	28,008	14,800	16,341	9,999	7,041	27,650	27,744	11,565	27,529	283,740
Roscommon,	13,851	51,239	23,407	16,355	20,365	11,010	8,550	31,704	37,041	19,887	37,037	276,346
Sligo,	8,478	37,756	22,698	14,969	17,361	10,081	8,222	21,901	21,488	7,831	11,795	182,628
SUMMARY BY PROVINCES.												
LEINSTER,	54,032	144,049	137,049	138,362	242,821	197,204	170,377	556,235	575,430	295,701	619,838	3,131,648
MUNSTER,	57,618	169,931	163,948	159,242	283,014	232,757	192,104	590,252	441,991	158,737	262,101	2,712,605
ULSTER,	65,712	371,829	313,770	264,268	396,340	279,869	207,915	437,182	269,898	83,015	165,255	2,925,553
CONNAUGHT,	98,380	272,499	135,615	81,225	97,705	59,590	44,907	147,637	150,233	71,887	132,133	1,291,861
TOTAL OF IRELAND,	295,742	958,308	750,382	643,097	1,021,280	769,420	615,803	1,781,366	1,437,552	609,340	1,179,377	10,061,667

Printed image digitised by the University of Southampton Library Digitisation Unit

TABLE 69.—Showing by COUNTIES and PROVINCES, the AVERAGE RATEABLE VALUATION of each AGRICULTURAL HOLDING in the several CLASSES.

COUNTIES.	CLASSIFICATION OF HOLDINGS AND AVERAGE RATEABLE VALUATION OF THOSE IN EACH CLASS.											Mean Rateable Valuation of Holdings.
	Not exceeding £4	Above £4 and not exceeding £10.	Above £10 and not exceeding £15.	Above £15 and not exceeding £20.	Above £20 and not exceeding £30.	Above £30 and not exceeding £40.	Above £40 and not exceeding £50.	Above £50 and not exceeding £100.	Above £100 and not exceeding £200.	Above £200 and not exceeding £300.	Above £300 in value	
	£ s. d.	£ s. d.	£ s. d.	£	£	£	£	£	£	£	£	£
LEINSTER.												
Carlow,	1 17 0	6 19 2	12 10 11	18	25	32	47	70	140	265	488	31
Dublin,	2 5 8	6 18 8	12 10 6	18	25	35	45	73	142	243	484	54
Kildare,	1 14 6	0 14 2	12 11 2	18	25	35	45	71	139	230	513	37
Kilkenny,	1 19 11	6 19 8	12 10 2	18	25	35	45	68	137	236	496	26
King's,	1 18 11	7 0 8	12 10 0	18	25	35	45	70	136	243	502	25
Longford,	2 3 9	6 17 10	12 9 10	17	25	35	44	69	137	243	530	18
Louth,	2 3 4	8 16 6	12 10 5	17	25	35	44	71	139	245	525	26
Meath,	1 17 0	6 16 8	12 12 1	18	25	35	45	71	140	242	600	47
Queen's,	2 3 3	6 17 4	12 7 3	17	25	34	45	68	136	237	504	25
Westmeath,	1 18 4	6 18 10	12 11 3	17	25	35	45	69	136	245	522	29
Wexford,	1 18 0	6 18 0	12 11 9	18	25	35	45	69	134	237	443	24
Wicklow,	2 3 8	6 18 6	12 10 9	17	25	35	45	70	136	240	546	35
MUNSTER:												
Clare,	2 1 0	7 1 1	12 8 3	17	24	35	45	69	140	246	482	19
Cork,	2 0 8	6 19 8	12 11 2	17	25	35	45	70	137	238	504	27
Kerry,	1 17 11	6 17 9	12 6 10	17	25	34	47	66	120	229	378	13
Limerick,	1 15 0	7 0 4	12 13 3	18	25	35	45	70	135	243	514	28
Tipperary, N. Riding	2 0 9	8 19 0	12 12 11	18	24	35	45	69	138	242	810	26
Tipperary, S. Riding	1 17 1	6 19 8	12 12 7	18	25	35	45	69	137	242	500	31
Waterford,	1 15 6	6 17 3	12 10 11	17	25	35	44	71	133	241	570	29
ULSTER.												
Antrim,	2 13 0	7 2 6	12 7 5	18	25	35	45	68	132	244	550	27
Armagh,	2 12 3	8 18 3	12 11 3	18	25	35	45	68	130	242	529	17
Cavan,	2 8 3	7 0 1	12 10 0	17	24	34	45	67	136	273	548	14
Donegal,	2 4 3	8 7 0	12 8 4	17	25	35	45	69	136	242	412	7
Down,	2 12 8	7 0 2	12 11 10	17	25	35	45	68	134	244	581	25
Fermanagh,	2 5 1	7 1 11	12 11 1	17	24	35	45	68	132	239	558	18
Londonderry,	2 12 5	6 17 2	12 8 11	17	25	35	45	68	133	244	448	19
Monaghan,	2 11 0	7 0 9	12 8 0	17	24	34	45	67	135	241	662	15
Tyrone,	2 13 10	6 18 3	12 9 1	17	25	35	45	67	128	232	642	16
CONNAUGHT:												
Galway,	2 5 4	6 9 5	12 7 10	17	25	35	44	71	136	240	531	14
Leitrim,	2 11 7	6 12 10	12 6 9	17	24	34	45	67	128	251	551	10
Mayo,	2 7 8	8 6 2	12 4 7	17	24	35	45	70	139	241	500	9
Roscommon,	2 8 3	8 12 0	12 7 1	17	24	35	45	71	139	240	500	15
Sligo,	2 8 3	6 14 8	12 9 10	17	25	35	45	68	147	239	536	13
SUMMARY BY PROVINCES.												
LEINSTER,	1 19 8	8 16 1	12 10 8	18	25	35	45	70	138	242	532	31
MUNSTER,	1 18 4	6 19 5	12 10 3	17	25	35	45	70	136	241	517	24
ULSTER,	2 8 5	6 17 6	12 9 8	17	25	35	45	68	133	243	556	17
CONNAUGHT,	2 7 5	6 10 2	12 7 2	17	24	35	45	70	139	240	516	12
TOTAL OF IRELAND.	2 4 0	6 15 9	12 9 6	17	25	35	45	69	137	242	530	20

Printed image digitised by the University of Southampton Library Digitisation Unit

TABLE 70.—Showing by COUNTIES and PROVINCES, the NUMBER of FAMILIES RESIDENT on each Class of AGRICULTURAL HOLDINGS in 1901.

COUNTIES.	CLASSIFICATION OF HOLDINGS ACCORDING TO RATEABLE VALUATION, WITH THE NUMBER OF FAMILIES IN EACH CLASS.											
	Not exceeding £4.	Above £4 and not exceeding £10.	Above £10 and not exceeding £15.	Above £15 and not exceeding £20.	Above £20 and not exceeding £30.	Above £30 and not exceeding £40.	Above £40 and not exceeding £50.	Above £50 and not exceeding £100.	Above £100 and not exceeding £200.	Above £200 and not exceeding £300.	Above £300.	Total No. of Families.
LEINSTER:												
Carlow,	1,118	719	452	385	493	357	259	317	413	139	294	5,246
Dublin,	911	941	441	355	463	314	347	1,098	1,361	605	940	7,876
Kildare,	2,449	963	460	378	476	356	321	962	857	362	908	8,512
Kilkenny,	1,911	1,513	1,050	838	1,340	931	723	1,464	849	249	439	11,407
King's,	1,880	1,659	1,023	659	875	458	346	643	440	203	371	8,557
Longford,	1,583	2,428	1,205	758	798	330	252	498	263	101	198	8,414
Louth,	1,707	1,482	736	473	599	328	223	633	509	274	553	7,517
Meath,	3,158	1,777	911	699	914	465	378	1,114	1,065	525	1,712	12,738
Queen's,	2,094	1,805	858	677	751	486	355	828	546	225	451	9,076
Westmeath,	2,717	1,529	946	717	881	516	309	719	520	245	511	9,518
Wexford,	3,105	2,144	1,340	1,205	1,807	1,172	820	1,953	1,058	353	427	15,384
Wicklow,	857	1,173	733	586	812	511	367	915	631	311	743	7,639
MUNSTER:												
Clare,	2,578	4,910	2,685	1,528	1,516	701	367	958	552	215	345	16,356
Cork,	8,839	6,597	3,978	3,213	4,539	3,060	2,196	5,308	3,358	973	1,192	41,261
Kerry,	8,348	5,826	2,793	1,666	1,986	959	526	1,013	555	161	255	21,886
Limerick,	4,252	2,096	1,450	1,176	1,796	1,248	852	1,906	938	394	563	10,727
Tipperary, N. Riding	1,543	1,675	1,069	870	1,066	619	432	857	496	230	456	9,513
Tipperary, S Riding	2,407	1,410	981	832	1,333	870	625	1,298	761	252	570	11,339
Waterford,	2,526	1,113	535	413	672	593	424	1,334	714	221	398	8,943
ULSTER.												
Antrim,	1,285	4,187	3,342	2,794	3,866	2,578	1,877	4,228	1,694	507	933	27,389
Armagh,	2,530	5,369	2,645	1,741	2,089	1,123	805	1,723	697	175	219	19,121
Cavan,	2,406	6,326	3,397	1,934	1,548	770	427	686	340	96	197	18,421
Donegal,	13,860	8,056	2,047	1,065	1,189	753	452	1,216	766	246	131	29,731
Down,	2,365	5,402	3,295	2,351	3,375	2,372	1,766	4,007	2,247	563	946	28,719
Fermanagh,	1,131	3,342	1,934	1,250	1,604	840	442	830	342	96	252	12,063
Londonderry,	2,054	5,094	2,441	1,601	2,039	1,240	818	1,383	1,022	208	412	18,312
Monaghan,	1,445	4,837	2,911	1,630	1,546	707	428	645	283	68	215	14,715
Tyrone,	3,654	8,260	3,697	2,375	2,734	1,652	961	1,938	796	195	366	26,596
CONNAUGHT:												
Galway,	12,035	9,977	2,059	1,224	1,218	621	379	902	653	301	664	30,633
Leitrim,	3,099	3,107	1,841	783	609	256	173	259	85	57	46	13,315
Mayo,	15,685	11,934	2,271	856	682	313	174	424	351	131	341	33,162
Roscommon,	5,234	7,543	2,285	921	828	330	205	549	429	210	372	18,897
Sligo,	3,389	5,666	1,853	878	758	353	254	521	367	121	151	14,309
SUMMARY BY PROVINCES.												
LEINSTER,	23,460	18,133	10,155	7,780	10,209	6,294	4,706	11,464	8,518	3,492	7,547	111,782
MUNSTER,	26,789	23,627	13,497	9,698	12,958	8,056	5,424	12,674	7,224	2,449	3,779	126,175
ULSTER,	30,770	50,873	25,709	18,771	20,290	12,013	8,006	17,159	8,157	2,154	3,665	195,567
CONNAUGHT,	39,442	41,227	10,909	4,660	4,095	1,873	1,185	2,646	1,885	820	1,574	110,316
TOTAL OF IRELAND	120,491	133,860	60,270	38,909	47,552	28,236	19,315	43,943	25,784	8,915	16,565	543,840

Printed image digitised by the University of Southampton Library Digitisation Unit

TABLE 71.—Showing by COUNTIES and PROVINCES, the POPULATION on each Class of AGRICULTURAL HOLDINGS in 1901.

COUNTIES.	CLASSIFICATION OF HOLDINGS, ACCORDING TO RATEABLE VALUATION, AND POPULATION IN EACH CLASS.											Total Population on Agricultural Holdings.
	Not exceeding £4.	Above £4 and not exceeding £10.	Above £10 and not exceeding £15.	Above £15 and not exceeding £20.	Above £20 and not exceeding £30.	Above £30 and not exceeding £40.	Above £40 and not exceeding £50.	Above £50 and not exceeding £100.	Above £100 and not exceeding £200.	Above £200 and not exceeding £300.	Above £300	
LEINSTER:												
Carlow,	4,477	3,125	2,203	1,916	2,481	1,907	1,317	3,150	2,421	684	1,661	25,342
Dublin,	4,179	4,886	2,504	2,021	2,944	1,754	1,919	6,941	3,487	2,994	6,644	45,273
Kildare,	10,809	4,146	2,046	1,758	2,273	1,723	1,590	5,418	4,920	1,844	4,693	41,220
Kilkenny,	6,128	6,595	4,811	4,447	6,822	5,307	4,030	8,339	4,593	1,279	2,120	50,521
King's,	7,971	7,567	5,053	3,305	4,535	2,399	1,747	3,351	2,287	1,033	1,303	41,051
Longford,	6,618	11,418	5,957	3,694	3,900	1,577	1,179	2,482	1,196	475	812	30,308
Louth,	6,736	6,295	3,230	2,166	2,911	1,546	1,091	2,975	2,413	1,300	2,689	33,352
Meath,	12,781	7,072	3,792	3,035	4,123	2,331	1,655	5,242	5,025	2,477	7,938	55,421
Queen's,	8,725	6,100	4,067	3,292	3,801	2,532	1,729	4,256	2,700	1,065	2,535	42,802
Westmeath,	10,875	6,847	4,254	3,411	4,341	2,524	1,537	3,564	2,632	1,177	2,466	43,628
Wexford,	12,510	9,046	6,059	5,783	3,725	6,102	4,347	9,995	5,233	1,719	1,968	71,480
Wicklow,	3,584	5,102	3,480	2,868	4,308	2,491	1,812	4,647	3,185	1,493	3,679	36,749
MUNSTER:												
Clare,	12,072	26,067	15,121	8,729	9,165	3,999	2,047	5,124	2,851	1,083	1,746	88,004
Cork,	32,007	35,660	22,313	18,224	23,065	16,083	12,053	29,851	18,001	7,014	5,960	225,631
Kerry,	32,394	34,829	17,402	10,400	18,127	6,106	3,490	6,242	2,002	750	1,135	127,027
Limerick,	19,126	10,191	7,781	6,230	9,986	8,917	4,811	11,550	5,720	2,076	2,052	87,940
Tipperary, N. Riding	8,204	8,534	5,544	4,631	5,953	3,524	2,506	4,915	2,674	1,217	2,195	49,897
Tipperary, S. Riding	10,726	6,809	4,967	4,434	7,484	4,868	3,550	7,406	4,135	1,589	4,130	60,104
Waterford,	11,096	5,615	3,148	2,225	3,539	3,257	2,478	7,503	4,143	1,076	1,763	45,348
ULSTER:												
Antrim,	5,899	17,918	15,263	13,583	18,668	12,461	9,397	20,259	8,274	2,856	4,403	128,901
Armagh,	9,358	21,040	11,402	7,721	9,596	5,147	3,776	7,904	3,142	866	945	80,397
Cavan,	9,543	27,680	15,896	9,504	3,994	3,885	2,114	5,364	1,506	415	860	83,761
Donegal,	66,727	40,633	10,423	5,596	6,915	3,350	2,559	6,262	4,006	1,264	646	148,881
Down,	9,079	21,842	13,886	10,321	15,401	10,869	8,119	18,746	10,353	2,731	4,341	125,088
Fermanagh,	4,189	14,112	8,700	5,747	7,698	4,175	2,155	3,912	1,745	802	1,238	54,473
Londonderry,	7,978	21,985	11,142	7,485	9,722	5,901	3,912	9,112	5,012	1,050	2,008	85,307
Monaghan,	4,304	18,728	12,513	7,446	7,561	3,485	2,052	3,084	1,311	1,184	826	62,994
Tyrone,	13,901	34,925	16,643	10,936	12,868	8,050	4,698	9,529	3,537	877	2,326	118,290
CONNAUGHT:												
Galway,	58,118	53,243	14,962	7,217	6,379	3,438	2,309	5,219	3,478	1,639	3,505	100,007
Leitrim,	12,889	29,329	9,734	4,048	3,169	1,376	818	1,308	395	366	193	63,625
Mayo,	78,271	64,855	13,142	4,996	3,821	1,651	921	2,203	1,933	680	1,846	174,319
Roscommon,	22,344	36,599	11,814	4,972	4,394	1,751	1,028	3,091	2,127	1,054	1,841	91,015
Sligo,	14,721	27,337	9,428	4,569	4,195	2,050	1,437	2,477	1,845	574	758	69,461
SUMMARY BY PROVINCES.												
LEINSTER,	97,341	80,193	47,456	37,696	51,167	32,193	23,953	80,410	45,097	17,540	39,005	532,054
MUNSTER,	125,625	127,705	73,276	54,373	75,319	46,754	30,935	72,396	40,126	14,305	19,637	684,451
ULSTER,	131,478	218,863	115,368	73,344	97,423	57,823	33,782	82,172	38,836	12,045	17,598	888,283
CONNAUGHT,	186,343	211,363	59,140	25,802	22,453	10,266	6,513	14,298	9,778	4,313	8,143	538,417
TOTAL OF IRELAND	540,787	638,124	295,740	196,715	246,367	147,036	100,183	229,276	133,837	48,703	84,386	2,604,204

Printed image digitised by the University of Southampton Library Digitisation Unit

TABLE 72.—Showing by Counties and Provinces the PER-CENTAGE of AGRICULTURAL HOLDINGS of a Rateable Valuation "Not exceeding £15," and "Above £15," respectively, with the Proportion of the AREA, POPULATION and INHABITED HOUSES in each group, and the Average Rateable Valuation of the Holdings.

COUNTIES.	Per centage of Agricultural Holdings.		Per-centage of Area under Holdings.		Average Valuation of each Agricultural Holding.		Per-centage of the Population of each County.			Per centage of each class of Inhabited Houses on Agricultural Holdings which were							
										On Holdings not exceeding £15 in value.				On Holdings above £15 in value.			
										Classes of Houses.				Classes of Houses.			
	Not exceeding £15	Above £15	Not exceeding £15.	Above £15.	Not exceeding £15	Above £15.	On Agricultural Holdings not exceeding £15 in value	On Agricultural Holdings above £15 in value.	Not resident on Agricultural Holdings.	1st.	2nd.	3rd.	4th.	1st.	2nd.	3rd	4th.
LEINSTER—																	
Carlow,	53·9	46·1	13·7	86·3	5	61	26·0	41·1	32·9	9·8	42·0	59·3	50·0	90·2	58·0	40·7	50·0
Dublin,	47·8	52·2	7·5	92·5	6	97	2·8	7·5	89·9	20·7	26·9	44·3	50·0	79·3	73·1	55·7	50·0
Kildare,	61·2	38·8	9·2	90·8	4	88	26·7	38·1	35·2	8·6	35·1	65·3	63·5	91·4	64·9	34·7	38·5
Kilkenny,	50·8	49·2	12·5	87·5	8	54	24·7	45·7	25·6	9·2	37·9	54·0	39·2	90·8	62·1	46·0	60·8
King's,	62·8	37·2	17·6	82·4	6	57	34·2	34·0	31·8	10·4	48·1	63·2	63·0	89·6	51·9	30·8	37·0
Longford	69·5	30·5	31·8	68·2	7	44	51·4	32·8	15·8	12·9	61·6	69·5	55·9	87·1	38·4	30·5	44·1
Louth,	66·1	33·9	18·0	82·0	6	66	24·7	26·0	49·3	9·8	47·4	64·5	61·3	90·2	52·6	35·5	38·7
Meath,	58·0	41·4	7·6	92·4	5	107	35·0	47·1	17·9	5·6	42·3	58·3	56·7	94·4	57·7	41·7	43·3
Queen's,	63·8	36·2	18·5	81·5	8	60	36·4	38·1	25·5	8·9	47·5	57·4	43·1	91·1	52·5	32·6	56·9
Westmeath,	61·5	38·5	13·0	87·0	5	66	35·7	35·1	29·2	13·7	50·3	69·6	53·4	86·3	49·7	30·4	41·6
Wexford,	55·6	44·4	14·9	85·1	5	48	26·5	42·2	31·3	12·2	41·0	57·1	49·6	87·8	59·0	42·9	50·4
Wicklow,	51·1	48·9	18·6	83·4	7	64	20·0	40·3	39·7	8·7	35·1	50·7	43·2	91·3	64·9	49·3	56·8
MUNSTER,																	
Clare,	69·7	30·3	37·8	62·2	7	46	47·4	30·9	21·7	14·4	51·7	69·0	59·5	85·6	38·3	31·0	40·5
Cork,	54·2	45·8	23·4	76·6	6	52	22·3	33·5	44·2	10·9	39·8	56·2	45·7	89·1	60·2	43·8	54·3
Kerry	75·2	24·8	53·4	46·6	6	35	51·1	26·1	22·8	20·6	57·3	81·2	60·1	79·4	42·7	18·8	30·9
Limerick,	54·2	45·8	16·6	83·4	5	56	25·4	34·2	40·4	10·9	44·2	57·0	50·3	89·1	55·8	43·0	49·7
Tipperary North Riding,	58·6	41·4	18·7	81·3	6	55	32·9	40·7	26·4	9·5	45·3	81·5	55·0	90·5	54·7	35·5	45·0
" South Riding,	50·7	49·3	13·6	86·4	5	53	24·3	40·7	35·0	11·4	39·5	55·3	54·9	88·6	60·5	44·7	45·1
Waterford,	59·0	41·0	17·0	83·0	4	64	22·8	29·8	47·4	11·0	43·0	61·4	41·3	88·4	56·4	38·6	58·7
ULSTER																	
Antrim,	47·9	52·1	18·7	81·3	8	44	8·5	19·5	72·0	10·2	31·9	38·6	47·2	89·8	68·1	61·4	52·8
Armagh,	67·1	32·9	34·7	65·3	7	38	33·3	31·2	35·5	10·6	51·0	66·3	59·8	89·4	49·0	33·7	43·2
Cavan,	73·6	26·4	46·0	54·0	7	32	51·5	31·4	14·1	14·2	63·5	74·2	64·7	85·8	33·5	25·3	35·3
Donegal,	87·7	12·3	69·8	30·2	4	41	67·8	17·9	14·3	24·5	73·2	88·3	89·0	75·5	26·8	11·7	11·0
Down,	54·3	45·7	21·2	78·8	7	47	15·5	27·9	56·0	8·7	36·4	50·3	33·0	93·3	63·6	49·7	64·0
Fermanagh,	64·2	35·8	34·9	65·1	7	37	41·3	42·0	18·7	5·7	50·5	63·3	56·4	94·3	49·5	36·7	43·8
Londonderry,	66·6	33·4	34·5	65·5	7	41	28·5	30·6	40·9	12·8	48·6	59·9	40·7	87·2	51·4	40·1	59·3
Monaghan,	70·8	29·2	41·5	58·5	8	33	48·3	36·1	15·6	10·1	58·5	78·9	68·5	89·9	43·5	23·1	36·5
Tyrone,	70·5	29·5	48·8	53·2	7	37	43·5	35·1	21·4	13·3	51·9	70·9	67·2	86·7	48·1	29·1	32·8
CONNAUGHT.																	
Galway,	84·1	15·9	43·9	56·1	5	59	65·6	17·5	18·9	23·9	75·1	90·9	82·5	78·1	24·9	9·1	17·5
Leitrim,	86·6	13·4	65·0	35·0	6	31	74·9	16·8	8·3	21·1	81·9	88·7	84·3	78·9	18·1	11·3	15·7
Mayo	91·9	8·1	57·4	42·6	5	54	78·5	9·0	12·5	29·6	81·6	95·2	91·8	70·4	18·4	4·8	8·2
Roscommon,	83·4	16·6	43·5	56·5	6	58	69·5	19·9	10·6	18·9	76·0	89·2	74·6	81·1	24·0	10·8	25·4
Sligo,	81·0	19·0	47·1	52·9	6	44	61·3	21·3	17·4	18·3	70·9	86·6	76·8	81·7	29·1	13·4	23·7
SUMMARY BY PROVINCES.																	
LEINSTER,	53·7	41·3	14·3	85·7	8	67	19·5	26·8	53·9	11·7	43·1	61·5	53·7	88·3	56·9	38·5	46·3
MUNSTER,	60·3	39·7	28·4	71·6	6	52	30·6	33·0	36·4	12·0	46·4	65·3	57·0	88·0	53·6	34·7	43·0
ULSTER,	68·0	32·0	41·5	58·5	7	40	29·5	26·7	43·8	11·0	49·7	67·3	62·3	88·4	50·3	32·7	37·7
CONNAUGHT,	88·2	13·8	50·1	49·9	5	52	70·8	15·7	13·7	23·1	77·0	91·8	84·1	78·9	23·0	8·2	15·9
TOTAL OF IRELAND,	68·5	31·5	32·7	67·3	6	52	33·1	26·8	40·3	12·7	52·2	72·8	63·3	87·3	47·8	27·7	33·7

Printed image digitised by the University of Southampton Library Digitisation Unit

TABLE 73.—Showing by COUNTIES and PROVINCES, the Number of INHABITED HOUSES, (See Note at foot.)

COUNTIES.	CLASSIFICATION OF HOLDINGS ACCORDING TO RATEABLE VALUATION.														
	Not exceeding £4.					Above £4 and not exceeding £10.					Above £10 and not exceeding £15.				
	Inhabited Houses.					Inhabited Houses.					Inhabited Houses.				
	Total.	1st Class.	2nd Class.	3rd Class.	4th Class.	Total.	1st Class.	2nd Class.	3rd Class.	4th Class.	Total.	1st Class.	2nd Class.	3rd Class.	4th Class.
LEINSTER:															
Carlow,	1,115	8	628	457	22	715	19	453	209	4	452	16	331	103	2
Dublin,	906	97	423	366	20	931	157	468	288	18	423	76	233	110	9
Kildare,	2,448	19	840	1,491	98	954	21	384	526	23	457	22	206	219	8
Kilkenny,	1,902	30	1,134	714	24	1,510	38	892	556	24	1,048	20	744	267	3
King's,	1,878	9	720	1,093	56	1,655	24	993	621	17	1,023	15	729	265	14
Longford,	1,579	9	822	704	44	2,414	18	1,587	776	33	1,197	14	892	278	13
Louth,	1,704	7	770	888	39	1,476	16	684	755	21	734	20	414	287	13
Meath,	3,151	10	1,677	1,373	91	1,768	29	642	1,029	68	907	14	441	417	35
Queen's,	2,077	10	894	1,121	52	1,791	21	935	812	23	855	17	552	283	3
Westmeath,	2,713	19	1,441	1,193	60	1,526	30	893	581	22	941	34	618	277	12
Wexford,	3,084	58	1,623	1,331	72	2,132	80	1,164	852	36	1,334	63	545	414	12
Wicklow,	852	9	484	345	14	1,104	29	733	380	17	725	22	558	141	4
MUNSTER:															
Clare,	2,562	9	1,303	1,193	57	4,889	35	3,331	1,489	34	2,870	31	2,024	593	22
Cork,	6,797	63	4,242	2,404	88	6,587	123	3,650	2,718	96	3 955	122	2,812	972	49
Kerry,	6,306	35	1,691	4,239	341	5,782	45	2,303	3,255	179	2,765	38	1,499	1,143	85
Limerick,	4,212	24	2,637	1,412	139	2,081	42	1,015	963	61	1,451	27	791	588	45
Tipperary, North Riding	1,833	9	1,039	744	41	1,669	29	1,079	547	14	1,063	21	828	213	6
Tipperary, South Riding	2,382	26	1,453	834	66	1,309	40	764	575	20	978	28	620	310	20
Waterford	2,503	11	1,418	1,047	27	1,111	30	670	401	10	526	30	325	170	1
ULSTER:															
Antrim,	1,382	36	659	642	15	4,185	57	2,255	1,822	21	3,327	99	1,980	1,225	23
Armagh,	2,522	6	962	1,493	61	5,353	27	2,768	2,480	78	2,628	59	1,639	902	28
Cavan,	2,398	16	1,109	1,224	49	6,319	33	3,609	2,610	61	3,385	33	2,187	1,121	44
Donegal,	13,788	50	3,719	9,813	206	8,011	102	3,542	4,335	32	2,039	69	1,167	798	5
Down	2,353	12	1,129	1,199	13	5,394	56	3,258	2,064	16	3,276	56	2,255	951	11
Fermanagh,	1,127	3	457	648	19	3,334	11	2,023	1,282	18	1,930	9	1,387	518	16
Londonderry,	2,053	11	701	1,330	11	5,070	53	2,580	2,427	18	2,437	30	1,536	841	10
Monaghan,	1,440	4	446	958	32	4,812	20	2,360	2,379	53	2,902	35	1,878	973	16
Tyrone,	3,640	27	1,035	2,526	52	8,245	62	3,620	4,502	61	3,693	68	2,280	1,325	20
CONNAUGHT:															
Galway,	11,973	53	3,595	7,916	409	9,939	96	6,125	3,637	81	2,656	73	1,056	565	32
Leitrim,	3,099	3	1,452	1,592	52	6,100	22	3,985	2,032	61	1,838	27	1,382	408	21
Mayo,	15,616	45	2,387	12,618	368	11,919	67	4,234	7,496	122	2,254	39	1,280	911	24
Roscommon,	5,218	16	1,879	3,229	94	7,539	28	4,704	2,757	50	2,280	35	1,745	488	12
Sligo,	3,384	13	1,108	2,194	69	5,659	33	2,934	2,653	39	1,350	27	1,288	521	14
TOTAL BY															
LEINSTER,	23,409	255	11,456	11,076	592	18,036	482	9,863	7,385	306	10,101	342	6,565	3,061	133
MUNSTER,	28,595	177	13,786	11,873	759	23,518	344	12,512	9,948	414	13,413	297	8,899	3,989	228
ULSTER,	30,703	165	10,247	19,833	458	50,729	451	26,015	23,907	356	25,617	508	16,309	8,627	173
CONNAUGHT,	39,290	130	10,421	27,747	992	41,156	246	21,982	18,575	353	10,878	201	7,681	2,893	103
TOTAL OF IRELAND,	119,997	757	45,910	70,529	2,801	133,439	1,523	70,672	59,815	1,429	60,009	1,348	39,451	18,570	637

NOTE.—The plan of classification in the above Table is the same as that adopted in former Censuses, and may be thus described:—
The value or condition of a house, as to its quality, may be considered to depend mainly on—
1st, Its extent, as shown by the number of rooms; 2nd, its quality, as shown by the number of its windows; and 3rd, its solidity or durability as shown by the material of its walls and roof. If numbers be adopted to express the position of every house in a scale of each of these elements, and if the numbers thus obtained for every house be added together, a new series of numbers will be produced, giving the position of each house in a scale compounded of all the elements, *i.e.*, their actual state.
Four classes have been adopted, and the result is, that in the lowest of the four classes are comprised houses principally built of mud or other perishable material, having only one room and window; in the third a better description of house, varying from one to four rooms and windows; in the second, what might be considered a good farm house, having from five to nine rooms and windows; and in the first class of all houses of a better description than the preceding.

Printed image digitised by the University of Southampton Library Digitisation Unit

of each Class on each of Eleven Classes of Agricultural Holdings in 1901

and Number and Classification of Inhabited Houses thereon.

Above £15 and not exceeding £20					Above £20 and not exceeding £30					Above £30 and not exceeding £40.					Counties.
Inhabited Houses					Inhabited Houses.					Inhabited Houses.					
Total.	1st Class	2nd Class.	3rd Class.	4th Class	Total.	1st Class	2nd Class.	3rd Class	4th Class.	Total.	1st Class	2nd Class.	3rd Class	4th Class	
															Leinster:
382	25	273	83	1	492	41	364	84	3	355	43	255	55	2	Carlow.
350	74	187	86	3	459	106	226	115	12	314	85	183	43	3	Dublin
370	17	197	145	17	475	34	269	163	9	354	24	203	120	7	Kildare.
384	39	642	199	13	1,337	101	996	226	14	981	98	716	158	9	Kilkenny.
657	13	458	181	5	874	41	669	157	7	457	17	341	95	4	King's.
747	18	568	151	10	798	30	581	174	13	329	24	216	80	9	Longford
472	18	298	150	6	597	38	391	159	9	327	23	221	82	1	Louth
602	37	352	287	16	912	62	474	352	24	486	44	283	150	9	Meath
677	20	449	190	18	750	30	554	152	14	485	23	328	122	12	Queen's.
714	20	511	174	9	880	31	640	200	9	516	33	387	90	6	Westmeath
1,204	86	811	292	15	1,803	198	1,220	354	31	1,167	200	745	207	15	Wexford.
582	26	434	117	5	805	49	617	134	5	502	64	352	83	3	Wicklow.
															Munster:
1,524	24	1,202	284	14	1,496	30	1,130	310	17	699	37	486	162	14	Clare
3,195	151	2,316	680	48	4,519	204	3,317	875	63	3,056	238	2,172	603	43	Cork.
1,651	52	984	566	49	1,966	76	1,235	580	75	944	54	611	245	34	Kerry
1,170	31	701	406	32	1,775	65	1,130	532	48	1,245	71	826	310	38	Limerick.
862	21	718	119	4	1,061	45	875	134	7	617	58	468	84	7	Tipperary, North Riding
825	28	552	236	9	1,376	64	940	349	23	865	45	659	151	10	Tipperary, South Riding.
413	30	283	98	2	669	40	473	147	9	588	29	437	119	3	Waterford.
															Ulster
2,786	127	1,845	808	6	3,850	305	2,405	1,122	18	2,563	244	1,533	783	8	Antrim.
1,734	55	1,140	519	20	2,080	122	1,385	544	29	1,120	93	690	309	28	Armagh.
1 920	49	1,317	539	24	1,847	94	1,240	482	25	770	59	504	194	13	Cavan
1,059	68	649	339	3	1,177	109	735	327	6	726	86	422	213	5	Donegal.
2,374	74	1,720	571	9	3,364	199	2,474	685	6	2,361	202	1,642	509	8	Down.
1,248	18	947	273	10	1,602	57	1,168	360	11	837	53	564	216	4	Fermanagh.
1 508	82	1,039	469	8	2,030	153	1,261	804	12	1,235	147	668	415	5	Londonderry.
1 630	43	1,134	433	15	1,534	108	1,090	326	10	706	91	464	144	7	Monaghan.
2,370	70	1,586	704	10	2,720	174	1,745	785	16	1,646	164	990	481	11	Tyrone.
															Connaught:
1 217	57	939	207	14	1,205	94	883	206	22	613	70	407	116	20	Galway.
781	25	604	143	9	603	34	422	141	6	254	29	175	48	2	Leitrim.
852	30	523	200	9	678	48	405	215	10	311	37	179	90	5	Mayo.
917	24	739	146	8	826	33	643	136	14	323	24	235	57	7	Roscommon.
875	21	653	198	5	752	32	564	149	7	351	31	239	77	4	Sligo.
Provinces.															
7,737	393	5,180	2,046	118	10,182	761	7,001	2,270	150	6,273	673	4,230	1,285	80	Leinster
9,640	337	6,756	2,389	158	12,862	593	9,100	2,927	212	8,014	532	5,659	1,674	149	Munster.
16 728	591	11,377	4,655	105	20,201	1,321	13,509	5,241	133	11,969	1,139	7,477	3,264	89	Ulster.
4,642	157	3,458	982	45	4,064	241	2,917	847	59	1,852	191	1,235	328	38	Connaught.
38,747	1 478	26,771	10,072	426	47,312	2,916	32,527	11,285	584	28,108	2,540	18,601	6,811	356	Total of Ireland

Printed image digitised by the University of Southampton Library Digitisation Unit

TABLE 73.—Showing by COUNTIES and PROVINCES, the Number of INHABITED HOUSES,

COUNTIES.	CLASSIFICATION OF HOLDINGS ACCORDING TO RATEABLE VALUATION.														
	Above £40, and not exceeding £50.					Above £50 and not exceeding £100.					Above £100 and not exceeding £200				
	Inhabited Houses.					Inhabited Houses.					Inhabited Houses.				
	Total.	1st Class.	2nd Class.	3rd Class.	4th Class.	Total	1st Class	2nd Class.	3rd Class	4th Class	Total.	1st Class	2nd Class.	3rd Class.	4th Class.
LEINSTER:															
Carlow,	259	33	180	42	4	617	90	402	115	10	407	88	239	76	4
Dublin,	346	120	179	44	3	1,082	305	606	163	8	1,345	397	756	237	15
Kildare,	319	39	194	80	8	934	127	560	229	18	853	174	480	193	6
Kilkenny,	719	100	506	102	11	1,448	255	872	360	21	839	224	416	187	12
King's,	343	24	243	63	13	637	108	399	124	6	439	103	233	96	7
Longford,	251	23	151	69	8	491	69	253	149	20	262	66	116	71	9
Louth,	222	22	149	49	2	631	88	331	195	17	507	83	250	167	7
Meath,	367	28	214	112	13	1,103	122	855	302	24	1,060	202	548	283	27
Queen's,	353	32	227	81	13	823	135	475	200	13	545	123	261	136	25
Westmeath,	307	29	223	50	5	717	102	472	127	16	522	134	272	107	9
Wexford,	813	146	473	184	5	1,937	436	1,046	431	24	1,044	251	491	282	20
Wicklow,	361	38	256	64	3	906	156	573	161	16	617	143	360	109	5
MUNSTER:															
Clare,	362	21	243	93	5	934	111	533	272	13	545	100	256	170	19
Cork,	2,190	206	1,550	401	33	5,272	741	3,423	1,053	55	3,333	539	2,000	716	28
Kerry,	518	51	312	126	20	989	117	521	296	55	353	65	182	91	15
Limerick,	548	70	570	138	20	1,897	194	1,320	335	42	978	175	543	229	31
Tipperary, North Riding	432	46	318	61	7	854	139	533	173	9	492	131	264	90	7
Tipperary, South Riding	623	57	434	124	8	1,297	185	885	210	17	754	185	417	138	14
Waterford,	423	30	313	66	5	1,333	156	875	277	25	714	181	372	177	4
ULSTER:															
Antrim,	1,874	207	1,019	641	7	4,213	631	2,017	1,543	22	1,682	285	793	596	3
Armagh,	804	96	466	230	12	1,716	247	898	541	30	691	114	340	230	7
Cavan,	423	47	242	131	3	680	139	313	215	13	333	60	151	118	4
Donegal,	477	67	249	159	2	1,207	178	542	476	11	759	115	292	349	3
Down	1,762	165	1,163	425	9	3,991	563	2,396	998	29	2,245	317	1,215	704	9
Fermanagh	440	38	294	106	2	826	110	445	260	11	340	61	185	92	2
Londonderry,	816	105	405	288	15	1,880	268	854	748	10	1,014	156	493	363	2
Monaghan,	427	58	271	90	8	641	119	321	188	13	280	64	132	80	4
Tyrone,	957	142	513	294	8	1,931	296	871	745	19	765	115	350	300	[illegible]
CONNAUGHT:															
Galway,	375	51	238	79	7	893	160	487	231	15	647	123	350	160	14
Leitrim,	169	18	104	45	2	255	54	124	72	5	84	20	30	33	1
Mayo,	172	21	100	49	2	421	81	184	146	10	347	75	152	118	4
Roscommon,	202	20	136	40	6	533	74	320	132	7	428	72	228	122	6
Sligo,	853	32	152	62	7	518	93	253	162	10	364	72	181	107	4
TOTAL BY															
LEINSTER,	4,660	634	3,000	940	86	11,326	1,993	6,644	2,496	193	8,440	1,898	4,452	1,944	147
MUNSTER,	5,396	490	3,740	1,059	107	12,576	1,643	8,101	2,616	216	7,169	1,415	4,034	1,611	109
ULSTER,	7,980	925	4,625	2,364	66	17,085	2,556	8,657	5,714	158	8,109	1,287	3,956	2,832	34
CONNAUGHT,	1,171	142	730	275	24	2,620	462	1,368	743	47	1,870	362	941	538	29
TOTAL OF IRELAND,	19,207	2,191	12,095	4,638	283	43,607	6,654	24,770	11,569	614	25,588	4,962	13,383	6,925	318

Printed image digitised by the University of Southampton Library Digitisation Unit

of each Class on each of Eleven Classes of Agricultural Holdings in 1901—*continued*

and Number and Classification of Inhabited Houses thereon															Counties.
Above £200 and not exceeding £300					Above £300					Number of Inhabited Houses on Agricultural Holdings.					
Inhabited Houses					Inhabited Houses.										
Total.	1st Class.	2nd Class.	3rd Class.	4th Class.	Total.	1st Class	2nd Class.	3rd Class.	4th Class	Total.	1st Class	2nd Class	3rd Class	4th Class	
															Leinster:
138	35	75	28	,	290	40	202	44	4	5,222	438	3,432	1,296	56	Carlow.
495	112	289	94	,	933	158	593	179	3	7,589	1,597	4,173	1,725	94	Dublin
356	79	196	77	4	897	163	546	181	7	8,423	719	4,077	3,424	203	Kildare
246	69	118	50	2	436	74	271	86	5	11,350	1,057	7,305	2,845	143	Kilkenny.
202	44	90	65	3	369	62	201	100	6	8,534	460	5,076	2,800	138	King's.
100	22	47	29	2	195	26	122	47	.	8,363	319	5,355	2,528	161	Longford.
272	51	117	102	2	551	74	317	156	2	7,493	440	3,942	2,992	119	Louth.
519	116	239	151	13	1,685	280	1,004	379	22	12,650	944	6,529	4,835	342	Meath.
221	61	97	61	2	442	67	239	130	6	9,019	539	5,011	3,288	181	Queen's
242	70	101	67	4	507	105	311	82	9	9,585	607	5,869	2,948	161	Westmeath.
347	60	167	114	6	423	69	258	90	6	15,288	1,647	8,848	4,551	242	Wexford.
303	58	193	51	1	736	98	506	124	8	7,553	692	5,071	1,709	81	Wicklow.
															Munster:
217	44	106	64	3	341	60	164	116	1	16,239	520	10,783	4,746	190	Clare.
962	163	600	194	5	1,184	157	798	227	2	41,050	2,817	26,880	10,843	510	Cork
145	17	85	43	,	247	23	156	55	13	21,666	573	9,579	10,639	875	Kerry.
386	74	222	76	14	556	81	300	158	17	16,509	854	10,061	5,197	487	Limerick.
228	54	97	73	4	453	71	262	95	5	9,569	624	6,501	2,333	111	Tipperary, North Riding.
952	59	123	68	2	562	106	339	113	4	11,313	823	7,189	3,108	193	Tipperary, South Riding.
212	36	126	47	3	388	52	247	86	3	8,880	614	5,535	2,635	92	Waterford.
															Ulster:
498	66	268	164	.	930	91	626	211	2	27,295	2,178	15,435	9,557	125	Antrim.
173	28	96	49	.	218	23	143	51	1	19,039	879	10,527	7,348	294	Armagh.
96	15	64	15	1	191	32	129	29	1	18,371	578	10,871	6,684	238	Cavan.
244	41	118	85	–	131	17	74	40	,	29,618	902	11,509	16,934	273	Donegal.
561	85	332	144		938	113	688	136	1	28,619	1,847	18,272	8,389	111	Down.
95	20	45	30	–	248	25	148	74	1	12,027	405	7,663	3,865	94	Fermanagh.
207	22	120	65		409	49	250	108	2	18,755	1,126	9,910	7,628	91	Londonderry.
67	17	27	22	1	209	22	172	15	.	14,648	586	8,295	5,608	159	Monaghan.
195	25	102	67	1	365	36	270	57	,	26,527	1,181	13,362	11,786	198	Tyrone.
															Connaught:
301	55	154	69	13	654	95	411	142	6	30,473	927	15,585	13,328	633	Galway
53	12	18	23	.	46	2	33	11	.	13,282	246	8,329	4,518	159	Leitrim
127	22	59	42	4	338	45	177	114	2	33,035	510	9,680	22,285	560	Mayo
205	33	111	60	1	370	58	215	93	4	18,841	417	10,955	7,260	209	Roscommon
120	27	53	39	1	151	18	92	41	,	14,277	399	7,517	6,201	160	Sligo.
Provinces.															
3,441	777	1,727	898	39	7,464	1,216	4,570	1,600	78	111,060	9,459	64,688	35,001	1,921	Leinster.
2,402	447	1,350	565	31	3,731	550	2,286	850	45	125,816	6,825	76,532	39,501	2,458	Munster.
2,136	320	1,172	641	3	3,639	410	2,500	721	8	194,899	9,673	105,844	77,799	1,583	Ulster.
806	149	405	233	19	1,550	218	923	401	12	109,908	2,499	52,066	53,622	1,721	Connaught.
8,785	1,693	4,663	2,337	92	16,393	2,394	10,284	3,572	143	541,192	28,456	299,130	205,923	7,583	Total of Ireland.

Printed image digitised by the University of Southampton Library Digitisation Unit

TABLE 74.—Showing the PER-CENTAGE of each CLASS* OF INHABIT

COUNTIES.	CLASSIFICATION OF HOLDINGS, ACCORDING TO RATEABLE VALUATION, AND																							
	Not exceeding £4.				Above £4 and not exceeding £10				Above £10 and not exceeding £15.				Above £15 and not exceeding £20				Above £20 and not exceeding £30.				Above £30 and not exceeding £40.			
	Classes of Houses.				Classes of Houses.				Classes of Houses.				Classes of Houses.				Classes of Houses.				Classes of Houses.			
	1st.	2nd.	3rd.	4th	1st.	2nd	3rd	4th	1st.	2nd	3rd	4th	1st	2nd	3rd	4th	1st.	2nd	3rd.	4th	1st.	2nd	3rd.	4th.
LEINSTER:																								
Carlow,	0·7	56·3	41·0	2·0	2·7	67·8	29·2	0·6	3·5	73·2	22·8	0·5	6·5	71·5	21·7	0·3	8·3	74·0	17·1	0·6	12·1	71·8	15·5	0·6
Dublin,	10·7	46·7	40·4	2·2	16·9	50·3	30·9	1·9	17·8	54·4	25·7	2·1	21·1	53·4	24·6	0·9	23·1	49·2	25·1	2·6	27·1	58·3	13·7	0·9
Kildare,	0·8	34·3	60·9	4·0	2·2	40·3	55·1	2·4	4·8	45·5	47·9	1·8	4·5	52·4	38·6	4·5	7·2	56·6	34·3	1·9	6·8	57·3	33·9	2·0
Kilkenny	1·6	59·6	37·5	1·3	2·5	59·1	36·8	1·6	2·8	71·0	25·5	0·7	4·4	72·6	21·5	1·5	7·6	74·5	16·9	1·0	10·0	73·9	16·1	0·8
King's,	0·5	38·3	58·2	3·0	1·5	60·0	37·5	1·0	1·5	71·3	25·9	1·3	2·0	69·7	27·5	0·8	4·7	76·5	18·0	0·8	3·7	74·6	20·8	0·9
Longford,	0·6	52·0	44·6	2·8	0·7	65·7	32·2	1·4	1·2	74·5	23·2	1·1	2·4	76·0	20·2	1·4	3·8	72·8	21·8	1·6	7·3	65·7	24·3	2·7
Louth,	0·4	45·2	52·1	2·3	1·1	46·3	51·2	1·4	2·7	55·4	39·1	1·8	3·8	63·1	31·8	1·3	8·4	65·5	25·6	1·5	7·0	67·6	25·1	0·3
Meath,	0·3	53·2	43·6	2·9	1·6	38·3	58·2	3·9	1·5	48·6	46·0	3·9	5·3	50·9	41·5	2·3	8·8	52·0	38·6	2·6	3·1	58·2	30·3	1·8
Queen's,	0·5	43·0	54·0	2·5	1·2	52·2	45·3	1·3	2·0	64·6	33·1	0·3	3·0	66·3	28·1	2·6	4·0	73·8	20·3	1·9	4·7	67·6	25·2	2·5
Westmeath,	0·7	53·1	44·0	2·2	2·0	58·5	38·1	1·4	3·6	65·7	29·4	1·3	2·8	71·6	24·4	1·2	3·5	72·8	22·7	1·0	8·4	75·0	17·4	1·2
Wexford,	1·9	53·6	43·2	2·3	3·7	54·8	40·0	1·7	4·7	63·4	31·0	0·9	7·1	67·4	24·3	1·2	11·0	37·7	19·6	1·7	17·1	63·9	17·7	1·3
Wicklow,	1·1	56·8	40·5	1·6	2·5	63·4	32·6	1·5	3·0	77·0	19·4	0·8	4·5	74·6	20·1	0·8	6·1	76·6	16·7	0·6	12·3	70·1	15·5	0·8
MUNSTER																								
Clare,	0·3	50·9	46·6	2·2	0·7	68·1	30·5	0·7	1·2	75·8	22·2	0·8	1·6	78·9	18·6	0·9	2·6	75·6	20·7	1·1	5·3	69·5	23·2	2·0
Cork,	0·9	62·4	35·4	1·3	1·9	55·4	41·3	1·4	3·1	71·1	24·6	1·2	4·7	72·5	21·3	1·5	5·8	73·4	19·4	1·4	7·8	71·1	13·7	1·4
Kerry,	0·3	26·3	87·2	5·4	0·8	39·8	56·3	3·1	1·4	54·2	41·3	3·1	3·1	59·6	34·3	3·0	3·9	62·8	29·5	3·8	5·7	64·7	26·0	3·6
Limerick,	0·6	62·6	33·5	3·3	2·0	48·8	46·3	2·8	1·8	54·5	40·5	3·1	2·7	59·9	34·7	2·7	3·7	63·6	30·0	2·7	5·7	66·3	24·9	3·1
Tipperary—																								
North Riding,	0·5	56·7	40·6	2·2	1·7	64·7	32·8	0·8	2·0	77·5	19·9	0·8	2·4	83·3	13·8	0·5	4·2	82·5	12·6	0·7	9·4	75·9	13·6	1·1
South Riding,	1·1	61·1	35·0	2·8	2·9	54·6	41·1	1·4	2·9	63·4	31·7	2·0	3·4	66·9	28·8	1·1	4·6	68·3	25·4	1·7	5·2	76·2	17·5	1·1
Waterford,	0·4	56·7	41·8	1·1	2·7	60·3	36·1	0·9	5·7	61·8	32·3	0·2	7·3	68·5	23·7	0·5	6·0	70·7	22·0	1·3	4·9	74·3	20·3	0·5
ULSTER																								
Antrim,	2·6	49·9	46·4	1·1	2·1	53·9	43·5	0·5	3·0	59·5	36·8	0·7	4·6	66·2	29·0	0·2	7·9	62·5	29·1	0·5	9·5	59·7	30·5	0·3
Armagh,	0·2	38·2	59·2	2·4	0·5	51·7	46·3	1·5	2·2	62·4	34·3	1·1	3·2	65·7	29·9	1·2	5·9	66·6	26·1	1·4	8·3	61·6	27·6	2·5
Cavan,	0·7	46·3	51·0	2·0	0·5	57·1	41·4	1·0	1·0	64·6	33·1	1·3	2·5	68·3	27·9	1·3	5·1	67·5	26·1	1·3	7·7	65·4	25·2	1·7
Donegal,	0·3	27·0	71·2	1·5	1·3	44·2	54·1	0·4	3·4	57·2	39·1	0·3	6·4	61·3	32·0	0·3	9·3	62·4	27·8	0·5	11·9	58·1	29·3	0·7
Down,	0·5	48·0	51·0	0·5	1·0	60·4	38·3	0·3	1·7	68·3	29·1	0·4	3·1	72·4	24·1	0·4	5·9	73·5	20·4	0·2	8·6	69·5	21·3	0·3
Fermanagh	0·3	40·5	57·5	1·7	0·3	60·7	38·5	0·5	0·5	71·9	26·8	0·8	1·4	75·9	21·9	0·8	3·6	72·9	22·8	0·7	6·3	67·4	25·8	0·5
Londonderry,	0·5	34·2	64·8	0·5	1·1	50·8	47·8	0·3	3·3	63·0	33·3	0·4	5·1	65·0	29·4	0·5	7·5	62·1	29·8	0·6	11·9	54·1	33·6	0·4
Monaghan,	0·3	31·0	66·5	2·2	0·4	49·1	49·4	1·1	1·2	64·7	33·5	0·6	2·9	69·6	26·6	0·9	7·0	71·0	21·8	0·7	12·9	65·7	20·4	1·0
Tyrone,	0·8	28·4	69·4	1·4	0·8	43·9	54·6	0·7	1·9	61·7	35·9	0·5	3·0	66·9	29·7	0·4	6·4	64·1	28·9	0·6	10·0	60·1	29·2	0·7
CONNAUGHT																								
Galway,	0·5	30·0	66·1	3·4	1·0	61·6	36·8	0·8	2·7	74·8	21·3	1·2	4·7	77·2	17·0	1·1	7·8	73·3	17·1	1·8	11·4	66·4	18·9	3·3
Leitrim,	0·1	46·8	51·4	1·7	0·4	65·3	33·3	1·0	1·5	75·2	22·2	1·1	3·2	77·3	18·3	1·2	5·6	70·0	23·4	1·0	11·4	68·9	18·9	0·8
Mayo,	0·3	15·3	82·1	2·3	0·6	35·5	82·9	1·0	1·7	56·8	40·4	1·1	3·5	61·4	34·0	1·1	7·1	59·7	31·7	1·5	11·9	57·6	28·9	1·8
Roscommon,	0·3	36·0	61·9	1·8	0·4	62·4	36·6	0·6	1·5	76·6	21·4	0·5	2·6	80·6	15·9	0·9	4·0	77·8	16·5	1·7	7·4	72·8	17·6	2·2
Sligo,	0·4	32·8	64·8	2·0	0·6	51·8	46·9	0·7	1·5	69·8	28·2	0·7	2·4	74·6	22·4	0·0	4·3	75·0	19·8	0·9	8·3	68·1	21·9	1·2
SUMMARY OF																								
LEINSTER,	1·2	49·0	47·3	2·5	2·7	54·7	40·9	1·7	3·4	65·0	30·3	1·3	5·1	67·0	26·4	1·5	7·5	68·7	22·3	1·5	10·8	67·4	20·5	1·3
MUNSTER,	0·7	51·8	44·6	2·9	1·5	54·5	42·3	1·7	2·2	66·4	29·7	1·7	3·5	70·1	24·8	1·6	4·6	70·7	22·8	1·9	6·6	70·6	20·9	1·9
ULSTER,	0·5	33·4	64·0	1·5	0·9	51·3	47·1	0·7	2·0	63·8	33·7	0·7	3·6	68·0	27·6	0·6	6·5	66·9	25·9	0·7	9·5	62·5	27·3	0·7
CONNAUGHT,	0·4	28·5	70·8	2·5	0·8	53·4	45·1	0·9	1·9	70·6	26·8	0·9	3·4	74·5	21·1	1·0	5·9	71·5	20·3	1·5	10·3	66·7	20·9	2·1
TOTAL OF IRELAND,	0·6	38·3	58·8	2·3	1·1	53·0	44·8	1·1	2·2	65·8	30·9	1·1	3·8	69·1	26·0	1·1	6·2	68·7	23·9	1·2	9·0	66·2	23·5	1·3

* See note at foot of page 362

Printed image digitised by the University of Southampton Library Digitisation Unit

HOUSES on each of Eleven Classes of AGRICULTURAL HOLDINGS in 1901.

PER-CENTAGE OF EACH CLASS OF HOUSES THEREON																								COUNTIES.
Above £10 and not exceeding £50.				Above £50 and not exceeding £100				Above £100 and not exceeding £200				Above £200 and not exceeding £300				Above £300				TOTAL				
Classes of Houses.				Classes of Houses.				Classes of Houses.				Classes of Houses				Classes of Houses				Classes of Houses.				
1st.	2nd	3rd.	4th.	1st.	2nd.	3rd.	4th.	1st.	2nd.	3rd.	4th.	1st.	2nd	3rd	4th	1st.	2nd	3rd.	4th.	1st.	2nd	3rd.	4th	
																								LEINSTER.
12·8	69·5	16·2	1·5	14·6	65·2	18·6	1·6	21·6	58·7	18·7	1·0	25·4	54·3	20·3	0·0	13·8	69·6	15·2	1·4	8·4	65·7	24·8	1·1	Carlow.
34·7	51·7	12·7	0·9	28·2	56·0	15·1	0·7	22·9	58·4	17·6	1·1	22·6	55·4	19·0	0·0	16·0	63·6	19·2	0·3	21·1	55·0	22·7	1·2	Dublin.
12·2	60·8	25·1	1·9	13·8	60·0	24·5	1·0	20·4	56·3	22·8	0·7	22·2	55·1	21·8	1·1	18·2	60·8	20·2	0·8	8·5	45·4	40·7	2·4	Kildare.
13·9	70·4	14·2	1·5	17·6	60·2	20·7	1·5	26·7	49·6	22·3	1·4	28·0	47·2	24·0	0·8	17·0	62·2	19·7	1·1	9·3	64·4	25·1	1·2	Kilkenny.
7·6	70·8	18·4	3·5	17·0	62·6	19·5	0·9	23·4	53·1	21·9	1·6	21·8	44·5	32·2	1·5	15·8	51·5	27·1	1·6	5·4	59·5	33·5	1·6	King's.
9·2	60·1	27·5	3·2	14·1	51·5	30·3	4·1	25·2	44·3	27·1	3·4	22·0	47·0	29·0	2·0	13·3	62·6	24·1	0·0	3·8	64·1	30·2	1·9	Longford.
9·9	67·1	22·1	0·0	13·9	52·5	30·9	2·7	16·4	49·5	32·9	1·4	18·8	43·0	37·5	0·7	13·4	57·5	25·7	0·4	5·9	52·6	39·9	1·6	Louth.
7·6	58·3	30·5	3·8	11·0	59·4	27·4	2·2	19·1	51·7	26·7	2·5	22·3	46·1	29·1	2·5	16·0	59·8	22·5	1·3	7·5	51·6	38·2	2·7	Meath.
9·1	64·3	22·9	3·7	10·4	57·7	24·3	1·6	22·6	47·9	24·9	4·6	27·6	43·0	27·6	0·9	15·2	54·1	29·4	1·3	6·0	55·6	36·4	2·0	Queen's.
9·5	72·6	18·3	1·8	14·2	65·8	17·7	2·3	25·7	52·1	20·5	1·7	28·9	41·7	27·7	1·7	20·7	61·3	16·2	1·8	6·3	61·2	30·8	1·7	Westmeath.
18·0	58·8	22·6	0·6	22·5	54·0	22·3	1·2	24·1	47·0	27·0	1·9	17·3	48·1	32·9	1·7	16·3	61·0	21·3	1·4	10·8	57·9	29·7	1·6	Wexford.
10·5	70·9	17·7	0·9	17·2	63·2	17·8	1·8	22·2	58·3	17·7	0·8	19·2	63·7	16·8	0·3	13·3	66·8	16·8	1·1	9·2	67·1	22·6	1·1	Wicklow.
																								MUNSTER.
5·2	37·1	25·7	1·4	11·9	57·8	29·1	1·4	20·0	47·0	31·2	1·8	20·3	48·8	29·5	1·4	17·6	48·1	34·0	0·3	3·3	66·4	29·2	1·2	Clare.
5·4	70·8	18·3	1·5	14·1	64·9	20·0	1·0	17·7	60·0	21·5	0·8	15·9	62·4	20·2	0·5	13·2	67·4	19·2	0·2	8·9	65·5	26·4	1·2	Cork.
9·9	60·2	24·3	5·0	11·3	52·7	29·9	5·6	18·4	51·6	25·8	4·2	11·7	58·6	29·7	0·0	9·3	63·1	22·3	5·3	2·7	44·2	49·1	4·0	Kerry.
8·2	67·2	22·2	2·4	10·2	69·9	17·7	2·2	17·9	55·5	23·4	3·2	19·2	57·5	19·7	3·6	14·8	54·0	28·4	3·0	5·2	60·6	31·3	2·9	Limerick.
																								Tipperary—
10·7	73·6	14·1	1·6	16·3	62·4	20·3	1·0	26·6	53·7	18·3	1·4	23·7	42·5	32·0	1·8	15·7	62·2	21·0	1·1	6·5	67·9	24·4	1·2	North Riding.
9·4	69·7	19·9	1·3	14·3	68·2	15·2	1·3	24·5	55·3	18·3	1·9	23·4	48·8	27·0	0·8	18·9	60·3	20·1	0·7	7·3	63·5	27·5	1·7	South Riding.
0·2	74·0	15·0	1·2	11·7	65·6	20·8	1·9	22·5	52·1	24·8	0·6	17·0	59·4	22·2	1·4	13·4	65·8	22·2	0·8	0·9	62·4	29·7	1·0	Waterford.
																								ULSTER.
11·0	54·1	34·2	0·4	15·0	47·9	36·6	0·5	17·0	47·4	35·4	0·2	13·3	53·8	32·9	0·0	9·8	67·3	22·7	0·2	8·0	56·5	35·0	0·5	Antrim.
11·0	58·0	28·0	1·5	14·4	52·3	31·5	1·8	16·5	49·2	33·3	1·0	16·2	55·5	28·3	0·0	10·5	65·6	23·4	0·5	4·6	55·3	38·6	1·5	Armagh.
11·1	57·2	31·0	0·7	20·5	46·0	31·8	1·9	18·0	45·4	35·4	1·2	10·7	66·7	15·6	1·0	16·8	67·5	15·2	0·5	3·1	59·2	36·4	1·3	Cavan.
14·1	52·2	33·3	0·4	14·8	44·9	39·4	0·9	15·1	38·5	46·0	0·4	16·8	45·4	34·8	0·0	13·0	55·5	30·5	0·0	3·0	38·9	57·2	0·9	Donegal.
9·4	66·0	24·1	0·5	14·3	60·0	25·0	0·7	14·1	54·1	31·4	0·4	15·1	59·2	25·7	0·0	12·0	73·4	14·5	0·1	6·5	63·8	29·5	0·4	Down.
8·1	66·3	24·1	0·5	13·3	53·9	31·5	1·3	17·9	54·4	27·1	0·0	21·0	47·4	31·0	0·0	10·1	59·7	29·8	0·4	3·4	63·7	32·1	0·8	Fermanagh.
12·9	50·0	35·3	1·8	14·3	45·4	39·8	0·5	15·1	48·6	35·8	0·2	10·6	58·0	31·4	0·0	12·0	61·1	26·4	0·5	6·0	52·8	40·7	0·5	Londonderry.
13·6	63·4	21·1	1·9	18·6	50·1	29·3	2·0	22·9	47·1	28·6	1·4	25·4	40·3	32·8	1·5	10·5	82·3	7·2	0·0	4·0	56·6	38·3	1·1	Monaghan.
14·9	53·6	30·7	0·8	15·3	45·1	35·6	1·0	15·0	45·8	39·2	0·0	12·8	52·3	34·4	0·5	10·4	74·0	15·6	0·0	4·4	50·4	44·4	0·8	Tyrone.
																								CONNAUGHT.
13·6	63·5	21·0	1·9	17·9	54·5	25·9	1·7	19·0	54·1	24·7	2·2	18·8	54·5	22·9	4·8	14·5	62·9	21·7	0·9	3·0	51·2	43·7	2·1	Galway.
10·7	61·5	26·6	1·2	21·2	43·6	28·2	2·0	23·8	35·7	39·3	1·2	22·6	34·0	43·4	0·0	4·4	71·7	23·9	0·0	1·9	62·7	34·2	1·2	Leitrim.
12·2	53·1	28·5	1·2	19·2	43·7	34·7	2·4	21·6	43·8	33·4	1·2	17·3	46·5	33·1	3·1	13·3	52·4	33·7	0·6	1·5	29·8	67·5	1·7	Mayo.
9·9	67·3	19·8	3·0	13·9	60·0	24·8	1·3	16·8	53·3	28·5	1·4	10·1	54·1	29·3	0·5	15·7	58·1	25·1	1·1	2·2	58·2	38·5	1·1	Roscommon.
12·6	30·1	24·5	2·8	18·0	48·8	31·3	1·9	19·8	49·7	29·4	1·1	22·5	44·2	32·5	0·8	11·9	60·9	27·2	0·0	2·8	52·7	43·4	1·1	Sligo.
PROVINCES																								
13·6	64·4	20·2	1·8	17·8	58·7	22·0	1·7	22·5	52·8	23·0	1·7	22·6	50·2	26·1	1·1	16·3	61·2	21·4	1·1	8·5	58·3	31·5	1·7	LEINSTER.
9·1	69·3	19·6	2·0	13·1	64·4	20·8	1·7	19·7	56·3	22·5	1·5	18·6	56·6	23·5	1·3	14·7	61·3	22·8	1·2	5·4	61·1	31·5	2·0	MUNSTER.
11·5	58·0	29·8	0·8	15·0	50·7	33·4	0·9	15·9	48·8	34·9	0·4	15·0	54·9	30·0	0·1	11·3	68·7	19·8	0·2	5·0	54·3	39·9	0·8	ULSTER.
12·1	62·3	23·5	2·1	17·0	52·2	28·4	1·8	19·4	50·3	28·8	1·5	18·5	50·2	28·0	2·1	14·0	59·5	25·7	0·8	2·3	47·4	48·8	1·5	CONNAUGHT.
11·4	63·0	24·1	1·5	15·8	56·8	26·5	1·4	19·4	52·3	27·1	1·2	19·3	53·1	26·6	1·0	14·6	62·7	21·8	0·9	5·3	55·3	38·0	1·4	TOTAL OF IRELAND.

Printed image digitised by the University of Southampton Library Digitisation Unit

TABLE 75.—Showing, by COUNTIES and PROVINCES, according to RATEABLE VALUATION, the number of UNINHABITED HOUSES on each Class of AGRICULTURAL HOLDINGS in 1901.

COUNTIES	CLASSIFICATION OF HOLDINGS ACCORDING TO RATEABLE VALUATION, WITH THE NUMBER OF UNINHABITED HOUSES IN EACH CLASS.											
	Not exceeding £4.	Above £4 and not exceeding £10	Above £10 and not exceeding £15.	Above £15 and not exceeding £20.	Above £20 and not exceeding £30.	Above £30 and not exceeding £40	Above £40 and not exceeding £50.	Above £50 and not exceeding £100.	Above £100 and not exceeding £200.	Above £200 and not exceeding £300.	Above £300	Total of Uninhabited Houses.
LEINSTER:												
Carlow,	28	22	26	23	18	19	18	65	48	21	24	312
Dublin,	45	54	24	20	31	30	46	108	163	105	92	718
Kildare,	63	54	22	23	29	25	23	88	112	43	109	591
Kilkenny,	62	61	31	36	82	53	47	101	130	34	71	708
King's,	53	64	39	28	47	30	33	92	75	34	73	563
Longford,	42	52	38	30	40	22	19	51	38	17	33	332
Louth,	94	72	37	46	47	38	30	77	78	52	104	675
Meath,	81	71	36	34	59	44	36	130	163	82	214	960
Queen's,	67	51	26	22	38	49	30	78	85	36	68	548
Westmeath,	63	40	28	21	63	24	24	94	94	34	95	580
Wexford,	91	74	90	34	94	84	63	201	144	39	51	945
Wicklow,	40	35	51	35	73	39	55	111	105	63	87	694
MUNSTER:												
Clare,	64	98	77	60	80	66	46	108	75	19	41	734
Cork,	154	183	176	181	327	295	228	618	562	147	203	3,074
Kerry,	106	105	60	63	74	39	27	84	33	18	44	653
Limerick,	50	65	46	52	58	62	43	113	85	61	97	737
Tipperary, N. Riding	52	47	39	28	57	49	45	86	68	41	75	590
Tipperary, S. Riding	71	30	41	20	47	39	30	108	90	35	76	606
Waterford,	56	50	26	31	41	47	27	104	116	34	72	604
ULSTER												
Antrim,	49	210	204	199	390	342	292	659	299	79	139	2,862
Armagh,	220	330	179	138	245	146	149	336	162	44	19	1,968
Cavan,	93	192	124	119	139	65	59	88	51	4	22	956
Donegal,	515	299	148	114	153	114	71	226	150	62	26	1,888
Down,	136	351	246	205	355	314	236	694	467	134	122	3,269
Fermanagh,	56	141	96	104	148	102	73	148	55	19	47	989
Londonderry,	83	230	192	198	280	179	171	319	181	31	65	1,335
Monaghan,	90	242	193	122	159	100	83	164	67	15	43	1,278
Tyrone,	147	357	249	220	268	224	179	334	187	32	69	2,296
CONNAUGHT												
Galway,	238	180	73	44	91	53	44	103	93	39	89	1,947
Leitrim,	86	157	89	56	55	21	28	36	16	9	5	558
Mayo,	212	169	73	43	57	33	18	73	56	26	42	803
Roscommon,	126	146	71	57	62	25	17	68	38	17	58	650
Sligo,	64	92	55	31	34	38	26	47	55	21	17	477
SUMMARY BY PROVINCES.												
LEINSTER,	729	650	448	352	619	437	424	1,194	1,235	560	1,021	7,669
MUNSTER,	553	584	465	445	684	597	454	1,221	1,035	355	608	7,001
ULSTER,	1,389	2,352	1,633	1,422	2,141	1,536	1,313	2,963	1,625	420	560	17,439
CONNAUGHT,	726	744	360	231	299	170	130	322	258	114	211	3,555
TOTAL OF IRELAND,	3,397	4,360	2,906	2,450	3,743	2,790	2,321	5,705	4,153	1,449	2,400	35,674

Printed image digitised by the University of Southampton Library Digitisation Unit

TABLE 76.—Showing, by COUNTIES and PROVINCES, according to RATEABLE VALUATION, the number of OUT-OFFICES and FARMSTEADINGS on each Class of AGRICULTURAL HOLDINGS in 1901.

COUNTIES.	CLASSIFICATION OF HOLDINGS ACCORDING TO RATEABLE VALUATION, WITH THE NUMBER OF OUT OFFICES AND FARMSTEADINGS IN EACH CLASS.											
	Not exceeding £4.	Above £4 and not exceeding £10.	Above £10 and not exceeding £15.	Above £15 and not exceeding £20.	Above £20 and not exceeding £30.	Above £30 and not exceeding £40.	Above £40 and not exceeding £50.	Above £50 and not exceeding £100.	Above £100 and not exceeding £200.	Above £200 and not exceeding £300.	Above £300.	Total No. of Out-Offices and Farmsteadings.
LEINSTER:												
Carlow,	2,752	3,055	2,527	2,412	3,292	2,522	1,743	4,203	2,704	961	1,221	27,392
Dublin,	1,653	2,523	1,444	1,234	1,571	1,154	1,591	4,862	6,129	2,375	3,835	28,426
Kildare,	5,869	3,551	2,183	1,877	2,531	2,124	1,963	6,067	5,114	2,177	4,368	37,824
Kilkenny,	4,398	5,618	5,353	5,077	6,264	6,565	5,004	10,024	5,734	1,661	2,278	59,976
King's,	4,610	6,334	4,659	3,157	4,795	2,576	1,991	4,091	2,859	1,208	1,971	38,481
Longford,	3,503	8,630	5,106	3,436	3,838	1,598	1,196	2,497	1,411	437	799	32,459
Louth,	4,058	5,147	3,077	2,316	3,143	1,866	1,271	3,649	2,761	1,465	2,685	31,438
Meath,	7,239	6,231	3,931	3,201	4,533	2,700	2,062	6,524	6,486	3,134	9,267	55,356
Queen's,	5,313	7,326	4,495	3,708	4,745	3,125	2,100	5,485	3,622	1,452	2,234	43,665
Westmeath,	6,452	5,749	4,261	3,710	4,677	2,986	1,861	4,530	3,583	1,648	3,241	42,698
Wexford,	8,287	10,827	6,036	7,999	12,658	8,613	6,012	14,223	7,063	2,100	2,341	88,364
Wicklow,	2,392	4,487	3,654	3,266	4,934	3,172	2,110	5,720	4,015	1,609	3,163	38,722
MUNSTER:												
Clare,	5,651	16,248	10,512	6,466	6,666	3,180	1,650	4,390	2,644	1,177	1,704	60,439
Cork,	15,111	23,100	10,935	15,054	22,563	15,798	11,623	28,427	16,269	4,568	4,935	174,383
Kerry,	12,556	17,104	9,554	6,140	7,639	4,130	2,429	4,561	1,591	555	715	66,974
Limerick,	7,516	5,717	4,702	4,248	7,067	5,309	4,096	10,014	5,313	2,064	2,470	58,836
Tipperary, N Riding	4,672	6,690	5,091	4,552	6,063	3,665	2,705	5,425	3,146	1,371	2,195	45,582
Tipperary, S Riding	5,441	5,083	4,203	3,978	7,016	4,980	3,773	8,068	5,155	1,522	2,622	51,841
Waterford,	5,671	4,528	2,590	2,168	3,911	3,653	2,794	6,980	5,048	1,185	1,436	41,964
ULSTER:												
Antrim,	8,510	14,592	14,169	12,866	16,063	11,980	8,586	18,025	6,072	1,560	2,535	111,958
Armagh,	5,710	17,847	10,453	8,072	10,211	5,472	3,925	7,539	2,726	614	846	73,422
Cavan,	6,139	23,910	15,691	9,595	9,609	4,339	2,399	3,680	1,657	401	938	78,424
Donegal,	31,357	23,537	9,373	5,342	6,535	3,966	2,657	6,025	3,315	1,244	493	98,844
Down,	5,285	18,471	13,725	11,406	17,410	12,417	9,296	20,103	8,867	2,038	2,789	121,805
Fermanagh,	2,700	11,913	8,658	6,114	8,402	4,534	2,521	4,281	1,847	549	972	52,491
Londonderry,	5,068	18,425	10,539	7,331	9,742	5,848	3,602	7,942	3,950	979	1,446	74,332
Monaghan,	3,771	18,707	14,142	8,857	9,335	4,720	2,601	3,996	1,892	372	645	69,038
Tyrone,	9,757	31,325	17,883	12,168	14,962	9,330	5,496	9,780	3,268	816	1,514	116,292
CONNAUGHT:												
Galway,	22,279	31,863	10,794	5,525	5,453	2,870	1,841	4,333	3,651	1,656	3,294	93,595
Leitrim,	7,039	18,281	6,844	3,387	2,790	1,268	745	1,355	443	269	175	42,616
Mayo,	25,496	30,721	7,530	3,108	2,523	1,285	732	1,952	1,613	635	1,607	77,187
Roscommon,	9,661	19,553	7,379	3,357	3,191	1,382	942	2,245	1,891	990	1,724	52,245
Sligo,	6,529	15,098	6,245	3,524	3,308	1,546	1,142	2,263	1,693	617	702	42,669
SUMMARY BY PROVINCES.												
LEINSTER,	56,726	69,489	48,728	41,443	58,931	39,201	28,964	71,880	51,511	20,477	37,403	524,803
MUNSTER,	56,925	78,470	53,537	42,548	60,945	40,724	29,070	69,865	39,366	12,442	16,077	500,019
ULSTER,	73,297	183,733	114,633	81,751	104,269	62,613	41,343	81,371	33,594	6,271	12,238	797,113
CONNAUGHT,	71,004	115,516	38,792	18,901	17,270	8,359	5,402	12,146	9,291	4,127	7,502	308,312
TOTAL OF IRELAND	257,952	447,208	255,740	184,643	241,465	150,897	104,779	235,264	133,762	45,317	73,220	2,130,247

Printed image digitised by the University of Southampton Library Digitisation Unit

TABLE 77.—Showing, by COUNTIES and PROVINCES, the

COUNTIES.	EXTENT UNDER CROPS										
	CORN CROPS.										
	Wheat.	Oats.	Barley.	Bere.	Rye.	Beans.	Pease.	TOTAL	Potatoes	Turnips	Mangel Wurzel.
	Acres	Acres	Acres	Acres	Acres.	Acres.	Acres	Acres.	Acres	Acres	Acres.
ANTRIM,	907	62,510	598	.	31	936	18	65,000	35,878	10,748	942
ARMAGH,	931	44,818	56	.	45	32	.	45,360	21,140	7,903	1,002
CARLOW,	191	19,943	5,093	1	1	2	.	25,231	8,543	5,839	1,168
CAVAN,	571	30,254	11	,	58	2	3	30,899	23,102	2,959	1,378
CLARE,	1,220	11,166	573	8	959	1	.	13,925	18,480	4,431	3,819
CORK,	6,038	96,549	17,109	4	247	3	7	120,057	46,936	32,408	17,115
DONEGAL	310	81,034	598	9	1,466	149	113	83,732	39,343	17,663	1,143
DOWN,	6,344	97,164	1,781	2	43	250	61	105,845	41,854	19,791	1,520
DUBLIN.	2,501	9,797	1,239	.	42	16	65	13,660	6,407	2,438	903
FERMANAGH,	702	16,102	7	4	210	22	.	17,054	12,837	2,522	717
GALWAY,	3,588	36,416	2,142	4	1,578	2	6	43,736	35,835	10,754	4,588
KERRY,	1,272	21,137	1,745	.	480	1	,	24,635	23,070	5,635	3,306
KILDARE,	492	17,202	10,498	18	208	.	4	28,422	6,182	9,240	1,552
KILKENNY,	1,544	28,132	19,102	21	1	.	,	48,800	12,858	10,653	2,605
KING'S,	355	18,549	14,271	14	319	.	.	33,508	12,070	8,775	2,079
LEITRIM,	12	8,817	8	13	561	.	.	9,411	13,030	1,072	587
LIMERICK,	2,243	12,705	104	1	98	.	.	15,151	13,723	3,934	2,027
LONDONDERRY,	978	66,850	791	11	510	227	36	69,401	28,288	14,150	839
LONGFORD,	279	10,379	2	2	138	.	.	10,800	9,216	1,772	796
LOUTH,	563	20,501	14,345	.	.	4	14	35,427	9,042	9,093	747
MAYO,	1,023	39,008	513	5	1,892	2	5	42,448	37,726	7,168	2,438
MEATH,	739	18,225	589	1	32	1	9	19,596	8,781	4,989	1,453
MONAGHAN,	465	41,045	597	3	38	8	1	42,157	18,729	8,628	1,076
QUEEN'S,	170	22,222	18,373	.	9	.	.	40,774	12,662	11,894	2,427
ROSCOMMON,	359	17,761	322	9	943	2	.	19,396	19,710	4,041	1,709
SLIGO,	257	13,698	261	5	509	4	.	14,734	14,146	2,262	1,065
TIPPERARY,	2,152	39,233	17,020	8	55	.	.	58,468	23,854	18,678	4,833
TYRONE,	1,285	89,081	18	.	291	14	10	90,897	36,824	16,115	1,101
WATERFORD,	387	29,331	1,533	.	39	.	.	31,290	10,177	6,472	3,916
WESTMEATH,	120	13,272	371	2	172	.	.	13,937	8,293	3,798	1,608
WEXFORD,	4,664	44,718	31,360	7	25	576	10	81,360	18,868	20,245	5,748
WICKLOW,	267	21,565	506	.	1	.	1	22,343	7,719	5,691	1,273
PROVINCES.											
LEINSTER,	11,885	244,508	115,749	66	948	599	103	373,858	120,639	94,427	22,359
MUNSTER,	13,312	210,221	36,084	19	1,378	5	7	263,526	136,240	71,556	35,019
ULSTER,	12,498	528,906	4,455	29	2,592	1,640	245	550,465	257,995	98,479	9,518
CONNAUGHT,	5,239	115,700	3,246	36	5,453	10	11	129,725	120,447	25,297	10,387
TOTAL	42,934	1,099,335	161,534	150	11,001	2,254	366	1,317,574	635,321	289,759	77,283

Printed image digitised by the University of Southampton Library Digitisation Unit

TOTAL EXTENT of LAND under CROPS in 1901.

IN STATUTE ACRES												
GREEN CROPS									EXTENT FOR HAY ONLY			
Beet Root	Carrots	Parsnips	Cabbage	Vetches	Rape.	Other Green Crops	TOTAL	Flax	Clover Sainfoin, and Grasses under Rotation	Permanent Pasture or Grass *not broken up in Rotation*	TOTAL EXTENT UNDER CROPS	COUNTIES.
Acres	Acres.	Acres	Acres	Acres	Acres.	Acres	Acres	Acres	Acres.	Acres.	Acres	
1	84	62	734	183	24	770	49,426	10,347	48,039	49,963	223,295	ANTRIM.
4	23	2	473	108	35	626	31,018	4,487	29,444	22,271	133,098	ARMAGH
1	134	62	805	2	3	264	16,628	.	12,443	18,971	73,471	CARLOW
1	14	19	1,460	43	38	742	29,758	1,706	15,318	56,499	134,878	CAVAN.
3	116	26	1,723	11	28	371	29,008	.	3,868	96,656	143,457	CLARE
28	434	57	4,755	1,331	244	1,344	104,668	49	61,729	127,208	413,711	CORK
2	17	23	2,233	526	5	522	61,477	6,823	20,273	45,379	217,684	DONEGAL
8	87	38	530	435	34	1,770	66,067	9,499	64,756	10,278	256,245	DOWN.
11	88	114	1,171	8	4	1,318	12,462	.	8,523	32,147	06,792	DUBLIN.
7	11	2	387	3	20	614	17,120	406	5,560	59,871	100,011	FERMANAGH
2	33	34	2,367	50	1,725	896	56,284	.	11,493	85,214	196,727	GALWAY
3	432	23	3,745	73	100	388	38,775	.	8,623	88,295	158,326	KERRY
.	27	1	211	14	72	644	17,943	.	15,169	37,164	96,698	KILDARE
9	83	25	1,820	14	5	415	23,485	.	24,340	39,538	141,163	KILKENNY
.	60	4	631	10	509	492	24,630	.	12,027	39,798	109,963	KING'S.
2	6	3	1,278	4	52	388	16,422	10	752	51,098	77,693	LEITRIM
2	123	31	2,059	20	25	572	22,516	.	6,130	111,323	155,120	LIMERICK
.	28	9	789	80	117	850	44,950	9,103	33,329	17,044	173,827	LONDONDERRY.
2	10	11	836	14	24	500	13,181	74	4,125	34,785	62,965	LONGFORD
3	49	7	116	53	1	395	19,506	80	15,114	10,089	80,216	LOUTH
4	9	3	2,568	56	73	915	50,960	273	12,578	47,557	153,816	MAYO.
6	80	13	400	25	81	887	16,695	37	12,026	64,337	112,691	MEATH
3	11	4	426	36	25	791	27,729	3,218	23,207	18,611	112,917	MONAGHAN
5	74	18	636	31	46	416	28,207	.	19,240	38,460	126,681	QUEEN'S.
.	5	19	1,118	43	498	505	27,646	1	4,645	71,394	123,082	ROSCOMMON.
8	18	2	987	29	1	767	19,285	20	5,664	34,805	74,508	SLIGO
33	293	52	3,708	48	142	983	52,625	.	27,848	102,927	241,868	TIPPERARY.
1	30	17	998	57	34	1,067	56,244	8,314	39,632	40,501	235,888	TYRONE
6	117	18	1,427	18	3	301	22,455	.	15,146	9,482	78,373	WATERFORD
9	76	17	908	18	173	474	15,374	.	6,906	41,610	77,327	WESTMEATH
9	204	44	2,022	77	50	445	47,712	.	37,601	21,377	188,050	WEXFORD.
1	36	12	488	18	182	575	15,993	.	13,282	38,590	90,208	WICKLOW
												PROVINCES
56	921	326	10,044	282	1,155	6,805	257,014	191	180,796	416,366	1,228,725	LEINSTER
75	1,515	207	17,430	1,499	542	3,964	268,047	49	121,344	535,891	1,168,857	MUNSTER
27	305	176	7,730	1,471	332	7,752	383,785	54,898	280,055	318,437	1,567,643	ULSTER
18	71	61	8,318	182	2,349	3,471	170,597	304	35,132	299,068	625,826	CONNAUGHT.
174	2,812	770	43,520	3,434	4,378	21,992	1,079,443	55,442	617,330	1,561,262	4,631,051	TOTAL.

Printed image digitised by the University of Southampton Library Digitisation Unit

TABLE 78.—Showing the NUMBER of STOCKHOLDERS, and the QUANTITY of LIVE STOCK in each COUNTY and PROVINCE of IRELAND, in 1901.

COUNTIES.	Number of Stockholders in each Township who do NOT hold any land therein	Horses (including Ponies)						Mules & Asses		Cattle						Sheep				
		Two years old and upwards kept for			Unbroken Horses		Total Number of Horses	Number of Mules	Number of Asses	Milch Cows, including Heifers in Calf	Other Cattle			Total Number of Cattle	Ewes kept for breeding purposes	One year old and upwards		Under one year	Total Number of Sheep
		Agricultural purposes	Traffic and Manufactures	Amusement or Recreation	One year-old and above	Under one year					Two years old and upwards	One year old and under two years	Under one year			Other Ewes	Tups and Wethers		
Antrim,	26,501	20,036	7,857	1,246	1,943	1,750	32,832	38	783	68,207	16,972	32,150	44,106	161,435	41,808	6,557	10,935	45,107	104,407
Armagh,	20,410	10,402	947	453	634	650	13,086	132	2,050	30,614	11,711	26,456	22,968	91,749	10,432	555	1,369	13,392	25,748
Carlow,	6,744	5,116	304	561	1,436	939	8,356	379	3,105	11,471	13,237	11,848	10,020	46,576	39,051	5,542	13,032	42,658	100,283
Cavan,	20,297	8,249	314	258	1,340	1,885	12,046	938	9,752	47,772	15,585	26,836	35,749	125,952	10,885	691	2,188	13,339	27,103
Clare,	19,528	10,839	267	362	3,050	3,016	17,534	898	11,797	57,232	31,922	48,956	47,830	185,945	42,331	8,792	22,044	49,501	123,168
Cork,	41,702	32,576	3,198	2,962	9,049	7,754	55,539	3,048	19,288	168,494	51,574	81,013	129,186	450,267	131,967	11,551	27,153	147,951	318,622
Donegal,	32,600	18,450	911	308	999	1,364	22,032	17	2,766	66,987	25,972	45,370	49,128	187,457	82,677	10,798	27,055	80,152	200,682
Down,	31,660	23,473	3,990	1,285	2,421	1,983	33,152	68	1,441	53,083	21,628	43,578	40,295	158,584	48,428	4,013	8,311	51,900	112,652
Dublin,	15,623	5,142	12,187	2,931	1,227	715	22,202	372	1,971	17,043	32,439	14,175	7,511	71,168	31,653	4,278	12,165	30,587	78,663
Fermanagh,	13,862	5,901	302	254	628	486	7,571	118	4,846	41,410	14,038	16,664	29,201	101,319	4,456	409	904	5,557	11,386
Galway,	36,086	15,234	849	873	4,291	4,667	25,914	1,926	17,373	45,396	67,090	50,963	35,589	199,238	244,286	51,659	116,935	241,439	654,319
Kerry,	22,198	10,616	591	395	1,676	2,326	15,606	2,332	15,467	111,362	24,483	45,514	77,039	258,398	58,182	7,524	10,645	54,273	130,624
Kildare,	9,526	6,990	935	1,471	2,096	1,342	12,774	560	4,222	13,044	53,020	21,401	11,580	99,045	57,595	8,618	23,819	56,021	146,053
Kilkenny,	14,488	11,438	595	666	3,904	2,780	19,383	1,149	6,588	38,808	28,758	37,231	32,034	136,841	39,438	6,652	14,409	44,168	104,867
King's,	11,607	8,470	367	610	2,155	1,802	13,404	981	7,102	16,481	32,944	21,676	13,194	84,295	33,373	6,325	18,259	36,929	94,886
Leitrim,	14,785	2,348	210	96	555	594	4,303	221	9,731	37,945	13,412	19,503	27,731	98,751	8,021	731	1,759	8,909	19,420
Limerick,	19,800	9,440	1,445	1,072	2,299	1,747	16,003	2,484	13,338	103,097	33,646	35,930	67,299	239,925	20,394	4,322	11,132	23,171	59,019
Londonderry,	18,010	16,511	1,399	499	1,186	1,275	19,870	18	582	46,302	13,235	27,155	29,679	110,411	28,592	2,300	6,024	29,360	66,276
Longford,	9,393	4,377	243	181	1,580	1,265	7,646	368	4,131	16,779	16,430	13,555	14,717	66,481	11,473	1,664	5,239	13,526	31,902
Louth,	9,994	6,339	985	633	1,184	1,025	10,166	134	1,628	10,314	17,619	11,691	7,969	47,593	22,311	2,713	3,631	22,099	50,804
Mayo,	36,529	10,723	578	419	1,857	2,386	16,468	2,043	23,493	58,667	51,763	43,593	42,796	196,819	133,752	21,750	49,412	149,803	354,717
Meath,	13,381	7,857	899	2,129	2,977	1,737	15,599	447	3,223	16,081	143,291	36,477	15,896	211,745	89,109	13,310	31,978	87,817	222,214
Monaghan,	17,733	9,529	726	297	831	1,020	12,403	316	4,407	31,564	12,521	21,429	24,261	89,775	6,696	766	833	9,212	17,446
Queen's,	11,545	8,620	362	688	1,908	1,444	13,022	1,111	5,893	20,188	25,644	22,409	16,091	84,332	27,659	2,059	12,911	28,412	71,051
Roscommon,	21,304	5,750	322	396	2,199	1,786	10,453	1,572	11,724	35,825	38,046	35,696	31,126	140,663	75,614	13,463	35,930	80,832	205,844
Sligo,	15,324	4,316	410	379	1,175	973	7,253	497	9,394	32,725	17,716	24,102	26,431	100,974	27,030	4,843	10,104	32,270	74,247
Tipperary,	26,464	17,577	1,143	1,641	5,362	4,227	29,950	2,501	17,360	87,522	70,222	73,870	70,778	302,392	91,123	14,573	39,509	104,698	249,903
Tyrone,	28,281	19,868	802	439	1,029	1,124	23,060	55	1,251	71,035	16,872	41,491	52,536	181,934	32,775	4,361	5,883	33,933	76,952
Waterford,	11,679	7,840	775	735	3,558	1,895	14,803	1,179	5,933	39,557	20,517	24,590	27,852	112,516	28,935	4,070	7,667	31,468	72,140
Westmeath,	11,895	6,455	424	1,031	1,990	1,652	11,552	552	5,482	15,330	53,550	30,868	17,219	116,967	42,754	11,443	26,918	50,140	131,255
Wexford,	18,855	18,014	952	994	5,416	3,581	28,957	2,091	9,154	36,097	33,998	35,448	29,383	134,936	80,682	12,220	27,523	93,281	213,706
Wicklow,	9,035	7,011	1,154	779	1,736	1,207	11,887	337	3,611	21,845	21,658	19,345	15,922	78,770	87,544	11,071	40,382	80,394	219,391
PROVINCES.																			
LEINSTER,	141,686	95,769	19,407	12,674	27,609	19,579	175,038	8,481	56,170	233,481	472,598	281,124	191,548	1,178,749	562,622	86,105	230,316	586,032	1,465,075
MUNSTER,	141,371	88,888	7,419	7,167	24,994	20,967	149,435	12,442	83,188	587,264	232,377	309,873	419,989	1,549,503	373,432	50,832	127,150	411,062	962,476
ULSTER,	209,354	131,217	17,248	5,039	11,011	11,537	176,052	1,760	27,907	450,980	148,534	281,189	327,923	1,208,626	266,749	30,449	63,502	281,952	642,652
CONNAUGHT,	124,008	58,876	2,369	2,163	10,077	10,906	64,391	6,239	71,715	210,758	187,997	174,017	163,873	736,445	458,703	92,451	214,140	513,253	1,308,547
Total of Ireland,	616,419	354,750	46,443	27,043	73,691	62,389	564,916	28,882	238,980	1,482,483	1,041,506	1,046,203	1,103,131	4,673,323	1,691,506	259,837	635,108	1,792,299	4,378,750

COUNTIES.	Mules & Asses	Pigs						Goats	Poultry				
		Pigs kept for breeding purposes		Other Pigs		Total Number of Pigs			Turkeys	Geese	Ducks	Ordinary Fowl	Total
		Sows	Boars	One year old and upwards	Under one year								
Antrim,		6,081	84	630	46,151	52,946		5,593	31,702	38,680	123,503	574,501	768,476
Armagh,		2,141	33	984	19,517	22,675		8,491	34,823	15,082	77,464	525,203	652,572
Carlow,		2,059	25	557	17,046	19,687		3,064	17,811	20,284	27,428	163,603	229,126
Cavan,		8,345	69	1,289	43,043	52,746		18,400	31,842	49,426	115,419	544,017	740,704
Clare,		5,495	66	1,756	36,299	43,616		18,813	22,097	111,269	33,452	239,733	456,601
Cork,		17,077	236	4,535	119,759	141,607		29,710	131,253	236,313	223,220	896,935	1,487,721
Donegal,		2,465	46	631	23,301	26,443		3,145	28,261	81,022	188,322	565,612	863,217
Down,		4,325	78	1,401	34,729	40,533		11,605	79,188	31,378	136,125	817,356	1,058,047
Dublin,		300	17	273	8,159	8,749		3,948	13,898	7,136	35,671	198,962	255,661
Fermanagh,		2,040	36	259	15,383	17,718		5,225	35,325	41,291	79,402	400,506	556,524
Galway,		5,992	87	1,723	58,525	66,327		12,987	44,294	146,543	181,510	573,369	946,016
Kerry,		6,954	68	848	51,561	59,431		24,338	30,593	126,141	125,831	360,725	643,290
Kildare,		897	30	1,070	9,801	11,798		2,592	21,002	16,060	35,290	150,431	222,783
Kilkenny,		3,680	63	709	29,423	33,875		6,723	56,015	41,858	71,976	356,470	526,349
King's,		2,530	53	681	21,786	25,250		4,774	30,321	44,236	51,227	173,404	299,188
Leitrim,		3,070	25	633	22,435	26,163		9,887	24,083	52,969	82,364	265,981	425,397
Limerick,		4,659	85	1,016	39,924	45,684		14,819	25,652	122,173	100,402	275,364	523,591
Londonderry,		3,112	43	176	26,567	29,898		5,500	25,637	35,127	85,561	419,602	566,227
Longford,		2,295	30	169	18,541	21,035		8,437	14,859	33,057	55,196	208,211	311,323
Louth,		1,248	22	401	12,391	14,062		4,430	14,833	11,183	53,959	222,364	302,339
Mayo,		6,700	88	1,604	64,111	72,503		9,050	23,389	126,410	183,891	596,459	929,149
Meath,		692	22	385	10,378	11,477		6,958	34,412	12,751	61,242	296,163	404,568
Monaghan,		3,838	29	719	26,512	31,098		12,099	41,121	32,847	101,911	527,173	703,052
Queen's,		3,116	68	853	23,607	27,638		4,834	25,912	44,685	49,750	204,417	324,764
Roscommon,		3,441	68	711	35,230	39,750		14,173	25,843	79,599	121,521	404,865	631,828
Sligo,		2,818	31	599	26,200	29,648		7,987	22,107	59,026	85,124	283,659	449,916
Tipperary,		7,740	131	2,529	64,376	74,776		16,630	61,137	124,041	122,154	444,670	752,002
Tyrone,		4,388	59	1,381	34,709	40,537		10,745	57,273	76,030	179,226	811,884	1,124,413
Waterford,		5,700	80	1,453	26,627	31,860		7,467	31,209	38,002	46,978	227,905	344,094
Westmeath,		650	20	620	13,073	14,963		6,909	29,938	31,823	55,686	207,116	324,563
Wexford,		6,330	98	2,411	57,305	66,153		7,364	51,051	55,353	77,584	551,051	735,039
Wicklow,		2,399	46	934	15,110	18,489		5,567	8,994	20,240	28,101	194,842	252,177
PROVINCES.													
LEINSTER,	8,481	26,199	494	9,263	237,220	273,176		60,620	319,046	333,690	603,110	2,927,034	4,187,880
MUNSTER,	12,442	45,625	666	12,137	338,546	396,974		111,777	301,941	757,939	702,037	2,445,382	4,207,299
ULSTER,	1,760	36,735	477	7,470	269,912	314,594		80,923	365,272	401,193	1,081,023	5,185,754	7,033,232
CONNAUGHT,	6,239	22,021	299	5,270	206,801	234,391		54,084	138,716	464,547	654,710	2,124,333	3,382,305
Total of Ireland,	28,882	130,580	1,936	34,140	1,052,479	1,219,135		312,409	1,124,975	1,962,359	3,040,880	12,682,503	18,810,717

Printed image digitised by the University of Southampton Library Digitisation Unit

TABLE 79.—COUNTIES OF IRELAND arranged in the order of the largest per-centage which the total extent under CROPS in 1901 bears to the total extent of LAND in the County with the distribution of Land in that year.

Number	Counties.	Proportion per cent under Crops, including Meadow and Clover.	Extent of Land in Statute Acres Under										
			Tillage.	Meadow and Clover.	Tillage, Meadow, and Clover.	Grass.	Fallow or Uncropped Arable Land.	Woods and Plantations	Turf Bog	Marsh.	Barren Mountains.	Roads, Fences, &c.	Total.
1	Armagh,	42·8	81,383	51,715	134,098	139,540	453	3,200	5,533	2,313	7,804	18,729	310,675
2	Down,	42·0	181,211	75,034	256,245	256,215	1,205	12,684	1,911	4,012	42,913	31,370	609,560
3	Louth,	39·7	55,013	25,203	80,216	91,591	155	4,317	965	1,476	12,224	11,090	202,034
4	Monaghan,	35·9	73,099	39,818	112,917	170,744	251	4,395	5,594	1,691	1,123	17,021	314,266
5	Londonderry,	33·9	123,454	59,373	173,827	232,503	160	4,490	21,009	3,977	48,121	25,748	512,835
6	Carlow,	33·3	42,057	31,414	73,471	119,605	118	3,097	1,057	2,459	11,293	9,615	220,965
7	Wexford,	32·8	129,072	58,978	188,050	329,804	324	10,246	474	7,395	17,475	23,275	573,043
8	Antrim,	31·4	129,278	93,022	223,295	351,845	550	5,309	22,339	7,155	58,695	40,506	710,244
9	Tyrone,	30·4	155,755	80,133	235,888	337,334	475	9,634	41,787	7,550	108,702	33,865	775,255
10	Queen's	29·9	68,981	57,700	126,681	223,120	92	10,903	18,190	6,748	21,197	17,435	424,366
11	Cavan,	29·5	62,361	72,317	134,678	262,347	105	5,307	12,309	3,956	10,551	26,763	456,516
12	Dublin,	29·5	26,122	40,670	66,792	124,381	490	3,704		1,035	13,871	16,211	226,484
13	Kilkenny,	27·8	77,285	63,878	141,163	313,111	293	9,826	2,921	4,869	11,634	24,803	508,670
14	Longford,	24·6	24,055	38,910	62,965	142,760	26	3,549	32,671	2,279	303	11,905	256,458
15	Fermanagh,	24·3	34,580	65,431	100,011	248,613	48	5,886	18,213	1,627	19,966	16,574	410,938
16	Kildare,	23·6	46,365	52,333	98,698	259,228	372	6,611	31,893	3,765	1,637	15,298	417,502
17	Limerick,	23·4	37,667	117,453	155,120	431,167	404	8,550	8,555	4,336	26,457	27,749	662,368
18	Tipperary,	23·1	111,093	130,775	241,868	631,591	549	25,384	34,928	9,770	64,263	40,963	1,049,276
19	Cork,	22·5	224,774	188,937	413,711	982,773	993	28,328	25,469	68,158	235,398	80,487	1,835,317
20	King's,	22·3	58,138	51,825	109,963	239,612	193	7,052	98,240	10,124	7,093	20,527	492,804
21	Leitrim,	21·0	25,843	51,850	77,693	214,764	79	2,925	22,229	4,005	30,423	17,812	369,930
22	Roscommon,	20·2	47,043	76,039	123,082	309,587	142	7,296	72,993	7,287	6,536	26,389	603,312
23	Meath,	19·6	36,323	76,368	112,691	417,372	709	9,836	9,483	1,538	746	23,824	576,399
24	Donegal,	18·5	152,032	65,652	217,684	416,592	331	5,675	105,887	31,855	343,206	52,813	1,174,273
25	Clare,	18·4	42,933	100,524	143,457	478,228	223	8,641	26,305	8,404	59,974	35,320	731,612
26	Wicklow,	18·1	38,336	51,872	90,208	251,199	196	18,548	4,597	11,009	107,134	15,902	498,803
27	Westmeath,	18·0	29,311	48,516	77,827	284,147	609	7,758	32,926	6,410	3,535	18,595	432,307
28	Waterford,	17·3	53,745	24,628	78,373	243,785	148	19,821	1,513	14,402	75,689	18,644	432,375
29	Sligo,	16·9	34,039	40,469	74,508	237,936	116	7,678	32,735	6,988	63,955	17,025	440,041
30	Galway,	13·6	100,020	96,707	196,727	749,584	409	25,240	128,513	56,834	236,689	56,642	1,450,038
31	Kerry,	13·5	61,410	94,918	156,328	523,695	218	14,687	60,633	44,615	315,571	11,238	1,106,985
32	Mayo,	11·6	93,681	60,135	153,816	515,935	215	8,664	278,902	61,536	238,707	63,966	1,322,041

TABLE 80.—Showing the INCREASE OR DECREASE of LAND under cultivation, and the INCREASE OR DECREASE of POPULATION in each County in IRELAND in 1901 as compared with 1891.

Provinces and Counties.	Extent of Land under Crops in Statute Acres		Increase or Decrease, in 1901, as compared with 1891 with Per-centages.				Per centage of Increase or Decrease of Population between 1891 & 1901.	
	1891.	1901.	Increase.	Decrease	Increase.	Decrease	Increase.	Decrease.
I. LEINSTER PROVINCE.								
Carlow County,	74,843	73,471		1,372	.	1·8	.	10·1
Dublin ,,	73,498	66,792	.	6 706		9·1	7·5	.
Kildare ,,	106,631	98 698		7·933		7·4	.	9·5
Kilkenny ,,	142 788	141,163		1,625		1·1		9·5
King's ,,	113 839	109,963	.	3,876		3·4		8·2
Longford ,,	70,818	62 965		7,853		11·1		11·4
Louth ,,	83 560	80,216	.	3,344		4·0	.	8·5
Meath ,,	124,758	112 691		12,067		9·7		11·3
Queen's ,,	131,548	126,681		4,867		3·7		10·1
Westmeath ,,	83,604	77,827		5,777		6·9		10·2
Wexford ,,	197,570	188 050		9,520		4·8	.	7·1
Wicklow ,,	98,138	90,208		7,930	.	8·1	.	5·7
II. MUNSTER PROVINCE								
Clare County,	138,591	143,457	4,866		3·5	.	.	11·9
Cork ,,	398,718	413,711	14,993		3·8		.	7·7
Kerry ,,	168 533	156,328	.	12,205	.	7·2	.	7·5
Limerick ,,	161 253	155,120		6,133	.	3·8	.	8·1
Tipperary ,,	244,426	241,868	.	2,558	.	1·0	.	8·6
Waterford ,,	77,702	78,373	671	.	0·9	.	.	8·9
III. ULSTER PROVINCE								
Antrim County,	231,051	223 295	.	7,756		3·4	13·3*	.
Armagh ,,	146,231	133,098	.	13,133		9·0	.	9·1
Cavan ,,	147,473	134,678		12,795		8·7	.	12·8
Donegal ,,	231,591	217,684		13,907		6·0	.	6·4
Down ,,	272,740	256,245		16,495		6·0	.	6·2
Fermanagh ,,	107,977	100,011		7,966		7·4	.	11·8
Londonderry ,,	174,869	173,827	.	1,042	.	0·6	.	5·0
Monaghan ,,	125,042	112 917		2,125	.	9·7	.	13·5
Tyrone ,,	248,510	235,888	.	12,622	.	5·1	.	12·2
IV. CONNAUGHT PROVINCE.								
Galway County,	207,510	196,727	.	10,783	.	5·2	.	8·3
Leitrim ,,	82,535	77,693		4,842	.	5·9	.	12·1
Mayo ,,	153,677	153,816	139	.	0·1	.	.	8·9
Roscommon ,,	124,252	123,082	.	1,170	.	0·9	.	12·7
Sligo ,,	74,105	74,508	403	.	0·5	.	.	10·9

*Including Belfast City.

Printed image digitised by the University of Southampton Library Digitisation Unit

TABLE 81.—Showing the NUMBER of MALES and FEMALES in 1891 and 1901, under 1 year, 1 year and under 5, and in QUINQUENNIAL PERIODS, from 5 years upwards; also the actual INCREASE or DECREASE, and the PROPORTION PER CENT. in 1901.

AGES.	MALES.						FEMALES.						MALES AND FEMALES.					
	Number in 1891.	Number in 1901.	INCREASE.		DECREASE.		Number in 1891.	Number in 1901.	INCREASE.		DECREASE.		Number in 1891.	Number in 1901.	INCREASE.		DECREASE.	
			Number.	Per cent.	Number.	Per cent.			Number.	Per cent.	Number.	Per cent.			Number.	Per cent.	Number.	Per cent.
Under 1 year,	46,407	43,996	.	.	2,411	5	44,413	42,265	.	.	2,151	5	90,823	86,261	.	.	4,562	5
1 and under 5 years,	192,584	180,834	.	.	11,750	6	187,144	175,617	.	.	11,527	6	379,728	356,451	.	.	23,277	6
5 " 10 "	258,501	228,430	.	.	30,071	12	250,464	222,450	.	.	28,014	11	508,965	450,880	.	.	58,085	11
10 " 15 "	280,460	234,232	.	.	46,228	16	269,671	225,378	.	.	44,293	16	550,131	459,610	.	.	90,521	16
15 " 20 "	276,416	235,000	.	.	41,416	15	273,701	237,757	.	.	35,944	13	550,117	472,757	.	.	77,360	14
20 " 25 "	223,942	217,297	.	.	6,645	3	220,729	226,907	6,178	3	.	.	444,671	444,204	.	.	467	1
25 " 30 "	151,605	174,787	23,182	15	.	.	167,517	187,810	20,293	12	.	.	319,122	362,597	43,475	14	—	.
30 " 35 "	134,749	146,103	11,354	8	.	.	144,414	147,933	3,519	2	.	.	279,163	294,036	14,873	5	—	.
35 " 40 "	107,916	110,655	8,739	8	.	.	120,413	122,695	2,282	2	.	.	228,331	239,352	11,021	5		.
40 " 45 "	119,169	117,142	.	.	2,027	2	140,798	126,281	.	.	14,517	10	259,967	243,423	.	.	16,544	6
45 " 50 "	96,010	90,049	.	.	5,961	6	106,843	98,212	.	.	8,631	8	202,853	188,261		.	14,592	7
50 " 55 "	121,997	104,425	.	.	17,572	14	133,947	120,775	.	.	13,172	10	255,944	225,200		.	30,744	12
55 " 60 "	71,174	70,887	.	.	287	4	71,461	76,750	5,289	7	.	.	142,635	147,637	5,002	4	.	.
60 " 65 "	91,967	98,305	6,338	7	.	.	99,666	105,205	5,599	6	.	.	191,633	203,570	11,937	6	.	.
65 " 70 "	43,900	50,028	6,128	14	.	.	44,748	47,163	2,415	5	.	.	88,648	97,191	8,543	10		.
70 " 75 "	48,536	46,273	.	.	2,323	5	54,099	47,474	.	.	6,565	12	102,635	93,747	.	.	8,888	9
75 " 80 "	23,831	21,021	.	.	2,810	12	22,851	20,147	.	.	2,704	12	46,682	41,168	.	.	5,514	12
80 " 85 "	20,305	17,053	.	.	3,252	16	23,255	19,592	.	.	3,663	16	43,560	36,645	.	.	6,915	16
85 " 90 "	5,824	4,771	.	.	1,053	18	5,509	4,670	.	.	839	15	11,333	9,441	.	.	1,892	16
90 " 95 "	2,723	2,003	.	.	720	26	3,050	2,444	.	.	606	20	5,773	4,447	.	.	1,326	23
95 and upwards,	875	747	.	.	128	15	1,161	1,120	.	.	41	4	2,036	1,867	.	.	169	8
Total,	2,318,953	2,200,040	.	.	118,913	5	2,385,797	2,258,735	.	.	127,062	5	4,704,750	4,458,775	.	.	245,975	5

TABLE 82.—Showing, in Five Year Periods, the POPULATION of IRELAND, by Sexes in 1901 and 1891, reduced to a basis of 100,000.

AGES.	MALES.		FEMALES.		MALES AND FEMALES.	
	1901.	1891.	1901.	1891.	1901.	1891.
Under 5 years,	10,219	10,306	9,646	9,706	9,929	10,002
5 and under 10 years,	10,383	11,147	9,848	10,498	10,112	10,818
10 " 15 "	10,647	12,094	9,978	11,303	10,308	11,693
15 " 20 "	10,682	11,920	10,528	11,472	10,603	11,693
20 " 25 "	9,877	9,657	10,046	9,252	9,962	9,461
25 " 30 "	7,945	6,538	8,315	7,021	8,132	6,783
30 " 35 "	6,641	5,811	6,549	6,053	6,595	5,934
35 " 40 "	5,302	4,654	5,432	5,047	5,368	4,853
40 " 45 "	5,325	5,138	5,591	5,902	5,459	5,526
45 " 50 "	4,093	4,140	4,348	4,475	4,222	4,312
50 " 55 "	4,747	5,261	5,347	5,614	5,051	5,440
55 " 60 "	3,222	3,069	3,398	2,995	3,311	3,032
60 " 65 "	4,468	3,966	4,660	4,177	4,566	4,073
65 " 70 "	2,274	1,893	2,088	1,878	2,180	1,884
70 " 75 "	2,103	2,096	2,102	2,265	2,103	2,181
75 " 80 "	955	1,028	892	958	923	992
80 " 85 "	775	878	867	975	822	926
85 " 90 "	217	251	207	231	212	241
90 " 95 "	91	117	108	128	100	123
95 and upwards.	34	38	50	49	42	43

Printed image digitised by the University of Southampton Library Digitisation Unit

TABLE 83.—Showing, by PROVINCES, COUNTIES, CITIES, &c., the PROPORTION PER CENT, of the Population, at FOUR QUINQUENNIAL PERIODS, who could READ AND WRITE, READ ONLY, or NEITHER READ NOR WRITE, in 1901.

PROVINCES, COUNTIES, CITIES, &c.	Proportion per cent. of the Population 5 and under 10 years of age.			Proportion per cent. of the Population 10 and under 15 years of age.			Proportion per cent of the Population 15 and under 20 years of age.			Proportion per cent of the Population 20 and under 25 years of age.		
	Read and Write.	Read only.	Neither Read nor Write.	Read and Write.	Read only.	Neither Read nor Write.	Read and Write.	Read only	Neither Read nor Write.	Road and Write.	Read only.	Neither Read nor Write.
IRELAND,	53·5	18·6	27·9	94·4	2·7	2·9	95·0	1·7	3·3	93·3	2·1	4·6
PROVINCES.												
LEINSTER,	52·3	18·7	31·0	94·2	2·8	3·0	95·5	1·6	2·9	94·3	1·9	3·8
MUNSTER,	55·6	18·0	26·7	95·7	2·1	2·2	96·7	1·1	2·2	95·3	1·3	3·4
ULSTER,	53·8	20·0	26·2	94·3	3·0	2·7	94·3	2·2	3·5	92·1	2·9	5·0
CONNAUGHT,	51·9	19·1	29·0	93·1	2·8	4·1	93·3	1·6	5·1	90·6	2·1	7·3
LEINSTER.												
Carlow County,	51·6	16·2	22·2	97·2	1·6	1·2	97·7	·8	1·5	95·9	1·5	2·6
Dublin City or County Borough	46·7	16·5	30·8	91·1	4·4	4·5	94·1	2·1	3·8	93·9	1·9	4·2
„ County,	56·9	15·0	28·1	95·7	2·0	2·3	97·1	1·0	1·9	96·5	1·3	2·2
Kildare „	52·3	15·8	31·9	94·4	2·4	3·2	95·7	1·6	2·7	95·4	1·4	3·2
Kilkenny City,	52·8	18·7	28·5	96·0	2·1	1·9	97·0	1·0	2·0	95·7	1·0	3·3
„ County,	57·7	17·4	24·9	96·8	1·6	1·6	97·0	·9	2·1	95·4	1·8	2·8
King's „	51·3	17·8	30·9	95·3	2·3	2·4	95·7	1·8	2·7	94·3	1·8	3·9
Longford, „	50·4	20·5	29·1	95·5	2·5	2·0	95·3	1·7	3·0	92·8	2·7	4·7
Louth, „	50·4	20·0	29·6	93·4	3·7	2·9	93·9	2·5	3·6	91·8	2·7	5·7
Meath, „	55·2	16·4	28·4	96·9	1·4	1·7	97·0	1·2	1·8	95·1	1·9	3·0
Queen's „	59·0	17·2	23·8	96·5	1·7	1·8	97·7	·8	1·5	96·1	1·1	2·8
Westmeath County,	55·5	18·6	25·9	96·1	1·8	2·1	96·5	1·4	2·1	94·9	1·7	3·4
Wexford, „	50·5	15·9	33·6	92·7	3·2	4·1	93·2	2·2	4·6	91·0	2·9	8·1
Wicklow, „	51·7	13·2	35·1	93·8	2·3	3·9	95·5	1·3	3·2	94·0	1·7	4·3
MUNSTER.												
Clare County,	59·2	16·4	24·4	96·1	1·7	2·2	96·7	1·0	2·3	95·8	1·2	3·5
Cork City or County Borough,	45·9	19·8	34·3	93·3	3·7	3·0	94·8	2·1	3·1	94·2	1·9	3·9
„ County,	58·2	17·6	24·2	96·8	1·6	1·6	97·6	·9	1·5	96·2	1·1	2·7
Kerry „	53·9	18·3	27·8	95·5	2·0	2·5	96·4	1·0	2·6	94·3	1·3	4·4
Limerick City or County Borough,	45·4	20·0	34·6	91·6	4·1	4·3	95·2	1·8	3·0	94·2	1·8	4·0
„ County,	56·2	18·8	25·0	96·3	1·8	1·9	97·3	·9	1·8	96·7	1·0	2·3
Tipperary „ North Riding,	56·4	17·8	25·8	95·9	2·1	2·0	97·4	1·0	1·6	96·4	1·1	2·5
„ „ South Riding,	56·5	18·3	25·2	96·3	1·9	1·8	97·5	1·0	1·5	90·3	1·0	2·7
Waterford City or County Boro',	43·1	19·6	37·3	89·8	8·0	4·2	92·6	2·3	5·1	89·3	3·7	7·0
„ County,	55·2	18·1	28·7	95·8	1·8	2·4	95·1	1·5	3·4	93·7	1·3	5·0
ULSTER.												
Antrim County,	58·4	21·2	20·4	96·5	2·2	1·3	96·3	1·8	1·9	94·6	2·6	2·8
Armagh „	50·0	22·0	28·0	92·3	4·4	3·3	92·2	3·7	4·1	88·7	4·9	6·4
Belfast City or County Borough,	52·9	18·2	28·9	97·1	1·7	1·2	97·4	1·2	1·4	96·1	1·5	2·4
Cavan County,	56·7	19·7	23·6	95·4	2·4	2·2	95·7	1·7	2·6	93·4	2·3	4·3
Donegal „	47·2	21·0	31·8	86·8	5·6	7·6	86·4	3·8	10·0	82·2	4·4	13·4
Down „	57·3	19·6	23·7	96·0	2·3	1·7	95·5	2·0	2·5	93·9	2·8	3·5
Fermanagh „	54·1	18·0	27·9	94·4	2·9	2·7	94·4	2·1	3·5	92·5	2·3	5.2
Londonderry City or County Boro',	51·5	16·8	31·7	92·7	3·3	4·0	94·1	2·3	3·6	91·2	3·4	5·4
„ County,	54·6	20·9	24·5	92·9	4·1	3·0	92·7	3·2	4·1	90·9	3·7	5·4
Monaghan „	55·9	21·3	22·8	95·4	2·8	1·8	95·2	2·1	2·7	92·4	2·7	4·9
Tyrone „	52·6	22·4	25·0	93·4	3·4	3·2	93·2	2·7	4·1	90·1	3·8	6·1
CONNAUGHT.												
Galway County,	50·6	18·8	30·6	91·4	3·0	5·8	90·2	2·0	7·8	86·6	2·8	10·6
Leitrim „	54·7	20·0	25·3	95·6	2·3	2·1	96·9	1·1	2·0	95·3	1·6	3·1
Mayo „	49·8	18·2	32·0	92·0	3·0	5·0	92·6	1·7	5·7	89·1	2·1	8·8
Roscommon County,	55·0	20·2	24·8	95·7	2·1	2·2	96·9	1·0	2·1	95·3	1·5	3·2
Sligo „	54·2	19·9	95·9	94·8	2·5	2·7	95·3	1·8	3·1	93·8	2·2	4·2

Printed image digitised by the University of Southampton Library Digitisation Unit

TABLE 84.—Showing, by COUNTIES, CITIES, and PROVINCES, the NUMBER, SEX, AGES,

COUNTIES, ETC., AND DEGREES OF ELEMENTARY EDUCATION.		AGES.																				
		0.	1.	2.	3.	4.	5.	6.	7.	8.	9.	10.	11.	12.	13.	14.	15.	16.	17.	18	19.	20.
CARLOW COUNTY:																						
Read and Write,	Males,	.	.	.	.	.	83	154	217	296	328	363	340	407	349	390	379	356	354	377	320	379
	Females,	.	.	.	.	.	62	104	268	299	315	358	334	351	342	355	368	335	358	397	354	388
Read only,	Males,	.	.	.	.	.	76	108	67	35	30	11	7	3	8	3	3	3	5	4	1	3
	Females,	.	.	.	.	.	79	37	53	26	20	12	5	5	3	2	4	2	3	4	2	3
Illiterate,	Males,	266	429	353	366	361	206	119	75	34	10	5	18	4	3	6	6	3	11	5	7	11
	Females,	282	361	398	394	345	183	88	50	20	10	3	2	3	3	1	2	2	10	5	4	7
Total,	Males,	266	429	353	366	361	365	381	359	335	368	379	360	414	360	399	388	362	370	386	337	393
	Females,	282	361	398	394	345	344	339	371	345	345	373	341	359	348	358	374	339	359	406	360	398
DUBLIN CITY OR COUNTY BOROUGH:																						
Read and Write,	Males,	.	.	.	.	.	359	807	1,351	1,779	2,030	2,245	2,299	2,371	2,371	2,727	2,583	2,554	2,697	3,334	3,256	3,350
	Females,	.	.	.	.	.	414	789	1,338	1,813	2,045	2,370	2,297	2,406	2,382	2,590	2,466	2,769	2,794	3,104	2,920	3,405
Read only,	Males,	.	.	.	.	.	380	591	506	388	298	201	120	106	58	91	56	66	68	74	55	66
	Females,	.	.	.	.	.	406	576	577	465	275	206	124	79	81	84	68	64	54	69	58	78
Illiterate,	Males,	3,451	3,069	2,940	3,074	3,045	2,025	1,417	367	474	283	172	126	107	81	105	98	114	84	126	115	113
	Females,	3,355	3,068	2,997	2,964	2,993	2,021	1,335	824	493	252	197	124	110	66	109	100	118	123	143	129	190
Total,	Males,	3,451	3,009	2,940	3,074	3,045	2,764	2,815	2,786	2,621	2,611	2,618	2,545	2,584	2,510	2,923	2,717	2,734	2,849	3,584	3,426	3,532
	Females,	3,355	3,068	2,997	2,964	2,993	2,841	2,750	2,739	2,771	2,572	2,773	2,545	2,657	2,509	2,783	2,634	2,951	2,971	3,318	3,107	3,733
DUBLIN COUNTY:																						
Read and Write,	Males,	.	.	.	.	.	244	497	860	1,055	1,245	1,387	1,491	1,460	1,532	1,720	1,616	1,445	1,306	1,588	1,682	1,754
	Females,	.	.	.	.	.	236	535	960	1,103	1,238	1,511	1,503	1,500	1,401	1,517	1,519	1,587	1,609	1,952	1,791	2,211
Read only,	Males,	.	.	.	.	.	231	061	273	148	86	53	41	62	22	13	21	22	22	29	20	31
	Females,	.	.	.	.	.	236	320	272	136	60	52	31	15	13	21	5	16	7	13	11	23
Illiterate,	Males,	1,435	1,343	1,403	1,481	1,467	907	559	279	194	95	66	37	38	30	52	46	34	35	53	34	46
	Females,	1,429	1,335	1,478	1,492	1,466	914	574	280	118	85	46	28	26	17	19	28	25	22	20	20	35
Total,	Males,	1,435	1,343	1,403	1,481	1,467	1,382	1,387	1,412	1,347	1,426	1,506	1,569	1,590	1,584	1,790	1,683	1,501	1,453	1,670	1,736	1,831
	Females,	1,429	1,335	1,478	1,492	1,466	1,386	1,432	1,512	1,357	1,369	1,409	1,362	1,541	1,431	1,557	1,552	1,628	1,638	1,965	1,822	2,269
KILDARE COUNTY:																						
Read and Write,	Males,	.	.	.	.	.	111	224	368	430	490	573	505	592	567	683	817	638	577	911	1,137	1,079
	Females,	.	.	.	.	.	96	242	335	425	493	565	511	530	498	540	520	584	551	593	498	605
Read only,	Males,	.	.	.	.	.	99	134	154	85	60	99	19	11	6	23	16	17	12	16	11	19
	Females,	.	.	.	.	.	94	127	109	74	36	13	12	15	10	8	7	7	7	3	8	12
Illiterate,	Males,	568	590	632	621	649	455	258	106	91	34	34	29	14	19	22	16	23	18	34	30	32
	Females,	610	550	607	635	644	443	275	127	72	30	25	10	13	9	10	10	13	10	15	19	8
Total	Males,	568	590	632	621	649	665	626	630	606	584	656	553	617	592	728	649	678	567	961	1,178	1,130
	Females,	610	550	607	635	644	633	644	571	571	559	603	533	558	517	555	537	604	608	616	525	625
KILKENNY CITY:																						
Read and Write,	Males,	.	.	.	.	.	23	38	58	34	32	102	81	107	93	112	116	113	139	191	213	113
	Females,	.	.	.	.	.	13	43	61	93	77	103	100	110	86	124	107	115	110	116	77	106
Read only,	Males,	.	.	.	.	.	27	40	19	11	4	6	1	1	3	3	2	3	.	1	1	1
	Females,	.	.	.	.	.	24	24	22	13	11	2	1	3	1	1	2	1	1	1	2	1
Illiterate,	Males,	104	97	106	111	99	83	35	23	7	13	3	3	5	1	3	3	6	2	3	2	8
	Females,	118	97	102	114	84	75	37	14	7	6	1	.	.	3	1	1	1	2	7	.	7
Total.	Males,	104	97	106	111	69	133	113	100	82	99	111	85	113	97	118	121	127	141	195	216	127
	Females,	118	97	102	114	84	110	104	97	113	94	106	101	113	90	126	110	117	113	124	79	116

Printed image digitised by the University of Southampton Library Digitisation Unit

and EDUCATION of the POPULATION of IRELAND on the Night of the 31st March, 1901.

Ages.																			Counties, etc., and Degrees of Elementary Education.
21-	25-	30-	35-	40-	45-	50-	55-	60-	65-	70-	75-	80-	85-	90-	95-	100 and upwards	Total	Total Males and Females	
																			CARLOW COUNTY:
1,395	1,408	1,121	1,014	942	729	781	575	641	361	285	153	103	30	12	3	.	14,561	28,890	Males, Read and Write.
1,298	1,447	1,103	968	942	714	800	573	587	342	239	105	92	28	12	5	.	14,326		Females,
30	46	43	37	48	52	63	87	88	52	64	26	18	5	2	.	.	1,006	2,171	Males, Read only.
19	28	31	43	50	63	118	100	154	83	84	31	33	7	2	2	1	1,165		Females,
49	68	93	87	97	78	129	102	201	86	77	31	33	8	1	2	1	3,439	6,687	Males, Illiterate.
26	63	58	40	97	76	158	123	191	77	92	35	29	8	7	3	.	3,248		Females,
1,384	1,522	1,257	1,138	1,087	859	973	744	953	499	425	210	152	43	15	5	1	19,009	37,748	Males, Total.
1,348	1,553	1,197	1,051	1,089	847	1,078	802	952	502	415	171	154	41	21	10	1	18,739		Females,
																			DUBLIN CITY OR COUNTY BOROUGH.
11,902	12,659	10,101	8,310	7,023	5,766	5,300	3,285	3,302	1,583	1,098	521	249	57	15	4	1	107,979	220,161	Males, Read and Write.
12,653	13,347	10,370	8,753	7,812	5,756	5,748	3,466	3,551	1,660	1,426	592	419	94	40	6	.	112,182		Females,
226	269	288	292	309	236	245	144	195	95	63	22	11	3	1	.	.	5,505	13,326	Males, Read only.
265	378	360	413	529	422	593	301	559	235	224	73	68	10	5	1	1	7,761		Females,
445	538	607	508	631	433	557	299	437	201	146	68	52	10	2	1	.	26,344	57,151	Males, Illiterate.
567	944	926	784	1,024	703	1,027	533	951	330	371	128	118	20	11	3	2	30,307		Females,
12,573	13,516	11,056	9,110	8,503	6,435	6,102	3,725	3,931	1,879	1,307	611	312	70	18	5	1	140,358	290,638	Males, Total.
13,565	15,169	11,656	9,955	9,365	6,881	7,365	4,360	5,004	2,225	2,021	793	605	130	56	10	3	150,250		Females,
																			DUBLIN COUNTY:
5,602	5,787	4,886	3,866	3,598	3,750	2,618	1,880	1,773	923	764	409	228	86	12	5	1	56,180	127,093	Males, Read and Write.
6,202	8,713	6,348	5,152	4,621	3,685	3,606	2,528	2,481	1,460	1,143	610	441	152	42	13	.	70,913		Females,
112	183	123	112	150	114	166	92	124	61	58	22	23	4	1	1	.	2,676	5,655	Males, Read only.
72	91	110	126	194	168	264	160	241	110	101	48	43	10	4	.	.	2,979		Females,
194	261	308	308	322	251	345	193	333	152	178	65	38	9	6	.	.	12,542	24,820	Males, Illiterate.
139	190	207	190	302	235	362	254	417	162	190	63	74	14	17	3	2	12,278		Females,
5,908	8,181	5,317	4,286	4,070	3,115	3,120	2,180	2,230	1,130	1,000	496	289	99	19	6	1	71,398	157,568	Males, Total.
6,413	8,994	6,665	5,468	5,117	4,088	4,232	2,942	3,119	1,732	1,434	721	558	156	63	16	2	86,170		Females,
																			KILDARE COUNTY:
4,336	2,894	2,195	1,674	1,521	1,212	1,274	826	831	436	399	135	112	33	19	4	.	26,503	47,863	Males, Read and Write.
2,078	2,364	1,762	1,481	1,364	1,074	1,109	669	811	377	356	149	96	27	16	3	.	21,360		Females,
50	59	68	82	92	73	107	70	138	61	50	27	22	7	5	.	.	1,622	3,175	Males, Read only.
24	46	43	55	92	77	141	81	139	83	91	42	33	4	4	1	.	1,553		Females,
124	168	182	150	205	158	272	173	342	159	169	56	58	14	5	1	.	8,578	12,528	Males, Illiterate.
75	101	118	91	170	139	248	148	278	142	165	58	56	15	9	2	2	5,950		Females,
5,510	3,061	2,445	1,906	1,818	1,443	1,653	1,069	1,371	706	613	268	192	59	29	5	.	34,703	63,566	Males, Total.
2,175	2,511	1,923	1,627	1,626	1,290	1,496	901	1,278	602	612	249	165	46	29	6	2	28,863		Females,
																			KILKENNY CITY:
381	402	301	277	259	198	166	106	118	68	46	28	16	3	1	1	.	4,026	7,928	Males, Read and Write
404	450	653	279	248	177	180	100	122	40	62	23	10	3	.	2	.	3,902		Females,
2	9	9	8	11	5	14	6	9	7	0	2	1	.	.	.	.	212	512	Males, Read only.
7	4	5	15	21	3	46	23	21	8	18	5	5	1	.	3	.	300		Females,
9	17	12	14	19	21	41	17	46	22	30	3	9	.	.	.	1	983	2,169	Males, Illiterate.
11	26	23	28	45	46	94	58	85	31	39	10	11	1	3	.	.	1,186		Females,
392	428	322	299	289	224	221	129	173	97	82	38	26	3	1	1	1	5,221	10,609	Males, Total.
422	480	381	322	314	231	320	131	228	85	119	38	26	5	3	5	.	5,388		Females,

Printed image digitised by the University of Southampton Library Digitisation Unit

TABLE 84.—Showing, by COUNTIES, CITIES, and PROVINCES, the NUMBER, SEX, AGES,

COUNTIES, ETC., AND DEGREES OF ELEMENTARY EDUCATION.		AGES.																				
		0.	1.	2.	3.	4	5.	6.	7.	8.	9.	10.	11.	12.	13.	14.	15.	16	17.	18	19.	20
KILKENNY COUNTY:																						
Read and Write	Males,	.	.	.	.	.	99	229	409	546	634	637	526	642	610	741	665	685	689	695	642	700
	Females,	.	.	.	.	.	97	253	398	509	571	615	575	639	617	676	620	745	658	736	596	740
Read only,	Males,	.	.	.	.	.	144	180	142	85	49	29	20	7	6	9	8	5	4	15	9	16
	Females,	.	.	.	.	.	130	169	114	77	37	13	6	3	3	7	1	7	8	5	5	14
Illiterate,	Males,	577	538	669	696	630	441	229	116	53	30	20	15	10	11	8	10	20	20	25	22	33
	Females,	542	523	605	600	624	330	221	94	40	13	11	11	6	4	10	11	5	8	8	17	15
Total,	Males,	577	538	669	696	630	654	638	667	684	713	686	561	659	627	758	683	710	713	735	873	853
	Females,	542	523	605	600	624	607	643	606	626	621	639	592	648	624	693	632	757	672	749	618	769
KING'S COUNTY:																						
Read and Write,	Males,	.	.	.	.	.	73	188	296	414	560	603	535	625	568	628	595	639	606	666	618	693
	Females,	.	.	.	.	.	85	197	349	456	486	559	541	591	586	620	579	644	518	616	545	661
Read only,	Males,	.	.	.	.	.	122	157	150	109	48	38	19	15	8	14	11	11	10	21	13	15
	Females,	.	.	.	.	.	99	170	117	65	40	24	10	3	9	3	8	7	5	9	5	6
Illiterate,	Males,	468	535	593	601	611	448	238	158	83	36	29	20	12	14	17	17	30	23	41	19	41
	Females,	466	502	562	601	818	411	247	134	65	32	24	6	10	6	9	3	8	9	11	13	16
Total,	Males,	488	535	593	601	811	843	603	604	600	642	670	574	652	590	659	623	680	639	728	650	752
	Females,	466	502	562	601	818	595	814	600	586	558	607	557	604	601	652	520	659	562	636	563	683
LONGFORD COUNTY.																						
Read and Write,	Males,	.	.	.	.	.	53	135	230	345	341	455	415	487	428	486	482	518	449	482	461	533
	Females,	.	.	.	.	.	64	139	255	327	411	463	440	495	468	486	474	506	451	509	380	506
Read only,	Males,	.	.	.	.	.	94	145	121	93	52	35	13	16	11	14	7	9	9	13	21	24
	Females,	.	.	.	.	.	109	115	163	70	29	25	11	12	9	3	4	5	6	8	4	12
Illiterate,	Males,	412	375	456	432	425	322	166	111	54	36	12	14	9	18	14	20	19	17	26	15	33
	Females,	372	343	430	440	449	305	150	94	54	35	16	9	7	8	10	9	11	6	10	15	22
Total,	Males,	412	375	456	432	425	469	449	462	492	429	502	442	512	457	514	509	546	475	521	497	590
	Females,	372	313	430	440	449	477	407	457	451	475	504	460	511	485	499	487	522	466	525	390	540
LOUTH COUNTY:																						
Read and Write,	Males,	.	.	.	.	.	94	217	385	433	520	600	549	629	604	673	618	692	658	689	690	812
	Females,	.	.	.	.	.	95	188	336	485	539	565	566	651	634	644	647	697	608	713	607	793
Read only,	Males,	.	.	.	.	.	123	191	188	128	75	44	22	25	26	19	21	23	13	23	19	24
	Females,	.	.	.	.	.	136	146	158	103	59	45	19	19	16	11	20	16	19	14	9	25
Illiterate,	Males,	586	537	639	659	706	459	284	150	89	37	28	16	23	19	34	27	41	27	49	40	61
	Females,	519	579	651	643	657	451	224	126	80	34	27	16	13	7	9	13	15	13	14	13	42
Total	Males,	586	537	639	659	706	676	692	723	650	638	752	587	677	649	726	666	756	698	701	749	927
	Females,	519	579	651	643	657	682	558	620	668	632	637	601	683	657	664	680	728	640	741	634	860
MEATH COUNTY:																						
Read and Write,	Males,	.	.	.	.	.	88	199	386	449	561	633	587	645	617	689	610	664	615	696	603	754
	Females,	.	.	.	.	.	118	234	412	498	549	616	595	614	629	878	656	675	616	666	602	740
Read only,	Males,	.	.	.	.	.	105	161	147	101	45	19	11	11	9	16	8	7	11	19	13	20
	Females,	.	.	.	.	.	123	141	115	53	37	15	4	2	8	2	7	5	2	4	1	9
Illiterate,	Males,	595	553	628	660	651	450	256	136	57	33	15	9	16	10	19	13	13	21	22	19	33
	Females,	522	530	555	626	637	409	262	115	48	29	17	9	6	6	4	5	3	6	8	8	13
Total,	Males,	566	553	628	660	651	643	616	671	607	612	667	607	875	636	718	831	684	617	737	635	813
	Females,	522	530	555	626	637	650	637	645	599	615	648	608	652	643	684	671	683	624	676	811	768

Printed image digitised by the University of Southampton Library Digitisation Unit

and EDUCATION of the POPULATION of IRELAND on the Night of the 31st March, 1901.—*continued.*

Ages 21-	25-	30-	35-	40-	45-	50-	55	60-	65-	70-	75-	80-	85-	90-	95-	100 and upwards.	Total.	Total Males and Females.	Counties, etc., and Degrees of Elementary Education.	
																			KILKENNY COUNTY:	
2,444	2,627	2,060	1,665	1,630	1,388	1,536	980	1,183	606	547	243	169	54	14	5	1	26,409	51,546	Males,	Read and Write
2,519	2,472	1,013	1,746	1,614	1,362	1,526	940	975	458	419	172	119	43	20	8	.	25,137		Females,	
60	73	67	56	87	85	141	96	170	88	83	38	27	7	5	1	.	1,312	3,921	Males,	Read only.
26	46	55	61	131	117	225	181	287	125	117	57	58	15	11	.	.	2,109		Females,	
39	134	164	146	212	176	301	238	395	185	197	72	74	28	10	3	1	8,553	13,083	Males,	Illiterate.
45	93	104	107	173	179	387	266	496	241	319	109	97	37	18	7	8	8,430		Females,	
2,503	2,834	2,291	1,867	1,929	1,649	1,973	1,323	1,748	879	827	353	270	89	29	9	2	34,874	68,550	Males,	Total.
2,581	2,611	2,072	1,914	1,918	1,658	2,138	1,387	1,758	824	855	338	274	95	47	10	8	33,676		Females,	
																			KING'S COUNTY:	
2,150	2,136	1,717	1,469	1,368	1,130	1,218	755	983	483	421	243	164	57	14	7	.	22,617	43,973	Males,	Read and Write
2,174	2,173	1,658	1,348	1,330	1,057	1,138	687	770	324	314	152	121	31	10	5	1	21,358		Females,	
60	71	80	70	104	105	138	116	176	79	81	47	23	9	2	8	1	1,931	3,847	Males,	Read only.
27	41	72	86	108	106	211	131	245	97	96	51	47	9	8	1	.	1,916		Females,	
119	134	181	156	193	166	332	217	385	183	171	79	51	22	16	2	3	8,517	12,837	Males,	Illiterate.
59	70	115	73	107	159	290	177	358	149	206	74	81	32	18	10	1	5,350		Females,	
2,329	2,341	1,978	1,695	1,065	1,401	1,683	1,090	1,544	745	673	369	273	68	32	12	4	31,065	60,187	Males,	Total.
2,260	2,284	1,848	1,507	1,635	1,322	1,648	995	1,378	570	616	277	249	72	34	16	2	29,122		Females,	
																			LONGFORD COUNTY	
1,490	1,546	1,228	1,036	1,009	781	830	633	781	434	410	178	157	39	23	5	2	18,910	33,010	Males,	Read and Write.
1,430	1,495	1,299	1,003	997	768	833	531	586	249	238	101	84	20	12	2	.	16,100		Females,	
53	68	65	94	106	71	110	98	173	86	98	46	30	8	2	2	.	1,787	3,800	Males,	Read only.
28	46	53	64	124	119	213	133	282	118	138	48	50	14	4	3	.	2,013		Females,	
105	140	160	127	181	131	233	167	375	174	176	77	59	15	8	2	1	5,117	9,862	Males,	Illiterate.
45	56	86	101	136	123	261	172	362	152	203	84	128	21	12	5	3	4,745		Females,	
1,648	1,754	1,453	1,257	1,296	983	1,223	898	1,309	694	634	296	246	62	33	9	3	23,814	46,672	Males,	Total.
1,553	1,597	1,438	1,168	1,257	1,030	1,312	886	1,230	519	577	231	262	55	28	10	3	22,858		Females,	
																			LOUTH COUNTY:	
2,291	2,142	1,741	1,330	1,315	1,004	1,116	746	971	443	374	163	108	27	8	1	1	22,650	45,317	Males,	Read and Write
2,443	2,434	1,802	1,404	1,442	1,015	1,175	674	753	298	235	113	73	28	5	5	.	22,667		Females,	
76	110	111	115	130	113	134	111	150	81	79	29	26	8	3	.	.	2,279	4,930	Males,	Read only.
58	102	117	133	166	151	290	169	317	121	114	41	46	8	3	.	.	2,651		Females,	
202	219	215	230	322	265	395	265	484	208	202	91	90	24	8	5	1	7,757	15,573	Males,	Illiterate.
87	201	211	200	368	285	529	320	687	230	293	110	119	20	14	9	2	7,836		Females,	
2,473	2,460	2,067	1,675	1,767	1,382	1,645	1,122	1,635	732	655	268	224	59	19	6	2	32,666	65,820	Males	Total.
2,588	2,737	2,130	1,737	1,976	1,451	1,994	1,163	1,757	649	642	264	238	56	22	14	2	33,154		Females,	
																			MEATH COUNTY:	
2,425	2,624	2,090	1,687	1,592	1,233	1,375	934	1,162	589	506	239	157	38	13	1	.	25,512	49,933	Males,	Read and Write.
2,243	2,583	1,957	1,698	1,504	1,256	1,362	835	991	407	372	135	103	34	6	1	.	24,421		Females,	
66	80	93	89	115	111	176	110	210	88	94	38	31	8	2	2	.	2,022	3,969	Males,	Read only.
30	46	69	65	111	97	240	150	287	105	93	59	39	15	.	4	.	1,947		Females,	
102	143	193	193	248	208	410	284	596	246	281	92	72	14	7	5	1	7,223	13,595	Males,	Illiterate.
38	73	86	98	186	186	371	255	527	227	244	100	107	25	12	11	3	6,372		Females,	
2,503	2,847	2,378	1,969	1,955	1,602	1,961	1,328	1,917	923	881	369	260	58	22	8	1	34,757	87,497	Males,	Total.
2,311	2,702	2,112	1,861	1,801	1,541	1,973	1,248	1,805	739	709	294	249	74	18	16	3	32,740		Females,	

Printed image digitised by the University of Southampton Library Digitisation Unit

TABLE 84.—Showing, by COUNTIES, CITIES, and PROVINCES, the NUMBER, SEX, AGES,

COUNTIES, ETC., AND DEGREES OF ELEMENTARY EDUCATION.		AGES.																				
		0	1.	2	3.	4.	5.	6.	7	8	9.	10.	11.	12	13.	14.	15	16	17.	18.	19.	20.
QUEEN'S COUNTY:																						
Read and Write,	Males,	.	.	.	.	.	104	211	366	430	474	530	516	550	548	575	580	542	564	531	512	625
	Females,	.	.	.	.	.	120	186	396	432	499	533	486	510	483	525	525	586	546	570	447	578
Read only,	Males,	.		.	.	.	121	170	116	68	28	19	15	9	12	7	7	4	4	9	5	13
	Females,	.	.	.	.	.	125	123	112	57	22	20	4	4	2	1	1	4	1	2	7	8
Illiterate,	Males,	479	463	538	543	574	367	180	91	41	24	22	9	8	10	16	12	14	11	10	12	25
	Females,	441	458	499	520	529	302	173	69	34	16	12	10	4	5	1	5	6	5	4	8	8
Total,	Males,	479	463	538	543	574	592	567	573	546	528	571	540	567	568	598	599	560	579	550	529	666
	Females,	441	458	499	520	529	547	482	577	523	537	565	500	518	490	527	531	596	552	576	460	560
WESTMEATH COUNTY.																						
Read and Write,	Males,	.	.	.	.	.	109	221	349	452	527	598	517	608	530	623	611	612	558	637	637	723
	Females,	.	.	.	.	.	99	217	365	471	492	608	528	637	552	597	569	621	597	670	500	689
Read only,	Males,	.	.	.	.	.	125	165	124	89	44	25	16	10	13	8	12	9	15	11	14	13
	Females,	.	.	.	.	.	128	152	150	78	49	14	7	5	9	3	4	5	1	9	7	7
Illiterate,	Males,	531	500	597	573	606	374	241	120	59	30	19	17	18	10	12	13	20	17	25	21	29
	Females,	437	436	570	622	576	335	190	112	42	34	9	17	4	13	9	8	7	7	10	6	23
Total,	Males,	531	500	597	573	606	608	627	593	600	601	642	550	631	553	643	636	641	588	673	672	765
	Females,	437	436	570	622	576	562	559	627	591	575	631	552	646	574	609	579	633	605	689	513	719
WEXFORD COUNTY.																						
Read and Write,	Males,	.	.	.	.	.	163	298	522	646	774	907	869	869	857	999	904	015	912	977	865	1,068
	Females,	.	.	.		.	166	289	556	688	746	893	825	991	909	977	951	1 038	965	1,018	867	1,075
Read only,	Males,	.	.	.	.	.	161	211	108	149	88	62	37	29	23	38	22	35	29	28	23	41
	Females,	.	.	.	.	.	168	183	179	123	70	50	24	17	17	15	13	21	22	19	11	33
Illiterate,	Males,	951	891	974	995	1,026	644	453	262	161	80	66	44	42	31	55	57	52	64	83	70	96
	Females,	888	813	948	936	987	695	455	271	141	64	55	25	29	21	32	23	26	26	32	27	57
Total,	Males,	951	891	974	995	1,026	968	962	982	956	942	1,035	890	940	911	1,092	983	1,602	1,005	1,088	958	1,205
	Females,	888	813	946	936	987	1,029	927	1,006	952	880	993	874	1,037	947	1,024	987	1,085	1,013	1,069	905	1,170
WICKLOW COUNTY:																						
Read and Write,	Males,	.	.	.	.	.	77	214	345	462	556	618	556	604	509	615	563	624	564	568	481	573
	Females,	.	.	.	.	.	64	185	332	422	500	573	545	617	570	593	567	566	559	559	506	626
Read only,	Males,	.	.	.	.	.	85	111	121	76	40	31	18	16	12	14	18	14	10	6	7	14
	Females,	.	.	.	.	.	70	98	101	72	36	10	12	14	12	8	8	4	4	4	4	11
Illiterate,	Males,	534	602	635	619	674	478	301	192	100	58	43	21	36	19	32	34	26	27	29	25	44
	Females,	562	481	566	572	613	448	275	169	93	45	32	17	21	13	10	14	7	6	13	6	11
Total,	Males,	534	602	635	619	674	640	626	659	638	654	690	595	656	600	661	613	664	601	603	513	631
	Females,	562	481	566	572	613	602	550	602	587	581	615	574	652	595	609	587	577	569	576	512	643
Leinster Province:																						
Read and Write,	Males,	.	.	.	.	.	1,680	3,635	6,138	7,820	9,128	10,309	9,726	10,594	10,241	11,661	10,919	11,032	10,776	12,392	12,128	13,293
	Females,	.	.	.	.	.	1,739	3,604	6,361	8 021	8.061	10,132	9,646	10,734	10,137	10,922	10,563	11,468	11,011	12,199	10,690	13,191
Read only,	Males,	.	.	.	.	.	1,893	2,695	2,388	1,543	948	602	359	291	217	271	210	228	212	269	212	300
	Females,	.	.	.	.	.	1,926	2,432	2,126	1,412	737	501	270	196	193	164	150	164	138	167	134	245
Illiterate,	Males,	10,975	10,482	11,163	11,431	11,574	7,659	4,772	2,745	1,437	799	534	373	342	276	395	372	415	377	581	481	622
	Females,	10,543	10,071	10,986	11,159	11,225	7,370	4,556	2,479	1,307	685	475	264	252	181	234	233	247	253	300	288	452
Total,	Males,	10,975	10,482	11,163	11,431	11,574	11,232	11,102	11,271	10,800	10,877	11,445	10,458	11,227	10,734	12,327	11,501	11,645	11,365	13,192	12,769	14,215
	Females,	10,543	10,071	10,986	11,159	11,225	11,065	10,652	11,030	10,740	10,433	11,108	10,200	11,182	10,511	11,320	10,951	11,879	11,402	12,666	11,112	13,888

Printed image digitised by the University of Southampton Library Digitisation Unit

and Education of the Population of Ireland of the Night of the 31st March, 1911—*continued.*

Ages 21	25-	30-	35-	40-	45-	50-	55-	60-	65-	70	75-	80-	85-	90	95-	100 and upwards	Total.	Total Males and Females.	Counties, etc., and Degrees of Elementary Education.
																			Queen's County:
2,198	2,197	1,889	1,475	1,464	1,094	1,240	853	1,038	572	511	251	177	56	21	3	4	22,621	44,052	Males, Read and Write
1,905	2,146	1,652	1,425	1,427	1,154	1,263	781	983	461	406	194	141	59	22	7	.	21,431		Females, Read and Write
29	63	73	59	83	73	122	121	178	78	80	48	38	8	2	.	.	1,660	3,408	Males, Read only.
14	28	49	57	90	84	182	131	242	117	131	64	47	9	5	3	1	1,748		Females, Read only.
28	136	138	130	137	120	215	173	307	166	175	77	58	25	10	5	.	5,413	9,957	Males, Illiterate.
33	48	62	74	100	87	186	149	257	113	153	59	74	23	10	3	3	4,544		Females, Illiterate.
2,223	3,396	2,100	1,664	1,681	1,287	1,577	1,147	1,523	816	760	370	273	89	33	8	4	29,691	57,417	Males, Total.
1,952	2,222	1,763	1,556	1,617	1,325	1,631	1,067	1,482	691	695	317	202	71	37	13	4	27,723		Females, Total.
																			Westmeath County:
2,231	2,331	1,976	1,541	1,499	1,102	1,275	855	981	541	456	226	163	58	15	2	1	23,558	45,547	Males, Read and Write.
2,059	2,334	1,795	1,465	1,427	1,100	1,146	703	781	390	297	146	98	23	7	1	.	21,989		Females, Read and Write.
54	76	69	85	137	92	142	91	106	94	65	43	37	10	4	1	1	1,893	3,906	Males, Read only.
30	41	64	87	130	100	201	111	234	104	131	51	51	6	5	1	2	2,013		Females, Read only.
100	159	172	173	242	181	310	202	428	180	229	95	73	31	14	5	3	6,429	12,176	Males, Illiterate.
54	80	117	106	179	145	315	204	435	203	228	72	83	32	14	8	2	5,747		Females, Illiterate.
2,385	2,566	2,217	1,799	1,878	1,375	1,727	1,148	1,605	815	753	364	273	99	33	8	5	31,880	61,629	Males, Total.
2,143	2,455	1,976	1,658	1,730	1,345	1,665	1,051	1,450	697	656	269	237	66	26	10	4	29,749		Females, Total.
																			Wexford County:
3,273	3,610	2,952	2,417	2,266	1,840	1,996	1,315	1,602	834	672	375	261	57	20	4	.	36,032	73,279	Males, Read and Write.
3,459	3,887	2,987	2,433	2,477	1,058	2,163	1,336	1,461	756	639	334	209	57	24	4	1	37,247		Females, Read and Write.
135	187	188	160	209	130	228	163	260	132	111	68	31	7	4	1	.	3,183	6,772	Males, Read only.
70	125	147	169	223	223	406	270	409	182	214	91	64	10	7	2	.	3,584		Females, Read only.
309	436	476	393	573	412	659	465	701	316	315	115	96	58	12	3	.	12,536	24,053	Males, Illiterate.
138	296	312	318	471	400	689	461	778	335	388	151	149	44	28	2	5	11,517		Females, Illiterate.
3,717	4,233	3,616	2,970	3,048	2,382	2,883	1,940	2,623	1,362	1,122	558	338	102	36	8	.	51,756	104,104	Males, Total.
3,667	4,308	3,446	2,975	3,171	2,580	3,258	2,117	2,651	1,273	1,241	532	422	111	59	8	6	52,348		Females, Total.
																			Wicklow County:
1,993	2,164	1,780	1,490	1,357	1,090	1,112	761	836	516	455	218	156	53	19	1	.	21,972	44,857	Males, Read and Write.
2,103	2,415	1,928	1,541	1,469	1,237	1,212	772	857	468	422	200	180	51	21	2	.	22,685		Females, Read and Write.
44	69	72	64	96	64	101	78	133	61	59	26	19	9	2	1	.	1,497	3,020	Males, Read only.
23	37	51	66	90	78	148	116	182	85	95	36	36	10	2	.	.	1,523		Females, Read only.
132	202	210	200	246	182	288	203	362	179	212	71	64	20	9	4	2	7,115	13,147	Males, Illiterate
52	83	109	148	195	159	290	196	307	161	167	86	67	22	8	1	2	6,032		Females, Illiterate
2,069	2,435	2,062	1,754	1,699	1,336	1,534	1,045	1,386	753	726	315	239	82	30	6	2	30,581	60,824	Males, Total.
2,178	2,538	2,088	1,755	1,760	1,474	1,650	1,081	1,346	714	684	322	283	83	31	8	2	30,240		Females, Total.
																			Leinster Province:
42,741	44,467	36,097	29,251	27,443	21,367	21,912	14,529	16,292	8,489	6,944	3,427	2,220	651	206	40	11	127,533	863,249	Males, Read and Write.
44,789	48,763	36,932	30,756	28,674	22,333	23,266	14,648	15,692	7,696	6,568	3,026	2,186	615	237	59	2	435,716		Females, Read and Write.
997	1,322	1,349	1,323	1,677	1,324	1,896	1,365	2,244	1,063	991	482	310	93	35	12	2	20,150	62,412	Males, Read only.
603	1,059	1,226	1,440	2,065	1,812	3,281	2,216	3,649	1,573	1,645	698	620	128	60	21	5	33,262		Females, Read only.
2,065	2,805	3,111	2,815	3,628	2,782	4,487	3,003	5,895	2,487	2,588	997	857	258	108	38	14	115,126	227,168	Males, Illiterate.
1,463	2,324	2,537	2,358	3,643	2,018	5,214	3,316	6,132	2,553	3,063	1,142	1,198	318	177	67	33	112,042		Females, Illiterate.
45,803	48,891	40,587	33,339	32,743	25,473	28,280	18,897	23,951	12,039	10,526	4,906	3,417	1,002	349	96	27	571,309	1,152,329	Males, Total.
46,851	52,146	40,695	34,551	34,382	27,063	31,761	20,182	25,473	11,822	11,276	4,866	4,004	1,061	474	147	40	581,020		Females, Total.

Printed image digitised by the University of Southampton Library Digitisation Unit

TABLE 84.—Showing, by COUNTIES, CITIES, and PROVINCES, the NUMBER, SEX, AGES,

COUNTIES, ETC., AND DEGREES OF ELEMENTARY EDUCATION.		AGES																				
		0.	1.	2.	3.	4.	5.	6.	7.	8.	9.	10.	11.	12	13.	14.	15.	16	17.	18.	19	20.
CLARE COUNTY:																						
Read and Write,	Males	.	.	.	.	.	165	479	807	1,017	1,113	1,201	1,116	1,190	1,179	1,261	1,193	1,262	1,106	1,284	1,066	1,486
	Females,	.	.	.	.	.	189	519	833	1,050	1,011	1,197	1,047	1,277	1,117	1,257	1,153	1,332	1,181	1,380	1,065	1,289
Read only,	Males,	.	.	.	.	.	268	303	263	151	81	29	26	29	16	17	15	17	13	15	15	21
	Females,	.	.	.	.	.	253	279	211	113	85	39	23	16	8	9	7	9	9	14	8	15
Illiterate,	Males,	995	888	1,124	1,193	1,206	789	424	216	91	58	43	33	31	26	32	38	35	23	42	38	71
	Females,	1,009	898	1,094	1,167	1,152	747	346	165	76	36	29	22	24	13	19	19	34	24	19	9	33
Total,	Males,	995	888	1,124	1,193	1,206	1,222	1,206	1,286	1,259	1,252	1,278	1,175	1,350	1,221	1,310	1,246	1,314	1,142	1,341	1,119	1,598
	Females,	1,009	898	1,094	1,167	1,152	1,169	1,144	1,229	1,244	1,112	1,285	1,092	1,317	1,138	1,285	1,179	1,375	1,214	1,413	1,082	1,337
CORK CITY OR COUNTY BOROUGH:																						
Read and Write,	Males,	.	.	.	.	.	75	232	331	503	590	658	647	751	671	816	733	799	746	820	973	956
	Females,	.	.	.	.	.	89	220	324	494	534	680	615	739	668	750	666	760	771	001	868	1,022
Read only,	Males,	.	.	.	.	.	155	203	192	114	59	46	26	20	14	17	23	13	11	23	11	19
	Females,	.	.	.	.	.	134	215	199	136	77	61	32	32	10	16	21	20	13	27	11	23
Illiterate,	Males,	862	757	775	779	793	549	352	188	119	51	42	26	21	14	18	23	22	11	20	19	18
	Females,	613	738	786	746	816	555	383	222	98	55	36	20	17	11	19	20	35	38	40	34	59
Total,	Males,	662	757	775	779	793	779	787	761	736	700	746	699	792	699	851	779	834	770	863	1,003	993
	Females,	813	738	786	746	818	778	818	745	728	666	777	667	738	689	787	709	815	827	968	913	1,104
CORK COUNTY																						
Read and Write,	Males,	.	.	.	.	.	519	1,293	2,134	2,626	3,034	3,421	3,106	3,576	3,379	3,808	3,596	3,721	3,493	3,923	3,741	4,224
	Females,	.	.	.	.	.	641	1,333	2,208	2,743	2,888	3,386	2,982	3,431	3,134	3,429	3,370	3,723	3,403	3,916	3,350	4,069
Read only,	Males,	.	.	.	.	.	736	932	723	411	213	119	72	55	37	44	22	36	37	42	47	58
	Females,	.	.	.	.	.	739	902	646	374	177	101	51	37	31	19	22	36	27	27	15	36
Illiterate,	Males,	3,027	2,944	3,213	3,335	3,357	2,078	1,101	523	277	122	92	54	57	46	77	66	75	70	87	92	136
	Females,	3,001	2,712	3,044	3,318	3,338	1,955	1,085	475	248	113	65	56	33	22	30	25	31	42	47	35	76
Total,	Males,	3,027	2,944	3,213	3,335	3,357	3,333	3,416	3,380	3,314	3,369	3,632	3,232	3,688	3 402	3,929	3,684	3,832	3,600	4,052	3,850	4,416
	Females,	3,001	2,712	3,044	3,316	3,338	3,335	3,320	3,329	3,365	3,176	3,552	3,039	3,501	3,187	3,478	3,417	3,790	3,532	3,992	3,400	4,201
KERRY COUNTY:																						
Read and Write,	Males,	.	.	.	.	.	284	622	1,091	1,413	1,614	1,856	1,728	2,079	1,762	2,047	1,766	1,954	1,830	2,004	1,647	2,222
	Females,	.	.	.	.	.	332	894	1,070	1,454	1,649	1,908	1,625	1,976	1,661	1,917	1,837	2,068	1,963	2,068	1,654	2,130
Read only,	Males,	.	.	.	.	.	384	555	425	282	168	105	44	33	28	17	14	30	22	19	26	35
	Females,	.	.	.	.	.	370	467	370	280	140	66	38	30	12	13	19	17	9	20	14	13
Illiterate,	Males,	1,707	1,548	1,642	1,788	1,922	1 296	763	417	216	98	59	56	64	42	74	57	68	71	68	61	127
	Females,	1,737	1,552	1,768	1,919	1,928	1,166	707	323	178	104	67	36	31	27	28	31	35	32	42	35	63
Total,	Males,	1,707	1,548	1,642	1,738	1,922	1,964	1,940	1,933	1,911	1,880	2,020	1,828	2,176	1,852	2,138	1,837	2,052	1,923	2,111	1,934	2,385
	Females,	1,737	1,552	1,768	1,919	1,928	1,868	1,888	1,763	1,912	1,893	2,043	1,699	2,037	1,700	1,963	1,887	2,140	2,004	2,130	1,703	2,212
LIMERICK CITY OR COUNTY BOROUGH:																						
Read and Write,	Males,	.	.	.	.	.	47	136	221	236	323	358	319	402	356	392	397	357	364	393	473	521
	Females,	.	.	.	.	.	45	109	194	246	305	339	346	376	360	391	349	403	394	471	413	542
Read only,	Males,	.	.	.	.	.	76	113	93	68	43	25	15	13	11	11	7	5	6	6	9	5
	Females,	.	.	.	.	.	87	109	110	72	50	26	25	15	13	6	11	7	11	9	8	14
Illiterate,	Males,	439	396	425	425	401	320	158	119	61	36	28	16	14	20	10	14	15	14	5	9	17
	Females,	420	385	425	401	380	312	190	120	74	28	15	26	14	11	14	11	20	14	11	13	26
Total,	Males,	439	396	425	425	401	443	407	433	365	402	411	352	429	389	413	418	377	384	404	491	543
	Females,	420	385	425	401	380	444	406	424	392	383	382	397	405	384	411	371	430	419	491	434	582

Printed image digitised by the University of Southampton Library Digitisation Unit

and Education of the Population of Ireland of the Night of the 31st March, 1901—*continued.*

Ages.																			Counties, etc., and Degrees of Elementary Education.
21-	25-	30-	35	40-	45-	50	55-	60-	65-	70	75-	80-	85-	90-	95-	100 and upwards	Total.	Total Males and Females.	
																			Clare County:
3,915	4,678	3,242	2,487	2,445	1,587	2,066	1,426	1,754	918	898	418	333	106	44	10	5	43,035	83,153	Males, Read and Write
3,495	3,712	2,786	2,285	2,377	1,855	2,092	1,197	1,546	631	614	264	237	69	23	11	3	40,118		Females, Read and Write
62	85	77	76	93	64	117	71	157	93	90	52	49	22	4	2	1	2,394	5,076	Males, Read only
27	48	73	57	112	97	189	157	309	151	171	95	82	17	11	3	.	2,682		Females, Read only
133	307	291	280	337	230	444	332	792	521	461	106	255	75	39	8	5	11,957	24,105	Males, Illiterate
89	136	190	183	305	222	528	369	1,031	437	669	324	471	108	58	30	11	12,148		Females, Illiterate
4,160	4,470	3,610	2,843	2,875	2,181	2,627	1,829	2,703	1,332	1,449	664	637	203	87	20	11	57,386	112,334	Males, Total
3,611	3,898	3,049	2,525	2,794	2,204	2,809	1,723	2,380	1,219	1,454	683	790	194	122	44	14	51,948		Females, Total
																			Cork City or County Borough:
2,978	2,873	2,401	1,778	1,665	1,274	1,318	828	866	380	283	115	76	18	10	.	.	27,212	56,241	Males, Read and Write
3,573	3,561	2,591	1,922	1,799	1,357	1,394	802	908	380	334	151	101	31	15	7	.	29,029		Females, Read and Write
55	73	88	75	101	58	77	43	51	19	16	3	6	1	1	.	.	1,813	3,973	Males, Read only
77	100	118	129	153	144	184	106	169	52	40	17	7	3	.	2	.	2,366		Females, Read only
90	123	180	132	190	145	184	113	101	59	63	15	15	3	1	1	.	6,964	15,908	Males, Illiterate
157	283	314	293	422	272	499	279	442	145	158	36	50	10	9	1	1	8,944		Females, Illiterate
3,123	3,069	2,669	1,985	1,956	1,477	1,579	982	1,108	458	362	133	97	20	12	1	.	35,739	76,122	Males, Total
3,837	3,950	3,023	2,344	2,354	1,773	2,077	1,137	1,519	577	541	204	153	44	24	10	1	40,383		Females, Total
																			Cork County.
12,437	12,633	9,915	7,171	6,641	5,144	5,186	3,528	4,334	2,343	1,926	903	677	181	68	17	.	122,877	239,547	Males, Read and Write
12,069	12,246	8,851	7,058	6,551	5,008	5,457	3,352	3,705	1,664	1,420	820	492	152	64	13	4	116,870		Females, Read and Write
193	254	273	211	307	248	388	302	498	250	187	80	59	12	11	1	2	6,858	13,935	Males, Read only
102	134	195	230	353	337	563	433	699	278	258	110	115	18	10	4	.	7,077		Females, Read only
477	799	770	787	1,132	1,048	1,764	1,489	3,024	1,452	1,638	585	722	165	98	38	16	36,973	75,007	Males, Illiterate
228	350	637	656	1,290	1,174	2,436	1,954	3,699	1,628	1,923	701	1,112	232	153	56	24	38,034		Females, Illiterate
13,107	13,656	10,953	7,169	8,130	6,440	7,332	4,319	7,856	4,050	3,751	1,563	1,458	338	177	55	18	166,508	328,489	Males, Total
12,399	12,760	9,633	7,944	8,194	6,577	8,456	4,739	8,103	3,570	3,601	1,431	1,719	400	227	73	28	161,981		Females, Total
																			Kerry County.
6,169	5,908	4,293	3,119	3,084	2,293	2,432	1,675	2,083	1,138	966	474	295	93	45	4	4	60,219	115,789	Males, Read and Write
5,390	5,205	3,711	2,915	2,832	2,206	2,301	1,461	1,609	678	585	249	211	61	23	13	4	55,570		Females, Read and Write
101	130	95	80	112	92	125	86	167	81	86	41	32	9	4	2	1	3,432	6,949	Males, Read only
57	74	88	102	170	140	262	168	224	103	104	37	45	12	9	4	1	3,517		Females, Read only
383	506	558	433	695	478	913	673	1,469	649	786	303	400	86	56	30	10	20,776	42,988	Males, Illiterate
166	320	396	424	766	812	1,238	971	2,043	815	1,066	460	713	154	125	51	27	22,212		Females, Illiterate
6,653	6,544	4,950	3,632	3,891	2,868	3,470	2,434	3,719	1,868	1,812	818	727	183	105	36	15	84,427	165,720	Males, Total
5,613	5,599	4,195	3,441	3,768	2,964	3,911	2,600	3,882	1,590	1,755	748	989	227	157	68	32	81,299		Females, Total
																			Limerick City or County Borough:
1,548	1,478	1,179	940	797	593	537	345	359	151	133	57	29	6	3	.	1	13,508	27,794	Males, Read and Write
1,704	1,871	1,215	949	869	602	737	366	420	187	159	71	35	12	5	1		14,286		Females, Read and Write
25	38	44	34	33	21	44	23	28	10	5	4	2	.	.	.	.	817	2,021	Males, Read only
40	53	38	41	78	72	112	53	80	21	27	7	4	1	1	1	.	1,204		Females, Read only
65	102	111	85	108	65	97	54	77	33	27	4	6	.	1	.		3,775	8,336	Males, Illiterate
77	136	136	129	189	135	248	132	246	65	100	21	31	4	3	1	.	4,557		Females, Illiterate
1,638	1,812	1,334	1,059	938	679	725	422	464	194	170	65	37	8	4	.	1	18,104	38,151	Males, Total
1,821	1,854	1,389	1,119	1,136	809	1,097	551	746	273	286	99	70	17	9	3	.	20,047		Females, Total

Printed image digitised by the University of Southampton Library Digitisation Unit

TABLE 84.—Showing, by COUNTIES, CITIES, and PROVINCES, the NUMBER, SEX, AGES

COUNTIES, ETC., AND DEGREES OF ELEMENTARY EDUCATION.		AGES.																				
		0.	1.	2.	3.	4.	5.	6.	7.	8.	9.	10.	11.	12.	13.	14.	15.	16.	17.	18.	19.	20.
LIMERICK COUNTY:																						
Read and Write,	Males,	.	.	.	.	.	161	368	657	816	937	1,046	1,034	1,135	1,050	1,178	1,104	1,153	996	1,184	974	1,338
	Females,	.	.	.	.	.	202	418	642	824	934	1,009	935	1,104	980	1,110	1,066	1,140	1,061	1,292	1,012	1,446
Read only,	Males,	.	.	.	.	.	232	317	267	177	75	44	23	22	10	10	12	21	14	11	11	36
	Females,	.	.	.	.	.	233	275	220	137	57	25	17	20	11	10	8	5	8	9	5	11
Illiterate,	Males,	924	923	974	1,057	1,148	670	407	189	67	43	36	20	30	19	28	12	24	35	33	18	45
	Females,	926	853	1,018	1,033	1,040	642	324	172	73	33	31	10	15	8	15	10	16	16	18	12	18
Total,	Males,	924	923	974	1,057	1,146	1,063	1,092	1,113	1,080	1,056	1,126	1,077	1,167	1,085	1,216	1,128	1,198	1,047	1,228	1,003	1,430
	Females,	926	853	1,016	1,033	1,040	1,077	1,017	1,034	1,039	1,029	1,065	962	1,139	1,006	1,135	1,084	1,163	1,037	1,319	1,026	1,475
TIPPERARY COUNTY, NORTH RIDING:																						
Read and Write,	Males,	.	.	.	.	.	96	245	439	496	551	670	577	700	576	711	644	682	606	759	791	883
	Females,	.	.	.	.	.	90	229	450	528	560	675	591	649	648	664	678	669	661	777	672	854
Read only,	Males,	.	.	.	.	.	140	186	149	92	45	31	11	14	6	9	6	10	8	8	13	13
	Females,	.	.	.	.	.	123	176	149	75	41	30	12	15	7	2	7	5	5	8	4	4
Illiterate,	Males,	603	505	641	629	688	455	241	130	49	22	30	11	17	11	13	15	14	15	25	12	25
	Females,	527	537	600	639	689	395	220	109	48	35	25	9	10	5	6	3	6	5	14	5	17
Total,	Males,	603	505	641	629	688	691	672	718	637	618	731	599	731	595	733	665	706	631	792	816	901
	Females,	527	537	600	639	689	614	825	708	651	662	730	812	674	660	672	688	700	671	799	681	875
TIPPERARY COUNTY, SOUTH RIDING:																						
Read and Write,	Males,	.	.	.	.	.	137	317	518	681	816	828	808	954	903	1,006	944	998	893	1,108	1,045	1,301
	Females,	.	.	.	.	.	155	346	561	707	697	889	616	859	819	909	836	925	886	1,001	843	1,084
Read only,	Males,	.	.	.	.	.	190	274	194	115	55	38	18	16	14	11	14	11	6	19	11	15
	Females,	.	.	.	.	.	178	264	179	94	54	41	11	6	7	12	6	9	8	2	6	10
Illiterate,	Males,	828	768	916	900	963	572	316	156	76	41	28	15	19	9	30	17	16	17	20	23	32
	Females,	796	741	864	928	908	485	288	137	94	33	16	12	7	10	15	7	14	8	14	12	20
Total,	Males,	828	768	916	900	963	899	909	870	875	912	894	839	991	926	1,047	975	1,025	918	1,145	1,079	1,248
	Females,	796	741	864	926	908	616	898	677	895	784	946	639	872	836	936	899	948	902	1,017	861	1,114
WATERFORD CITY OR COUNTY BOROUGH:																						
Read and Write,	Males,	.	.	.	.	.	45	60	127	163	207	227	237	244	198	321	246	259	217	243	256	254
	Females,	.	.	.	.	.	21	62	126	163	212	248	213	250	255	281	205	286	270	209	248	324
Read only,	Males,	.	.	.	.	.	60	59	83	82	33	25	12	13	12	12	7	6	4	2	8	9
	Females,	.	.	.	.	.	48	78	64	41	39	25	21	16	12	13	8	9	6	7	5	11
Illiterate,	Males,	321	253	273	291	283	200	131	92	52	26	17	17	7	8	13	10	8	10	13	14	10
	Females,	292	266	278	277	270	216	135	90	67	32	18	13	12	5	6	16	16	18	18	20	31
Total,	Males,	321	253	273	291	283	305	270	282	277	263	269	266	269	218	346	263	271	231	258	278	273
	Females,	292	268	278	277	270	287	275	280	271	283	289	247	284	272	300	299	311	290	294	273	366
WATERFORD COUNTY:																						
Read and Write,	Males,	.	.	.	.	.	97	201	359	452	533	640	537	592	533	662	592	595	589	629	599	690
	Females,	.	.	.	.	.	96	188	374	387	531	561	507	614	535	582	579	603	585	631	530	703
Read only,	Males,	.	.	.	.	.	116	156	115	77	31	31	11	6	9	10	13	12	8	15	12	11
	Females,	.	.	.	.	.	119	128	116	58	24	17	12	3	6	3	6	7	8	3	8	5
Illiterate,	Males,	486	463	561	558	613	391	236	151	65	46	15	20	15	14	22	33	36	22	39	23	40
	Females,	477	460	511	604	559	363	232	109	56	23	17	9	12	6	17	5	15	15	16	9	29
Total,	Males,	485	463	561	558	613	604	597	625	594	612	686	568	818	556	694	838	643	817	883	634	751
	Females,	477	460	511	604	559	578	548	599	501	578	595	528	629	547	602	592	685	608	650	547	827

Printed image digitised by the University of Southampton Library Digitisation Unit

and Education of the Population of Ireland on the Night of the 31st March, 1901—*continued.*

Ages.																			Counties, etc., and Degrees of Elementary Education.
21-	25-	30-	35-	40-	45-	50-	55-	60-	65-	70-	75-	80-	85-	90-	95-	100 and upwards.	Total	Total Males and Females.	
																			Limerick County:
4,100	4,182	3,278	2,464	2,425	1,837	2,135	1,543	1,827	1,036	831	377	298	90	39	7	2	41,623	82,045	Males, } Read and Write
4,050	4,244	2,948	2,439	2,300	1,856	2,231	1,395	1,873	754	849	288	241	59	26	11	5	40,422		Females, }
59	86	66	78	116	71	146	104	183	109	109	37	43	11	7	6	1	2,510	4,969	Males, } Read only.
24	54	75	61	109	94	218	148	251	104	138	50	56	20	5	4	1	2,459		Females, }
125	196	212	199	271	197	364	276	618	314	360	124	150	38	31	10	3	10,219	20,933	Males, } Illiterate
60	110	170	155	338	238	494	372	915	391	568	190	239	61	51	15	13	10,714		Females, }
4,284	4,466	3,554	2,741	2,812	2,105	2,645	1,923	2,628	1,459	1,300	588	497	139	77	23	8	54,352	107,947	Males, } Total.
4,143	4,438	3,193	2,655	2,813	2,188	2,941	1,916	2,839	1,249	1,355	528	536	140	82	30	19	53,595		Females, }
																			Tipperary County, North Riding:
2,729	2,797	2,114	1,782	1,569	1,235	1,462	936	1,096	565	491	206	160	58	17	7	.	26,634	51,933	Males, } Read and Write
2,472	2,723	1,906	1,638	1,562	1,245	1,373	808	944	429	404	151	135	32	19	9	2	25,299		Females, }
43	62	58	53	84	66	114	90	154	65	78	45	33	8	8	.	.	1,700	3,651	Males, } Read only.
19	47	47	56	89	85	189	114	218	123	162	82	54	17	8	2	1	1,951		Females, }
100	132	115	101	167	138	228	107	361	144	175	70	92	21	9	3	5	3,179	12,231	Males, } Illiterate.
38	68	96	94	142	123	275	185	384	169	258	99	148	30	29	8	2	6,052		Females, }
2,872	2,931	2,287	1,936	1,820	1,439	1,804	1,193	1,611	774	744	323	285	85	32	10	5	34,513	67,815	Males, } Total.
2,529	2,844	2,043	1,783	1,793	1,453	1,837	1,107	1,541	721	824	312	337	79	50	19	5	33,302		Females, }
																			Tipperary County, South Riding:
3,538	3,600	2,838	2,172	2,151	1,596	1,961	1,187	1,559	771	600	289	211	58	23	4	8	35,720	69,477	Males, } Read and Write
3,377	3,547	2,637	2,195	2,124	1,640	1,926	1,143	1,307	550	437	209	168	30	27	5	2	33,757		Females, }
40	58	89	87	102	100	151	104	182	93	80	30	30	7	5	1	1	2,204	4,548	Males, } Read only
32	57	61	97	141	124	247	161	293	95	126	50	37	6	7	1	2	2,444		Females, }
126	205	236	173	241	202	380	299	525	244	302	94	115	30	18	4	2	8,962	18,292	Males, } Illiterate
81	155	179	176	237	232	554	376	778	301	386	148	176	46	28	14	4	9,330		Females, }
3,701	3,893	3,153	2,432	2,494	1,838	2,492	1,590	2,266	1,106	938	413	356	95	52	9	8	46,886	92,417	Males, } Total
3,430	3,759	2,877	2,463	2,552	1,996	2,727	1,700	2,376	946	1,003	407	381	82	62	20	8	45,531		Females, }
																			Waterford City or County Borough:
833	961	778	626	560	396	458	204	304	156	108	50	34	7	1	2	.	8,891	16,132	Males, } Read and Write
1,023	1,066	730	652	528	410	445	261	201	137	115	47	56	11	2	.	.	9,241		Females, }
32	37	46	50	52	32	46	18	39	21	20	6	7	1	1	.	.	800	1,899	Males, } Read only
30	42	66	64	84	56	99	51	89	31	38	9	11	3	1	.	.	1,099		Females, }
48	82	198	85	100	78	95	58	97	39	54	23	23	8	2	.	.	2,940	8,738	Males, } Illiterate
101	167	169	147	181	125	235	98	220	83	96	41	38	12	3	2	.	3,798		Females, }
913	1,080	932	761	712	501	599	370	440	215	182	79	64	14	4	2	.	12,631	26,769	Males, } Total.
1,174	1,275	965	863	793	591	779	410	570	231	249	97	105	26	6	2	.	14,138		Females, }
																			Waterford County:
2,058	2,256	1,633	1,163	1,178	906	915	674	794	394	374	147	117	27	4	2	.	20,944	41,470	Males, } Read and Write
2,032	2,115	1,605	1,326	1,233	910	1,020	610	722	302	256	111	101	18	5	1	8	20,526		Females, }
39	70	49	45	64	52	84	64	112	49	35	11	13	8	8	.	.	1,332	2,684	Males, } Read only
23	45	42	50	87	64	130	85	126	55	63	22	18	7	4	1	1	1,352		Females, }
149	235	263	240	355	252	491	412	776	365	343	144	143	33	17	6	8	8,098	16,264	Males, } Illiterate.
71	126	189	217	351	323	623	479	931	356	471	158	234	41	33	11	8	8,166		Females, }
2,246	2,561	1,950	1,448	1,597	1,210	1,490	1,150	1,682	808	752	302	273	66	27	8	8	30,374	60,418	Males, } Total.
2,126	2,236	1,836	1,599	1,671	1,297	1,773	1,174	1,779	713	790	291	351	66	42	18	12	30,044		Females, }

Printed image digitised by the University of Southampton Library Digitisation Unit

TABLE 84.—Showing, by COUNTIES, CITIES, and PROVINCES, the NUMBER, SEX, AGES,

COUNTIES, ETC., AND DEGREES OF ELEMENTARY EDUCATION.		Ages.																					
		0.	1.	2	3	4	5.	6	7	8.	9.	10	11.	12	13	14	15	16.	17.	18.	19.	20	
Munster Province.																							
Read and Write,	Males,	.	.	.	.	.	1,626	3,973	5,734	8,403	9,720	10,905	10,107	11,723	10,629	12,202	11,215	11,780	10,846	12,315	11,765	13,750	
	Females,		.	.	.	.	1,356	4,118	6,782	8,590	9,345	10,890	9,677	11,281	10,186	11,290	10,853	12,009	11,235	12,708	10,655	13,573	
Read only,	Males,	.	.	.	.	.	2,357	3,100	2,481	1,552	803	493	258	228	165	153	133	161	129	160	163	211	
	Females,	.	.	.	.	.	2,282	2,913	2,264	1,385	724	435	242	190	117	110	115	124	111	126	84	148	
Illiterate,	Males,	10,192	9,445	10,744	10,955	11,372	7,320	4,223	2,153	1,093	516	395	270	275	209	317	255	311	288	372	309	531	
	Females,	9,998	9,144	10,388	11,032	11,082	6,838	3,910	1,942	1,017	497	310	213	175	116	169	147	224	214	230	184	372	
Total,	Males,	10,192	9,445	10,744	10,955	11,372	11,303	11,296	11,401	11,048	11,069	11,793	10,635	12,226	11,003	12,677	11,633	12,252	12,263	12,877	12,237	14,492	
	Females,	9,998	9,144	10,388	11,032	11,082	10,936	10,941	10,988	10,993	10,566	11,614	10,132	11,646	10,412	11,569	11,115	12,357	11,580	13,073	10,923	14,093	
ANTRIM COUNTY:																							
Read and Write,	Males,	.	.	.	.	.	337	791	1,330	1,691	1,901	2,050	1,916	2,004	1,965	2,208	1,990	1,983	1,746	1,832	1,634	1,703	
	Females,	.	.	.	.	.	313	867	1,398	1,815	1,816	1,923	1,866	1,952	1,893	1,987	1,904	1,991	1,835	2,004	1,861	1,991	
Read only,	Males,	.	.	.	.	.	620	758	557	276	136	69	44	39	38	48	36	42	32	45	27	53	
	Females,	.	.	.	.	.	584	675	422	240	117	71	46	33	29	27	27	48	50	35	29	57	
Illiterate,	Males,	2,126	1,973	2,152	2,067	2,267	1,229	557	254	84	48	27	30	30	27	56	46	50	41	55	50	58	
	Females,	1,899	1,929	1,989	2,091	2,118	1,139	529	244	92	43	29	16	22	12	25	25	17	20	35	28	43	
Total,	Males,	2,126	1,973	2,152	2,067	2,267	2,186	2,106	2,141	2,051	2,085	2,146	1,990	2,073	2,030	2,312	2,072	2,075	1,819	1,932	1,711	1,811	
	Females,	1,899	1,929	1,989	2,091	2,118	2,036	2,071	2,064	1,917	1,978	2,023	1,928	2,007	1,934	2,039	1,956	2,056	1,885	2,074	1,916	2,051	
ARMAGH COUNTY:																							
Read and Write,	Males,	.	.	.	.	.	170	375	694	921	1,019	1,180	1,178	1,196	1,139	1,346	1,110	1,166	1,020	1,189	936	1,071	
	Females,	.	.	.	.	.	168	426	718	920	1,087	1,135	1,103	1,201	1,219	1,257	1,210	1,227	1,096	1,270	1,062	1,351	
Read only,	Males,	.	.	.	.	.	313	406	378	223	152	97	56	59	48	65	41	45	45	39	55	71	
	Females,	.	.	.	.	.	306	397	353	200	127	87	45	41	39	48	42	60	40	45	46	90	
Illiterate,	Males,	1,225	1,208	1,283	1,347	1,375	883	484	258	136	81	80	32	43	23	76	58	64	50	78	55	86	
	Females,	1,131	1,081	1,296	1,288	1,392	839	484	285	123	68	45	38	36	33	29	28	29	30	50	60	93	
Total,	Males,	1,225	1,208	1,283	1,347	1,375	1,366	1,265	1,328	1,280	1,252	1,357	1,266	1,298	1,210	1,487	1,200	1,275	1,115	1,304	1,046	1,228	
	Females,	1,131	1,051	1,296	1,288	1,392	1,313	1,307	1,356	1,243	1,282	1,247	1,186	1,278	1,291	1,334	1,280	1,316	1,168	1,385	1,168	1,534	
BELFAST CITY OR COUNTY BOROUGH:																							
Read and Write,	Males,	.	.	.	.	.	427	1,227	2,219	2,768	3,068	3,318	3,132	3,195	3,242	3,495	3,424	3,523	3,282	3,531	3,360	3,413	
	Females,	.	.	.	.	.	497	1,249	2,278	2,707	3,075	3,368	3,227	3,305	3,277	3,374	3,568	3,592	3,595	3,826	3,787	4,288	
Read only,	Males,	.	.	.	.	.	209	1,042	873	423	221	114	63	36	33	32	30	40	37	35	28	41	
	Females,	.	.	.	.	.	787	1,108	818	434	225	113	68	49	29	34	37	54	49	61	65	87	
Illiterate,	Males,	4,671	4,348	4,330	4,273	4,286	2,729	1,597	731	258	129	65	44	29	23	29	27	40	37	51	58	70	
	Females,	4,569	4,230	4,130	4,093	4,121	2,377	1,498	702	257	112	71	43	37	35	29	38	82	47	66	73	111	
Total,	Males,	4,671	4,346	4,330	4,273	4,286	3,965	3,866	3,823	3,449	3,438	3,497	3,239	3,260	3,298	3,556	3,481	3,603	3,356	3,617	3,446	3,524	
	Females,	4,569	4,230	4,130	4,093	4,121	3,960	3,855	3,796	3,398	3,412	3,552	3,338	3,391	3,341	3,437	3,643	3,708	3,691	3,953	3,930	4,496	
CAVAN COUNTY																							
Read and Write,	Males,	.	.	.	.	.	149	360	573	754	845	1,025	897	1,091	897	1,114	915	1,052	923	1,030	890	1,106	
	Females,	.	.	.	.	.	165	375	601	797	827	931	846	1,049	882	1,086	1,003	1,086	971	1,123	837	1,163	
Read only,	Males,	.	.	.	.	.	246	294	219	151	73	31	29	27	24	15	28	26	21	20	18	30	
	Females,	.	.	.	.	.	264	244	210	132	63	32	16	18	9	15	9	8	3	20	14	22	
Illiterate,	Males,	855	795	937	983	966	590	337	206	75	41	33	22	33	28	34	28	42	27	47	40	79	
	Females,	795	742	897	944	903	545	266	126	62	27	27	7	12	5	15	10	22	13	24	12	38	
Total,	Males,	855	795	937	983	966	985	991	998	980	959	1,113	948	1,151	949	1,163	971	1,120	974	1,147	948	1,264	
	Females,	795	742	897	944	903	974	879	937	991	917	990	869	1,086	896	1,116	1,022	1,116	993	1,167	869	1,223	

Printed image digitised by the University of Southampton Library Digitisation Unit

and Education of the Population of Ireland on the Night of the 31st March, 1901.—*continued.*

Ages.																			Counties, etc., and Degrees of Elementary Education
21-	25-	30-	35-	40-	45-	50-	55-	60-	65-	70-	75-	80-	85-	90-	95-	100 and upwards.	Total.	Total Males and Females	
																			Munster Province:
10,305	40,766	31,669	23,702	22,515	17,168	18,514	12,434	14,978	7,856	3,815	3,036	2,230	622	260	53	15	400,463	785,581	Males, Read and Write
39,185	40,096	23,974	23,379	22,241	17,177	19,036	11,396	13,089	5,712	5,023	2,161	1,807	475	209	71	23	385,118		Females, Read and Write
649	923	885	789	1,064	804	1,292	905	1,571	790	712	309	274	75	45	12	6	23,660	49,805	Males, Read only
451	660	303	893	1,386	1,219	2,191	1,496	2,453	1,013	1,138	459	427	102	56	22	6	26,145		Females, Read only
1,740	2,689	2,859	2,515	3,646	2,828	4,960	3,573	7,930	3,620	4,133	1,558	1,927	457	272	100	49	118,847	249,802	Males, Illiterate
1,107	1,907	2,476	2,474	1,271	3,456	7,130	5,215	10,693	4,370	5,697	2,173	3,212	698	522	189	90	123,955		Females, Illiterate
52,700	44,378	35,413	27,006	27,325	20,798	24,700	17,212	24,477	12,266	11,510	4,903	4,431	1,154	577	165	70	510,970	1,076,163	Males, Total
40,743	42,663	32,253	26,746	27,898	21,852	28,407	18,107	26,235	11,095	11,858	4,798	5,446	1,275	787	252	119	535,218		Females, Total
																			Antrim County:
5,800	3,279	5,476	4,320	4,214	3,388	3,412	2,474	2,720	1,880	1,547	801	575	181	60	9	3	70,220	144,933	Males, Read and Write
7,203	8,017	6,139	4,909	4,566	3,562	3,568	2,549	2,588	1,630	1,370	737	486	125	38	9	1	74,713		Females, Read and Write
168	222	232	306	356	333	409	316	514	283	284	153	100	28	14	3	.	6,538	16,499	Males, Read only
182	333	423	464	665	650	943	578	1,076	624	696	311	301	88	35	11	1	9,961		Females, Read only
238	306	341	343	442	318	463	312	488	285	286	135	94	38	7	3	3	17,329	34,658	Males, Illiterate
151	274	370	305	574	400	814	379	843	354	389	180	161	58	34	8	2	17,329		Females, Illiterate
6,206	3,807	6,010	4,969	5,012	4,039	4,294	3,102	3,722	2,448	2,117	1,089	769	247	81	15	6	94,087	190,090	Males, Total
7,536	8,624	6,937	5,768	5,805	4,612	5,130	3,606	4,307	2,608	2,455	1,228	948	271	107	23	4	102,003		Females, Total
																			Armagh County:
3,183	3,461	2,976	2,109	2,412	1,956	1,980	1,382	1,734	1,004	899	444	265	77	21	10	2	39,925	82,009	Males, Read and Write
4,274	4,417	3,448	2,698	2,546	1,943	1,932	1,207	1,313	686	609	292	198	16	19	5	.	42,084		Females, Read and Write
178	242	265	223	281	237	352	253	413	178	251	107	72	18	10	2	1	5,176	12,770	Males, Read only
210	362	436	419	621	483	737	494	792	319	391	171	130	34	10	3	1	7,594		Females, Read only
268	416	426	434	604	421	685	429	844	377	423	175	177	35	20	7	2	14,672	30,613	Males, Illiterate
260	467	571	524	797	600	1,005	630	1,097	475	554	163	227	46	39	9	3	15,941		Females, Illiterate
3,629	4,119	3,667	3,066	3,297	2,614	3,017	2,064	2,991	1,559	1,573	726	514	133	51	19	5	59,773	125,392	Males, Total
1,744	5,246	4,465	3,641	3,964	3,037	3,664	2,331	3,202	1,510	1,554	631	555	120	68	13	9	65,610		Females, Total
																			Belfast City or County Borough
12,266	14,289	11,806	9,306	7,755	6,025	5,268	3,444	3,274	1,668	1,043	497	233	60	13	2	.	123,683	264,658	Males, Read and Write
16,619	18,330	13,775	10,611	8,658	6,504	6,087	3,838	3,518	1,676	1,300	550	313	94	22	5	2	140,975		Females, Read and Write
134	206	259	200	836	238	311	193	237	117	102	34	20	3	2	1	1	6,341	17,990	Males, Read only
297	474	608	741	913	849	1,108	747	803	424	345	141	94	21	8	.	.	11,649		Females, Read only
276	425	470	444	507	331	427	248	327	139	109	41	28	5	.	.	.	31,592	66,532	Males, Illiterate
456	761	856	883	1,014	838	995	555	765	303	266	83	79	13	11	5	1	34,940		Females, Illiterate
12,676	14,920	12,625	10,040	8,598	6,594	6,006	3,883	3,838	1,924	1,253	572	276	68	15	3	1	161,516	349,180	Males, Total
17,372	18,595	15,239	12,235	10,615	8,191	8,190	5,140	5,146	2,403	1,911	774	436	128	41	10	3	187,564		Females, Total
																			Cavan County:
3,245	3,410	2,644	2,041	2,017	1,607	1,935	1,271	1,721	887	823	411	257	92	34	10	1	36,149	70,540	Males, Read and Write
3,410	3,257	2,514	2,219	2,047	1,719	1,902	1,182	1,257	570	477	179	154	41	13	5	3	34,391		Females, Read and Write
107	129	147	124	171	148	210	192	305	154	155	62	71	20	6	1	.	3,299	7,078	Males, Read only
46	87	116	139	215	217	410	295	514	212	226	95	88	14	12	8	.	3,779		Females, Read only
206	299	357	308	350	267	520	346	753	286	382	154	112	35	21	12	3	10,639	19,923	Males, Illiterate
73	154	185	191	322	245	534	357	736	260	353	141	157	35	18	11	7	9,284		Females, Illiterate
3,561	3,844	3,148	2,473	2,538	2,022	2,671	1,809	2,779	1,327	1,360	627	470	147	61	23	4	50,687	97,541	Males, Total
3,235	3,498	2,815	2,549	2,584	2,181	2,846	1,834	2,507	1,042	1,056	415	399	90	43	24	10	47,454		Females, Total

Printed image digitised by the University of Southampton Library Digitisation Unit

TABLE 84.—Showing, by COUNTIES, CITIES, and PROVINCES, the NUMBER, SEX, AGES,

COUNTIES, ETC., AND DEGREES OF ELEMENTARY EDUCATION.		AGES.																				
		0.	1.	2.	3	4	5.	6.	7.	8	9	10.	11	12	13	14	15.	16.	17.	18	19	20
DONEGAL COUNTY:																						
Read and Write,	Males,	.	.	.	.	.	230	526	668	1,170	1,327	1,667	1,362	1,740	1,423	1,742	1,520	1,617	1,335	1,576	1,250	1,744
	Females,	.	.	.	.	.	252	541	922	1,129	1,307	1,603	1,393	1,686	1,556	1,735	1,591	1,839	1,555	1,925	1,473	1,923
Read only,	Males,	.	.	.	.	.	391	531	461	335	211	183	95	141	99	111	75	79	72	95	61	106
	Females,	.	.	.	.	.	358	461	440	236	211	132	81	83	43	53	42	65	48	70	41	88
Illiterate,	Males,	1,756	1,570	1,895	1,782	1,859	1,240	754	486	234	210	185	110	184	146	196	188	240	183	272	139	375
	Females,	1,654	1,434	1,728	1,750	1,773	1,039	686	411	264	177	171	91	117	74	125	127	143	140	176	154	292
Total,	Males,	1,756	1,570	1,895	1,782	1,859	1,861	1,814	1,555	1,789	1,748	2,035	1,567	2,068	1,668	2,049	1,783	1,936	1,590	1,943	1,503	2,225
	Females,	1,654	1,434	1,728	1,750	1,773	1,699	1,688	1,773	1,679	1,695	1,906	1,565	1,886	1,678	1,913	1,760	2,047	1,743	2,171	1,668	2,403
DOWN COUNTY:																						
Read and Write,	Males,	.	.	.	.	.	330	776	1,294	1,651	1,891	2,078	1,873	2,067	1,946	2,219	1,988	1,963	1,794	1,858	1,600	1,791
	Females,	.	.	.	.	.	344	861	1,349	1,614	1,771	1,945	1,884	1,990	1,879	2,004	1,947	2,000	1,777	2,003	1,876	2,110
Read only,	Males,	.	.	.	.	.	452	661	519	274	131	82	44	50	32	42	43	51	41	37	32	39
	Females,	.	.	.	.	.	513	595	432	256	113	83	44	34	32	53	37	34	33	47	30	55
Illiterate,	Males,	2,022	1,970	2,117	2,278	2,289	1,375	670	325	126	70	55	41	24	31	56	50	57	55	84	42	75
	Females,	1,973	1,888	2,133	2,142	2,183	1,244	623	289	127	62	38	20	28	26	23	37	37	32	55	45	73
Total,	Males,	2,022	1,970	2,117	2,278	2,289	2,157	2,107	2,138	2,051	2,092	2,215	1,953	2,141	2,009	2,317	2,090	2,071	1,890	1,979	1,674	1,905
	Females,	1,973	1,888	2,133	2,142	2,183	2,101	2,079	2,070	1,997	1,949	2,066	1,957	2,061	1,937	2,060	2,021	2,161	1,842	2,105	1,951	2,238
FERMANAGH COUNTY:																						
Read and Write,	Males,	.	.	.	.	.	81	185	329	497	557	619	511	667	584	712	612	616	575	667	551	739
	Females,	.	.	.	.	.	92	187	377	461	515	570	513	618	555	653	621	703	593	671	513	724
Read only,	Males,	.	.	.	.	.	132	183	143	90	43	36	21	15	14	21	18	14	16	26	20	27
	Females,	.	.	.	.	.	121	162	113	66	42	28	18	14	6	10	8	11	7	7	10	15
Illiterate,	Males,	576	584	623	628	664	417	234	120	87	42	24	15	21	19	26	24	32	27	32	42	58
	Females,	566	499	579	564	618	374	227	114	57	22	23	6	17	10	12	11	16	13	15	14	33
Total,	Males,	576	584	623	628	664	630	602	592	674	642	679	547	703	617	759	654	662	618	725	613	821
	Females,	566	499	579	564	618	587	576	604	584	579	621	537	649	571	675	640	730	613	693	537	772
LONDONDERRY CITY OR COUNTY BOROUGH:																						
Read and Write,	Males,	.					54	154	256	315	333	371	337	391	330	375	394	366	362	397	421	417
	Females,	.	.	.			60	116	200	269	307	372	349	337	342	367	418	497	458	528	442	570
Read only,	Males,						74	90	73	54	35	20	17	15	8	12	8	11	8	11	6	9
	Females,						65	103	85	62	30	23	13	6	9	5	15	15	15	10	7	29
Illiterate,	Males,	487	427	425	456	445	273	172	96	42	32	21	13	13	12	23	15	23	16	20	17	22
	Females,	411	455	455	423	433	236	161	114	70	27	28	10	13	11	13	11	22	15	13	13	36
Total,	Males,	487	427	425	456	445	401	416	425	411	400	412	367	419	350	410	417	406	386	428	444	448
	Females,	411	455	455	423	433	411	380	399	401	364	421	372	356	362	385	444	534	488	551	462	640
LONDONDERRY COUNTY:																						
Read and Write,	Males,	.	.	.	.	.	157	337	634	761	843	970	895	987	951	1,087	935	1,002	835	921	751	1,004
	Females,	.	.	.			167	416	590	802	894	926	945	968	958	1,044	969	1,093	935	1,090	875	1,151
Read only,	Males,	.	.	.	.		249	345	270	154	112	67	37	54	40	44	32	40	31	47	38	43
	Females,	.	.	.			221	320	229	158	81	52	47	38	23	24	22	28	31	35	23	60
Illiterate,	Males,	966	909	1,021	1,058	1,123	633	334	155	96	54	45	27	34	36	51	45	42	52	64	54	90
	Females,	925	865	1,016	1,014	995	598	307	151	78	47	30	20	33	12	31	29	32	36	37	29	51
Total,	Males,	966	909	1,021	1,058	1,123	1,039	1,018	1,062	1,011	1,009	1,082	959	1,075	1,027	1,182	1,012	1,084	918	1,032	843	1,137
	Females,	925	865	1,016	1,014	995	986	1,043	970	1,038	1,022	1,008	1,012	1,030	993	1,099	1,020	1,153	1,002	1,162	927	1,285

Printed image digitised by the University of Southampton Library Digitisation Unit

and Education of the Population of Ireland on the Night of the 31st March, 1901—*continued*

Ages.																			Counties, etc., and Degrees of Elementary Education.
21-	25-	30	35-	40	45-	50-	55-	60-	65-	70-	75-	80-	85-	90-	95-	100 and upwards	Total	Total Males and Females	
																			Donegal County:
4,752	4,872	3,837	2,833	2,825	2,153	2,315	1,503	1,828	1,034	835	452	348	90	37	12	2	50,365	101,195	Males, Read and Write.
5,223	5,275	3,801	2,795	2,590	1,904	2,039	1,187	1,346	637	507	243	177	46	24	6	.	50,330		Females,
312	355	333	269	400	283	425	288	480	248	250	157	124	36	13	4	.	7,027	14,564	Males, Read only.
228	296	350	341	494	309	689	467	679	352	344	156	174	45	12	11	2	7,537		Females,
930	1,168	1,284	1,016	1,436	920	1,477	1,016	2,042	882	1,032	307	527	142	83	25	12	28,552	57,963	Males, Illiterate.
640	1,065	1,326	1,171	1,834	1,223	2,082	1,317	2,500	903	1,215	497	720	127	95	32	23	29,411		Females,
5,994	6,395	5,454	4,108	4,711	3,365	4,217	2,807	4,350	2,164	2,117	1,006	999	268	138	41	14	86,444	173,722	Males, Total
6,001	6,636	5,477	4,307	4,918	3,526	4,801	2,971	4,525	1,957	2,066	896	1,071	218	131	49	25	87,278		Females,
																			Down County.
5,909	6,330	5,483	4,727	4,493	3,667	3,700	2,781	3,104	1,880	1,737	890	586	187	48	6	2	72,709	151,291	Males, Read and Write.
7,483	8,256	6,707	5,328	4,901	4,009	3,891	2,660	3,139	1,713	1,517	778	534	156	47	8	2	78,582		Females,
157	223	262	233	317	300	430	307	547	290	273	128	94	27	8	3	.	6,129	15,870	Males, Read only.
225	375	426	453	632	651	920	714	1,033	632	642	310	237	77	32	5	.	9,741		Females,
276	400	529	423	536	428	596	422	646	299	329	145	128	34	17	1	3	19,031	38,728	Males, Illiterate.
224	390	441	470	633	567	905	551	971	423	539	208	235	66	27	9	3	19,697		Females,
6,402	6,953	6,274	5,383	5,346	4,395	4,726	3,510	4,297	2,469	2,339	1,163	806	248	73	10	5	97,869	205,889	Males, Total
7,932	9,021	7,574	6,251	6166	5,167	5,716	3,925	5,113	2,773	2,698	1,296	1,009	290	106	25	5	108,020		Females,
																			Fermanagh County:
2,136	2,285	1,825	1,548	1,467	1,164	1,217	812	1,066	594	545	272	257	80	22	4	3	23,809	46,450	Males, Read and Write.
2,268	2,282	1,761	1,458	1,410	1,103	1,233	745	843	408	397	186	122	37	14	7	1	22,641		Females,
65	115	97	107	119	109	169	120	221	118	107	51	49	13	2	2	2	2,285	5,303	Males, Read only
87	82	101	118	197	191	354	260	388	179	225	106	110	27	7	6		3,018		Females,
152	217	204	197	307	211	327	208	414	185	212	90	68	28	16	6	.	7,137	13,677	Males, Illiterate.
84	131	149	163	245	205	419	265	449	147	219	96	125	23	20	8	2	6,540		Females,
2,353	2,617	2,128	1,852	1,893	1,484	1,713	1,170	1,701	897	864	413	374	121	40	12	5	33,231	65,430	Males, Total
2,389	2,495	2,011	1,737	1,852	1,499	2,006	1,270	1,680	734	841	382	357	87	41	21	3	32,199		Females,
																			Londonderry City or County Borough:
1,358	1,421	1,152	932	843	620	522	375	354	186	130	58	29	11	3	1		13,268	28,536	Males, Read and Write
2,039	2,013	1,291	1,008	895	636	624	341	370	155	122	68	44	17	7	1	.	15,268		Females,
37	56	44	40	60	43	44	33	53	24	18	4	2	2		.		911	2,536	Males, Read only.
83	106	102	84	135	100	163	193	120	45	58	9	15	3	1	.		1,625		Females,
84	109	137	109	126	92	112	56	97	44	38	14	15	2	1	.	.	4,086	8,820	Males, Illiterate
113	206	192	184	227	154	223	108	167	52	51	11	21	2	2	.	.	4,734		Females,
1,479	1,636	1,333	1,081	1,029	755	678	464	504	254	186	76	46	15	4	1		18,265	39,892	Males, Total
2,244	2,325	1,585	1,276	1,257	890	1,010	552	657	252	231	88	80	22	10	1	.	21,627		Females,
																			Londonderry County:
2,963	3,124	2,681	2,160	2,163	1,750	2,016	1,430	1,732	1,044	874	453	330	98	47	11	1	35,947	73,613	Males, Read and Write.
3,522	3,685	2,861	2,396	2,287	1,846	2,014	1,349	1,611	799	722	342	263	83	23	9	2	37,660		Females,
137	218	206	170	267	197	301	204	379	199	216	106	75	32	11	2	1	4,321	10,041	Males, Read only.
110	204	235	252	386	339	574	387	706	352	376	163	164	50	27	3	.	5,720		Females,
210	297	303	265	396	252	366	274	493	231	275	100	91	25	13	4	1	10,553	20,855	Males, Illiterate.
167	280	309	227	403	302	498	302	535	203	342	144	145	51	32	16	5	10,302		Females,
3,310	3,639	3,190	2,595	2,826	2,209	2,683	1,908	2,604	1,474	1,365	659	496	155	71	17	3	50,824	104,512	Males, Total
3,895	4,169	3,405	2,875	3,081	2,487	3,086	2,038	2852	1,354	1,440	649	592	184	82	28	7	53,688		Females,

Printed image digitised by the University of Southampton Library Digitisation Unit

TABLE 84.—Showing, by COUNTIES, CITIES, and PROVINCES, the NUMBER, SEX, AGES,

Counties, etc., and Degrees of Elementary Education.		Ages. 0.	1.	2.	3.	4.	5.	6.	7.	8.	9.	10.	11.	12.	13.	14.	15.	16.	17.	18.	19.	20.
MONAGHAN COUNTY:																						
Read and Write,	Males,	.	.	.	.	.	113	231	375	536	607	722	617	752	637	781	669	740	626	701	562	784
	Females,	.		.	.	.	124	282	455	524	577	674	575	749	656	771	717	778	673	824	642	851
Read only,	Males,	.	.	.	.	.	180	215	194	115	64	45	25	17	15	17	20	28	18	22	11	31
	Females,	.	.	.	.	.	173	192	187	82	53	32	9	23	7	13	15	11	8	14	6	16
Illiterate,	Males,	626	592	658	709	717	435	216	116	43	31	21	8	22	24	19	23	24	30	40	25	62
	Females,	596	583	701	708	699	377	186	82	49	21	12	13	4	6	5	12	13	7	12	9	28
Total,	Males,	626	592	658	769	717	728	662	685	694	702	768	650	791	676	817	712	792	674	763	598	877
	Females,	596	583	701	708	699	679	660	724	655	651	718	597	776	669	789	744	802	688	850	657	893
TYRONE COUNTY:																						
Read and Write,	Males,	.	.	.	.	.	205	465	765	1,026	1,239	1,377	1,175	1,490	1,262	1,537	1,283	1,353	1,228	1,426	1,136	1,501
	Females,	.	.	.	.	.	219	503	811	1,034	1,153	1,343	1,267	1,455	1,243	1,453	1,338	1,623	1,344	1,664	1,215	1,709
Read only,	Males,	.	.	.	.	.	383	481	377	261	148	80	41	58	43	55	54	51	43	54	47	78
	Females,	.	.	.	.	.	376	432	380	210	115	80	33	51	22	27	24	30	25	30	31	68
Illiterate,	Males,	1,276	1,228	1,371	1,448	1,452	896	451	279	114	77	58	39	60	54	70	59	87	53	101	84	155
	Females,	1,209	1,216	1,408	1,400	1,415	860	435	242	102	75	56	24	33	24	44	32	38	39	53	60	103
Total,	Males,	1,276	1,228	1,371	1,448	1,452	1,484	1,397	1,421	1,401	1,461	1,521	1,255	1,608	1,359	1,662	1,396	1,491	1,324	1,581	1,270	1,784
	Females,	1,209	1,216	1,408	1,400	1,415	1,455	1,370	1,493	1,346	1,343	1,479	1,324	1,539	1,289	1,524	1,394	1,691	1,408	1,756	1,296	1,897
Ulster Province.																						
Read and Write,	Males,	.		.	.	.	2,253	5,427	9,377	12,090	13,650	15,377	13,893	15,580	14,376	16,616	14,840	15,381	13,729	15,178	13,094	15,363
	Females,	.		.	.	.	2,401	5,823	9,699	11,872	13,329	14,790	13,968	15,319	14,460	15,731	15,286	16,519	14,832	16,928	14,583	17,867
Read only,	Males,	.	.			.	3,849	5,009	4,064	2,356	1,326	863	472	514	394	462	385	427	364	431	346	534
	Females,	.			.	.	3,773	4,639	3,667	2,126	1,180	713	420	390	253	289	278	364	295	383	302	587
Illiterate,	Males,	16,586	15,602	16,812	17,029	17,443	10,755	5,806	3,027	1,345	815	614	381	493	423	636	572	701	571	842	656	1,130
	Females,	15,725	14,922	16,382	16,417	16,650	10,028	5,390	2,760	1,281	651	528	297	359	248	301	360	431	392	536	496	800
Total,	Males,	16,586	15,602	16,812	17,029	17,443	16,857	16,242	16,168	15,791	15,791	16,854	14,746	16,587	15,193	17,714	15,797	16,509	14,664	16,451	14,096	17,027
	Females,	15,725	14,922	16,382	16,417	16,650	16,202	15,908	16,126	15,279	15,190	16,031	14,685	16,068	14,961	16,371	15,924	17,314	15,519	17,847	15,381	19,412
GALWAY COUNTY:																						
Read and Write,	Males,	.	.	.	.	.	287	637	1,071	1,505	1,744	2,147	1,801	2,380	1,921	2,222	2,004	2,080	1,923	2,176	1,691	2,139
	Females,	.	.	.	.	.	354	692	1,155	1,597	1,825	2,093	1,773	2,193	1,923	2,173	2,047	2,369	2,062	2,223	1,845	2,193
Read only,	Males,	.	.	.	.	.	422	570	538	343	187	145	71	63	46	55	56	58	39	72	46	87
	Females,	.	.	.	.	.	419	567	468	350	182	107	46	58	36	51	41	38	31	36	31	55
Illiterate,	Males,	1,936	1,625	2,133	2,134	2,242	1,493	901	518	327	180	196	115	174	117	168	186	202	197	271	197	272
	Females,	1,777	1,646	2,142	2,100	2,159	1,394	817	472	298	160	125	72	99	79	114	127	176	103	187	104	232
Total,	Males,	1,936	1,625	2,133	2,134	2,242	2,202	2,108	2,127	2,175	2,111	2,488	1,987	2,617	2,084	2,445	2,246	2,349	2,159	2,519	1,934	2,612
	Females,	1,777	1,646	2,142	2,100	2,159	2,167	2,076	2,095	2,245	2,167	2,325	1,891	2,350	2,038	2,338	2,215	2,583	2,196	2,446	1,780	2,450
LEITRIM COUNTY:																						
Read and Write,	Males,	.	.	.	.	.	90	235	420	589	671	822	696	836	714	841	733	794	661	755	613	824
	Females,	.	.	.	.	.	109	252	476	580	707	766	694	780	730	867	760	898	774	856	620	733
Read only,	Males,	.		.	.	.	172	240	193	113	71	38	32	21	16	15	10	16	11	19	7	15
	Females,	.	.	.		.	160	234	183	101	42	31	11	7	9	9	6	4	5	7	4	8
Illiterate,	Males,	626	605	690	730	748	489	302	136	58	38	21	13	21	20	21	19	23	23	33	24	32
	Females,	614	558	657	727	721	450	220	141	51	25	22	11	13	16	10	5	5	10	6	4	24
Total,	Males,	626	605	690	730	746	751	777	749	700	760	681	741	878	750	877	762	833	695	807	644	871
	Females,	614	558	657	727	721	719	706	800	732	774	819	716	800	755	886	771	907	789	869	628	825

Printed image digitised by the University of Southampton Library Digitisation Unit

and EDUCATION of the POPULATION of IRELAND on the Night of the 31st March, 1901.——*continued.*

Ages. 21.	25	30	35.	40.	45	50.	55.	60.	65.	70.	75	80	85	90.	95	100 and upwards	Total.	Total Males and Females.	Counties, etc., and Degrees of Elementary Education.	
																			Monaghan County:	
2,168	2,325	2,090	1,657	1,733	1,242	1,350	970	1,160	692	659	278	212	66	18	6	2	26,090	51,644	Males,	Read and Write.
2,312	2,710	2,068	1,753	1,618	1,224	1,265	794	868	879	380	160	105	31	10	4	1	25,554		Females,	
79	140	119	142	171	130	236	104	310	149	163	70	75	22	9	1	.	2,996	7,040	Males,	Read only.
55	132	180	182	300	253	495	339	540	245	254	94	93	16	12	2	1	4,044		Females,	
172	223	264	205	334	237	414	271	583	235	282	111	126	41	20	6	2	8,022	15,927	Males,	Illiterate.
64	154	214	234	325	200	544	359	694	270	332	106	165	33	16	5	4	7,905		Females,	
2,419	2,693	2,473	2,054	2,238	1,609	2,008	1,405	2,053	1,076	1,104	459	413	129	47	13	4	37,108	74,611	Males,	Total.
2,431	2,996	2,462	2,172	2,243	1,737	2,304	1,492	2,162	894	966	360	370	85	38	11	6	37,503		Females,	
																			Tyrone County:	
4,451	4,913	4,075	3,260	3,115	2,431	2,849	1,900	2,306	1,347	1,160	571	385	129	47	9	3	51,452	102,525	Males,	Read and Write.
5,142	5,567	4,073	3,294	3,072	2,312	2,573	1,542	1,757	905	724	359	253	74	21	13	1	51,073		Females,	
210	323	300	319	339	283	470	297	615	281	291	122	118	34	13	9	3	6,300	15,133	Males,	Read only.
181	323	435	478	634	558	923	678	1,073	507	547	224	227	61	30	8	3	8,833		Females	
365	573	616	554	654	483	832	526	1,081	465	503	182	188	58	32	11	3	16,538	32,909	Males,	Illiterate.
251	451	555	514	722	589	995	635	1,112	443	584	223	275	60	51	16	7	16,371		Females,	
5,026	5,809	4,991	4,133	4,108	3,202	4,151	2,723	4,002	2,093	1,954	875	691	221	97	29	3	74,290	159,567	Males,	Total.
5,574	6,341	5,063	4,286	4,428	3,459	4,491	2,855	3,972	1,855	1,855	806	755	195	102	37	11	76,277		Females,	
																			Ulster Province:	
48 274	52,715	44,135	35,193	33,037	26,003	26,573	18,372	20,999	12,216	10,252	5,127	3 477	1,071	350	80	19	544,117	1,117,394	Males,	Read and Write.
56 201	63,839	48,438	38,469	34 620	26,762	27,128	17,394	18,610	9,555	8,125	3,394	2,669	750	238	73	13	573,277		Females,	
1,534	2,229	2,264	2,213	2,317	2,306	3,362	2,367	4,074	2,041	2,110	994	800	235	98	23	8	51,326	124,827	Males,	Read only.
1,630	2,774	3,427	3,669	5,192	4,695	7,302	5,162	7,784	3,921	4,104	1,774	1,638	436	186	60	8	73,501		Females,	
3,177	4,436	4,931	4,348	5,742	3,979	6,219	4,106	7,763	3,422	3,375	1,544	1,577	446	230	75	29	168,151	340,605	Males,	Illiterate.
2,492	4,333	5,168	4,956	7,101	5,329	8,314	5,458	9,699	3,903	4,844	1,857	2,315	517	345	119	62	172,454		Females,	
53,035	59,382	51,330	41,754	41,596	32 288	36,154	24 845	32,841	17 685	16,237	7,665	5,854	1,752	678	183	56	763,594	1,582,826	Males,	Total.
63,353	70,946	57,033	47,094	46 913	36,786	43,244	28 014	36,093	17,382	17 073	7,525	6,622	1,703	769	252	83	819,232		Females,	
																			Galway County:	
5,797	5,435	4,265	3,136	3,118	2,373	2,496	1,538	2,187	1,103	962	402	230	86	22	4	1	60,964	118,060	Males,	Read and Write.
4,934	5,256	3,998	3,012	3,021	2,141	2,227	1,238	1,494	572	453	203	175	26	19	3	2	57,096		Females,	
207	202	228	170	266	188	253	142	302	150	154	75	46	23	4	1	.	5,209	10,795	Males,	Read only.
108	145	178	215	338	283	433	295	493	217	167	87	70	15	8	3	1	5,586		Females,	
846	1,080	1,281	1,039	1,594	955	1,682	1,065	2,702	1,072	1,265	508	701	145	90	28	13	31,750	63,694	Males,	Illiterate.
393	751	1,078	1,041	1,704	1,147	2,151	1,399	3,329	1,230	1,480	623	899	172	106	40	18	31,944		Females,	
6,850	6,717	5,774	4,347	4,978	3,516	4,431	2,745	5,191	2,325	2,381	985	1,027	254	116	33	14	97,923	192,549	Males,	Total
5,485	6,152	5,254	4,271	5,063	3,571	4,816	2,932	5,322	2,019	2,105	913	1,144	213	133	46	21	94,626		Females,	
																			Leitrim County:	
2,100	2,227	1,692	1,424	1,406	1,128	1,363	904	1,031	597	592	262	200	59	23	7	1	25,480	50,129	Males,	Read and Write.
2,002	2,154	1,747	1,454	1,535	1,189	1,358	729	840	397	322	135	93	19	10	2	.	24,649		Females,	
43	74	69	80	107	92	135	116	222	92	95	46	43	12	5	3	.	2,224	4,943	Males,	Read only
31	50	75	73	165	154	299	220	371	168	173	52	51	10	4	1	1	2,719		Females,	
99	147	165	165	228	171	312	217	452	242	233	117	120	37	12	5	2	7,394	14,271	Males,	Illiterate
32	55	94	85	193	166	356	229	488	226	309	133	161	33	15	8	4	6,877		Females,	
2,202	2,508	1,926	1,669	1,741	1,391	1,810	1,237	1,755	931	921	425	363	108	40	15	3	35,098	69,343	Males,	Total
2,005	2,259	1,910	1,612	1,894	1,509	2,013	1,178	1,699	791	804	320	305	62	29	11	5	34,245		Females,	

Printed image digitised by the University of Southampton Library Digitisation Unit

TABLE 84.—Showing, by COUNTIES, CITIES, and PROVINCES, the NUMBER, SEXES, AGES

COUNTIES, ETC., AND DEGREES OF ELEMENTARY EDUCATION.		Ages 0.	1.	2.	3.	4.	5.	6.	7.	8.	9.	10.	11.	12.	13.	14.	15.	16.	17.	18.	19.	20.
MAYO COUNTY:																						
Read and Write,	Males,	.	.	.	.	.	279	696	1,130	1,683	1,800	2,246	1,928	2,508	2,122	2,404	2,029	2,488	1,960	2,211	1,548	2,117
	Females,	.	.	.	.	.	316	759	1,141	1,725	1,848	2,258	1,885	2,468	2,110	2,405	2,231	2,614	2,189	2,778	1,928	2,610
Read only,	Males,	.	.	.	.	.	402	590	531	410	213	162	76	80	44	44	40	51	49	48	45	61
	Females,	.	.	.	.	.	439	549	520	345	166	127	48	68	31	54	32	33	27	49	32	52
Illiterate,	Males,	2,061	1,898	2,191	2,254	2,395	1,606	1,039	604	367	225	173	94	151	98	129	160	159	137	181	133	232
	Females,	2,013	1,814	2,155	2,161	2,273	1,531	956	536	293	168	177	80	106	84	110	96	114	99	165	117	271
Total,	Males,	2,061	1,898	2,191	2,254	2,395	2,287	2,325	2,265	2,460	2,238	2,581	2,098	2,739	2,264	2,577	2,229	2,696	2,146	2,440	1,726	2,440
	Females,	2,013	1,814	2,155	2,161	2,273	2,286	2,264	2,197	2,363	2,178	2,562	2,013	2,642	2,225	2,619	2,362	2,761	2,315	2,992	2,077	2,939
ROSCOMMON COUNTY:																						
Read and Write,	Males,	.	.	.	.	.	155	354	602	816	932	1,083	970	1,237	1,061	1,256	1,088	1,291	1,042	1,262	987	1,177
	Females,	.	.	.	.	.	178	385	640	894	912	1,110	999	1,205	1,065	1,226	1,106	1,311	1,087	1,333	961	1,247
Read only,	Males,	.	.	.	.	.	235	331	305	177	86	52	31	33	11	16	11	14	20	18	10	20
	Females,	.	.	.	.	.	254	321	240	133	72	47	26	10	6	14	6	12	9	8	10	6
Illiterate,	Males,	884	845	902	1,017	1,087	655	385	206	98	50	42	27	32	20	27	25	42	34	47	30	48
	Females	850	760	1,020	999	1,050	590	337	181	95	56	44	22	19	13	15	19	15	10	18	12	27
Total,	Males,	884	845	962	1,017	1,087	1,045	1,070	1,113	1,091	1,068	1,177	1,028	1,302	1,092	1,299	1,124	1,347	1,096	1,327	1,027	1,251
	Females	850	780	1,020	999	1,050	1,022	1,043	1,061	1,122	1,040	1,210	1,047	1,234	1,084	1,255	1,220	1,378	1,106	1,359	983	1,280
SLIGO COUNTY:																						
Read and Write,	Males,	.	.	.			135	261	461	692	728	912	747	940	813	969	904	899	832	919	770	961
	Females,	.	.	.	.	.	134	357	515	702	714	892	792	994	818	1,032	964	1,133	960	1,067	802	1,030
Read only,	Males,	.	.	.	.	.	201	256	223	129	84	46	23	26	17	20	19	22	21	19	17	29
	Females,	.	.	.	.	.	197	242	197	139	59	43	20	19	10	11	11	16	11	16	5	17
Illiterate	Males,	733	688	827	874	859	558	356	159	83	56	35	27	26	29	48	42	48	36	44	51	63
	Females,	737	689	853	809	866	470	275	156	95	37	25	21	18	11	16	16	12	16	23	10	36
Total,	Males,	733	688	827	874	859	894	873	813	904	868	993	797	992	889	1,037	965	969	889	982	838	1,053
	Females,	737	689	853	809	866	801	874	868	936	810	960	833	1,031	839	1,059	991	1,166	987	1,196	817	1,143
Connaught Province:																						
Read and Write,	Males,	.	.	.	.	.	946	2,183	3,684	5,285	5,875	7,210	6,142	7,901	6,661	7,692	6,758	7,559	6,418	7,323	5,609	7,208
	Females	.	.	.	.	.	1,091	2,445	3,927	5,493	6,004	7,128	6,143	7,640	6,646	7,753	7,200	8,330	7,072	8,207	5,956	7,889
Read only,	Males,	.	.	.	.	.	1,432	1,987	1,790	1,172	641	443	233	223	134	150	136	161	140	176	125	218
	Females,	.	.	.	.	.	1,469	1,913	1,608	1,068	521	355	151	102	92	139	96	102	83	116	82	138
Illiterate,	Males,	6,240	5,661	6,803	7,009	7,329	4,801	2,983	1,623	933	549	467	276	404	234	393	432	474	427	576	435	747
	Females,	5,996	5,467	6,827	6,796	7,069	4,435	2,605	1,486	832	444	393	206	255	203	265	263	322	238	399	247	590
Total,	Males,	6,240	5,661	6,803	7,009	7,329	7,179	7,153	7,097	7,390	7,065	8,120	6,651	8,528	7,079	8,235	7,326	8,194	6,985	8,075	6,169	8,233
	Females,	5,996	5,467	6,827	6,796	7,069	6,995	6,963	7,021	7,393	6,969	7,876	6,500	8,057	6,941	8,157	7,559	8,755	7,393	8,772	6,285	8,847
Total of Ireland:																						
Read and Write	Males,	.	.	.	.	.	6,505	15,218	25,933	33,598	38,373	43,801	39,868	45,798	41,907	48,171	43,732	45,722	41,709	47,238	42,594	49,650
	Females,	.	.	.	.	.	7,127	16,050	26,769	33,987	37,639	42,910	39,434	44,974	41,429	45,696	43,907	48,326	44,156	50,092	41,834	52,009
Read only,	Males,	.	.	.	.	.	9,531	12,791	10,726	6,623	3,718	2,401	1,322	1,256	910	1,041	864	977	845	1,030	846	1,263
	Females,	.	.	.	.	.	9,450	11,947	9,729	5,991	3,212	2,004	1,083	938	655	702	639	755	627	792	602	1,118
Illiterate	Males,	43,996	41,170	45,522	46,424	47,718	30,535	17,784	9,578	4,808	2,709	2,010	1,300	1,514	1,192	1,741	1,661	1,901	1,663	2,321	1,831	3,030
	Females,	42,265	39,604	44,583	45,404	46,026	28,571	18,467	8,667	4,437	2,307	1,715	1,000	1,041	748	1,019	1,003	1,224	1,097	1,474	1,215	2,313
Total	Males,	43,996	41,170	45,522	46,424	47,718	46,571	45,793	46,237	45,029	44,800	48,212	42,490	48,568	44,009	50,953	46,257	48,600	44,277	50,595	45,271	53,973
	Females,	42,265	39,604	44,583	45,404	46,026	45,248	44,464	45,165	41,415	43,158	46,659	41,517	46,953	42,832	47,417	45,549	50,305	45,874	52,358	43,701	56,040
PROPORTION PER CENT. EACH DEGREE:																						
Read & Write, M. & F.									53·5					94·4					95·0			93·3
Read only, M. & F.									18·6					2·7					1·7			2·1
Illiterate, M. & F.									27·9					2·9					3·3			4·6

Printed image digitised by the University of Southampton Library Digitisation Unit

and Education of the Population of Ireland on the Night of the 31st March, 1901—*continued.*

Ages.																			Counties, etc., and Degrees of Elementary Education.
21-	25-	30-	35-	40-	45-	50-	55-	60-	65-	70-	75-	80-	85-	90-	95-	100 and upwards.	Total.	Total Males and Females.	
																			Mayo County:
5,563	5,506	4,138	2,978	2,825	1,970	2,510	1,601	2,195	982	867	371	295	43	30	1	.	61,102	121,355	Males, Read and Write.
5,795	5,838	3,967	2,732	2,917	2,026	2,193	1,078	1,282	443	357	136	115	97	20	4	1	60,253		Females,
133	207	246	192	277	176	312	189	370	181	189	80	84	12	10	2	.	5,506	11,889	Males, Read only.
129	226	283	276	469	361	575	357	568	209	195	62	73	15	10	3	.	6,383		Females,
536	796	1,067	875	1,293	811	1,645	1,071	2,747	1,043	1,285	526	660	167	94	29	14	30,956	65 922	Males, Illiterate
546	955	1,201	1,010	1,869	1,239	2,572	1,665	3,683	1,372	1,675	588	960	133	123	32	20	34,966		Females,
6,232	6,509	5,501	4,045	4,400	2,957	4,467	2,861	5,312	2,211	2,341	977	1,039	222	134	32	14	97,564	199,166	Males, Total.
6,470	7,019	5,451	4,018	5,255	3,628	5,340	3,100	5,538	2,024	2,228	786	1,148	175	153	39	21	101,602		Females,
																			Roscommon County:
3,223	3,276	2,702	2,060	1,950	1,611	1,778	1,244	1,597	965	820	426	292	94	28	6	1	37,384	73,477	Males, Read and Write.
2,966	3,414	2,575	2,111	2,142	1,627	1,828	1,049	1,290	535	444	179	121	32	12	11	.	36,093		Females,
65	82	100	106	114	116	189	112	267	144	117	65	55	11	10	2	.	2,931	8,447	Males, Read only.
39	55	92	103	170	135	353	266	467	203	202	96	84	17	6	2	2	3,516		Females,
152	225	278	244	304	258	422	373	790	413	431	137	188	61	23	8	.	10,918	21,837	Males, Illiterate.
64	96	147	173	288	280	582	505	992	461	556	254	311	50	30	10	5	10,949		Females.
3,440	3,583	3,078	2,410	2,368	1,985	2,389	1,729	2,654	1,522	1,368	878	535	166	59	16	1	51,233	101,791	Males, Total.
3,069	3,565	2,814	2,387	2,600	2,092	2,763	1,823	2,749	1,189	1,202	529	518	99	48	23	7	50,558		Females,
																			Sligo County:
2,737	2,762	2,106	1,639	1,575	1,261	1,397	927	1,160	594	504	273	186	52	22	4	1	29,173	58,523	Males, Read and Write.
2,595	2,836	2,206	1,723	1,736	1,272	1,444	744	925	327	303	141	93	14	14	3	3	29,350		Females,
82	92	115	126	113	109	173	105	199	104	96	43	30	7	5	1	.	2,552	5,462	Males, Read only.
48	78	97	103	172	160	304	234	300	122	143	66	54	11	3	2	.	2,910		Females,
143	262	303	272	398	271	549	329	785	351	389	166	171	54	23	8	8	10,124	20,098	Males, Illiterate.
88	146	214	187	366	281	683	436	936	392	482	203	260	57	34	12	4	9,974		Females,
2,962	3,116	2,524	2,037	2,086	1,641	2,119	1,361	2,144	1,049	989	482	387	113	50	13	9	41,849	84,083	Males, Total.
2,731	3,060	2,517	2,013	2,276	1,713	2,431	1,414	2,181	841	928	410	407	82	51	17	7	42,234		Females,
																			Connaught Province:
19,480	19,265	14,953	11,239	10,874	8,343	9,544	6,214	8,220	4,247	3,745	1,734	1,253	334	123	22	4	214,103	421,544	Males, Read and Write.
18,342	19,498	14,493	11,032	11,353	8,255	9,050	4,838	5,831	2,274	1,884	794	597	113	75	23	6	207,441		Females,
530	657	753	674	877	681	1,062	664	1,360	671	652	309	256	65	34	9	.	18,422	39,536	Males, Read only.
355	554	725	773	1,314	1,143	1,969	1,372	2,205	919	660	363	332	68	31	11	4	21,114		Females,
1,776	2,510	3,092	2,595	3,822	2,466	4,610	3,055	7,476	3,126	3,603	1,504	1,340	464	242	78	37	91,142	185,852	Males, Illiterate.
1,123	2,003	2,734	2,496	4,422	3,113	8,344	4,237	9,428	3,671	4,503	1,801	2,591	445	308	102	51	94,710		Females,
21,786	22,433	18,803	14,508	15,573	11,490	15,216	9,933	17,056	8,058	8,000	3,547	3,351	863	499	109	41	323,667	646,932	Males, Total.
19,830	22,055	17,952	14,301	17,068	12,511	17,363	10,447	17,464	6,864	7,297	2,958	3,520	631	414	136	61	323,265		Females,
																			Total of Ireland:
150,900	157,214	126,854	99,385	93,869	72,879	76,543	51,549	80,487	32,802	27,556	13,324	9,160	2,678	939	201	49	1,586,216	3,187,766	Males, Read and Write.
161,517	172,196	128,337	108836	96,587	74,527	78,430	48,276	53,222	25,240	21,600	9,875	7,259	1,958	759	226	44	1,601,552		Females,
3,760	5,131	5,256	4,999	6,435	5,115	7,606	5,301	9,249	4,565	4,468	2,094	1,672	468	212	61	16	122,558	276,580	Males, Read only
3,159	5,047	6,181	6,775	9,957	8,369	14,743	10,248	16,091	7,426	7,767	3,294	3,017	734	333	114	23	154,022		Females,
8,764	12,442	13,993	12,273	16,838	12,055	20,278	14,037	28,509	12,661	14,249	5,603	6,201	1,625	852	291	129	491,266	994,427	Males, Illiterate.
8,191	10,567	12,915	12,284	19,437	14,816	27,552	18,226	35,952	14,497	18,107	6,978	9,316	1,978	1,352	477	236	503,161		Females,
163,324	174,787	146,103	116657	117142	90,049	104425	70,837	93,305	50,028	46 273	21,021	17 053	4,771	2,003	553	194	2,200 040	4,458,775	Males, Total.
176,867	187,810	147,933	122695	126281	98,212	120775	76,750	105265	47,163	47 474	20,147	19.592	4 670	2,444	817	303	2 258,735		Females,
																			Proportion per cent. in each Degree.*
	90·3	87 0	84 8	78·4	78·3	68·9	57·6	55·9	59 7	52 4	56·3	44·8	49 2	38 2	31·2	18·7	—	*79·4	Read & Write, M & F.
	2 8	3·3	4·9	6·7	7 4	9 9	10 5	12·4	12 3	13 1	13 1	12·8	12 7	12 3	12·8	7·9	—	*2 9	Read only, M. & F.,
	6 4	9·1	10 3	14·9	14 3	21 2	21·9	31·7	28 0	34·5	30 6	42·4	38·1	49 5	56·0	73·4	—	*13·7	Illiterate, M. & F.,

* These per-centages are computed on the population 5 years old and upwards.

Printed image digitised by the University of Southampton Library Digitisation Unit

TABLE 85.—Showing by PROVINCES, the Number and Sex of Persons 100 Years Old and upwards in 1901.

PROVINCES.	MALES.																		
	100	101	102	103	104	105	106	107	108	109	110	111	112	113	114	115	116	122	Total
Leinster,	11	6	.	4	3	3	.	.	.	.	.	.	.	.	.	.	.	.	27
Munster,	36	6	10	6	1	5	4	.	.	1	1	.	.	.	.	.	.	.	70
Ulster,	33	6	3	3	1	2	2	.	1	1	1	.	1	.	.	1	1	.	56
Connaught,	26	2	4	2	3	2	.	1	.	.	.	.	.	.	.	.	.	1	41
Total,	108	20	17	15	8	12	6	1	1	2	2	.	1	.	.	1	1	1	194
	FEMALES.																		
Leinster,	23	4	6	.	1	1	.	.	.	2	.	1	1	.	1	.	.	.	40
Munster,	68	7	13	10	6	7	5	.	1	.	1	.	1	.	.	.	.	.	119
Ulster,	43	10	8	7	6	3	1	2	2	.	1	.	.	.	.	.	.	.	83
Connaught,	35	4	7	2	1	6	1	3	1	.	.	.	1	.	.	.	.	.	61
Total,	169	25	34	19	14	17	7	5	4	2	2	1	3	.	1	.	.	.	303
General Total,	275	45	51	34	22	29	13	6	5	4	4	1	4	.	1	1	1	1	497

TABLE 86.—Showing, by PROVINCES, COUNTIES, &c., the NUMBER, SEX, CONJUGAL CONDITION, and STATE of EDUCATION of PERSONS 100 YEARS OLD AND UPWARDS, who were living in IRELAND on the 31st of March, 1901.

PROVINCES AND COUNTIES, &c.	Total aged 100 years and upwards		CONJUGAL CONDITION.						EDUCATION.					
			Unmarried		Married.		Widowed.		Read and Write		Read only.		Neither Read nor Write.	
	M	F.	M.	F.	M	F.	M	F.	M.	F.	M	F.	M.	F
Carlow County,	1	1	.	.	.	.	1	1	.	.	.	1	1	.
Dublin City,	1	3	.	1	.	1	1	1	1	.	.	1	.	2
Dublin County,	1	2	1	.	.	.	.	2	1	.	.	.	.	2
Kildare "	.	2	.	.	.	1	.	1	.	.	.	.	.	2
Kilkenny "	3	6	.	1	.	.	3	5	1	.	.	.	2	6
King's "	4	2	1	.	.	.	3	2	.	1	1	.	3	1
Longford "	3	3	.	.	.	.	3	3	2	.	.	.	1	3
Louth "	2	2	.	1	1	.	1	1	1	.	.	.	1	2
Meath "	1	3	1	.	.	.	.	3	.	.	.	.	1	3
Queen's "	4	4	.	.	2	.	2	4	4	.	.	1	.	3
Westmeath "	5	4	.	.	1	.	4	4	1	.	1	2	3	2
Wexford "	.	6	.	1	.	2	.	3	.	1	.	.	.	5
Wicklow "	2	2	.	1	1	.	1	1	.	.	.	.	2	2
Province of Leinster,	27	40	3	5	5	4	19	31	11	2	2	5	14	33
Clare County,	11	14	.	.	5	.	6	14	5	3	1	.	5	11
Cork "	16	29	.	.	6	1	10	28	.	4	2	.	16	25
Kerry "	15	32	1	1	6	2	8	29	4	4	1	1	10	27
Limerick "	7	19	.	1	.	.	7	18	3	5	1	1	3	13
Tipperary County,	11	13	1	3	5	1	5	9	3	4	1	3	7	6
Waterford "	6	12	2	5	2	.	4	7	.	3	.	1	8	8
Province of Munster,	70	119	4	10	23	4	40	105	15	23	6	6	49	90
Antrim County,	6	4	.	2	.	.	6	2	3	1	.	1	3	2
Armagh "	5	9	.	3	.	.	5	6	2	.	1	1	2	8
Belfast City,	1	3	.	.	.	.	1	3	.	2	1	.	.	1
Cavan County,	4	10	1	1	2	.	1	9	1	3	.	.	3	7
Donegal "	14	25	1	3	3	.	10	22	2	.	.	2	12	23
Down "	5	5	.	.	2	.	3	5	2	2	.	.	3	3
Fermanagh "	5	3	3	.	.	.	2	3	3	1	2	.	.	2
Londonderry "	3	7	1	1	.	1	2	5	1	2	1	.	1	5
Monaghan "	4	6	.	.	2	.	2	6	2	1	.	1	2	4
Tyrone "	9	11	.	2	1	1	8	6	3	1	3	3	3	7
Province of Ulster,	56	83	6	12	10	2	40	69	19	13	6	8	29	62
Galway County,	14	21	.	.	4	1	10	20	1	2	.	1	13	18
Leitrim "	3	5	.	.	1	.	2	5	1	.	.	1	2	4
Mayo "	14	21	.	.	5	4	9	17	.	1	.	.	14	20
Roscommon "	1	7	.	1	.	.	1	6	1	.	.	2	.	5
Sligo "	9	7	.	3	1	.	8	4	1	3	.	.	6	4
Province of Connaught,	41	61	.	4	11	5	30	52	4	6	.	4	37	51
TOTAL OF IRELAND	194	303	13	31	52	15	129	257	49	44	16	23	129	236

Printed image digitised by the University of Southampton Library Digitisation Unit

TABLE 87.—Showing the CONJUGAL CONDITION of the POPULATION at DIFFERENT AGE PERIODS; also the Proportion per cent. of the UNMARRIED, MARRIED, and WIDOWED PERSONS, in 1891 and 1901.

AGE PERIODS.	NUMBERS OF THE UNMARRIED, MARRIED, AND WIDOWED ENUMERATED.											
	UNMARRIED.				MARRIED.				WIDOWED.			
	MALES.		FEMALES.		HUSBANDS.		WIVES.		WIDOWERS.		WIDOWS.	
	1891.	1901.	1891.	1901.	1891.	1901.	1891.	1901.	1891.	1901.	1891.	1901.
Total at All Ages,	1,813,804	1,533,515	1,527,762	1,456,797	613,649	578,491	626,031	590,907	91,500	88,034	232,004	211,031
„ 15 and upwards,	835,852	846,023	776,067	791,087	613,649	578,491	626,031	590,907	91,500	88,034	232,004	211,031
Under 15,	777,952	687,492	751,695	665,710	.	.	.	.	.	.	.	.
15-20,	276,086	234,745	*271,227	235,982	318	250	2,448	1,769	12	5	26	36
20-25,	211,174	206,081	186,774	196,134	12,599	11,040	33,410	30,249	169	178	545	524
25-35,	184,275	218,080	152,512	175,733	99,339	100,358	152,037	153,242	2,740	2,452	7,382	6,768
35-45,	73,925	86,073	66,633	73,334	145,624	140,397	170,686	155,994	7,538	7,029	23,892	19,648
45-55,	43,541	46,238	44,585	48,065	158,806	134,214	147,695	139,027	15,660	14,022	48,510	41,395
55-65,	26,261	31,532	29,570	34,656	115,200	113,975	80,238	84,608	21,680	23,685	61,319	62,751
65-75,	13,718	16,417	16,194	18,215	56,629	57,184	30,600	29,097	22,149	22,700	51,993	47,325
75-85,	5,859	5,832	6,999	7,456	21,792	18,255	8,118	8,299	16,685	13,987	30,989	25,984
85-95,	1,063	906	1,392	1,294	3,047	2,306	748	567	4,437	3,562	6,419	5,253
95 and upwards,	150	119	181	218	295	212	51	55	430	416	929	847

AGE PERIODS.	PROPORTION OF UNMARRIED, MARRIED, AND WIDOWED PERSONS OF EACH SEX TO EVERY 100 MALES AND 100 FEMALES OF ALL CONDITIONS, LIVING, AT DIFFERENT PERIODS OF AGE, IN 1891 AND 1901.											
	UNMARRIED.				MARRIED.				WIDOWED.			
	MALES.		FEMALES.		HUSBANDS.		WIVES.		WIDOWERS.		WIDOWS.	
	1891.	1901.	1891.	1901.	1891.	1901.	1891.	1901.	1891.	1901	1891.	1901.
Total at All Ages,	69·59	69·71	34·04	64·49	26·46	28·29	26·24	26·19	3·95	4·00	9·72	9·32
„ 15 and upwards,	54·24	55·93	47·49	49·66	39·82	38·25	38·32	37·09	5·94	5·82	14·19	13·25
Under 15,	.	.	.	.	.	.	.	.	.	.	.	.
15-20,	99·88	99·89	99·09	99·24	0·12	0·11	0·90	0·74	.	.	0·01	0·02
20-25,	94·30	94·84	84·62	86·43	5·62	5·08	15·14	13·33	0·08	0·08	0·24	0·21
25-35,	64·35	67·96	48·89	52·34	34·69	31·27	48·74	45·64	0·96	0·77	2·37	2·02
35-45,	32·55	36·82	25·51	29·45	64·13	60·18	65·34	62·65	3·32	3·00	9·15	7·90
45-55,	19·97	23·78	18·52	21·95	72·85	69·01	61·34	58·92	7·18	7·21	20·14	19·13
55-65,	16·10	18·64	17·28	19·04	70·61	67·36	46·89	48·46	13·29	14·00	35·83	34·48
65-75,	14·83	17·04	16·39	19·25	61·22	59·39	30·93	30·75	23·95	23·57	52·63	50·00
75-85,	12·82	15·31	15·13	18·76	49·37	47·95	17·61	15·85	37·81	36·74	67·21	65·39
85-95,	12·44	13·38	16·26	18·19	35·65	34·04	8·74	7·97	51·91	52·58	75·09	73·84
95 and upwards,	17·14	15·93	15·59	19·46	33·72	28·38	4·39	4·91	49·14	55·69	80·02	75·63

Printed image digitised by the University of Southampton Library Digitisation Unit

TABLE 88.—Showing, by PROVINCES, COUNTIES, etc., the PROPORTION OF SINGLE, MARRIED, and WIDOWED PERSONS of each SEX to 100 MEN and 100 WOMEN of the AGE OF 20 YEARS and UPWARDS, in 1901.

Provinces, Counties, Etc.	Proportion to 100 Males of the Age of 20 and upwards			Proportion to 100 Females of the Age of 20 and upwards			Proportion of Wives 20 years of Age and upwards to 10 Widows of the same Age
	Bachelors.	Husbands.	Widowers.	Spinsters.	Wives.	Widows.	
IRELAND.	47·8	45·3	6·9	41·0	43·5	15·5	27·9
PROVINCES.							
LEINSTER, . .	51·0	42·5	6·5	42·9	41·4	15·7	26·3
MUNSTER, . .	49·2	43·9	6·9	39·4	44·1	16·5	26·6
ULSTER, . .	45·2	47·7	7·1	42·7	42·9	14·4	29·8
CONNAUGHT, . .	45·8	47·1	7·1	35·0	48·2	16·8	28·7
LEINSTER							
Carlow County, .	50·8	42·2	7·0	40·2	43·2	16·6	25·1
Dublin County, .	49·4	45·1	5·5	52·2	34·6	13·2	26·2
Dublin County Borough, .	46·3	47·3	6·1	40·3	43·0	16·7	25·8
Kildare County, .	57·0	36·2	5·0	39·3	44·5	16·2	27·5
Kilkenny County, .	52·4	40·3	7·3	42·4	41·5	16·1	25·8
King's County, .	54·2	39·2	6·6	41·5	42·4	16·1	26·3
Longford County, .	48·3	43·6	7·8	37·4	46·8	16·0	29·1
Louth County, .	50·4	42·5	7·1	42·0	41·6	16·4	25·3
Meath County, .	55·9	37·5	6·8	43·3	40·7	16·0	25·5
Queen's County, .	55·2	38·3	6·5	41·6	41·9	16·5	25·4
Westmeath County, .	54·5	38·9	6·6	41·4	42·3	16·3	26·0
Wexford County, .	51·1	41·8	7·1	43·5	41·8	14·7	28·4
Wicklow County, .	50·6	42·7	6·7	40·7	43·3	16·0	27·2
MUNSTER.							
Clare County, . .	49·7	45·3	7·0	34·8	45·4	18·8	24·7
Cork County and County Borough,	45·7	44·4	6·9	40·6	43·4	16·0	27·2
Kerry County, .	44·9	45·0	7·1	33·1	49·9	17·0	25·4
Limerick County & County Borough,	49·7	43·3	7·0	40·5	42·6	16·9	25·1
Tipperary County, .	53·5	40·1	6·4	42·8	41·4	15·8	25·3
Waterford County & County Borough,	49·0	43·5	7·5	41·0	42·1	16·9	24·8
ULSTER.							
Antrim County, .	43·2	49·4	7·4	43·2	43·0	13·8	31·2
Armagh County, .	44·0	48·2	7·5	41·8	42·7	15·5	27·6
Belfast County Borough, .	37·3	56·2	6·0	41·3	45·5	13·2	34·3
Cavan County, .	49·2	43·4	7·4	36·8	45·8	16·6	32·2
Donegal County, .	49·3	43·4	7·3	42·8	42·5	14·7	28·8
Down County, . .	42·9	49·5	7·6	45·2	42·4	14·4	29·5
Fermanagh County, .	53·4	40·1	6·5	42·2	42·2	15·8	27·1
Londonderry County & County Borough,	46·7	46·5	6·8	46·6	39·6	13·8	28·9
Monaghan County, .	50·5	41·7	7·7	42·5	41·5	16·0	26·0
Tyrone County,	51·6	41·1	7·3	45·5	39·7	14·8	26·9
CONNAUGHT.							
Galway County, .	47·7	45·2	7·1	34·0	48·0	18·0	28·7
Leitrim County, .	47·2	46·1	6·7	35·7	45·6	15·7	30·9
Mayo County, . .	40·8	51·9	7·3	33·8	50·3	16·4	30·8
Roscommon County,	47·2	45·4	7·4	35·3	47·5	17·2	27·6
Sligo County, . .	49·7	43·7	6·6	40·1	44·4	15·5	28·6

TABLE 89.—Showing the Number of the UNMARRIED, MARRIED, and WIDOWED PERSONS, 15 Years of Age and upwards, in 1881, 1891, and 1901.

Provinces.	Number of Persons 15 Years of Age and Upwards.											
	Unmarried.			Married.			Widowed.			Total.		
	1881.	1891.	1901.	1881.	1891.	1901.	1881.	1891.	1901.	1881.	1891.	1901.
Leinster, .	432,793	432,025	448,387	343,004	306,394	296,091	93,993	85,827	79,047	869,790	824,746	823,525
Munster, .	392,816	395,448	396,877	363,170	303,000	276,715	92,385	82,901	73,904	848,371	781,349	747,496
Ulster, .	554,778	561,022	571,446	473,424	430,686	425,501	112,842	107,640	103,243	1,141,044*	1,104,348	1,100,190
Connaught, .	220,962	222,924	220,400	229,469	194,600	171,091	49,731	47,136	42,371	500,102	464,660	434,362
Total of Ireland. .	1,601,289	1,611,919	1,637,110	1,409,067	1,239,680	1,169,398	348,951	323,504	299,065	3,359,307*	3,175,103	3,105,573

PROPORTION PER CENT. OF THE POPULATION 15 YEARS OF AGE AND UPWARDS, UNMARRIED, MARRIED, AND WIDOWED, IN 1881, 1891, AND 1901.

Provinces.	Proportion Per Cent. of the Population 15 Years of Age and Upwards.								
	Unmarried.			Married.			Widowed.		
	1881.	1891.	1901.	1881.	1891.	1901.	1881.	1891.	1901.
Leinster, ...	49·7	52·4	54·4	39·4	37·2	35·9	10·9	10·4	9·7
Munster, ...	46·2	50·6	53·1	42·9	38·8	37·0	10·9	10·6	9·9
Ulster, ...	48·6	50·8	51·9	41·5	39·5	38·7	9·9	9·7	9·4
Connaught, ...	44·2	48·0	50·7	45·9	41·9	39·4	9·9	10·1	9·9
Total of Ireland, .	47·7	50·8	52·7	41·9	39·0	37·7	10·4	10·2	9·6

* Excluding 721 Persons (515 Males, and 206 Females), on board the Steamship "State of Nevada" whose Ages and Conjugal condition were not ascertained.

Printed image digitised by the University of Southampton Library Digitisation Unit

TABLE 90.—Showing by PROVINCES and COUNTIES, the number of UNMARRIED, MARRIED, and WIDOWED FEMALES between the Ages of 15 and 45 years, in IRELAND, on the 31st March, 1901, and the PROPORTION PER CENT. under each head.

PROVINCES, COUNTIES, &c.	Females aged 15 and under 45 Years.						
	TOTAL NUMBER	Number.			Per-centage		
		Unmarried	Married.	Widowed	Unmarried	Married.	Widowed
IRELAND,	1,049,413	681 183	341,254	26,976	64 9	32 5	2·6
PROVINCES.							
LEINSTER,	280,626	180,307	91,853	8,466	64·2	32·7	3·1
MUNSTER,	243,424	162,076	75,681	5,667	66 5	31·0	2 5
ULSTER,	336,766	248,171	125,533	10,062	64 2	33 2	2 6
CONNAUGHT,	138,597	90,629	45,187	2,781	65·3	32·8	2 1
Province of LEINSTER:							
Carlow,	8,464	5,583	2,708	173	68·0	32 0	2·0
Dublin County,	45,531	31,551	12,761	1,219	69·3	28·0	2 7
Dublin County Borough,	78,422	45,189	29,643	3,590	57·6	37·9	4 5
Kildare,	13,377	8,294	4,712	371	62·0	35·2	2 8
Kilkenny,	17,671	11,989	5,306	376	68·0	30 0	2 0
King's,	13,227	8,791	4,143	293	66 5	31·3	2·2
Longford,	9,952	6,563	3,191	198	65 9	32 1	2·0
Louth,	15,451	10,146	4,853	452	65 7	31 4	2·9
Meath,	14,822	9,957	4,493	372	67 2	30 3	2 5
Queen's,	12,415	8,352	3,803	260	67·3	30 6	2 1
Westmeath,	13,706	9,094	4,277	335	66·4	31 2	2·4
Wexford,	23,796	15,997	7,336	463	67·2	30 8	2·0
Wicklow,	13,792	8,801	4,627	364	63·7	33·6	2 7
Province of MUNSTER:							
Clare,	23,477	15,627	7,405	445	66·6	31·5	1·9
Cork,	94,186	62,811	29,090	2,285	66 7	30·9	2·4
Kerry,	34,692	22,363	11,631	698	64 5	33·5	2·0
Limerick,	34,445	23,018	10,505	922	66·8	30·5	2·7
Tipperary,	36,298	24,868	10,695	735	68 5	29·5	2 0
Waterford,	20,326	13,389	6,355	582	65·8	31·2	3·0
Province of ULSTER:							
Antrim,	46,648	30,192	15,331	1,125	64·7	32 9	2·4
Armagh,	29,889	19,321	9,800	768	64 6	32 8	2·6
Belfast County Borough,	98,467	57,475	37,570	3,422	58 4	38 2	3·4
Cavan,	21,071	13,860	6,803	408	65 8	32 3	1·9
Donegal,	39,221	26,534	11,918	769	67·7	30 4	1·9
Down,	49,262	31,419	16,610	1,233	63·8	33 7	2·5
Fermanagh,	14,469	9,612	4 553	304	66·4	31·5	2·1
Londonderry,	35,670	24,316	10,484	870	68·2	29 4	2·4
Monaghan,	16,935	11,378	5,167	390	67·2	30·5	2 3
Tyrone,	35,134	24,064	10,297	773	68·5	29·3	2·2
Province of CONNAUGHT:							
Galway,	39,875	25,652	13,287	956	64·3	33·3	2·4
Leitrim,	14,535	9,527	4,755	253	65 5	32·7	1·8
Mayo,	49,659	28,056	14,725	878	64 2	33 8	2·0
Roscommon,	21,721	14,572	6,784	365	67·1	31·2	1·7
Sligo,	18,507	12,842	5,636	329	68·2	30·0	1·8

Printed image digitised by the University of Southampton Library Digitisation Unit

TABLE 91.—Showing the OCCUPATIONS of MALES and FEMALES, in IRELAND in 1891, and 1901, CLASSES, ORDERS,

CLASSES, ORDERS, AND SUB-ORDERS.	ALL AGES.					
	1891	1901	1891	1901	1891	1901
	Persons.	Persons.	Males.	Males.	Females.	Females.
ALL PERSONS,	4,704,750	4,458,775	2,318,953	2,200,040	2,385,797	2,258,735
PERSONS OF SPECIFIED OCCUPATIONS AND CONDITIONS.	2,145,729	1,963,817	1,504,319	1,413,943	641,410	549,874
CLASSES.						
I. PROFESSIONAL CLASS,	214,243	131,035	138,971	98,361	75,272	32,674
II. DOMESTIC CLASS,	255,144	219,418	34,490	26,087	220,654	193,331
III. COMMERCIAL CLASS,	83,173	97,889	81,012	92,863	2,161	5,026
IV. AGRICULTURAL CLASS,	936,759	876,062	845,691	790,475	91,068	85,587
V. INDUSTRIAL CLASS,	656,410	639,413	404,155	406,157	252,255	233,256
VI. INDEFINITE AND NON-PRODUCTIVE CLASS,	2,559,021	2,494,958	814,634	786,097	1,744,387	1,708,861
ORDERS.						
ORDER.						
CLASS I. 1. Persons engaged in the General or Local Government of the Country,	29,684	34,325	27,145	30,312	2,539	4,013
CLASS I. 2. Persons engaged in the Defence of the Country	37,674	32,468	37,674	32,468	.	.
CLASS I. 3. Persons engaged in Professional Occupations (with their immediate Subordinates)	146,885	64,242	74,152	35,581	72,733	28,661
CLASS II. 4. Persons engaged in Domestic Offices or Services	255,144	219,418	34,490	26,087	220,654	193,331
CLASS III. 5. Persons engaged in Commercial Occupations	29,189	39,328	27,580	34,794	1,609	4,529
CLASS III. 6. Persons engaged in Conveyance of Men, Goods, and Messages	53,984	58,566	53,432	58,069	552	497
CLASS IV. 7. Persons engaged in Agriculture	915,798	855,252	824,858	769,790	90,940	85,462
CLASS IV. 8. Persons engaged about Animals.	20,961	20,810	20,833	20,685	128	125
CLASS V 9. Persons working and dealing in Books, Prints, and Maps	7,722	8,122	6,146	6,346	1,576	1,776
CLASS V 10. Persons working and dealing in Machines and Implements	8,259	10,830	8,142	10,785	117	45
CLASS V 11. Persons working and dealing in Houses, Furniture, and Decorations	51,762	58,844	50,865	57,896	897	948
CLASS V 12. Persons working and dealing in Carriages and Harness	5,780	6,733	5,743	6,687	37	46
CLASS V 13. Persons working and dealing in Ships and Boats	4,284	6,236	4,282	6,232	2	4
CLASS V 14. Persons working and dealing in Chemicals and Compounds	1,787	2,249	1,659	2,136	128	113
CLASS V 15. Persons working and dealing in Tobacco and Pipes	1,506	1,922	900	860	606	1,062
CLASS V 16. Persons working and dealing in Food and Lodgings	70,502	63,496	52,218	51,751	18,284	18,745
CLASS V 17. Persons working and dealing in Textile Fabrics	129,884	109,588	46,369	37,505	83,515	72,083
CLASS V 18. Persons working and dealing in Dress	153,429	137,804	37,695	31,960	115,734	105,844
CLASS V 19. Persons working and dealing in various Animal Substances	2,728	1,886	2,083	1,474	645	412
CLASS V 20. Persons working and dealing in various Vegetable Substances	11,659	10,378	9,340	7,826	2,319	2,550
CLASS V 21. Persons working and dealing in various Mineral Substances	40,678	41,287	39,927	40,670	749	617
CLASS V 22. Persons working and dealing in General or Unspecified Commodities.	165,332	174,377	137,836	143,443	27,496	30,934
CLASS V 23. Persons working and dealing in Refuse Matters	1,100	663	950	586	150	77
CLASS VI. 24. Persons Not Producing	2,559,021	2,494,958	814,634	786,097	1,744,387	1,708,861
SUB-ORDERS.						
ORDER.						
Sub-Order.						
CLASS I. 1. 1. National Government,	10,516	16,502	8,689	13,762	1,827	2,740
CLASS I. 1. 2. Local Government,	19,152	17,809	18,440	16,536	712	1,273
CLASS I. 1. 3. East India and Colonial Service,	16	14	16	14	.	.
CLASS I. 2. 1. Army (at Home),	34,760	29,118	34,760	29,118	.	.
CLASS I. 2. 2. Navy (Ashore or in Port),	2,914	3,350	2,914	3,350	.	.
CLASS I. 3. 1. Clerical Profession,	13,165	18,407	9,162	9,982	7,003	8,425
CLASS I. 3. 2. Legal Profession,	4,642	4,823	4,621	4,785	21	38
CLASS I. 3. 3. Medical Profession,	5,291	5,923	4,170	3,840	1,721	2,083
CLASS I. 3. 4. Teachers,	21,190	20,585	8,086	7,700	13,104	12,885
CLASS I. 3. 5. Literary and Scientific Persons,	93,290	8,376	48,942	4,984	49,338	3,394
CLASS I. 3. 6. Engineers and Surveyors,	1,318	1,387	1,318	1,387	.	.
CLASS I. 3. 7. Artists,	4,008	4,261	2,492	2,496	1,516	1,805
CLASS I. 3. 8. Persons engaged in Exhibitions, Shows, Games, &c.	391	468	361	447	30	21
CLASS II. 4. 1. Domestic Service,	231,711	193,620	31,950	23,851	199,761	169,769
CLASS II. 4. 2. Other Service,	23,433	25,798	2,540	2,236	20,893	23,562

Printed image digitised by the University of Southampton Library Digitisation Unit

distinguishing those under Twenty Years of Age from those of Twenty Years and upwards, in and SUB-ORDERS.

Under 20 Years of Age.				20 Years of Age and upwards.				Classes, Orders, and Sub-Orders.	
1891.	1901	1891.	1901.	1891.	1901.	1891	1901.		
Males.	Males.	Females.	Females.	Males.	Males	Females.	Females		
1,053,980	922,492	1,024,995	903,407	1,264,973	1,277,548	1,360,302	1,355,238	ALL PERSONS.	
291,129	204,270	185,409	112,291	1,213,190	1,209,673	456,001	437,583	PERSONS OF SPECIFIED OCCUPATIONS AND CONDITIONS.	
								CLASSES.	
53,468	17,750	49,979	5,560	85,503	80 611	25,293	27,114	I. PROFESSIONAL CLASS.	
7,274	4,540	61,658	45,088	27,216	21,547	158,996	148,243	II. DOMESTIC CLASS.	
15,612	16,189	618	1,450	85,400	76,674	1,543	3,576	III. COMMERCIAL CLASS.	
144,241	104,014	7,454	3,701	701,450	686,461	83,614	81,886	IV. AGRICULTURAL CLASS.	
70,534	61,777	65,700	56,492	333,621	344,330	186,555	176,764	V. INDUSTRIAL CLASS.	
762,851	718,222	839,586	791,206	51,783	67,875	904,801	917,655	VI. INDEFINITE AND NON-PRODUCTIVE CLASS.	
								ORDERS.	
								ORDER.	
1,994	4,040	384	549	25,151	26,272	2,155	3,464	1. Persons engaged in the General or Local Government of the Country.	CLASS I.
8,019	8,201	.	—	29,655	24,267	.	—	2. Persons engaged in the Defence of the Country.	
43,455	5,509	49,595	5,011	30,697	30,072	23,138	23,650	3. Persons engaged in Professional Occupations (with their immediate Subordinates).	
7,274	4,540	61,658	45,088	27,216	21,547	158,996	148,243	4. Persons engaged in Domestic Offices or Services	CLASS II.
4,729	5,346	470	1,318	22,851	29,448	1,139	3,211	5. Persons engaged in Commercial Occupations	CLASS III.
10,883	10,843	148	132	42,549	47,226	404	365	6 Persons engaged in Conveyance of Men, Goods, and Messages.	
141,426	101,770	7,432	3,694	683,432	668,016	83,508	81,768	7. Persons engaged in Agriculture.	CLASS IV.
2,815	2,240	22	7	18,016	18,445	106	118	8. Persons engaged about Animals	
1,623	1,175	552	650	4,523	5,171	1,024	1,126	9. Persons working and dealing in Books, Prints, and Maps.	CLASS V.
1,449	2,043	18	6	6,693	8,742	99	37	10. Persons working and dealing in Machines and Implements.	
7,074	8,250	135	194	43,791	49,646	762	754	11. Persons working and dealing in Houses, Furniture, & Decorations.	
1,063	1,151	13	6	4,680	5,536	24	40	12. Persons working and dealing in Carriages and Harness.	
669	884	1	—	3,613	5,348	1	4	13. Persons working and dealing in Ships and Boats.	
407	417	34	30	1,252	1,719	94	83	14. Persons working and dealing in Chemicals and Compounds.	
217	163	250	508	683	697	356	554	15. Persons working and dealing in Tobacco and Pipes.	
8,304	7,248	1,792	1,959	43,914	44,503	16,492	14,786	16. Persons working and dealing in Food and Lodgings.	
12,144	8,451	25,033	20,564	34,225	29,054	58,482	51,619	17 Persons working and dealing in Textile Fabrics.	
5,895	3,990	31,576	24,946	31,800	27,970	84,158	80,898	18. Persons working and dealing in Dress.	
289	163	170	89	1,794	1,311	475	323	19 Persons working and dealing in various Animal Substances	
1,235	913	901	903	8,105	6,913	1,418	1,647	20. Persons working and dealing in various Vegetable Substances.	
6,176	5,443	121	111	33,751	35,227	628	506	21 Persons working and dealing in various Mineral Substances.	
23,917	21,447	5,098	6,519	113,919	121,996	22,398	24,415	22. Persons working and dealing in General or Unspecified Commodities.	
72	39	6	5	878	547	144	72	23. Persons working and dealing in Refuse Matters.	
762,851	718,222	839,586	791,206	51,783	67,875	904,801	917,655	24. Persons Not Producing.	CLASS VI
								SUB-ORDERS.	
								ORDER. Sub-Order.	
1,789	3,898	378	499	6,900	9,864	1,449	2,241	1 1. National Government.	CLASS I.
205	142	6	50	18,235	16,394	706	1,223	2. Local Government	
.	—	.	—	16	14	.	—	3 East India and Colonial Service.	
7,930	7,723	.	—	26,530	21,395	.	—	2. 1 Army (at Home)	
89	478	.	—	2,825	2,872	.	—	2. Navy (Ashore or in Port).	
308	436	134	108	3,854	9,546	6,869	8,317	3 1. Clerical Profession.	
645	573	3	8	3,976	4,212	16	30	2 Legal Profession.	
380	348	17	32	3,790	3,492	1,704	2,061	3. Medical Profession.	
1,032	714	2,571	2,039	7,054	6,986	10,533	10,846	4 Teachers	
40,640	2,974	46,637	2,569	3,302	2,010	2,701	825	5. Literary and Scientific Persons.	
77	92	.	—	1,241	1,295	.	—	6. Engineers and Surveyors.	
284	244	227	251	2,208	2,212	1,289	1,554	7 Artists.	
89	128	6	4	272	319	24	17	8. Persons engaged in Exhibitions, Shows, Games, &c	
7,180	4,438	60,409	43,155	24,770	19,413	139,352	126,614	4 1. Domestic Service.	CLASS II.
94	102	1,249	1,933	2,446	2,134	19,644	21,629	2. Other Service	

Printed image digitised by the University of Southampton Library Digitisation Unit

TABLE 91.—Showing the OCCUPATIONS of MALES and FEMALES, in IRELAND, in 1891 and 1901, CLASSES, ORDERS, and

CLASSES, ORDERS, AND SUB-ORDERS.	ALL AGES					
	1891.	1901.	1891.	1901.	1891.	1901.
	Persons.	Persons.	Males.	Males.	Females.	Females.
ORDER. Sub-Order.						
CLASS III. 5. 1. Merchants and Agents,	25,897	35,063	24,305	30,549	1,592	4,514
2. Dealers in Money,	2,386	2,697	2,381	2,695	5	2
3. Persons occupied in Insurance,	906	1,563	894	1,550	12	13
6. 1. On Railways,	9,610	11,727	9,525	11,631	85	96
2. On Roads,	15,009	18,985	14,885	18,900	124	85
3. On Canals, Rivers, and Seas,	16,975	15,252	16,928	15,200	47	52
4. In Storage,	373	492	358	468	15	24
5. In Conveying Messages, Porterage, &c.	12,017	12,110	11,736	11,870	281	240
CLASS IV. 7. 1. In Fields and Pastures,	913,771	849,856	822,958	764,531	90,813	85,325
2. In Woods,	243	220	243	220	.	.
3. In Gardens,	1,784	5,176	1,657	5,039	127	137
8. 1. About Animals,	20,961	20,810	20,833	20,685	128	125
9. 1. Books,	7,113	7,636	5,561	5,902	1,552	1,734
2. Prints and Maps,	609	486	585	444	24	42
10. 1. Machines,	6,144	8,049	6,106	8,035	38	14
2. Tools and Implements,	238	204	229	202	9	2
3. Watches and Philosophical Instruments.	1,389	2,186	1,373	2,178	16	8
4. Surgical Instruments,	15	29	14	29	1	.
5. Arms and Ordnance,	110	74	110	74	.	.
6. Musical Instruments,	195	204	185	200	10	4
7. Type, Dies, Medals, Coins,	54	25	54	25	.	.
8. Tackle for Sports and Games,	114	59	71	42	43	17
11. 1. Houses,	47,349	53,920	47,339	53,907	10	13
2. Furniture and Fittings,	3,923	4,449	3,098	3,567	825	882
3. House Decorations,	490	475	428	422	62	53
12. 1. Carriages,	2,397	3,867	2,387	3,849	10	18
2. Harness,	2,883	2,846	2,856	2,818	27	28
13. 1. Hull,	4,017	5,960	4,016	5,960	1	.
2. Masts, Rigging, &c.,	267	276	266	272	1	4
14. 1. Colouring Matters,	42	29	32	17	10	12
2. Explosives,	115	145	68	128	47	17
3. Drugs and other Chemicals and Compounds.	1,630	2,075	1,559	1,901	71	84
15. 1. Tobacco and Pipes,	1,506	1,922	900	860	606	1,062
16. 1. Board and Lodging,	12,520	12,365	6,670	6,793	5,850	5,570
2. Spirituous Drinks,	5,172	5,400	4,786	5,017	386	383
3. Food,	52,810	50,731	40,762	39,941	12,048	10,790
CLASS V. 17. 1. Wool and Worsted,	6,630	5,348	3,080	2,493	3,550	2,855
2. Silk,	329	209	202	115	127	94
3. Cotton and Flax,	92,882	77,465	31,478	24,146	61,404	53,319
4. Hemp and other Fibrous Materials,	1,826	2,512	959	945	867	1,567
5. Mixed or Unspecified Materials,	28,217	24,054	10,650	9,806	17,567	14,248
18. 1. Dress,	153,429	137,804	37,695	31,960	115,734	105,844
19. 1. In Grease, Gut, Bone, Horn, Ivory, and Whalebone	564	465	481	389	103	76
2. In Skins,	1,181	711	1,063	647	118	64
3. In Hair and Feathers,	963	710	539	438	424	272
20. 1. In Oils, Gums, and Resins,	166	137	125	124	41	13
2. In Cane, Rush, and Straw,	1,685	775	996	703	89	72
3. In Wood and Bark,	7,315	6,012	7,122	5,880	193	132
4. In Paper,	3,093	3,452	1,097	1,119	1,996	2,333
21. 1. Miners,	1,382	1,263	1,382	1,263	.	.
2. Coal, Coal Gas, &c.,	3,512	3,865	3,433	3,828	79	37
3. Stone, Clay, and Roadmaking,	10,120	11,654	10,079	11,624	41	30
4. Earthenware and Glass,	1,009	907	723	700	286	207
5. Salt,	53	70	45	60	8	10
6. Water,	134	151	134	150	.	1
7. Precious Metals and Jewellery,	516	670	489	620	27	50
8. Iron and Steel,	20,797	19,763	20,589	19,563	208	200
9. Copper,	159	233	159	233	.	.
10. Tin and Zinc,	1,953	1,489	1,904	1,439	79	50
11. Lead,	20	24	20	24	.	.
12. In other, Mixed, or Unspecified Metals.	991	1,198	970	1,166	21	32
22. 1. Makers and Dealers (General or Undefined).	32,250	35,105	15,499	16,177	16,751	18,928
2. Mechanics and Labourers (General or Undefined).	133,082	139,272	122,337	127,266	10,745	12,006
23. 1. Refuse Matters,	1,100	663	950	586	150	77
CLASS VI. 24. 1. Persons not returned as following any specified Occupation.	2,559,021	2,494,958	814,634	786,097	1,744,387	1,708,861

Printed image digitised by the University of Southampton Library Digitisation Unit

distinguishing those under Twenty Years of Age from those of Twenty Years and upwards, in SUB-ORDERS—*continued.*

Under 20 Years of Age.				20 Years of Age and upwards.						
1891	1901	1891.	1901.	1891	1901.	1891	1901.			CLASSES, ORDERS, AND SUB ORDERS.
Males	Males	Females	Females.	Males.	Males	Females	Females			
										ORDER
										Sub Order
4,448	4,966	470	1,318	19,857	25,583	1,122	3,196	5	1	Merchants and Agents
205	273	,	,	2,176	2,422	5	2		2	Dealers in Money.
76	107	,	,	818	1,443	12	13		3	Persons occupied in Insurance
1,075	1,061	10	5	8,450	10,570	75	91	6	1.	On Railways.
1,552	1,630	4	.	13,333	17,270	120	85		2	On Roads.
1,802	1,176	2	1	15,126	14,024	45	51		3	On Canals, Rivers, and Seas
35	53	7	6	323	415	8	18		4	In Storage
6,419	6,923	125	120	5,317	4,947	156	120		5	In convoying Messages, Porterage &c
141,260	101,296	7,414	3,668	681,698	663,235	83,399	81,657	7	1	In Fields and Pastures
8	19	,	.	235	201	.			2.	In Woods
158	459	18	26	1,499	4,380	109	111		3	In Gardens
2,815	2,240	22	7	18,018	18,445	106	118	8	1	About Animals
1,480	1,126	541	625	4,081	4,776	1,011	1,109	9.	1	Books
143	49	11	25	442	395	13	17		2.	Prints and Maps
1,170	1,625	7	3	4,936	6,410	31	11	10	1.	Machines
22	22	–	1	207	180	9	1		2	Tools and Implements.
210	353	5	1	1,163	1,825	11	7		3.	Watches and Philosophical Instruments
.	3	.	,	14	26	1			4	Surgical Instruments
11	7	–	.	99	67	.	.		5	Arms and Ordnance
24	27	1	1	161	173	9	3		6.	Musical Instruments.
9	1	,	.	45	24	–			7	Type Dies Medals Coins
3	5	5	2	68	37	38	15		8.	Tackle for Sports and Games
6,421	7,543	.	,	40,918	46,364	10	13	11.	1.	Houses
582	641	125	184	2,516	2,946	700	698		2	Furniture and Fittings
71	66	10	10	357	356	52	43		3	House Decorations
455	695	6	3	2,432	3,174	4	15	12.	1.	Carriages
608	456	7	3	2,248	2,362	20	25		2.	Harness.
642	855	1		3,374	5,105	,	.	13.	1.	Hull
27	29	,	,	239	243	1	4		2.	Masts, Rigging, &c.
9	1	1	5	23	16	9	7	14.	1.	Colouring Matters.
17	35	18	5	51	93	29	12		2.	Explosives
331	381	15	20	1,178	1,610	56	64		3.	Drugs and other Chemicals and Compounds
217	163	250	508	683	697	356	554	15.	1.	Tobacco and Pipes
581	647	317	240	6,089	6,146	5,533	5,332	16.	1.	Board and Lodging
578	505	32	37	4,208	4,512	364	346		2.	Spirituous Drinks
7,145	6,096	1,443	1,682	33,617	33,345	10,605	9,108		3.	Food.
573	426	815	655	2,507	2,067	2,735	2,200	17	1	Wool and Worsted
16	13	10	18	186	102	117	76		2	Silk
8,237	5,335	19,568	16,076	23,241	18,811	41,836	37,243		3	Cotton and Flax.
318	399	294	680	641	546	573	887		4	Hemp and other Fibrous Materials
3,000	2,278	4,346	3,135	7,650	7,528	13,221	11,113		5.	Mixed or Unspecified Materials
5,895	3,990	31,576	24,946	31,800	27,970	84,158	80,898	18.	1	Dress
66	41	31	24	415	348	72	52	19	1.	In Grease, Gut Bone, Horn, Ivory, and Whalebone.
131	61	19	10	932	586	99	54		2.	In Skins.
92	61	120	55	447	377	304	217		3	In Hair and Feathers
11	8	11	4	114	116	30	9	20.	1.	In Oils, Gums, and Resins.
97	37	14	9	899	666	75	63		2.	In Cane, Rush, and Straw
911	690	64	47	6,211	5,190	129	85		3.	In Wood and Bark
216	178	812	843	881	941	1,184	1,490		4.	In Paper.
296	207	.	,	1,086	1,056	,		21.	1.	Miners
250	245	1	1	3,183	3,583	73	36		2	Coal, Coal Gas, &c
1,259	1,176	9	5	8,820	10,448	32	25		3.	Stone, Clay, and Roadmaking.
142	139	50	28	581	561	236	179		4.	Earthenware and Glass
2	8	2	3	43	52	6	7		5	Salt.
5	5	.	–	129	145	–	1		6	Water
79	94	5	19	410	526	22	31		7	Precious Metals and Jewellery.
3,617	3,073	33	35	16,972	16,490	175	165		8.	Iron and Steel
28	44	.	–	131	189	.	,		9	Copper
279	190	17	13	1,625	1,249	62	37		10	Tin and Zinc.
3	5	,	.	17	19	.	,		11	Lead
216	257	4	7	754	909	17	25		12.	In other, Mixed, or Unspecified Metals
2,793	3,045	2,147	2,774	12,706	13,132	14,604	16,154	22.	1.	Makers and Dealers (General or Undefined)
21,124	18,402	2,951	2,745	101,213	108,864	7,794	8,261		2.	Mechanics and Labourers (General or Undefined)
72	39	6	5	873	547	144	72	23.	1	Refuse Matters
762 851	718,222	839,586	791,206	51,753	67,875	904,801	917,655	24.	1.	Persons not returned as following any specified Occupation

CLASS III

CLASS IV.

CLASS V

CLASS VI.

Printed image digitised by the University of Southampton Library Digitisation Unit

TABLE 92.—Showing the OCCUPATIONS or SOCIAL POSITION of the INHABITANTS

OCCUPATION OR SOCIAL POSITION.	PERSONS HAVING STATED OCCUPATIONS.													
	MALES.							FEMALES.						
	Under 15.	15 and under 20.	20 and under 40.	40 and under 60.	60 and under 80.	80 and upwards.	Total.	Under 15.	15 and under 20.	20 and under 40.	40 and under 60.	60 and under 80.	80 and upwards.	Total.
TOTAL,*	1,596	12,616	49,787	24,828	7,731	406	96,964	1,017	8,798	33,125	16,615	8,693	782	69,030
Accountant,	.	5	186	130	30	1	352	.	1	8	.	.	.	9
Actor, Actress,	.	2	18	14	.	.	34	.	1	16	2	1	.	20
Agent (Commission),	.	1	111	133	38	.	283	.	1	4	1	.	.	6
,, (House, Land, Insurance),	.	10	187	138	41	2	378	.	.	2	5	1	.	8
Architect,	.	.	27	16	4	1	48	.	.	.	.	.	.	.
,, (Apprentice, Assistant),	.	7	11	1	1	.	20	.	.	1	.	.	.	1
Army or Navy Officer (Effective or Retired),	.	18	63	71	38	1	191	.	.	.	.	.	.	.
Artist,	.	7	57	24	11	.	99	.	4	48	8	3	.	60
Auctioneer,	.	1	26	15	5	.	47	.	1	4	.	.	.	5
Author, Authoress,	.	.	2	1	2	.	5	.	.	6	2	.	.	8
Bacon Curer (Workman)	.	.	25	11	2	.	38	.	.	.	.	.	.	.
Bailiff,	.	1	5	3	10	1	23	.	.	.	.	.	.	.
Baker (Employer),	.	.	3	8	3	.	14	.	.	1	.	.	.	1
,, (Assistant),	1	12	66	46	4	.	129	.	3	9	.	.	.	12
,, (Work—Man, Woman),	5	53	301	201	63	1	624	.	18	7	2	1	.	28
Barman, Barmaid,	.	3	26	1	.	.	30	.	12	84	5	.	.	101
Barrister,	.	.	82	91	22	3	198	.	.	.	.	.	.	.
Basket Maker (Employer),	.	.	2	1	.	.	3	.	.	.	.	.	.	.
,, (Work—Man, Woman),	1	6	37	36	14	.	94	.	1	2	1	1	.	5
Bath, Laundry—Keeper (Employer),	.	.	1	2	.	.	3	.	.	2	.	.	.	2
,, (Assistant),	.	2	14	4	2	.	22	.	2	.	2	.	.	4
Billiard Marker,	1	12	40	5	4	.	68	.	.	.	.	.	.	.
Bill Poster,	.	3	12	9	1	.	25	.	.	.	.	.	.	.
Bird Preserver, Naturalist,	.	.	7	3	2	.	12	.	.	.	1	.	.	1
Blacksmith,	4	56	332	217	46	.	705	.	.	.	.	.	.	.
Boat, Barge—Man,	1	7	37	27	10	.	82	.	.	.	.	.	.	.
Bog Oak Carver (Employer),	.	.	2	.	.	.	2	.	.	.	.	.	.	.
,, (Work—Man, Woman)	.	2	6	.	.	1	9	.	1	1	1	.	.	3
Boiler Maker (Employer),	.	.	.	2	.	.	2	.	.	.	.	.	.	.
,, (Workman),	.	28	95	62	14	.	199	.	.	.	.	.	.	.
Bookbinder (Employer),	.	.	2	4	.	.	6	.	1	1	.	.	.	2
,, (Work—Man, Woman),	5	54	153	64	14	.	290	23	261	405	78	13	1	781
Bookseller, Stationer (Employer),	.	2	29	44	11	.	86	.	6	33	17	4	.	60
,, (Assistant),	5	34	68	30	7	.	144	9	128	206	27	2	.	372
Boot and Shoe—Maker, Dealer, (Employer),	.	3	47	68	16	1	135	.	7	8	9	2	.	26
,, (Work—Man, Woman),	6	73	448	479	200	7	1,213	1	25	141	121	46	1	335
Botanist,	.	.	.	.	1	.	1	.	.	.	.	.	.	.
Brass Finisher, Founder (Employer),	.	1	6	1	1	.	9	.	.	.	.	.	.	.
,, (Work—Man, Woman),	4	55	129	75	14	.	277	.	.	1	1	1	.	3
Brewer, Distiller, Maltster, (Employer),	.	.	22	12	1	.	35	.	.	.	.	.	.	.
,, ,, ,, (Workman)	4	58	822	351	39	1	1,275	.	.	.	.	.	.	.
,, ,, ,, (Drayman)	.	.	51	30	1	.	82	.	.	.	.	.	.	.
Bricklayer, Mason,	4	141	617	353	72	3	1,190	.	.	.	.	.	.	.
Brushmaker (Employer),	.	.	2	4	.	.	6	.	.	2	2	.	.	4
,, (Work—Man, Woman),	.	20	68	31	10	1	130	1	34	44	19	1	.	99
Builder	1	25	186	149	39	3	403	.	.	.	.	.	.	.
Butcher (Employer),	.	.	100	69	10	.	179	.	.	9	13	1	.	23
,, (Workman, Assistant),	2	87	366	119	26	1	601	.	6	13	3	1	.	23
Butter Factor,	.	.	2	.	4	.	6	.	.	2	.	1	.	3
Cab, Car—Driver, Owner, Carrier,	2	106	1,148	714	203	6	2,179	.	.	9	17	7	.	33
Cabinet Maker (Employer),	.	.	10	15	8	1	34	.	.	.	1	.	.	1

* The "Total" line includes "Workhouse Inmates," and "Unspecified." See pages 412—3

Printed image digitised by the University of Southampton Library Digitisation Unit

of the City of Dublin in 1901, according to Ages and Sexes.

Relatives of the foregoing having no stated occupations.														Totals			Occupation or Social Position.
Children [Males]				Children [Females]				Wives.									
Under 5	5 and under 15	15 and under 20	Total	Under 5.	5 and under 15.	15 and under 20.	Total	15 and under 20.	20 and under 40.	40 and under 60.	60 and under 80	80 and upwards	Total.	Total Males	Total Females	Grand Total	
15 549	25,151	2,694	43,424	15,372	25,923	6,018	47,313	163	20,953	11,359	1,410	22	33,907	140 388	150,250	290,638	Total
57	98	14	169	50	92	34	176	.	91	71	6	.	168	521	353	874	Accountant
6	7	.	13	5	10	3	18	.	11	4	1	.	16	47	54	101	Actor, Actress.
43	71	9	123	42	71	26	139	1	83	55	11	1	151	406	296	702	Agent (Commission).
82	147	9	238	64	121	23	208	1	112	71	11	1	196	616	412	1,028	,, (House, Land, Insurance)
4	7	3	14	3	7	2	12		10	8			18	62	30	92	Architect.
2			2	1	.		1		2	.	.		2	22	4	26	,, (Apprentice, Assistant).
13	23	8	44	9	29	21	59		37	31	7		75	235	134	369	Army or Navy Officer (Effective or Retired)
16	14	3	33	5	20	7	32	.	20	9	4		33	132	128	260	Artist.
11	22	1	34	9	13	4	26	1	18	6	1		26	81	57	138	Auctioneer
	1	.	1	1			1		1		1		2	8	11	17	Author, Authoress.
5	17	2	24	11	11	1	23		11	4	.		15	62	38	100	Bacon Curer (Workman).
3	10	1	14	1	7	1	9		4	6	4	1	15	37	24	61	Bailiff
3		1	4	3	7	.	10		4	3			7	18	18	36	Baker (Employer)
19	36	8	61	32	36	13	81	1	27	20	1		49	190	142	332	,, (Assistant).
87	172	12	271	107	167	29	303	1	142	100	11		254	895	585	1,480	,, (Work—Man, Woman).
3	8	2	13	3	4	.	7		9	3		.	12	43	120	163	Barman, Barmaid.
35	50	17	102	30	45	21	96		55	46	2	1	104	300	200	500	Barrister.
.	.		.		2	.	2		2	.	.	.	2	3	4	7	Basket Maker (Employer).
6	12	1	19	7	18	5	30		10	13	3	.	26	113	61	174	,, (Work—Man, Woman)
.	.			.	2		2	.	.	.	.	.	.	3	4	7	Bath, Laundry—Keeper (Employer)
1	.	.	1		.	.	.		6	1	.		7	23	11	34	,, (Assistant)
11	6	1	18	6	10	.	16		11	3	.	.	14	86	30	116	Billiard Marker.
6	4	.	10	1	1	3	5	1	8	1		.	10	35	15	50	Bill Poster.
1	2	1	4	1	2	1	4		3	2	1		6	16	11	27	Bird Preserver, Naturalist
116	222	19	387	153	230	41	424	2	210	104	21		337	1,092	761	1 853	Blacksmith
6	29	2	37	12	14	4	30	.	12	13	4		29	119	59	178	Boat, Barge—Man.
2	2		4	1	1	.	2		1	1		.	2	6	4	10	Bog Oak Carver (Employer)
5	4	.	9	2	4		6		3	.			3	18	12	30	,, (Work—Man, Woman).
	2	.	2	.	1	.	1	.	.	1	.		1	4	2	6	Boiler Maker (Employer)
41	73	3	117	34	60	11	105	.	51	38	2		91	316	196	512	,, (Workman).
1	2	1	4		2	.	2		1	2	.		3	10	7	17	Bookbinder (Employer)
55	91	3	149	61	73	15	149	1	73	23	2		99	439	1,029	1,468	,, (Work—Man, Woman).
18	21	2	41	9	30	11	50		24	20	6		50	127	160	287	Bookseller, Stationer (Employer)
14	25	1	40	13	39	4	56	.	21	10	3		34	184	462	646	,, (Assistant).
20	64	9	93	22	57	7	86		36	39	3		78	228	190	418	Boot and Shoe—Maker, Dealer (Employer).
161	323	31	515	141	334	47	522	4	221	227	51		503	1,728	1,360	3,088	,, (Work—Man, Woman).
1			1		1	.	1	.	.	.		.	.	2	1	3	Botanist
3	3	1	7	3	1		4		4	1	1		6	16	10	26	Brass Finisher, Founder (Employer)
44	61	4	109	33	61	15	109	1	55	41	6		103	386	215	601	,, (Work—Man, Woman)
6	4	1	11	10	5	3	18		18	5			23	46	41	87	Brewer, Distiller, Maltster (Employer)
330	407	16	743	305	429	55	789	1	445	194	8		648	2,018	1,437	3,455	,, ,, (Workman)
21	32	3	56	24	31	5	60	1	34	18	1		54	138	114	252	(Drayman)
191	318	19	528	221	278	49	548	4	305	191	21	.	521	1,718	1,069	2,787	Bricklayer, Mason.
1	2	.	3	1	2	.	3		1	2			3	9	10	19	Brushmaker (Employer).
21	36	1	81	25	34	3	62		30	17	3		50	191	211	402	(Work—Man, Woman)
64	162	20	246	83	135	40	258	1	115	87	12		215	649	471	1,120	Builder.
51	65	6	122	37	61	18	116	.	72	38	2		112	301	251	552	Butcher (Employer).
77	124	6	207	88	132	21	241	1	123	54	9		187	808	451	1,259	,, (Workman, Assistant).
1	1	1	3	2	.	.	2		2	1	1		4	9	9	18	Butter Factor.
399	693	70	1,162	392	717	131	1,240	5	630	372	38		1,045	3,341	2,318	5,659	Cab, Car—Driver, Owner, Carrier.
18	36	1	55	9	20	6	35	.	15	15	3		33	89	60	158	Cabinet Maker (Employer)

Printed image digitised by the University of Southampton Library Digitisation Unit

TABLE 92.—Showing the OCCUPATIONS or SOCIAL POSITION of the INHABITANTS

OCCUPATION OR SOCIAL POSITION	PERSONS HAVING STATED OCCUPATIONS													
	MALES.							FEMALES.						
	Under 15.	15 and under 20	20 and under 40	40 and under 60	60 and under 80	80 and upwards	Total	Under 15.	15 and under 20	20 and under 40.	40 and under 60	60 and under 80	80 and upwards	Total.
Cabinet Maker (Work—Man, Woman)	5	54	168	103	28	4	362	.	.	3	2	1	.	6
Caretaker,	.	1	63	138	52	1	255	.	5	70	134	63	2	274
Carpenter,	7	339	1,294	780	170	5	2,595					.		
Carpet Manufacturer (Employer),	.	.	.	.	1		1		.	.		.	.	
,, (Work—Man, Woman),		1	34	8	3		46		2	3	5	1		11
Carver and Gilder (Employer),		.	1	1		1	3		.	.	.	.		
,, (Work—Man, Woman),	1	6	21	18	2	1	49			3	2	3		8
Cattle Dealer,	.	13	77	65	17	.	172			1	.	1		2
Cellarman,—Woman,	1	7	13	5	.	.	26		4	6		2		12
Chandler (Employer),		.	4	8	2	1	15			1	5	1		7
,, (Work—Man, Woman),		3	10	5	5	.	23	2	6	5	5	2	1	21
Charwoman,		.	.	.		.	.		18	466	774	233	2	1,493
Chemist and Druggist (Employer)			72	40	6	.	118		.		4	.		4
,, (Assistant),	5	52	167	28	13	1	266		10	12	2			24
Chimney Sweep,	1	11	32	24	3	1	72				.			
China, Earthenware—Dealer (Employer)			1	9	2	.	12		1	2	1	1		5
,, (Assistant),		2	5	1	.	.	8		2	5	4	1		12
Civil Engineer,		4	43	24	13	1	85				.			
Clergyman,		.	149	175	77	6	407							
Clerk (Bank),		14	81	49	15	2	161							
,, (Civil Service),	3	262	928	418	99	6	1,716		35	150	29	3		217
,, (Commercial and General),	75	989	3,273	948	191	5	5,481	6	285	645	39	4		979
,, (Law),	6	97	359	120	32	.	614		7	12	4			19
Coach, Car, Tram Car, Bicycle—Maker (Employer),	1	7	51	26	13	.	98		1			1		2
,, (Work—Man, Woman)	8	151	483	220	47	2	911		3	7	.	1		11
Coal Merchant,		2	32	29	9		72			1	.	2		3
Coalporter,	3	40	418	204	29	1	695				.			
Coffin Maker,		2	5	3	.	.	10		.					
Collector,		3	23	20	7	.	53		1	1	4	1		7
Comb Maker,		2	3	4	1	.	10		.		.	1		1
Commercial Assistant,		2	7	.	1	.	10		3	7				10
Commercial Traveller,		14	532	313	56	3	918		.	.				
Confectioner (Employer),		.	27	19	2	.	48		1	31	20	4		56
,, (Assistant),	3	32	60	14	3	.	118	6	139	232	21	7	2	407
Contractor,		1	15	25	7	1	49	.	.	1	.			1
Cook (not Domestic),		11	56	32	6	.	105	.	3	53	64	23	1	144
Cooper (Employer),		.	4	17	2	.	23		.	.	.			
,, (Workman),	4	69	326	162	28	1	590	.						
Coppersmith,		9	37	21	3	.	70			.				
Cork Cutter (Employer),			3	3	1	1	8				.			
,, (Work—Man, Woman),		2	20	32	9	.	63	1	6	6	5	.		18
Cutler, Surgical Instrument Maker (Employer),		1	3	2	1	.	7	.				.		
,, ,, (Workman),		2	10	11	3		26							
Dairykeeper, Milkseller (Employer),		1	75	91	38	3	209		2	34	30	15	1	82
,, (Work—Man, Woman),	9	55	195	82	21	.	362	2	23	92	23	14	.	154
Dealer (undefined),	2	17	110	101	34	2	266	5	71	316	323	105	4	824
Dentist,		1	28	15	2	1	47				.			
,, (Assistant),	2	9	20	4	.	.	35		1	4	.			
Diver,		.	.	1	.	.	1			.	.		.	
Draper (Employer),		1	98	79	17	2	197		1	32	23	10	1	67
,, (Assistant),	5	209	765	81	18	.	1,078	4	198	524	35	5		766
Drayman,		2	24	20	5		51		.	.	.			
Drover,		4	55	22	2	.	83		.		.	.		
Dyer,		6	21	14	5		46	.	4	11	3	2		22
Electrician	1	40	122	10	.		173		.			.		

Printed image digitised by the University of Southampton Library Digitisation Unit

of the City of Dublin in 1901, according to Ages and Sexes—*continued.*

Relatives of the Foregoing Having No Stated Occupations														Totals			Occupation or Social Position.
Children [Males].				Children [Females]				Wives.									
Under 5	5 and under 15.	15 and under 20	Total	Under 5.	5 and under 15.	15 and under 20	Total	15 and under 20	20 and under 40	40 and under 60	60 and under 80	80 and upwards	Total	Total Males	Total Females	Grand Total	
42	83	6	131	51	98	12	161	1	68	56	13	.	138	493	305	798	Cabinet Maker (Work—Man, Woman)
43	102	11	156	46	131	38	215	.	64	91	14	.	169	411	658	1,069	Caretaker.
409	650	53	1,112	335	660	136	1,131	4	593	340	40		977	3,707	2,108	5,815	Carpenter.
.	.	.	.	.	.	.	.	.	.	.	.	.	.	1	.	1	Carpet Manufacturer (Employer)
12	25	1	38	21	32	3	56	1	25	13	1		40	84	107	191	,, (Work—Man, Woman)
.	2	.	2	.	1	.	1	.	.	1	.		1	5	2	7	Carver and Gilder (Employer).
8	17	1	26	13	14	2	29	.	15	8	.		23	75	60	135	,, (Work—Man, Woman)
30	65	14	109	37	60	19	116	.	52	38	1	.	91	281	209	490	Cattle Dealer
3	7	.	10	4	3	.	7	.	6	2	1		9	36	28	64	Cellarman,—Woman
2	7	1	10	2	7	.	9	.	4	2	.		6	25	22	47	Chandler (Employer)
4	10	2	16	4	5	1	10	1	5	1	3		10	39	41	80	,, (Work—Man, Woman)
82	232	10	324	87	299	31	417	.		.	.		.	324	1,910	2,234	Charwoman
25	28	4	57	23	29	6	58	.	34	24	2	.	60	175	122	297	Chemist and Druggist (Employer)
19	18	1	38	24	12	4	40	.	34	3	.		37	304	101	405	,, (Assistant)
16	26	.	42	10	21	1	32	.	17	9	.	.	26	114	58	172	Chimney Sweep.
3	10	1	14	3	14	4	21	.	3	6	.		9	26	35	81	China, Earthenware—Dealer (Employer)
4	4	3	11	1	4		5		1	1			2	19	19	38	,, (Assistant).
8	17	5	30	4	23	5	32		17	12	4		33	115	65	180	Civil Engineer.
16	34	13	63	14	29	17	60	.	28	27	9		64	470	124	594	Clergyman.
5	15	8	28	9	26	7	42		23	23	3	.	49	189	91	280	Clerk (Bank).
246	355	51	662	208	351	116	675	2	342	192	25	1	562	2,375	1,454	3,832	,, (Civil Service).
556	785	64	1,405	553	791	167	1,511	7	890	416	32	.	1,345	6,886	3,835	10,721	,, (Commercial and General).
116	122	14	252	80	155	27	262	.	164	80	7		251	866	532	1,398	,, (Law)
15	27	2	44	14	30	6	50	1	27	13	3		44	142	96	238	Coach, Car, Tram Car, Bicycle—Maker (Employer).
133	192	14	349	142	238	36	416	1	217	114	9	1	342	1,260	769	2,029	,, (Work—Man, Woman)
22	26	2	50	27	38	3	68	.	27	11	2	.	40	122	111	233	Coal Merchant.
204	307	14	525	190	263	41	497	3	284	109	9		405	1,220	902	2,122	Coalporter
6	6		12	2	3		5	.	5	2		.	7	22	12	34	Coffin Maker
5	12	2	19	7	9	4	20	.	9	7			16	72	43	115	Collector
.	3	.	3	2	2	.	4		2	3	.	.	5	13	10	23	Comb Maker.
.	.	.	.	.	.		.		1	.		.	1	10	11	21	Commercial Assistant.
136	205	28	369	133	217	57	407		230	124	7		361	1,287	768	2,055	Commercial Traveller.
15	34	1	50	15	24	3	42	.	30	7			37	98	135	233	Confectioner (Employer)
20	9	2	31	11	13	7	31		22	7			29	149	467	616	,, (Assistant).
5	7	5	17	5	13	5	23		15	10	5		30	66	54	120	Contractor.
8	20	3	31	10	23	6	39		15	9	2		26	136	209	345	Cook (not Domestic).
	13	2	15	2	10	3	15		3	11	1	.	15	38	30	68	Cooper (Employer)
103	184	17	304	105	158	24	287	3	164	77	4	.	248	894	535	1,429	,, (Workman)
11	21	2	34	13	25	4	42		15	7	1		23	104	65	169	Coppersmith.
		.	.	.					1	1			2	8	2	10	Cork Cutter (Employer)
9	21	1	31	6	24	8	38		10	16	2	.	28	94	84	178	,, (Work—Man, Woman).
1	1	1	3	.			.		2	2	.	.	4	10	4	14	Cutler, Surgical Instrument Maker (Employer)
3	10	1	14	2	6	2	10		5	6		.	11	40	21	61	,, ,, (Workman)
28	85	21	132	40	93	30	163	.	56	58	9		123	341	368	709	Dairy keeper. Milkseller (Employer).
40	53	5	98	33	63	13	109		47	33	3		83	460	346	806	,, (Work—Man, Woman)
71	158	14	243	78	189	24	291	4	68	38	4		114	509	1,229	1,738	Dealer (undefined).
3	18	2	23	8	17	2	27	.	15	7	1		23	70	50	120	Dentist.
6	2	.	8	4	3	.	7	.	7	1	.	.	8	43	20	63	,, (Assistant).
	1	.	1	.	.		.	.			.			2	.	2	Diver
41	78	9	128	54	78	18	150	.	71	31	2	1	105	325	322	647	Draper (Employer)
38	35	4	77	29	34	6	69	.	62	22	4		88	1,155	923	2,078	,, (Assistant)
12	23	4	39	8	26	5	39	2	12	13			27	90	66	156	Drayman
17	25	.	42	12	14	5	31		26	9	1		36	125	67	192	Drover
7	5	2	14	7	8	1	16	.	11	3	2		16	60	54	114	Dyer
28	26	1	55	29	18	.	47	1	45	4			50	228	97	325	Electrician

Printed image digitised by the University of Southampton Library Digitisation Unit

TABLE 92.—Showing the OCCUPATIONS or SOCIAL POSITION of the INHABITANTS

OCCUPATION OR SOCIAL POSITION	PERSONS HAVING STATED OCCUPATIONS.													
	MALES.							FEMALES.						
	Under 15.	15 and under 20.	20 and under 40	40 and under 60.	60 and under 80	80 and upwards	Total	Under 15.	15 and under 20.	20 and under 40.	40 and under 60.	60 and under 80	80 and upwards	Total
Engine Driver,	1	38	447	237	27	1	751							
Engineer,	1	43	193	102	28	1	368							
Engine and Machine Maker,	5	163	527	222	37	2	956							
Engraver,		9	22	12	5		48			1	1			2
Factory Worker (undefined),	23	112	190	94	30	2	451	64	595	533	95	15	2	1,304
Fancy Goods Dealer,		1	1	3			5	2	8	10	5	1		26
Farmer,		3	96	106	86	10	301			3	14	19		36
Fire Brigade,			29	10	1		40							
Fireman, Stoker,	1	22	186	52	4		265							
Fireworks Maker (Employer),			1		1		2							
" (Workman),			1				1							
Finance Agent, Stockbroker,		1	20	10	2	1	34							
Fisherman,		1	16	6	3		26							
Fishing Rod Maker (Work—Man, Woman)		1	1				2			1	2			3
Fishmonger (Employer),		3	13	11	2		29		2	7	11	4		24
" (Assistant, Hawker),		7	33	21	8		69	10	48	178	136	37		409
French Polisher, Varnisher, &c.,		9	24	15	5		53	3	105	235	96	12		451
Fruiterer,	1	6	40	38	19		104	2	32	70	62	32	1	199
Fruit Stall Keeper,			5	1	1		7		4	17	17	1		39
Furniture Dealer,		7	33	27	15		82		5	17	23	7		52
Furrier (Employer),				1			1				1			1
" (Assistant),			1	1			2		3	7	3	1		14
Gardener,		19	160	143	90	2	414			5	2	3		10
Gas Fitter, Plumber (Employer),		3	23	6			32							
" (Workman),	30	230	547	226	31		1,064							
Gentleman, Gentlewoman (1),			75	84	70	7	236			785	461	334	57	1,637
" " (2),			130	135	122	22	409			1,861	1,662	1,129	112	4,764
Glassblower, Bottle Maker,	1	12	32	30	7		82		1	2				3
Glazier, Painter, Paper Hanger (Emp.)		4	37	32	9	1	83			2				2
" Work—Man, Woman),	14	238	992	507	88	1	1,840		2	1			1	4
Grocer, Vintner,		6	460	288	62		816			37	48	22	1	108
Grocer's Assistant,	11	621	1,221	63	8		1,924	1	12	37	1	1		52
Gun Manufacturer (Employer),			1				1							
" (Workman),		3	8	7	4	1	24							
Hairdresser, Perfumer,	12	87	264	53	16		432		5	13	5	1		24
Hardware Dealer, Ironmonger (Emp.)		1	39	28	10		78			4	4			8
" (Assistant),	1	27	104	42	9		183		8	13	4	1		26
Hatter (Employer),		1	4	1	1		7				1			1
" (Work—Man, Woman),	1		9	7	12		29		3	11	6	8		28
Horse Dealer,			32	18	8	1	59							
Horse Trainer,	1	2	18	11	3		35							
Hosier, Haberdasher, Glover,		1	6	6	4	1	18		2	10	4	3	1	20
Hospital—Nurse, Attendant,		1	104	8	5		118		24	727	136	13		900
Hotel Keeper,		1	44	48	13	1	107		4	57	52	10		123
House Steward, House Keeper,		2	10	11	1		24	2	53	687	628	273	29	1,672
Huckster,		22	81	29	9	2	143	1	16	32	31	12	1	93
Indiarubber, Waterproof Goods—Maker (Assistant)		4	10	6	1		21		1	2				3
Japanner,		1	1	3	1		6		2	4				6
Jeweller, Goldsmith, Silversmith (Employer),			19	7	3		29				1			1
" (Work—Man, Woman),	1	27	90	66	10		194		2	4				6
" (Assistant)	2	13	32	12	2		61		3	6	2	1		12
Journalist, Reporter,		1	72	33	11		117			5	2			7
Labourer,	80	1,723	9,621	5,182	1,180	47	17,833	2	9	28	31	10		80
Lamp Maker (Workman),			3				3							
Last Maker,			1		1		2							

Printed image digitised by the University of Southampton Library Digitisation Unit

of the City of Dublin in 1901, according to Ages and Sexes—*continued.*

Relatives of the foregoing having no stated occupations.															Totals			Occupation or Social Position.
Children (Males).				Children (Females).				Wives.							Total Males.	Total Females.	Grand Total.	
Under 5.	5 and under 15.	15 and under 20.	Total	Under 5.	5 and under 15.	15 and under 20.	Total.	15 and under 20	20 and under 40.	40 and under 60.	60 and under 80	80 and upwards	Total.					
188	292	24	504	207	299	63	569	1	273	139	6	.	419		1,255	978	2,233	Engine Driver.
42	87	10	139	51	72	20	143	2	89	52	3	.	146		507	289	796	Engineer.
144	237	16	397	144	212	39	395		212	123	11	.	348		1,353	743	2,096	Engine and Machine Maker
6	12	.	16	7	7	1	15	.	13	6	3	.	24		66	41	107	Engraver.
71	120	3	194	65	125	13	203	.	73	44	6	.	123		645	1,630	2,275	Factory Worker (undefined).
.	.		.	.	.	.	.	.	.	1	.	.	1		5	27	32	Fancy Goods Dealer.
12	27	5	44	12	29	28	69	.	22	44	14	1	81		345	186	531	Farmer.
16	15	2	33	14	19	4	37	.	16	7	.	.	23		73	60	133	Fire Brigade
66	73	5	147	52	88	10	130	.	89	26	2	.	117		412	227	639	Fireman, Stoker
		.	.			.	.	.	.	.	.	.	.		2	.	2	Fireworks Maker (Employer).
1	.	.	1	.	.	.	.	.	1	.	.	.	1		2	1	3	,, (Workman).
3	7	3	13	5	3	4	12	.	5	7	1	1	14		47	26	73	Finance Agent, Stockbroker.
7	11	.	18	4	5	.	9	.	9	1	.	.	10		44	19	63	Fisherman.
		.	.	.	.	.	.		.	.	.	.			2	3	5	Fishing Rod Maker (Work—Man, Woman).
7	14	2	23	11	21	3	35	.	16	5	1	.	16		52	75	127	Fishmonger (Employer).
36	37	11	104	35	74	7	116	.	16	6	2	.	24		173	549	722	,, (Assistant, Hawker).
5	17	3	25	11	21	3	35	1	10	7	1	.	19		78	505	583	French Polisher, Varnisher, &c.
36	53	11	100	29	49	16	88	.	32	17	3	.	52		204	339	543	Fruiterer.
4	5	.	9	5	8	1	14	.	1	2	.	.	3		16	56	72	Fruit Stall Keeper.
13	35	4	52	14	23	8	45	.	23	18	3	.	44		134	141	275	Furniture Dealer.
	.	.	.		1	.	1	.	.		.	.	.		1	2	3	Furrier (Employer)
1	.	.	1	.		.	.		1	.			1		3	15	18	,, (Assistant).
44	111	6	171	50	113	31	194	.	76	104	21	.	201		585	405	990	Gardener.
12	13	2	27	8	13	1	24	.	14	3	.	.	17		59	41	100	Gas Fitter, Plumber (Employer).
159	251	15	425	165	261	44	470	1	245	98	11	1	356		1,489	826	2,315	,, (Workman).
39	144	107	290	25	156	196	377	.	27	37	16	.	80		526	2,094	2,620	Gentleman, Gentlewoman (1).
172	691	280	1,143	188	807	464	1,459	.	32	62	32	4	130		1,552	6,353	7,905	,, ,, (2).
17	31	4	52	14	33	2	49	1	24	16	1	.	42		134	94	228	Glassblower, Bottle Maker
17	51	4	72	18	40	11	69	.	30	18	1	.	49		155	120	275	Glazier Painter, Paper Hanger (Emp Work—Man, Woman)
323	506	26	855	352	503	74	929	4	550	244	24	.	822		2 695	1,755	4,450	
144	193	32	369	137	225	54	416	1	240	102	12	.	355		1,185	879	2,064	Grocer, Vintner
14	28	1	43	22	16	3	41		35	9	1	.	45		1,967	138	2,105	Grocer's Assistant
2	1	.	3		1	1	2	.	1	.	.	.	1		4	3	7	Gun Manufacturer (Employer)
2	2	.	4	1	4	1	6	.	5	3	.	.	8		28	14	42	,, (Workman)
85	119	8	212	88	96	16	200	.	147	24	7	.	178		644	402	1,046	Hairdresser, Perfumer
17	11	.	28	12	21	7	40	.	24	16	3	.	43		106	91	197	Hardware Dealer, Ironmonger (Emp)
27	33	.	60	23	46	6	75	.	35	18	4	.	57		243	158	401	,, (Assistant)
2			2	1	.	.	1	.	1	.		.	2		9	4	13	Hatter (Employer).
4	4	1	9	1	2	.	3	.	3	4	1	.	8		38	39	77	, (Work—Man, Woman)
15	19	3	37	4	22	3	29	1	16	7	1	.	25		96	54	150	Horse Dealer
4	2		6	1	7	1	9	.	9	3	.		12		41	21	62	Horse Trainer.
.	2		2	2	1	.	3	.	4	.	4	.	5		20	31	51	Hosier, Haberdasher, Glover.
3	11	2	16	11	9	4	24	.	3	2	.		5		134	929	1,063	Hospital—Nurse, Attendant
14	39	12	65	20	40	17	77	.	26	28	3		57		172	257	429	Hotel Keeper.
94	123	15	202	66	143	43	252	.	8	2	1		11		226	1,935	2,161	House Steward, House Keeper.
36	44	3	83	32	50	5	87	1	39	12	3	.	55		226	235	461	Huckster.
7	2	.	9	7	4	.	11	.	6	1	1	.	10		30	24	54	Indiarubber, Waterproof Goods—Maker (Assistant)
.	.		.	.	1	1	2	.	.	1	1	.	2		6	10	16	Japanner.
4	7		11	6	8	1	17	.	13	5	2	.	20		40	38	76	Jeweller, Goldsmith, Silversmith (Employer)
28	50	6	84	31	67	11	109	.	45	30	2	.	77		278	192	470	,, (Work—Man, Woman)
2	6	.	8	5	3	.	6	1	10	1	1	.	13		69	33	102	,, (Assistant)
26	31	5	62	28	24	8	60	.	42	12	2	.	56		179	123	302	Journalist, Reporter.
3,642	4 679	360	8,681	3,193	4,891	618	8,702	51	4,940	2,376	199	2	7,568		26,514	16,350	42,864	Labourer.
			.	1	.	1	2	.	2		.	.	2		3	4	7	Lamp Maker (Workman)
3	1	.	4	2	4	.	6	.	1	.	.	.	1		6	7	13	Last Maker.

Printed image digitised by the University of Southampton Library Digitisation Unit

TABLE 92.—Showing the OCCUPATIONS or SOCIAL POSITION of the INHABITANTS

OCCUPATION OR SOCIAL POSITION.	PERSONS HAVING STATED OCCUPATIONS.													
	MALES.							FEMALES.						
	Under 15	15 and under 20	20 and under 40	40 and under 60	60 and under 80	80 and upwards	Total.	Under 15.	15 and under 20	20 and under 40	40 and under 60	60 and under 80	80 and upwards	Total
Laundress,		.		.	.		.	10	227	834	538	152	6	1167
Leather-Cutter, Dresser,		3	25	12	8		48		2	2	1	3	.	8
Letter Carrier, Postman,		72	229	44	5	.	350		.		.	.	.	
Librarian,		7	11	7	2		27	.	.	4	1	1	.	6
Limeburner,		.	3	2		.	5			.	.	.	.	.
Locksmith Bellhanger,		1	14	11	2		28		.	.				.
Lodging, Boarding House—Keeper,			14	25	15	1	55		2	111	182	69	5	369
Machinist,	.	48	95	49	10		200	12	125	292	70	7	.	506
Manager (undefined),		.	138	212	41	1	392		.	54	50	15	.	119
Marble Worker (Employer),		.	2				2					.		
,, (Workman),	.	5	16	12	2		35							
Mechanic (undefined),	2	42	201	119	18		382							
Merchant (1),		.	30	30	21	1	82		.	.	.	1	.	1
,, (2),			93	88	26	1	208			4	11	2	1	18
Miller (Employer),			3	10	2		15		.	.	1	.		1
,, (Work—Man, Woman),		3	29	24	9		65			4	.	.	.	4
Milliner, Dressmaker (Employer),			.	1	.	.	1	.	.	53	14	3	1	71
,, (Work—Man, Woman),	.	1	1	2	1		5	59	1,128	3,032	981	220	8	5,428
Min Water Manufacture (Employer),		.	1	1	1		3	.	.	.	.		.	
,, (Work—Man, Woman),		12	39	4	3		58	.	2	1	1	.		4
Missionary, Scripture Reader,		.	33	10	4		47	.	.	11	8	1	1	19
Monk, Nun,	.	52	58	55	11	1	177	.	21	342	302	79	5	749
Moulder,		15	47	22	6		90	.	.		.	.		
Music—Seller, Publisher (Employer),			8	2	.		10	.	.	.		.		
,, ,, (Assistant)		.	4	.			4		.	.	.	.		
Musical Instrument Maker,	1	9	22	16	4		52		1	.	2	2		5
Musician, Music Teacher,	2	8	89	51	18	3	169		16	138	58	10	1	223
,, (Itinerant),	.	3	15	5	1		24			1	1	1		3
Nailor,	.	.		3	1		4		.	.		.		
Newsvendor,	27	50	26	16	8	1	128		2	18	18	10		44
Nursetender, Midwife, Monthly Nurse,							.		10	118	75	57	4	264
Old Clothes—Dealer, Cleaner			31	9	3		43		7	58	53	22		140
Optician,	.	5	14	6	1	1	27	.	1	.		.		1
Paper—Worker and Dealer In (Emp.),		.	4	3	1		8	1	8	10		.		19
(Work—Man, Woman),	1	5	38	28	2		74	10	148	206	32	3		399
Paviour, Road Labourer,	2	21	153	105	39	1	321			.		.	.	
Pawnbroker (Employer),		.	35	15	1		51			1	3	1		5
,, (Assistant),	10	50	86	17	2		165			.	1	.		1
Pensioner (Army, Navy, Police),	.	.	45	484	558	23	1,110			.	.			.
,, (Undefined),	.	.	10	75	86	3	174			.	.			.
Photographer,	6	17	60	19	3		105	2	42	53	5			102
Physician, Surgeon, Gen'l Practitioner	.	.	172	154	36	3	365			7	1		1	9
Piano Tuner,	1	2	21	5	.		30				.			.
Plasterer,	6	52	206	133	30	1	428				.			.
Police (Officers),	.		5	38	10	1	54		.		.			.
,, (Men)	.	5	752	231	25	2	1,018	.		.	.	.		.
Porter, Messenger,	616	1,830	1,749	724	181	4	5,104	5	15	19	2	2		46
Poulterer (Employer),	.	.	14	9	.		23		.	2	3	2		7
,, (Work—Man, Woman),	1	8	59	14	3	.	85			7	5	2	.	14
Printer, Lithographer (Employer),		7	35	18	6	.	66		1	.	1	1	.	3
,, (Work—Man, Woman),	18	239	1085	411	77	5	1,835		39	43	2	.	.	84
Prison Officer,		.	54	67	3		124			20	13	.	.	33
Provision Dealer, &c.	4	79	212	123	30	4	452	3	11	61	83	24	2	184
Quarryman,		1	2	2	3		8							
Railway Guard, Stationmaster,	.		107	69	17	1	194		.	.				

Printed image digitised by the University of Southampton Library Digitisation Unit

of the City of Dublin in 1901, according to Ages and Sexes—*continued.*

Relatives of the foregoing having no stated occupations: Children (Males): Under 5.	5 and under 15	15 and under 20	Total	Children (Females): Under 5.	5 and under 15.	15 and under 20	Total	Wives: 15 and under 20	20 and under 40	40 and under 60	60 and under 80.	80 and upwards	Total	Totals: Total Males	Total Females	Grand Total	Occupation or Social Position
39	136	12	187	39	149	15	203			.	.	.	.	187	1,970	2,157	Laundress.
11	22	1	34	7	17	1	25		10	7	1		18	82	51	133	Leather—Cutter, Dresser.
79	90	1	170	76	73	5	154		95	18	.		113	520	267	787	Letter Carrier, Postman.
6	8		14	1	4	2	7		4	2	.	.	6	41	19	60	Librarian.
2	3		5	2	2		4		1	2	.	.	3	10	7	17	Lamebrunner.
4	6		10	5	9	1	15	.	6	5	.	.	11	38	26	84	Locksmith, Bellhanger.
16	71	9	99	16	79	24	119		14	18	2		34	154	522	676	Lodging, Boarding House—Keeper.
38	80	7	105	35	57	14	106		36	29	1	.	66	205	678	983	Machinist.
37	205	25	317	91	206	56	353		112	104	17		233	709	705	1,414	Manager (undefined).
									1	.	.		1	2	1	3	Marble Worker (Employer
6	7	1	14	7	15	1	23		8	5	1	.	14	49	37	86	,, (Workman).
71	124	7	202	57	100	23	180	1	107	54	1		163	584	343	927	Mechanic (undefined).
13	29	4	46	14	24	11	49	1	15	19	6		41	128	91	219	Merchant (1)
31	63	18	112	31	67	27	125	.	51	48	7		106	320	249	569	,, (2)
4	8	1	13	3	8	4	15	.	5	7	.		12	28	28	56	Miller (Employer)
9	27	1	37	8	16	4	28		21	16	2		39	102	71	173	,, (Work—Man, Woman
1	9		10	2	5	2	9	.	1	.	.		1	11	81	92	Milliner, Dressmaker (Employer)
11	112	6	159	45	133	29	207	.	2	.	.	.	2	164	5,637	5,801	,, (Work—Man, Woman)
	.		.		.				1	2	.		3	3	3	6	Min Water Manufacturer (Employer)
18	17		35	13	19	.	32		21	3	.		24	93	60	153	,, ,, (Workman)
6	6		12	7	8	1	16		7	8	1		16	59	51	110	Missionary, Scripture Reader.
	.		.	.	.	.	.	.	.	.	.		.	177	749	926	Monk, Nun.
	29	1	38	16	20	4	40	1	14	16	2		33	128	73	201	Moulder.
1	1		2	.	.	.	.	.	4	1	.	.	5	12	5	17	Music—Seller, Publisher (Employer).
2	2		4	.	1	.	1		3	.			3	8	4	12	,, ,, (Assistant).
12	12	1	25	6	20	3	29		9	8	2		19	77	53	130	Musical Instrument Maker.
38	41	10	89	33	47	11	91		43	21	2	1	70	258	384	642	Musician, Music Teacher.
1	4		5	2	4	2	8		2	.			2	29	13	42	,, (Itinerant).
.	2		2	1	1	.	2			2	1		3	6	5	11	Nailor.
7	8	.	15	8	15	6	29		6	6	4		16	143	89	232	Newsvender.
11	28	5	44	14	29	11	54			.			.	44	318	362	Nursetender, Midwife, Monthly Nurse
19	25	2	46	17	35	8	58		18	3	2		21	89	219	308	Old Clothes—Dealer, Cleaner.
	4	1	5	4	3	1	8		3	2	.		5	32	14	46	Optician.
5	5	.	10	1	7	1	9		3	.	.		3	18	31	49	Paper—Worker and Dealer in (Emp.).
29	42	2	73	14	34	7	55		13	8	1		27	147	481	628	,, (Work—Man Woman).
72	112	7	191	74	117	23	214	2	121	55	8		186	512	400	912	Paviour, Road Labourer.
5	12	3	20	6	9	2	17		12	5	.		17	71	39	110	Pawnbroker (Employer).
3	7	1	11	3	3	2	8	1	6	3	1		11	176	20	196	,, (Assistant).
91	318	52	461	84	328	130	542		126	328	86	1	541	1,571	1,083	2,654	Pensioner (Army, Navy, Police)
8	39	8	55	9	44	13	66		11	55	14		80	229	146	375	,, (Undefined).
10	17	.	27	8	12	1	21		20	7			27	132	150	282	Photographer.
45	85	21	151	37	81	30	148		85	71	16		172	516	329	845	Physician, Surgeon, Gen'l Practitioner
6	11		17	3	9	2	14		10	4			14	47	28	75	Piano Tuner.
74	120	8	202	77	115	12	204	1	115	70	6		192	630	396	1,026	Plasterer.
14	39	9	62	14	40	12	66	.	13	25	5		43	116	109	225	Police (Officers)
171	213	8	392	164	188	25	377		294	55	4		353	1,408	730	2,138	,, (Men)
472	674	35	1,181	440	659	93	1,192	5	686	325	40		1,056	6,285	2,294	8,579	Porter, Messenger.
11	14	1	26	8	12	3	23	.	9	3			12	49	42	91	Poulterer (Employer)
21	31	1	53	19	34	1	54	1	30	4	1	.	36	138	104	242	,, (Work—Man, Woman)
5	13	2	20	14	6	5	25		17	10	2	.	29	86	57	143	Printer, Lithographer (Employer)
340	512	28	880	323	529	83	935	1	518	190	19	1	729	2,715	1,748	4,463	,, (Work—Man, Woman)
20	64	5	98	33	44	11	88		37	31	1		69	222	190	412	Prison Officer.
50	83	9	142	47	91	24	162		75	52	7	.	134	594	480	1,074	Provision Dealer, &c.
	4	2	6		2	1	3		.	2	1	.	3	14	6	20	Quarryman.
58	83	6	147	55	90	8	153	.	79	44	4		127	341	280	621	Railway Guard, Stationmaster

Printed image digitised by the University of Southampton Library Digitisation Unit

TABLE 92.—Showing the OCCUPATIONS or SOCIAL POSITION of the INHABITANTS

OCCUPATION OR SOCIAL POSITION.	PERSONS HAVING STATED OCCUPATIONS													
	MALES.							FEMALES.						
	Under 15.	15 and under 20.	20 and under 40	40 and under 60	60 and under 80	80 and upwards.	Total	Under 15.	15 and under 20.	20 and under 40	40 and under 60	60 and under 80.	80 and upwards	Total
Railway Pointsman, Gatekeeper, Porter, &c	2	73	647	264	75	.	1,066			1	2	.		3
Road Contractor (Employer),	.	.		1			1				.	.	.	
,, (Workman),		1	12	2	2	.	17				.			.
Rope, Twine—Maker (Employer)	.	1	7	10	2		20				.	1		1
,, (Work—Man, Woman),	1	4	12	9	9	1	36			3		1		4
Royal Navy, Royal Marines—Men of,	.	2	12	2	.		16			.				
Saddler, Harness Maker (Employer),	.	1	6	7	9		23				.			1
,, (Work—Man, Woman),	6	26	155	79	22		288		3	9	2	5	.	19
Sail Maker,		2	10	7	3		22			.	.	.		.
Salesmaster,	.	1	24	14	4		43					.		
Sculptor		13	36	15	4		68		1	1		.		2
Sea Captain,	.		23	43	9	.	75						.	.
Seafaring Persons (except Royal Navy),	2	81	591	360	79	4	1,117							
Seamstress,		.		.	.		.	26	318	715	408	189	8	1,662
Secretary to Public Company, &c.,		.	21	15	5	1	42			2				2
Seedsman, Florist, Nursery—Man, Woman,		2	32	12	7	1	54	2	4	15	3	1		25
Servant,	31	215	785	312	72	6	1,421	271	2,925	8,082	2 465	752	39	14 534
Sexton, Sextoness,			11	12	5	1	29			3	10	1		14
Ship Carpenter,	.	5	28	35	20		88		.					
Shopkeeper unspecified (Employer) (1),	.	.	20	11	5		36		2	36	36	11	2	87
,, ,, (2),	.	1	66	77	31	3	178		7	215	250	75		547
,, (Assistant),	14	230	385	52	8		689	27	432	996	76	11		1 542
Slater, Tiler,	5	41	122	118	19	3	308							
Smith,	2	26	83	70	15		196	.						
Soap Boiler (Employer),	.	.	1	1	.		2				.			
,, Workman)		8	9	5	2		24							
Soldier (Non Commissioned Officer)		12	306	41	4		423							
,, (Rank and File),	16	1,199	1,823	63	8	.	3,109							
Solicitor,			107	84	28	3	222							
Solicitor's Apprentice,	1	10	28	2	1		42							
Stableman, Groom,	2	55	244	130	23		454		.		.			
Stay Maker,			.	.	.		.			2	1	2		5
Stonecutter,	3	48	147	95	12		305			.				
Student,	58	181	941	.	.		1,160	70	95	296				461
Storekeeper; Warehouse—Man Woman,	1	10	126	100	17		254		11	16	5	1		33
Sugar Refiner		3	18	2	3		26			1	.	.		1
Surveyor,	1	5	25	18	5		54	.		.		.		.
Tailor, Tailoress (Employer),	.	1	30	28	14	.	73		1	10	2	1		14
,, (Work—Man, Woman),	8	150	687	384	116	5	1,350	37	417	920	343	65	2	1,784
Tanner, Currier (Employer),	.	.	2	5	1	1	9		.	.				
,, (Workman),	.	1	10	6	9		26		2	.	.	.	.	2
Teacher; School—Master, Mistress,	1	39	261	89	48	3	441	10	218	774	187	83	2	1,274
Telegraph Messenger,	94	99	.			.	193							
Timber Merchant (Employer),		.	10	9	4		23				.	.		
,, (Workman),		1	9	2	1		13							
Timekeeper,		1	36	33	5		75			2				2
Tin Plate Worker (Employer),		.	1	1	1	1	4		.	1				1
,, (Work—Man, Woman),	2	21	74	34	13	1	145		2	2	1	.		5
Tobacconist (Employer),	1	1	37	27	7	.	73		1	10	9	3		23
,, (Assistant),	3	41	86	47	6		183	9	104	113	14	6		246
Tool Maker,		1	35	5	2		46							
Tramcar—Conductor, Driver,		10	285	63	5		363			.				
Trunk, Portmanteau—Maker (Employer)		.	1	2			3					.		
(Work—Man, Woman),	2	3	16	11	6	.	38			1		.		1

Printed image digitised by the University of Southampton Library Digitisation Unit

of the CITY of DUBLIN in 1901, according to AGES and SEXES—*continued.*

Relatives of the foregoing having no stated occupations: Children [Males] Under 5	Children [Males] 5 and under 15	Children [Males] 15 and under 20	Children [Males] Total	Children [Females] Under 5	Children [Females] 5 and under 15	Children [Females] 15 and under 20	Children [Females] Total	Wives 15 and under 20	Wives 20 and under 40	Wives 40 and under 60	Wives 60 and under 80	Wives 80 and upwards	Wives Total	Totals Total Males	Totals Total Females	Totals Grand Total	Occupation or Social Position
206	274	15	495	204	280	40	524	1	315	138	15	.	469	1,561	996	2,557	Railway Pointsman, Gatekeeper, Porter, &c
	2	.	2	.					.	1		.	1	3	1	4	Road Contractor (Employer)
5	12	.	17	6	8	1	15		8	2			10	34	25	59	,, (Workman)
7	4	1	12	4	5	1	10		6	5			11	32	22	54	Rope, Twine—Maker, (Employer)
5	8	1	14	3	10	.	13	1	7	3	1		12	50	29	79	,, (Work—Man, Woman)
5	10	.	15	6	9	.	15		11				11	31	26	57	Royal Navy, Royal Marines—Men of
2	8	1	11	3	11	3	17		4	6	3		13	34	31	65	Saddler Harness Maker (Employer)
41	65	8	114	39	65	16	120		58	38	5		101	402	240	642	,, (Work—Man, Woman)
1	6	1	8	5	3	.	8		8	3	1	.	12	30	20	50	Sail Maker
5	10	.	15	5	9	4	18	.	8	5	3		16	58	34	92	Salesmaster
7	12	1	20	9	17	2	28		14	7	1	.	22	88	52	140	Sculptor
6	11	.	17	3	10	1	14		5	10	1	.	16	92	30	122	Sea Captain
125	201	17	343	126	202	38	366	1	184	120	29	.	334	1,460	700	2,160	Seafaring Persons, (except Royal Navy)
15	45	4	64	29	72	9	110		.	.	.	.	.	64	1,772	1,836	Seamstress
4	10	1	15	7	6	3	16		11	7	3	.	21	57	39	96	Secretary to Public Company, &c
10	5	2	17	4	9	4	17		12	7	2	.	21	71	63	134	Seedsman, Florist, Nursery—Man, Woman
178	303	19	500	205	308	50	563	3	201	104	4	.	312	1,921	15,409	17,330	Servant
6	20	3	29	9	24	8	41		10	6	2		18	58	73	131	Sexton, Sextoness
11	28	3	42	12	19	5	36	.	20	22	5		47	130	83	213	Ship Carpenter
17	15	4	36	12	25	4	41		13	3	1		17	72	145	217	Shopkeeper unspecified (Employer) (1)
44	106	12	162	56	141	28	225	.	50	38	4		92	340	864	1,204	,, ,, ,, (2)
29	42	3	74	37	48	8	93		49	12	2		63	763	1,698	2,461	,, (Assistant)
71	119	6	196	62	114	20	196	2	93	54	9		158	504	354	858	Slater, Tiler
36	75	6	117	49	51	15	115		56	34	2		92	313	207	520	Smith
	1		1	1	.	.	1	.	2			.	2	3	3	6	Soap Boiler (Employer)
7	2		9	5	7	1	13	.	7	2			9	33	22	55	,, (Workman)
39	52		91	42	51	2	95	1	84	13		.	98	514	193	707	Soldier (Non Commissioned Officer)
167	149	6	322	157	137	13	307	3	238	25	4	.	320	3,431	627	4,058	,, (Rank and File)
19	31	8	58	27	38	11	76	.	44	35	6		85	280	161	441	Solicitor
1	3	.	4	1	4	.	5		4	3	.	.	7	46	12	58	Solicitor's Apprentice
83	120	4	207	61	128	16	205	1	96	68	3		168	661	373	1,034	Stableman Groom
1	3		4		2		2		.	.	.	.	.	4	7	11	Stay Maker
43	82	2	127	36	86	12	134	.	80	45	3		128	432	262	694	Stonecutter
3	4	1	8	1	.	.	1		4			.	4	1,188	466	1,654	Student
41	64	6	111	31	78	18	127	.	61	51	10		122	365	282	647	Storekeeper; Warehouse—Man, Woman
5	12		17	10	10	1	21	.	9	1	1	.	11	43	33	76	Sugar Refiner
5	3	1	9	5	7	8	20	.	9	11	.		20	63	40	103	Surveyor
19	33	3	55	11	27	9	47	.	21	17	4	.	42	128	103	231	Tailor, Tailoress (Employer)
277	422	37	736	212	452	65	729	1	333	175	24		533	2,086	3,076	5,162	,, (Work—Man, Woman)
	.		.	1	1	.	2	.	3	.	1	1	5	9	7	16	Tanner, Currier (Employer)
4	5		9	1	9	1	11	.	5	6	.	.	11	35	24	59	,, (Work—Man, Woman)
45	69	18	132	52	80	23	135	.	56	39	5	1	101	573	1,510	2,083	Teacher; School—Master, Mistress
	.	.	.	.	.	.	.	.		.			.	193	.	193	Telegraph Messenger
5	9		14	8	10	1	19	.	6	7	1	.	14	37	33	70	Timber Merchant (Employer)
3	3		6	.	3	1	4	.	2	1			3	19	7	26	,, (Workman)
9	23	6	38	20	24	8	52	.	19	24	.	.	43	113	97	210	Timekeeper
	1	.	1	.	2	.	2	.		1	.	1	2	5	5	10	Tin Plate Worker (Employer)
39	49	3	91	21	39	6	66	.	38	15	1	.	54	236	125	361	,, (Work—Man, Woman)
19	29	1	49	19	22	3	44	.	31	11	3		45	122	112	234	Tobacconist (Employer)
13	41	6	60	25	38	5	71		25	18	1	.	44	243	361	604	,, (Assistant)
2	3		5	2	4	.	6	.	4	7	.		11	51	17	68	Tool Maker
38	84	6	128	86	87	15	188	.	130	27	2	.	159	551	347	898	Tramcar—Conductor, Driver
	3		3	1	3	.	4	.	1				1	6	5	11	Trunk, Portmanteau—Maker (Employer)
3	10		13	6	8	1	15		8	5	3	.	16	51	32	83	,, (Work—Man Woman)

Printed image digitised by the University of Southampton Library Digitisation Unit

TABLE 92.—Showing the OCCUPATIONS or SOCIAL POSITION of the INHABITANTS

OCCUPATION OR SOCIAL POSITION	PERSONS HAVING STATED OCCUPATIONS.													
	MALES.							FEMALES.						
	Under 15	15 and under 20.	20 and under 40.	40 and under 60.	60 and under 80	80 and upwards.	Total	Under 15	15 and under 20.	20 and under 40	40 and under 60.	60 and under 80	80 and upwards	Total
Type—Cutter, Founder (Employer),		.	1				1							
" (Workman)		1	8	2			11							
Umbrella Maker (Work—Man, Woman),		5	7	4	2		18		3	7	1	2		13
Undertaker,			2	7	1		10					1		1
Upholsterer (Employer),			4	5	2		11		1	.	3			4
Upholsterer (Work—Man, Woman),	8	31	113	72	6		225		23	54	29	6		112
Valuer, Appraiser,		.	3	2	1		6			.		.		
Van, Float—Driver,	13	175	1,038	346	33	1	1,606							
Vegetable Dealer, Greengrocer,		4	20	28	11		63	1	20	59	67	21	.	168
Veterinary Surgeon,		.	16	7	5	.	28				.			
Watch, Clock—Maker (Employer),		.	6	11	1		18				7			
" (Workman),	4	14	74	36	20		148		.		.			
Weaver,		5	21	39	19		84	5	39	86	30	12	1	173
Wheelwright,	.	5	21	12	2		40				.		.	
Window Blind Maker (Employer)	.	.		1	.	.	1							
" (Workman),		2	9	7	1		19			1				1
Wire Worker,	.	7	41	14	4		66		1	1				2
Wood Turner and others working in Wood,	6	92	248	167	35	2	550		2	6	6			14
Workhouse Inmates,	243	69	482	303	1,092	81	2,770	310	62	605	823	1,280	171	3,251
Unspecified, (1)	.	.	256	173	165	33	627			4,495	3,120	2,390	259	10,264
" (2)	.		52	90	39	7	188			864	764	540	39	2,207

TABLE 93.—Showing, by AGES and SEXES, the OCCUPATIONS or SOCIAL POSITION, in 1901, of the INHABITANTS of the DUBLIN and Rathmines

OCCUPATION OR SOCIAL POSITION	PERSONS HAVING STATED OCCUPATIONS													
	MALES							FEMALES.						
	Under 15	15 and under 20	20 and under 40.	40 and under 60	60 and under 80	80 and upwards	Total.	Under 15.	15 and under 20.	20 and under 40	40 and under 60	60 and under 80	80 and upwards	Total
TOTAL, *	281	2,895	12,222	6,223	2,281	194	24,096	157	2,522	14,708	6,124	3,530	486	27,527
Accountant,		13	120	83	36	1	253			5	.	.		5
Actor Actress,		.	6	.	.		6			2	.			2
Agent (Commission),		2	52	62	19	1	136			2	.			2
" (House, Land, Insurance),		25	130	91	35	1	282				1			1
Architect,			32	18	4		54							
" (Apprentice Assistant),		5	8	.		.	13							
Army or Navy Officer, (Effective or Retired),		4	42	53	76	6	181				.			
Artist,		2	20	17	6		45		4	22	12	3		41
Auctioneer,		.	7	6	5		18				.	.		

Printed image digitised by the University of Southampton Library Digitisation Unit

of the City of Dublin in 1901, according to Ages and Sexes—*continued.*

Relatives of the Foregoing Having No Stated Occupations.														Totals			Occupation or Social Position.
Children (Males)				Children (Females)				Wives									
Under 5	5 and under 15	15 and under 20.	Total	Under 5.	5 and under 15	15 and under 20	Total	15 and under 20	20 and under 40	40 and under 60	60 and under 80.	80 and upwards	Total	Total Males	Total Females.	Grand Total	
														1		1	Type—Cutter, Founder (Employer)
1	5		9	3	3	2	8		4	1			5	20	13	33	,, Workman)
5	12		17	2	8		10		4	3			7	35	30	65	Umbrella Maker (Work—Man, Woman)
1	6	1	8	2	6		8		4	1			5	18	14	32	Undertaker
4	4		8	4	8	1	13		4	2	2		8	19	25	44	Upholster (Employer)
35	61	5	101	28	48	14	90		38	28	1		67	329	269	598	Upholsterer (Work—Man, Woman)
	1		1		1		1		2	1	1		4	7	5	12	Valuer, Appraiser
319	427	15	791	312	449	46	807	6	526	186	6		724	2,397	1,531	3,928	Van, Float—Driver
16	52		68	24	55	10	89	1	20	14	2		37	131	294	425	Vegetable Dealer, Greengrocer
2	8	2	12	1	4	1	6		7	6			13	40	19	59	Veterinary Surgeon
5	5		10	4	12	1	17		8	3			11	28	28	56	Watch, Clock—Maker (Employer).
16	19	3	38	18	23	2	43		24	21	4		49	186	92	278	,, (Workman).
16	32	1	49	12	17	5	34		15	12	2		29	133	236	369	Weaver.
7	9		16	8	8	2	18		13	7			20	56	38	94	Wheelwright
					2		2			1			1	1	3	4	Window Blind Maker (Employer).
3	5	1	9	4	13	4	21		5	7			12	28	34	62	,, (Work—Man Woman)
13	18		31	15	17	1	33		20	7	1		28	97	63	160	Wire Worker.
108	156	12	276	87	171	26	284	3	129	77	11		220	826	518	1,344	Wood Turner and others working in Wood.
														2,770	3,254	6,024	*Workhouse Inmates.*
615	1,386	278	2,509	1,195	1,746	1,024	3,965		92	138	41		271	3,136	14,500	17,636	*Unspecified* (1)
190	391	115	696	139	431	226	796		2	42	8		52	794	3,055	3,849	,, (2)

Registration Area, exclusive of the City of Dublin,—*i.e.*, of the Urban Districts of Blackrock, Kingstown, Pembroke, and Rathgar.

Relatives of the Foregoing Having No Stated Occupations.														Totals			Occupation or Social Position
Children (Males)				Children (Females)				Wives.									
Under 5	5 and under 15.	15 and under 20.	Total	Under 5.	5 and under 15	15 and under 20	Total	15 and under 20	20 and under 40	40 and under 60.	60 and under 80.	80 and upwards	Total	Total Males	Total Females	Grand Total	
3,578	6,217	1,174	11,069	3,658	7,080	2,276	13,014	15	4,888	3,461	628	14	9,006	35,165	49,547	84,712	Total
27	61	18	106	38	55	26	119		68	56	11		135	365	259	624	Accountant
	1		1		1		1							7	3	10	Actor, Actress
20	45	8	73	20	35	14	69		39	34	3		76	209	147	356	Agent (Commission)
30	47	12	89	25	45	28	98		52	54	9		115	371	214	585	,, (House, Land Insurance)
6	7	1	14	8	3	4	15		16	12	3		31	68	46	114	Architect.
									1				1	13	1	14	,, (Apprentice, Assistant)
3	27	12	42	17	22	18	57		24	54	16		94	223	151	374	Army or Navy Officer (Effective or Retired)
	4	1	5	3	6	4	13		5	7	3		15	50	69	119	Artist.
4	8	2	14	4	5	4	13		5	5	1		11	32	24	50	Auctioneer

Printed image digitised by the University of Southampton Library Digitisation Unit

TABLE 93.—Showing, by AGES and SEXES, the OCCUPATIONS or SOCIAL POSITION, in 1901, of the INHABITANTS of the DUBLIN and Rathmines

OCCUPATION OR SOCIAL POSITION	PERSONS HAVING STATED OCCUPATIONS													
	MALES							FEMALES.						
	Under 15	15 and under 20	20 and under 40	40 and under 60	60 and under 80.	80 and upwards	Total.	Under 15.	15 and under 20	20 and under 40	40 and under 60.	60 and under 80.	80 and upwards	Total.
Author, Authoress,			1	3	2		6			4				4
Bacon Curer (Workman)			1	1			2							
Bailiff,			1	3	5	1	10							
Baker (Employer),			8	7	3	1	17							
,, (Assistant),	1	4	15	9	3		32		1					1
,, (Workman),		5	31	18	5		59							
Barman, Barmaid,			1	1			2		1	8	1			10
Barrister,			54	45	10	7	116							
Basket Maker (Work—Man, Woman)			1				1	1	1	7	3	4	1	17
Bath, Laundry—Keeper (Employer),			1		1		2			1	2			3
,, (Assistant),		1	3	2	2		8			1	1			2
Billiard Marker,		2	2	2	2		8							
Bill Poster,			1				1							
Bird Preserver, Naturalist,			1	2		1	4							
Blacksmith		8	42	30	4	1	85							
Boat, Barge—Man,		1	11	12	2		26							
Bog Oak Carver (Workman),			1	1			2							
Boiler Maker (Workman),		2	6	7	1		16							
Bookbinder (Employer),			3				3				1			1
,, (Work—Man, Woman)		3	8	4	1		16		5	11	6			22
Bookseller, Stationer (Employer),			19	13	6	1	39			5	14	1		21
,, (Assistant),		12	28	3	2		45	1	14	32	5	3		55
Boot and Shoe—Maker, Dealer (Employer)			18	19	4	1	40			3				3
,, (Work—Man, Woman),		10	50	57	23	2	142		3	5	2	1		11
Botanist,			2	1			3			1				1
Brass Finisher, Founder (Employer),			3				3							
,, (Workman),		2	7	3	1		13							
Brewer, Distiller, Maltster (Employer)			7	7	3		17							
,, (Workman),		2	12	9	2		25							
,, (Drayman),			1				1							
Bricklayer, Mason,		26	122	66	22	1	237							
Brushmaker (Employer),			3	1	1		5				1			1
Builder,		8	75	64	19	4	170							
Butcher (Employer),			27	24	5		56			5	3			8
,, (Workman, Assistant),		16	68	15	4	1	104		1	2				3
Butter Factor,			1				1							
Cab, Car—Driver, Owner; Carrier,	1	27	287	214	63	3	595			2	2			4
Cabinet Maker (Employer),			2	3	3		8			1	1			2
,, (Workman)		7	16	7	3		33							
Caretaker,		1	3	17	15		36			4	14	10		28
Carpenter,	4	89	308	148	36	1	588							
Carpet Manufacturer (Workman),			5	5			10							
Carver and Gilder (Employer),			3				3							
,, (Workman),		2	5	2			9							
Cattle Dealer,			3	8	5		16							
Cellarman—Woman,		1	7		1		9			1				1
Chandler (Employer),			2	1	2		5				1			1
,, (Work—Man, Woman),	1	1	3		1		6			2				2
Charwoman									5	79	92	40	2	218
Chemist and Druggist (Employer),			40	33	12	1	86							
,, (Assistant),		23	90	8	2		123			2				2
Chimney Sweep,		2	14	5	1		22							
China, Earthenware—Dealer (Employer),			1	1			2							
,, (Assistant)		3		1			4				1			1

Printed image digitised by the University of Southampton Library Digitisation Unit

REGISTRATION AREA, exclusive of the CITY OF DUBLIN,—*i.e.*, of the URBAN DISTRICTS of Blackrock, Kingstown, Pembroke, and Rathgar—*continued*

RELATIVES OF THE FOREGOING HAVING NO STATED OCCUPATIONS.														TOTALS			OCCUPATION OR SOCIAL POSITION
CHILDREN [MALES].				CHILDREN [FEMALES]				WIVES.									
Under 5.	5 and under 15	15 and under 20	Total.	Under 5.	5 and under 15.	15 and under 20	Total.	15 and under 20	20 and under 40.	40 and under 60	60 and under 80	80 and upwards	Total	TOTAL MALES	TOTAL FEMALES	GRAND TOTAL.	
.	.	.	.	.			.	.	.	3	.	.	3	6	7	13	Author, Authoress
.	1	.	1	.	.	.	.	.	3	.	.	.	3	3	3	6	Bacon Curer (Workman)
.	.	.	.	.	3	.	3	.	1	1	3	.	5	10	8	18	Bailiff
4	8	3	15	2	4	1	7	.	5	6	2	.	13	32	20	52	Baker (Employer)
.	4	.	4	3	1		4	.	3	8	1	.	12	36	17	53	,, (Assistant)
10	26	2	38	11	24	4	39	.	13	12	2	.	27	97	66	163	,, (Workman)
1	3	.	4	.	1	.	1	.	.	.	.		.	6	11	17	Barman, Barmaid
15	17	6	38	17	14	11	42	.	32	23	13		68	154	110	264	Barrister
1			1	1		.	1		1	.			1	2	19	21	Basket Maker (Work-Man, Woman)
.	.	.	.	.	1		1	.	.	.	.		.	2	4	6	Bath, Laundry—Keeper (Employer)
2			2	1	1	.	2	.	1	1	.		2	10	6	16	,, (Assistant).
.	.		.				.	.	.	1	.		1	8	1	9	Billiard Marker
.	1		1	.	1	.	1		1	.	.		1	2	2	4	Bill Poster.
.	.		.	.		.	.	.	.	.	.	.	.	4	.	4	Bird Preserver, Naturalist.
16	26	1	43	13	32	6	51	.	23	10	4		37	128	88	216	Blacksmith
6	4		10	7	13	2	22	.	6	4	1	.	11	36	33	69	Boat, Barge—Man
.	.		.	.	.	.	.		.	.	.			2	.	2	Bog Oak Carver (Workman)
2	6	.	8	1	1	1	3	.	2	3	.	.	5	24	8	32	Boiler Maker (Workman)
1	1		2		.		.		2		.		2	5	3	8	Bookbinder (Employer)
2	9	.	11	3	11	2	16	.	5	3	1	.	9	27	47	74	,, (Work—Man, Woman)
4	12	1	17	2	11	5	18		10	5	1		16	56	55	111	Bookseller, Stationer (Employer)
5	7		12	2	7	1	10		5	1	.	.	6	57	71	128	,, (Assistant)
7	15	3	25	7	13	4	29		9	14	1	1	25	65	57	122	Boot and Shoe—Maker, Dealer, (Employer)
17	34	2	53	12	24	6	42		22	30	4	.	56	195	109	304	,, Work—Man Woman)
1	1	.	2	.	3	.	3		1	1	.		2	5	6	11	Botanist
.		.	.	1		.	1		1	.	.	.	1	3	2	5	Brass Finisher, Founder (Employer)
2		.	2	2	3		5		3	2			5	15	10	25	,, (Workman)
3	11	3	17	4	7	2	13		5	6	2	.	13	34	26	60	Brewer Distiller, Maltster (Employer)
2	7	1	10	3	10	6	19		6	7	.		13	35	32	67	,, (Workman)
.			.	.	.	.	.	.	.	.	.	.	.	1	.	1	,, (Drayman)
42	85	9	136	51	63	10	124		57	26	7		90	373	214	587	Bricklayer, Mason.
1	2	.	3	1	.	.	1		1	1	1		3	8	5	13	Brushmaker (Employer)
37	62	13	112	34	73	22	129		45	46	5		96	282	225	507	Builder
13	28	3	44	18	21	4	43		22	8	2		32	100	83	183	Butcher (Employer).
20	25	3	48	19	23	3	45		22	8			30	152	78	230	,, (Workman, Assistant)
.	.	.	.	.	.	.	.		.	.			.	1	.	1	Butter Factor
104	190	23	317	112	188	40	340	1	165	126	18		310	912	654	1,566	Cab, Car—Driver, Owner, Carrier
1	5	1	7	.	2	.	2		1	4	1		6	15	10	25	Cabinet Maker (Employer)
4	2	.	6	2	10	.	12	.	6	5	.	.	11	39	23	62	,, (Workman)
2	10	2	14	1	8	2	11	.	3	10	5	.	18	50	57	107	Caretaker
113	139	18	270	79	163	31	273	2	138	82	12	.	234	858	507	1 365	Carpenter.
	7	1	8	3	5	3	11	.	2	3	.	.	5	18	16	34	Carpet Manufacturer (Workman)
3	1		4	1	3	.	4	.	2	.	.	.	2	7	6	13	Carver and Gilder (Employer)
1	1	.	2	1	1	1	3	.	2	1	.		3	11	6	17	,, (Workman)
3	6		9	5	10	1	10		4	2	1	.	7	25	23	48	Cattle Dealer
1			1	2	1	.	3	.	2	1	.		3	10	7	17	Cellarman—Woman
1	.	.	1	1	.	.	1	.	1	3	.	.	4	6	6	12	Chandler (Employer).
1	1	.	2	1	.	.	1		1	.			1	8	4	12	,, (Work—Man, Woman)
13	42	2	57	18	51	8	77			.		.	.	57	300	357	Charwoman
11	21	4	36	6	16	6	30		23	20	5	.	48	122	78	200	Chemist and Druggist (Employer)
7	12	1	20	6	7	2	15		15	4	.	.	19	143	36	179	,, (Assistant)
7	8	1	16	11	9	3	23		12	4			16	38	39	77	Chimney Sweep.
2	1	.	3	3	2	.	5	.	1	1	.	.	2	5	7	12	China, Earthenware—Dealer, (Employer)
1	.	1	2	.	2	1	3	.	.	1	.		1	6	5	11	,, (Assistant)

Printed image digitised by the University of Southampton Library Digitisation Unit

TABLE 93.—Showing, by AGES and SEXES, the OCCUPATIONS or SOCIAL POSITION, in 1901, of the INHABITANTS of the DUBLIN and Rathmines

OCCUPATION OR SOCIAL POSITION.	PERSONS HAVING STATED OCCUPATIONS.													
	MALES.							FEMALES.						
	Under 15.	15 and under 20.	20 and under 40.	40 and under 60	60 and under 80.	80 and upwards	Total.	Under 15	15 and under 20.	20 and under 40.	40 and under 60	60 and under 80.	80 and upwards.	Total
Civil Engineer,			44	33	22	2	101							
Clergyman,			91	94	54	9	248							
Clerk (Bank)		27	134	134	46	2	393							
Clerk (Civil Service),	1	54	319	311	120	9	814		18	47	13			78
(Commercial and General),	18	317	1,237	312	79	2	1,969	1	89	301	17	1		409
(Law),		36	138	52	16	2	244			3	1			4
Coach, Car, Tram Car, Bicycle—Maker, (Employer)		3	16	4	1		24							
,, (Work—Man, Woman),	1	20	52	18	3		94				1			1
Coal Merchant,			3	14	5		27							
Coalporter,	1	15	108	34	6		164							
Collector,			8	1	1		10					1		1
Comb Maker,				1			1							
Commercial Assistant,		2	1				3							
Commercial Traveller,		3	223	137	27	1	391							
Confectioner (Employer),			6	9	3		18			15	6	7		28
,, (Assistant)		1	8		1		10		21	51	3	2		77
Contractor,			10	11	5	1	27							
Cook (not Domestic),		1	9	6			16		1	7	10	3		21
Cooper (Employer),			1	2			3							
,, (Workman),			3	6	1		10							
Coppersmith,		2		1			3							
Cork Cutter (Employer),				2			2							
Cutler, Surgical Instrument Maker (Employer),		1	2	2			5			1				1
,, (Workman),	1		3	1	1		6							
Dairykeeper, Milkseller (Employer),			26	27	7	2	62			4	7	3		19
,, (Work—Man, Woman),	8	28	49	27	11		123		4	11	5	1		21
Dealer (undefined),			6	7	4		17		1	7	5	4		17
Dentist,			14	11	2		27							
(Assistant),	1	7	13	1			22							
Draper (Employer),		1	48	48	21		118		3	17	10			30
,, (Assistant),	2	39	107	29	6	1	184	1	49	98	3	1		152
Dyer,	1	2	3	1	1	1	9		1	2	1			4
Electrician,	1	12	40	8			61							
Engine Driver,		2	38	25	7		72							
Engineer,	1	27	98	36	16		178							
Engine and Machine Maker,	1	18	49	27	1		96							
Engraver,		2	3		1		6							
Factory Worker (undefined),		4	22	14	1		41	1	25	26	12	4	1	69
Fancy Goods Dealer,		1	4				5		2	3	3			8
Farmer,		1	29	34	33	5	102			1	4	2		7
Fire Brigade,			11	1			12							
Fireman, Stoker,		3	31	9	2		45							
Fireworks Maker (Workman),			1				1							
Finance Agent, Stockbroker,		4	51	26	12		93							
Fisherman,	6	13	81	66	23	2	191							
Fishmonger (Employer),			3	1			4			1	1	1		3
,, (Assistant Hawker),		4	12	3			19			4	6	5	1	16
French Polisher, Varnisher, &c.,			1	1			2		5	3	2			10
Fruiterer			12	8	2		22	1	4	10	6	3		24
Fruit Stall Keeper,										1	1			2
Furniture Dealer,			7	10	2	1	20							
Furrier (Employer),			1	1			2							
Gardener,	4	50	301	286	113	4	758				3			3
Gas Fitter, Plumber (Employer)		1	10	7	1		19							
,, (Workman)	2	41	97	20	5		165							

Printed image digitised by the University of Southampton Library Digitisation Unit

REGISTRATION AREA, exclusive of the CITY of DUBLIN,—*i.e.*, of the Urban Districts of Blackrock, Kingstown, Pembroke, and Rathgar—*continued*

RELATIVES OF THE FOREGOING HAVING NO STATED OCCUPATIONS.														TOTALS.			OCCUPATION OR SOCIAL POSITION
CHILDREN [MALES].				CHILDREN [FEMALES].				WIVES.									
Under 5	5 and under 15.	15 and under 20.	Total.	Under 5	5 and under 15.	15 and under 20.	Total	15 and under 20.	20 and under 40.	40 and under 60	60 and under 80.	80 and upwards	Total	TOTAL MALES	TOTAL FEMALES.	GRAND TOTAL.	
8	18	5	31	9	18	8	33	.	29	20	7	.	56	132	89	221	Civil Engineer.
14	25	5	44	7	19	15	41		21	30	22	1	74	292	115	407	Clergyman
29	47	15	91	15	50	28	93	.	55	62	14		131	484	224	708	Clerk (Bank).
118	216	35	369	107	225	81	413		192	205	36		433	1,183	924	2,107	Clerk (Civil Service)
158	235	24	417	171	233	54	458	1	304	163	18	.	486	2,377	1,353	3,730	,, (Commercial and General)
26	51	8	85	35	48	9	90	1	55	31	3	.	90	329	184	513	,, (Law)
2	4	.	6	4	7	4	15	.	7	3	1	.	11	30	26	56	Coach, Car, Tram Car, Bicycle—Maker (Employer)
13	9	1	23	13	11	3	27	.	13	9	1	.	23	117	51	168	,, (Work—Man, woman)
10	21	5	36	2	11	6	19	.	5	12	1	.	18	63	37	100	Coal Merchant
36	36	1	72	34	60	5	99	1	57	17	3	.	78	236	177	413	Coalporter
2	2	.	4	1	2	1	4	.	3	1	1	.	5	14	10	24	Collector
.	.	.	.	.	.	.	.	.	.	1	.	.	1	1	1	2	Comb Maker.
.	.	.	.	1	.	.	1	.	1	.	.	.	1	3	2	5	Commercial Assistant
84	104	13	201	60	134	39	233	.	128	72	12	.	212	592	445	1,037	Commercial Traveller
5	8	1	14	4	10	4	18	.	6	8	.	.	14	32	60	92	Confectioner (Employer)
2	1	.	3	2	1	.	3	.	1	.	.	.	1	13	81	94	,, (Assistant).
8	18	3	25	11	7	2	20	.	9	5	.	.	14	52	34	86	Contractor
.	7	1	8	3	7	5	15	.	5	3	.	.	8	24	44	68	Cook (not Domestic)
2	1	.	3	.	1	1	2	.	1	.	.	.	1	6	3	9	Cooper (Employer)
2	3	.	5	2	7	.	9	.	2	4	.	.	8	15	15	30	,, (Workman)
.	.	.	.	.	.	.	.	.	.	.	.	.	.	3	.	3	Coppersmith.
2	3	1	8	2	1	.	3	.	3	.	.	.	3	8	6	14	Cork Cutter (Employer).
1	.	.	1	1	.	.	1	.	2	.	.	.	2	6	4	10	Cutler, Surgical Instrument Maker (Employer)
3	1	.	4	.	2	.	2	.	2	1	.	.	3	10	5	15	,, (Workman).
12	31	10	53	14	31	8	53	.	15	17	4	.	36	115	108	223	Dairykeeper, Milkseller (Employer)
7	20	5	32	9	19	10	38	.	9	17	2	.	28	155	87	242	,, (Work—Man, Woman).
.	5	1	6	1	2	1	4	.	1	2	3	.	6	23	27	50	Dealer (undefined).
2	7	3	12	2	7	3	12	.	4	6	2	.	12	39	24	63	Dentist
4	1	1	6	2	6	3	11	.	5	.	.	.	5	28	16	44	,, (Assistant).
8	36	7	51	25	26	17	68	.	27	39	7	.	73	169	171	340	Draper (Employer).
11	15	.	26	5	13	8	24	.	17	13	2	.	32	210	208	418	,, (Assistant)
1	3	.	4	1	1	.	2	.	1	1	1	.	3	13	9	22	Dyer
6	6	.	12	11	8	.	19	.	16	4		.	20	73	39	112	Electrician.
12	24	.	36	18	30	7	53	.	18	15	1	.	34	108	87	195	Engine Driver
11	24	8	43	18	23	10	49	.	32	26	5	.	63	221	112	333	Engineer
10	19	1	30	16	22	1	39	.	19	15	1	.	35	126	74	200	Engine and Machine Maker.
1	1	.	2	.	.	1	1	.	1	1	.	.	2	8	3	11	Engraver.
10	18	1	29	17	10	2	29	.	11	4	1	.	16	70	114	184	Factory Worker (undefined)
.	.	.	.	3	1	.	4	.	1	.	.	.	1	5	13	18	Fancy Goods Dealer
9	10	2	21	5	17	7	29	.	7	18	8	2	33	123	69	192	Farmer.
2	1	1	4	.	4	.	4	.	2	1	.	.	3	16	7	23	Fire Brigade.
14	21	2	37	20	14	1	35	.	18	8	.	.	26	82	61	143	Fireman, Stoker.
2	2	1	5	.	1	.	1	.	1	.	.	.	1	6	2	8	Fireworks Maker (Workman)
3	14	5	22	8	11	8	23		17	15	2	.	34	115	57	172	Finance Agent, Stockbroker
32	64	5	101	26	83	12	121		36	42	6	.	84	292	205	497	Fisherman.
3	6	.	9	1	5	2	8	.	3	1	.	.	4	13	15	28	Fishmonger (Employer).
1	3	.	7	3	4	2	9	.	2	1	.	.	3	26	28	54	,, (Assistant, Hawker).
.	.	.	.	.	.	.	.	.	.	.	.	.	.	2	10	12	French Polisher, Varnisher, &c.
8	8	4	16	2	13	1	18	.	7	8	1	.	14	38	54	92	Fruiterer
.	.	.	.	.	.	.	.	.	.	.	.	.	.	.	2	2	Fruit Stall Keeper
7	5	.	12	2	4	2	8	.	8	5	.	.	13	32	21	53	Furniture Dealer.
.	.	.	.	2	.	.	2	.	1	.	.	.	1	2	3	5	Furrier (Employer).
149	203	16	368	144	214	51	409	.	177	179	38	.	394	1,126	806	1,932	Gardener
2	7	.	9	2	4	.	6	.	5	3	.	.	9	28	15	43	Gas Fitter, Plumber (Employer)
28	31	1	60	34	29	2	65	.	34	11	1	.	46	225	111	336	,, (Workman)

Printed image digitised by the University of Southampton Library Digitisation Unit

TABLE 93.—Showing, by AGES and SEXES, the OCCUPATIONS or SOCIAL POSITION, in 1901, of the INHABITANTS of the DUBLIN and Rathmines

OCCUPATION OR SOCIAL POSITION.	PERSONS HAVING STATED OCCUPATIONS.													
	MALES.							FEMALES.						
	Under 15.	15 and under 20.	20 and under 40.	40 and under 60	60 and under 80	80 and upwards.	Total.	Under 15.	15 and under 20.	20 and under 40.	40 and under 60.	60 and under 80	80 and upwards.	Total.
Gentleman, Gentlewoman (1),	.	.	105	146	119	21	391	.	.	1,639	1,175	1,058	190	4,062
" " (2),	.	.	87	92	77	14	250	.	.	1,635	1,223	1,078	108	4,004
Glassblower, Bottle Maker,	6	31	98	41	3	.	179	.	1	.	.	.	.	1
Glazier, Painter, Paper Hanger (Employer),	1	2	15	11	4	.	33	.	.	.	.	.	.	.
" (Workman),	1	30	139	72	13	.	255	.	.	.	.	.	.	.
Grocer, Vintner,	.	.	115	128	44	3	290	.	.	11	20	5	1	37
Grocer's Assistant,	3	134	235	10	1	.	383	.	6	16	1	.	.	23
Gun Manufacturer (Employer),	.	.	3	1	.	.	4	.	.	.	.	.	.	.
" (Workman),	.	.	.	.	1	.	1	.	.	.	.	.	.	.
Hairdresser, Perfumer,	1	9	30	5	4	.	49	.	.	.	.	.	.	.
Hardware Dealer, Ironmonger (Employer),	.	.	34	24	6	.	64	.	.	5	1	1	.	7
" (Assistant),	.	16	51	13	1	.	83	.	3	5	2	.	.	10
Hatter (Employer),	.	.	2	6	.	.	8	.	.	.	.	.	.	.
" (Work—Man, Woman),	.	.	4	2	.	.	6	.	.	1	1	.	.	2
Horse Dealer,	.	1	5	.	2	.	8	.	.	.	.	.	.	.
Horse Trainer,	.	.	2	1	.	.	3	.	.	.	.	.	.	.
Hosier, Haberdasher Glover,	.	1	4	6	2	.	13	.	.	5	3	2	.	10
Hospital—Nurse, Attendant,	.	.	7	2	1	.	10	.	.	154	35	4	1	194
Hotel Keeper,	.	.	5	3	6	1	15	.	2	3	2	1	.	8
House Steward, House Keeper,	.	.	3	4	1	.	8	.	14	282	222	77	3	598
Huckster,	.	1	.	8	.	.	6	.	.	3	1	1	.	5
Indiarubber, Waterproof Goods—Maker (Employer),	.	.	.	1	.	.	3	.	.	.	.	.	.	.
" (Assistant),	.	.	.	.	.	.	2	.	.	.	.	.	.	.
Jeweller, Goldsmith, Silversmith (Employer),	.	.	8	7	9	.	24	.	.	.	.	.	.	.
" (Workman),	.	1	11	6	3	.	21	.	.	.	.	.	.	.
" (Assistant),	.	3	10	5	1	.	19	.	1	1	.	.	.	.
Journalist, Reporter,	.	.	26	26	4	.	56	.	.	6	2	1	.	.
Labourer,	24	268	1,334	665	161	10	2,462	.	1	5	2	1	.	9
Laundress,	.	.	.	.	.	.	.	5	78	336	291	82	.	792
Leather—Cutter, Dresser,	.	.	2	1	1	.	4	.	.	.	.	.	.	.
Letter Carrier, Postman,	.	16	76	12	.	.	104	.	.	.	.	.	.	.
Librarian,	.	3	8	10	.	.	21	.	.	.	.	.	.	.
Limeburner,	.	.	1	1	.	.	2	.	.	.	.	.	.	.
Locksmith, Bellhanger,	.	.	1	2	.	.	3	.	.	.	.	.	.	.
Lodging, Boarding House—Keeper	.	.	1	5	2	.	8	.	.	34	63	33	1	131
Machinist,	.	3	8	4	.	.	15	.	5	16	3	1	1	26
Manager (undefined),	.	1	70	73	22	.	166	.	.	17	8	1	.	26
Marble Worker (Employer),	.	.	.	1	.	.	1	.	.	.	.	.	.	.
" (Workman),	.	1	.	2	1	1	5	.	.	.	.	.	.	.
Mechanic (undefined)	.	9	21	5	4	1	40	.	.	.	.	.	.	.
Merchant (1),	.	2	47	76	41	6	172	.	.	.	1	1	.	2
" (2),	.	3	43	71	27	3	147	.	.	3	2	3	.	8
Miller (Employer),	.	.	2	4	2	.	8	.	.	.	.	.	.	.
" (Workman),	.	.	6	4	1	.	11	.	.	.	.	.	.	.
Milliner, Dressmaker (Employer),	.	.	.	1	.	.	1	.	.	6	3	3	.	12
" (Workwoman),	.	.	.	.	.	.	.	18	279	790	192	48	.	1,327
Mineral Water Manufacturer (Employer),	.	.	1	2	.	.	3	.	.	.	.	.	.	.
Missionary, Scripture Reader,	.	1	7	4	4	.	16	.	.	9	5	.	.	14
Monk, Nun,	.	.	24	24	14	2	64	.	11	253	163	61	3	511
Moulder,	.	.	2	2	1	.	5	.	.	.	1	2	.	3
Music—Seller, Publisher (Employer	.	1	.	1	1	.	3	.	.	.	.	2	.	2
Musical Instrument Maker,	.	.	2	1	.	.	3	.	.	.	.	.	.	.
Musician, Music Teacher,	.	5	39	21	5	.	70	.	9	116	36	7	.	168
" (Itinerant),	.	.	1	4	1	.	6	1	.	3	1	.	.	5
Nailor	.	.	.	.	1	.	1	.	.	.	.	.	.	.

Printed image digitised by the University of Southampton Library Digitisation Unit

REGISTRATION AREA, exclusive of the City of Dublin—*i.e.*, of the Urban Districts of Blackrock, Kingstown, Pembroke, and Rathgar.—*continued*

RELATIVES OF THE FOREGOING HAVING NO STATED OCCUPATIONS.														TOTALS			OCCUPATION OR SOCIAL POSITION.
CHILDREN [MALES].				CHILDREN [FEMALES]				WIVES.									
Under 5	5 and under 15.	15 and under 20.	Total.	Under 5.	5 and under 15.	15 and under 20	Total	15 and under 20.	20 and under 40.	40 and under 60.	60 and under 80.	80 and upwards	Total.	TOTAL MALES	TOTAL FEMALES	GRAND TOTAL.	
78	302	106	486	115	369	267	651	.	55	69	26	.	150	877	4,863	5,740	Gentleman, Gentlewoman (1)
101	383	246	732	93	499	311	903	.	26	31	13	.	70	982	5,067	6,049	,, ,, (2)
66	74	3	143	44	86	23	153	1	77	27	3	.	108	322	262	584	Glassblower, Bottle Maker
9	20	1	30	11	9	5	25	.	13	6	3	.	22	63	47	110	Glazier, Painter, Paper Hanger (Employer)
32	66	1	99	54	59	12	125	.	75	31	6	.	112	354	237	591	,, (Workman)
50	89	25	164	54	94	35	183	.	82	67	10	.	159	454	379	833	Grocer, Vintner
2	4	.	6	1	3	.	4	.	2	2	.	.	4	389	31	420	Grocer's Assistant
3		.	3	3	.	.	3	.	3	.	.	.	3	7	6	13	Gun Manufacturer (Employer)
			.		.	.		.	.	.	.	.	.	1	.	1	,, (Workman)
8	6	1	15	6	13	2	23	.	8	5	1	.	14	64	37	101	Hairdresser, Perfumer
14	14		28	9	21	5	35	.	23	13	2	.	38	92	80	172	Hardware Dealer, Ironmonger (Employer)
7	12	3	22	5	11	3	19	.	6	7	.	.	13	105	42	147	,, (Assistant)
1	4	1	6	1	4	1	6	.	2	5	.	.	7	14	13	27	Hatter (Employer)
.	1	.	1	.	1	1	2	.	3	2	.	.	5	7	9	16	,, (Work—Man, Woman)
1	.	.	1	.	.	.	.	.	2	2	.	.	4	9	4	13	Horse Dealer
1	1	.	2	.	1	.	1	.	1	1	.	.	2	5	3	8	Horse Trainer
	3	1	4	1	3	4	8	.	2	2	.	.	4	17	22	39	Hosier, Haberdasher, Glover
1	5	1	7	4	2	2	8	.	2	.	.	.	2	17	204	221	Hospital—Nurse, Attendant
2	3	1	6	3	4	3	10	.	3	5	1	.	9	21	27	48	Hotel Keeper
19	45	6	70	21	44	13	78	.	2	2	.	.	4	78	680	758	House Steward, House Keeper
1	1	.	2	1	.	1	2	.	.	2	2	.	4	8	11	19	Huckster
.	.	.	.	.	.		.	.	.	.	.	.	.	3	.	3	Indarubber, Waterproof Goods—Maker.
																	,, (Employer)
.	.	.	.	.	.	.	.	.	1	.	.	.	1	2	1	3	,, (Assistant)
3	2	3	8	6	9	4	19	.	7	3	4	.	14	32	33	65	Jeweller, Goldsmith, Silversmith (Employer)
7	5	.	12	2	3	3	8	.	9	2	.	.	11	33	19	52	,, (Workman),
.	1	.	1	1	2	1	4	.	2	1	.	.	3	20	9	29	,, (Assistant)
5	29	1	35	8	15	4	27	.	22	11	2	.	35	91	71	162	Journalist, Reporter
456	688	39	1,183	483	707	96	1,286	5	605	344	51	1	1,006	3,645	2,301	5,946	Labourer
13	40	4	57	17	49	15	81	.	.	.	.	.	.	57	873	930	Laundress
1	1	.	2	2		.	2	.	2	.	.	.	2	6	4	10	Leather—Cutter, Dresser
27	33	.	60	27	30	5	62		31	7	.	.	38	164	100	264	Letter Carrier Postman,
2	5	.	7	1	4	2	7	.	3	4	.	.	7	28	14	42	Librarian
2	2	.	4	1	5	1	7	.	2	.	.	.	2	6	9	15	Limeburner
1	1	1	3		1	.	1	.	1	2	.	.	3	6	4	10	Locksmith, Bellhanger
5	9	3	17	2	14	10	26	.	2	3	.	.	5	25	162	187	Lodging, Boarding House—Keeper
1	4	1	6	1	2	1	4	.	.	4	.	.	4	21	34	55	Machinist.
33	79	12	124	35	62	19	116	.	54	54	6	.	114	290	256	546	Manager (undefined)
		.	.		.	.	.	.	.	.	.	.	.	1		1	Marble Worker (Employer)
	1	1	2	.	.	.	.	.	.	2	.	.	2	7	2	9	,, (Workman)
3	8	1	12	6	14	3	23	.	10	4	1	.	15	52	38	90	Mechanic (Undefined)
10	38	20	74	15	56	20	91		37	56	11	.	104	246	197	443	Merchant (1)
17	48	9	74	19	59	27	105	.	37	39	9	1	86	221	199	420	,, (2)
3	2	.	5	3	6	.	9	.	3	4	.	.	7	13	16	29	Miller (Employer)
2	3	.	5	1	3	1	5	.	2	2	.	.	4	16	9	25	,, (Workman)
	1	.	1	3	1	1	5	.	.	1	.	.	1	2	16	20	Milliner, Dressmaker (Employer)
16	24	4	44	10	25	6	41	.	.	.	.	.	.	44	1,368	1,412	,, (Workwoman)
	2	2	4	1	2	.	3		2	.	.	.	2	7	5	12	Mineral Water Manufacturer (Employer)
4	3	.	7	3	2	.	5	.	4	2	2	.	8	23	27	50	Missionary, Scripture Reader
.	.	.	.	.	.	.	.	.	.	.	.	.	.	64	511	575	Monk, Nun
1	3	.	4	1	1	.	2	.	.	2	.	.	2	9	7	16	Moulder.
.	1	.	1		.	1	1	.	1	2	.	.	3	4	6	10	Music—Seller, Publisher (Employer).
		.	.		.	.	.	.	.	.	.	.	.	3	.	3	Musical Instrument Maker.
13	26	4	43	12	20	8	40		21	14	2	.	37	113	245	358	Musician, Music Teacher.
4	4	.	8	3	5	.	8	.	4	1	.	.	5	14	18	32	,, (Itinerant).
.	.	.	.	.	.	.		.	.	.	1	.	1	1	1	2	Nailor.

Printed image digitised by the University of Southampton Library Digitisation Unit

TABLE 93.—Showing, by AGES and SEXES, the OCCUPATIONS or SOCIAL POSITION, in 1901, of the INHABITANTS of the DUBLIN and Rathmines

OCCUPATION OR SOCIAL POSITION.	PERSONS HAVING STATED OCCUPATIONS.													
	MALES							FEMALES.						
	Under 15.	15 and under 20.	20 and under 40.	40 and under 60.	60 and under 80.	80 and upwards	Total.	Under 15.	15 and under 20.	20 and under 40.	40 and under 60.	80 and under 80.	80 and upwards.	Total
Newsvendor,	1	.	1	6	4	.	12	.	.	7	4	3	.	14
Nursetender, Midwife, Monthly Nurse,	.	.	.	.	.	.	.	.	1	58	65	22	1	147
Old Clothes—Dealer, Cleaner,	.	.	.	.		.	.	.	.	.	.	1	.	1
Optician,	.	.	5	3	2	.	10	.	.	.	.	.	.	.
Paper—Worker and Dealer in (Emp.),	.	.	3	4	2	.	9	.	.	.	.	.	.	
" (Work—Man, Woman),	.	3	3	2	1	.	9	.	4	1	.		.	5
Paviour, Road Labourer,	.	1	3	6	3	.	13	.	.	.	.	.	.	.
Pawnbroker (Employer),	.	.	5	5	.	.	10	.	.	1	1	1	.	3
" (Assistant),	.	4	13	.	1	.	18	.	.	.	.	.	.	.
Pensioner (Army, Navy, Police),	.	.	5	71	79	5	160	.	.	.	.	.	.	.
" (undefined)	.	.	2	10	22	4	38	.	.	.	.	.	.	.
Photographer,	.	4	24	6	5	.	39	.	8	15	.	.	.	23
Physician, Surgeon, General Practitioner,	.	.	55	59	30	5	149	.	.	.	.	.		.
Piano Tuner,	.	3	4	1	.	.	6	.	.	.	.	.	.	
Plasterer,	.	10	45	23	5	.	83	.	.	.	.	.	.	.
Police (Officers)	.	.	3	20	11	3	37	.	.	.	.	.	.	.
" (Men)	.	.	182	55	3	.	240	.	.	.	.	.	.	
Porter, Messenger,	132	245	158	79	13	2	629	2	1	2	2	.	.	7
Poulterer (Employer),	.	.	9	5	1	.	15	.	.	1	2	.	.	3
" (Work—Man, Woman),	.	7	15	2	1	.	25	.	.	.	.	1	.	1
Printer, Lithographer (Employer),	.	1	17	7	2	.	27	.	.	2	.	.	.	2
" (Work—Man, Woman),	1	16	94	28	11	.	150	.	1	4	.	.	.	5
Prison Officer,	.	.	.	4	6	.	10	.	.	.	.	.	.	.
Provision Dealer, &c.,	2	14	57	24	3	1	101	.	3	7	9	3	.	22
Quarryman,	.	.	1	.	1	.	2	.		.		.		.
Railway Guard, Stationmaster,		.	18	22	4	.	44	.	.	.	.	.	.	.
" Pointsman, Gatekeeper, Porter,		14	93	32	7	.	146	.	.	.	.	.		.
Road Contractor (Employer),		.	2	1	1	.	4	.	.	.	.	.		
" (Workman),		.	.	1	.	.	1	.	.	.	.			
Rope, Twine—Maker (Employer),	.	.	.	1	.	.	1	.	.	.		.		
" (Work—Man, Woman),	.		4	3	3	.	10	.	1	.	.	.		1
Royal Navy, Royal Marines—Men of	.	5	19	7	1	.	32	.	.	.	.		.	
Saddler, Harness Maker (Employer),	.	.	5	2	1	.	6	.	.	.	.		.	
" (Workman),	.	3	20	6	2	.	31	.		.	.		.	
Sail Maker,	.	1	2	1	.	.	4	.	.	.	.	.	.	
Salesmaster,			4	2	2	.	8	.	.	.	.	.	.	
Sculptor,	.	2	3	3	1	.	9	.		.				
Sea Captain,	.	.	17	18	6	.	41	.	.	.	.			.
Seafaring Persons (except Royal Navy)	1	36	235	144	38	.	454	.		2	.	1		3
Seamstress,	.	.	.	.	.	.	.	3	25	102	98	27	2	257
Secretary to Public Company, &c.,	.	.	27	41	10	3	61	.	.	1	1	.		2
Seedsman, Florist, Nursery—Man, Woman,	1	2	14	14	5	.	36	.	2	7	4	1		14
Servant,	3	49	235	106	41	.	434	77	1,554	5,995	1,332	333	19	9,310
Sexton, Sextoness,	.	.	6	11	3	.	20	.	.	1	4		.	5
Ship Carpenter,	1	4	27	17	11	.	60	.	.	.	.	.		
Shopkeeper unspecified (Employer), (1)	.	.	9	4	4	.	17	.	.	3	10	3	1	17
" " (2)	.	.	12	13	6	1	32	.	2	30	39	18	.	89
" (Assistant).	4	50	86	5	.	.	145	3	83	196	20	4		306
Slater, Tiler,	.	1	10	13	3	.	27	.	.	.	.	.	.	
Smith,	.	11	21	10	2	.	44	.			.	.		
Soap Boiler (Employer),	.	.	1	.	2	.	3	.	.	.	.			
Soldier (Non Commissioned Officer)	.	1	110	6	1	.	118	.	.	.	.	.	.	
" (Rank and File).	12	503	722	13	6	.	1,256	.	.	.	.	.	.	
Solicitor,	.	.	173	111	45	6	335	.	.	.	.	.		

Printed image digitised by the University of Southampton Library Digitisation Unit

REGISTRATION AREA, exclusive of the City of Dublin,—*i.e.*, of the Urban Districts of Blackrock, Kingstown, Pembroke, and Rathgar—*continued.*

RELATIVES OF THE FOREGOING HAVING NO STATED OCCUPATIONS.														TOTALS.			OCCUPATION OR SOCIAL POSITION.
CHILDREN [MALES].				CHILDREN [FEMALES].				WIVES.									
Under 5.	5 and under 15.	15 and under 20	Total	Under 5	5 and under 15.	15 and under 20	Total.	15 and under 20.	20 and under 40.	40 and under 60	60 and under 80	80 and upwards	Total	TOTAL MALES	TOTAL FEMALES.	GRAND TOTAL	
.	1	.	1	.	5	1	6	.	1	2	.	.	3	13	23	36	Newsvendor.
4	5	.	9	8	7	2	17	.	.	.	.	.	.	9	164	173	Nursetender, Midwife, Monthly Nurse.
.	.	.	.	.	.	.	.	.	.	.	.	.	.	.	1	1	Old Clothes—Dealer, Cleaner.
3	.	2	5	1	2	1	4	.	2	2	.	.	4	15	8	23	Optician.
2	4	3	9	3	6	3	12	.	4	3	1	.	8	18	20	38	Paper—Worker and Dealer in (Emp.).
.	1	.	1	2	1	1	4	.	1	2	1	.	4	10	13	23	,, (Work—Man, Woman).
5	10	2	17	4	6	2	12	.	4	8	.	.	10	30	22	52	Paviour, Road Labourer.
7	6	.	13	5	6	1	12	.	5	1	.	.	6	23	21	44	Pawnbroker (Employer).
.	1	.	1	.	1	1	2	.	.	1	.	.	1	19	3	22	,, (Assistant).
16	41	10	67	18	57	14	89	.	22	54	20	1	97	227	186	413	Pensioner (Army, Navy, Police).
2	9	2	13	.	9	4	13	.	1	12	6	2	21	51	34	85	,, (undefined).
5	4	1	10	3	6	4	13	.	7	7	1	.	15	49	51	100	Photographer
11	30	7	48	16	27	17	60	.	31	33	9	2	75	197	135	332	Physician, Surgeon, General Practitioner.
.	1	.	1	1	2	.	3	.	3	.	.	.	3	9	6	15	Piano Tuner.
19	23	4	46	11	25	5	41	.	23	12	2	.	37	129	78	207	Plasterer.
8	16	5	27	3	18	3	25	.	8	19	2	.	29	64	54	118	Police (Officers).
47	69	2	118	54	83	12	149	.	79	18	1	.	98	358	247	605	,, (Men).
43	73	8	124	45	56	13	114	.	68	34	2	.	104	753	225	978	Porter, Messenger.
8	16	.	24	6	7	1	14	.	9	.	1	.	10	39	27	66	Poulterer (Employer).
.	4	2	6	.	4	3	7	.	.	3	.	.	3	31	11	42	,, (Work—Man, Woman).
10	7	1	18	7	8	2	17	.	9	7	.	.	16	45	35	80	Printer, Lithographer (Employer).
20	36	4	60	18	32	7	57	.	35	16	1	.	52	210	114	324	,, (Work—Man, Woman).
2	4	.	6	.	.	2	2	.	2	3	2	.	7	16	9	25	Prison Officer.
5	12	3	20	5	14	4	23	.	14	15	.	.	29	121	74	195	Provision Dealer, &c.
.	.	.	.	.	.	.	.	.	.	1	.	.	1	2	1	3	Quarryman.
12	18	2	32	13	27	5	45	.	13	14	3	.	30	76	75	151	Railway Guard, Stationmaster.
47	46	1	94	33	42	15	90	.	45	15	1	.	61	240	151	391	,, Pointsman, Gatekeeper, Porter, &c.
.	1	.	1	1	2	1	4	.	2	.	.	.	2	5	6	11	Road Contractor (Employer).
.	3	.	3	2	2	1	5	.	.	1	.	.	1	4	6	10	,, (Workman).
.	.	.	.	.	.	.	.	.	.	1	.	.	1	1	1	2	Rope, Twine—Maker (Employer).
2	2	.	4	1	3	.	4	.	.	2	.	.	2	14	7	21	,, (Work—Man, Woman).
4	10	1	15	7	9	.	16	.	10	5	.	.	15	47	31	78	Royal Navy, Royal Marines—Men of.
1	3	.	4	2	2	1	5	.	5	1	1	.	7	12	12	24	Saddler, Harness Maker (Employer).
3	2	1	6	1	5	.	6	.	3	3	.	.	6	37	12	49	,, (Workman).
.	.	.	.	.	.	.	.	.	.	.	.	.	.	4	.	4	Sail Maker.
.	2	.	2	1	1	.	2	.	1	2	.	.	3	10	5	15	Salesmaster.
1	4	.	5	1	2	1	4	.	2	2	.	.	4	14	8	22	Sculptor.
2	9	3	14	2	6	1	9	.	3	5	2	.	10	55	19	74	Sea Captain.
73	133	14	220	78	139	32	249	.	101	67	10	.	178	674	430	1,104	Seafaring Persons (except Royal Navy).
2	13	1	16	2	6	1	9	.	.	.	.	.	.	16	266	282	Seamstress.
11	29	11	51	16	33	8	57	.	19	32	2	.	53	132	112	244	Secretary to Public Company, &c.
8	12	1	21	5	14	2	21	.	9	13	1	.	23	57	58	115	Seedsman, Florist; Nursery—Man, Woman.
72	102	7	181	63	113	25	201	.	76	42	9	.	127	615	9,638	10,253	Servant.
4	3	1	8	2	12	5	19	.	5	8	1	.	14	28	38	66	Sexton, Sextoness.
14	21	1	36	8	29	6	43	.	11	17	5	.	33	96	76	172	Ship Carpenter.
3	9	1	13	8	4	1	13	.	8	.	1	.	9	30	39	69	Shopkeeper unspecified (Employer), (1)
2	17	1	20	6	18	10	34	.	7	8	.	.	15	52	138	190	,, (2)
3	1	.	4	1	4	1	6	.	3	1	1	.	5	149	317	466	,, (Assistant).
3	5	.	8	10	18	2	30	.	10	7	.	.	17	35	47	82	Slater, Tiler.
4	10	.	14	3	14	2	19	.	8	3	.	.	11	58	30	66	Smith
.	.	1	1	.	1	.	1	.	.	2	.	.	2	4	3	7	Soap Boiler (Employer).
27	15	.	42	23	12	.	35	.	38	3	1	.	42	160	77	237	Soldier (Non Commissioned Officer).
34	32	2	68	42	32	4	78	1	65	10	1	.	77	1,324	155	1,479	,, (Rank and File).
49	66	22	137	37	73	39	149	.	104	61	18	.	183	472	332	804	Solicitor.

Printed image digitised by the University of Southampton Library Digitisation Unit

TABLE 93.—Showing, by AGES and SEXES, the OCCUPATIONS or SOCIAL POSITION, in 1901, of the INHABITANTS of the DUBLIN and Rathmines

OCCUPATION OR SOCIAL POSITION	PERSONS HAVING STATED OCCUPATIONS.													
	MALES.							FEMALES.						
	Under 15.	15 and under 20.	20 and under 40.	40 and under 60.	60 and under 80	80 and upwards.	Total.	Under 15.	15 and under 20.	20 and under 40.	40 and under 60.	60 and under 80.	80 and upwards	Total
Solicitor's Apprentice,		10	36	.	.	.	46	.	.	.	.	.	.	.
Stableman, Groom,	.	19	66	35	5	.	125	.	.	.	.	.	.	.
Stonecutter,	.	8	26	10	2		46	.	.	.	.	.	.	.
Student,	20	133	439	.	.	.	592	34	50	116	.	.	.	200
Storekeeper, Warehouse — Man, Woman,	.	3	18	16	1	.	38	.	3	3	3	1	.	10
Surveyor,	.	1	6	4	1	.	12	.	.	.	.	.	.	.
Tailor, Tailoress (Employer)	.	2	22	24	8	.	56	.	1	3	1	.	.	5
(Work—Man, Woman)	.	15	77	24	11	2	129	1	15	31	8	5	1	59
Tanner, Currier (Workman)	.	.	1	.		.	1	.	.	.	.	.	.	.
Teacher; School—Master, Mistress,	.	6	120	55	26	1	208	5	73	458	137	36	1	710
Telegraph Messenger,	13	14	.	.	.	.	27	.	.	.	.	.	.	.
Timber Merchant (Employer),	.	.	12	7	.	.	19	.	.	.	.	2	.	2
" (Workman),	.	3	2	.	.	.	5	.	.	.	.	.	.	.
Timekeeper,	.	1	9	5	2	.	17	.	.	.	.	.	.	.
Tin Plate Worker (Work—Man, Woman),	.	.	4	4	3	.	11	.	2	.	.	.	.	2
Tobacconist (Employer)	.	.	9	15	2		26	.	.	2	.	1	.	3
" (Assistant)	.	2	10	3	.	.	15	1	3	3	2	.	.	9
Tool Maker,	.	.	3	2	.		5	.	.	.	.	.	.	.
Tramcar—Conductor, Driver,	.	6	226	47	1		280	.	.	.	.	.	.	.
Trunk, Portmanteau—Maker (Employer)	.	.	.	.	.	.	.	.	.	.	1	.	.	1
(Work—Man, Woman),	.	.	.	2	.		2	.		2	.	.	.	2
Umbrella Maker (Employer),	.	.	.	2			2	.	.	.	.	.	.	.
(Work—Man, Woman),	.	.	.	1	1		2	.	.	.	2	.	.	2
Undertaker,	.	.	1	1	.		2	.		.	.	.	.	.
Upholsterer (Employer),	.	1	1	5	2	.	9	.	.	.	.	.	.	.
(Work—Man, Woman),	.	8	12	6	1	.	27	.	4	4	2	2	.	12
Valuer, Appraiser	.	.	2	1	1	1	5	.	.	.	.	.	.	.
Van, Float—Driver,	3	70	220	79	3	.	375	.	.	.	.	.	.	.
Vegetable Dealer, Greengrocer,	.	1	9	7	3	.	20	.	3	11	13	4	1	32
Veterinary Surgeon	.	.	8	4	3		15	.	.	.	.	.	.	.
Watch, Clock—Maker (Employer),	.	.	2	8	.	.	10	.	.	.	.	.	.	.
" (Workman),		.	23	6	1	.	30	.	.	.	.	.	.	.
Weaver,	.	.	1	4	1		6	1	14	39	8	1	1	64
Wheelwright,	.	.	1	.	.	.	1	.	.	.	.	.	.	.
Window Blind Maker (Employer),	.	.	1	.	.	.	1	.	.	.	.	.	.	.
" (Workwoman),	.	.	.	.	.	.	.	.	1	.	.	.	.	1
Wire Worker	.		2	.		.	2	.	.	.	.	.	.	.
Wood Turner and others working in Wood,	.	7	15	10	1	.	33	.	.	1	.	.	.	1
Unspecified, (1)	.		57	30	26	6	119	.	.	1,357	583	446	84	2,470
(2)			47	31	50	13	141	.	.	69	13	31	11	124

Printed image digitised by the University of Southampton Library Digitisation Unit

REGISTRATION AREA, exclusive of the CITY of DUBLIN,—*i.e.*, of the Urban Districts of Blackrock, Kingstown, Pembroke, and Rathgar—*continued.*

RELATIVES OF THE FOREGOING HAVING NO STATED OCCUPATIONS.														TOTALS.			OCCUPATION OR SOCIAL POSITION.
CHILDREN [MALES].				CHILDREN [FEMALES].				WIVES.									
Under 5.	5 and under 15.	15 and under 20	Total.	Under 5.	5 and under 15.	15 and under 20.	Total.	15 and under 20.	20 and under 40.	40 and under 60.	60 and under 80	80 and upwards	Total	TOTAL MALES	TOTAL FEMALES.	GRAND TOTAL	
.	.	.	.	.	.	.	.	.	1	.	.	.	1	46	1	47	Solicitor's Apprentice.
15	29	4	48	20	31	2	53	.	28	16	.		44	173	97	270	Stableman, Groom.
10	6	.	16	4	14	5	23	.	11	6	1	.	18	62	41	103	Stonecutter.
4	1	.	5	5	2	.	7	.	7	.	.	.	7	597	214	811	Student.
9	14	2	25	10	10	1	21	.	14	7	.	.	21	63	52	115	Storekeeper, Warehouse — Man, Women.
.	4	.	4	.	2	2	4	.	2	2	1	.	5	16	9	25	Surveyor.
16	32	1	49	15	32	8	55	.	22	14	3	.	39	105	99	204	Tailor, Tailoress (Employer).
35	32	2	69	16	24	6	46	.	32	19	1	.	52	198	157	355	,, (Work—Man, Woman).
.	3	.	3	1	4	.	5	.	1	.	.	.	1	4	6	10	Tanner, Currier (Workman).
23	42	5	70	29	56	14	99	1	44	35	7	1	88	278	897	1,175	Teacher, School—Master, Mistress.
.	.	.	.	.	.	.	.	.	.	.	.	.	.	27	.	27	Telegraph Messenger.
6	9	.	15	9	4	2	15	.	10	3	.	.	13	34	30	64	Timber Merchant (Employer).
.	.	.	.	2	.	.	2	.	1	.	.	.	1	5	3	8	,, (Workman).
6	5	.	11	4	8	2	14	.	4	2	1	.	7	28	21	49	Timekeeper.
1	5	.	6	1	.	1	2	.	2	4	.	.	6	17	10	27	Tin Plate Worker (Work—Man, Woman)
5	10	1	16	8	11	5	24	.	11	5	.	.	16	42	43	85	Tobacconist (Employer).
3	.	.	3	1	.	.	1	.	1	1	.	.	2	18	12	30	,, (Assistant).
1	7	.	8	8	7	.	15	.	3	.	.	.	3	13	18	31	Tool Maker.
75	68	10	153	69	66	10	136	.	97	27	1	.	125	433	281	694	Tramcar—Conductor, Driver.
.	.	.	.	.	1	.	1	.	.	.	.	.	.	.	2	2	Trunk, Portmanteau—Maker (Emp.).
.	.	.	.	.	2	1	3	.	.		.	.	1	2	6	8	,, (Work—Man, Woman)
.	.	.		.		.	.	.	.		.	.	1	2	1	3	Umbrella Maker (Employer).
.	.	.	.	.	.	.	.	.	.		.	.	1	2	3	5	,, (Work—Man, Woman).
.	.	.	.	2	1	.	3	.	2	.	.	.	2	2	5	7	Undertaker.
1	3	.	4	1	2	2	5	.	2	2	1	.	5	13	10	23	Upholsterer (Employer).
4	1	.	5	15	6	2	23	.	9	2	.	.	11	32	46	78	,, (Work—Man, Woman)
	.	1	1	.	.	1	1	.	1	2	.	.	3	6	4	10	Valuer, Appraiser.
82	111	11	204	79	101	14	194	.	103	43	.	.	146	579	340	919	Van, Float—Driver.
9	9	2	20	7	16	4	27	.	5	5	.	.	10	40	69	109	Vegetable Dealer, Greengrocer.
5	2	3	10	1	5	.	6	.	3	5	1	.	9	25	15	40	Veterinary Surgeon.
2	10	2	14	4	10	6	20	.	5	4	.	.	9	24	29	53	Watch, Clock—Maker (Employer).
3	2	.	5	3	4	1	8	.	7	1	1	.	9	35	17	52	,, (Workman).
2	6	1	9	3	12	2	17	.	2	.	.	.	2	15	83	98	Weaver.
.	.	.	.	.	.	.	.	.		.	.	.	.	1	.	1	Wheelwright.
.	.	.	.	.	.	.	.	.		.	.	.	.	1	.	1	Window Blind Maker (Employer).
.	.	.	.	.	.	.	.	.	.	.	.	.	.	.	1	1	,, (Workwoman).
.	.	.	.	1	.	.	1	.	1	.	.	.	1	2	2	4	Wire Worker.
4	9	1	14	8	7	1	16	1	6	8	1		16	47	33	60	Wood Turner and others working in Wood.
139	417	98	674	163	780	236	1,179	.	13	3	1	2	19	793	3,668	4,461	*Unspecified.* (1)
17	8	50	75	58	165	57	280	.	21	7	6	.	34	216	438	654	,, (2)

Printed image digitised by the University of Southampton Library Digitisation Unit

TABLE 94—Showing by AGES and SEXES, the OCCUPATIONS or SOCIAL POSITION, in 1901, of the INHABITANTS of the DUBLIN Pembroke and Rathmines

OCCUPATION OR SOCIAL POSITION.	PERSONS HAVING STATED OCCUPATIONS.													
	MALES.							FEMALES.						
	Under 15.	15 and under 20.	20 and under 40.	40 and under 60.	60 and under 80	80 and upwards.	Total	Under 15.	15 and under 20	20 and under 40.	40 and under 60	60 and under 80.	80 and upwards	Total
TOTAL,	1,877	15,511	62,009	31,051	10,012	600	121,060	1,174	11,320	47,833	22,739	12,223	1,268	96,557
Accountant,	.	18	306	219	66	2	611		1	13	.	.	.	14
Actor, Actress,	.	2	24	14		.	40		1	18	2	1		22
Agent (Commission),	.	3	163	195	57	1	419		1	6	1	.	.	8
,, (House, Land, Insurance),	.	35	317	229	76	3	660	.	.	2	6	1	.	9
Architect,	.	.	59	34	8	1	102		.	.	.	.		
,, (Apprentice, Assistant),	.	12	19	1	1		33			1				1
Army or Navy Officer (Effective or Retired),		22	105	124	114	7	372				.		.	
Artist,	.	9	77	41	17	.	144		8	70	20	6		104
Auctioneer,	.	1	33	21	10	.	65		1	4	.			5
Author, Authoress,	.		3	4	4	.	11			10	2	.		12
Bacon Curer (Workman),			28	12	2	.	40		.					
Bailiff,	.	1	8	9	15	2	33			.	.			
Baker (Employer),		.	9	15	6	1	31			1				1
,, (Assistant),	2	16	81	55	7	.	161		4	9		.	.	13
,, (Work—Man, Woman),	5	58	332	219	68	1	683		18	7	2	1	.	28
Barman, Barmaid,	.	3	27	2			32		13	92	6	.	.	111
Barrister,	.	.	136	136	32	10	314			.		.	.	
Basket Maker (Employer),		.	2	1		.	3	.	.		.	.	.	
,, (Work—Man, Woman)	1	6	38	36	14		95	1	2	9	4	5	1	22
Bath, Laundry—Keeper (Employer),		.	2	2	1	.	5	.	.	3	2			5
,, (Assistant),	.	3	17	6	4	.	30	.	2	1	3			6
Billiard Marker,	1	20	42	7	6	.	78		.		.		.	
Bill Poster,	.	3	13	9	1		26	.	.		.	.	.	
Bird Preserver, Naturalist,	.	.	8	5	2	1	16			.	1			1
Blacksmith,	4	64	424	247	50	1	790		.	.	.			
Boat, Barge—Man,	1	8	48	39	12		108	.		.		.		
Bog Oak Carver (Employer),	.	.	2		.		2	.	.	.		.		
,, (Work—Man, Woman),	.	2	7	1		1	11	.	1	1	1	.		3
Boiler Maker (Employer),		.		2		.	2	.	.		.	.		
,, (Workman),		30	101	69	15	.	215		.	.				
Bookbinder (Employer),			5	4	.		9		1	1	1	.		3
,, (Work—Man, Woman)	5	57	161	68	15		306	23	266	416	84	13	1	803
Bookseller, Stationer (Employer),	.	2	48	57	17	1	125		6	98	31	5	1	81
,, (Assistant),	5	46	96	33	9	.	189	10	142	238	32	5		427
Boot and Shoe—Maker, Dealer (Employer),	.	3	63	87	20	2	175		7	11	9	2		29
,, (Work—Man, Woman),	6	83	498	536	223	9	1,355	1	28	146	123	47	1	346
Botanist,	.		2	1	1	.	4		.	1	.	.		1
Brass Finisher, Founder (Employer),	.	1	9	1	1		12			.				
,, (Work—Man, Woman),	4	57	136	78	15		290	.	.	1	1	1		3
Brewer, Distiller, Maltster (Emp.)	.		29	19	4		52		.	.		.	.	
,, (Workman),	4	60	834	360	41	1	1,300	.		.		.		
,, (Drayman)	.		52	30	1		83			.	.	.		
Bricklayer, Mason,	4	167	749	419	94	4	1,427	.			.	.		
Brushmaker (Employer),			5	5	1	.	11	.		2	3		.	5
,, (Work—Man, Woman),	.	20	68	31	10	1	130	1	34	44	19	1		99
Builder,	1	33	261	213	58	7	573	.	.	.	.	.	.	
Butcher (Employer),	.	.	127	93	15		235	.	.	14	16	1		31
,, (Workman, Assistant)	2	103	434	134	30	2	705	.	7	15	3	1	.	26
Butter Factor,	.		3	.	4		7	.	.	2	.	1	.	3
Cab, Car,—Driver, Owner, Carrier,	3	133	1,435	928	266	9	2,774	.	.	11	19	7		37
Cabinet Maker (Employer),	.	.	12	18	11	1	42	.	.	1	2	.		3
,, (Work—Man, Woman),	5	61	184	110	31	4	395	.		3	2	1	.	6
Caretaker,	.	2	66	155	67	1	291	.	5	74	148	73	2	302

Printed image digitised by the University of Southampton Library Digitisation Unit

REGISTRATION AREA, which comprises the City of Dublin, together with the Urban Districts of Blackrock, Kingstown, and Rathgar

RELATIVES OF THE FOREGOING HAVING NO STATED OCCUPATIONS														TOTALS.			OCCUPATION OR SOCIAL POSITION.
CHILDREN [MALES].				CHILDREN [FEMALES].				WIVES.									
Under 5.	5 and under 15	15 and under 20.	Total	Under 5.	5 and under 15.	15 and under 20.	Total	15 and under 20	20 and under 40.	40 and under 60.	60 and under 80	80 and upwards	Total	TOTAL MALES.	TOTAL FEMALES.	GRAND TOTAL.	
19,127	31,498	3,868	54,493	19,030	33,003	5,294	60,327	176	25,541	14,820	2,038	36	42,913	175,553	199,797	375,350	TOTAL.
84	159	32	275	88	147	60	295		159	127	17		303	886	612	1,498	Accountant.
5	8	.	14	5	11	3	19	.	11	4	1		16	54	57	111	Actor, Actress
63	116	17	196	62	106	40	208	1	122	89	14	1	227	615	443	1,058	Agent (Commission).
112	194	21	327	89	166	51	306	1	164	125	20	1	311	987	626	1,613	„ (House, Land, Insurance)
10	14	4	28	11	10	6	27	.	26	20	3	.	49	130	76	206	Architect.
2	.		2	1	.		1	.	3	.	.	.	3	35	5	40	„ (Apprentice, Assistant)
16	50	20	86	26	51	39	116	.	61	85	23	.	169	458	285	743	Army or Navy Officer (Effective or Retired).
16	18	4	38	6	26	11	45		25	16	7	.	48	182	197	379	Artist
15	30	3	46	13	16	8	39	1	23	11	2		37	113	81	194	Auctioneer.
	1	.	1	1	.	.	1		1	3	1	.	5	12	18	30	Author, Authoress.
5	18	2	25	11	11	1	23		14	4	.		16	65	41	106	Bacon Curer (Workman).
3	10	1	14	1	10	1	12	.	5	7	7	1	20	47	32	79	Bailiff
7	8	4	19	5	11	1	17	.	9	9	2	.	20	50	38	88	Baker (Employer).
19	40	6	65	35	37	13	85	1	30	28	2	.	61	226	159	385	„ (Assistant)
97	198	14	309	118	191	33	342	1	155	112	13	.	281	992	651	1,643	„ (Work—Man, Woman).
4	11	2	17	3	5	.	6		9	3	.	.	12	49	131	180	Barman, Barmaid.
50	67	23	140	47	59	32	138	.	67	89	15	1	172	454	310	764	Barrister.
.	.	.	.		2	.	2	.	2	.	.	.	2	3	4	7	Basket Maker (Employer).
7	12	1	20	6	16	5	31		11	13	3	.	27	115	80	195	„ (Work—Man, Woman)
		.	.	.	3	.	3	.	.	.	.	.	.	5	8	13	Bath, Laundry—Keeper (Employer)
3	.	.	3	1	1		2	.	7	2	.	.	9	33	17	50	„ (Assistant)
11	6	1	18	6	10	.	16	.	11	4	.	.	15	94	31	125	Billiard Marker.
6	5	.	11	1	2	3	6	1	9	1	.	.	11	37	17	54	Bill Poster.
1	2	1	4	1	2	1	4	.	3	2	1	.	6	20	11	31	Bird Preserver, Naturalist.
162	248	20	430	166	262	47	475	2	233	114	25	.	374	1,220	849	2,069	Blacksmith.
12	33	2	47	19	27	6	52		18	17	5	.	40	155	92	247	Boat, Barge—Man.
2	2	.	4	1	1	.	2	.	1	1	.	.	2	6	4	10	Bog Oak Carver (Employer).
5	4	.	9	2	4	.	6	.	3	.	.	.	3	20	12	32	„ (Work—Man, Woman)
	2	.	2	.	1	.	1		.	1	.	.	1	4	2	6	Boiler Maker (Employer).
43	79	3	125	35	61	12	108		53	41	2	.	96	340	204	544	„ (Workman)
2	3	1	6	.	2	.	2	.	3	2	.	.	5	15	10	25	Bookbinder (Employer).
57	100	3	160	64	84	17	165	1	78	26	3	.	108	466	1,078	1,542	„ (Work—man, woman)
22	33	3	58	11	41	16	68	.	34	25	7	.	66	183	215	398	Bookseller, Stationer (Employer).
19	32	1	52	15	46	5	66	.	26	11	3	.	40	241	533	774	„ (Assistant).
27	79	12	116	29	75	11	115	.	45	53	4	1	103	293	247	540	Boot and Shoe—Maker, Dealer (Employer).
178	357	33	568	153	358	53	564	4	243	257	55	.	559	1,923	1,469	3,392	„ (Work—Man, Woman)
2	1	.	3	.	4	.	4		1	1	.	.	2	7	7	14	Botanist
3	3	1	7	4	1	.	5		5	1	1	.	7	19	12	31	Brass Finisher, Founder (Employer)
46	61	4	111	35	64	15	114	1	58	43	6		108	401	225	626	„ (Work—Man, Woman)
9	15	4	28	14	12	5	31	.	23	11	2	.	36	80	67	147	Brewer, Distiller, Maltster (Employer)
322	414	17	753	308	439	61	808	1	451	201	6		661	2,053	1,469	3,522	„ (Workman)
21	32	3	56	24	31	5	60	1	34	18	1		54	139	114	253	„ (Drayman)
233	403	28	664	272	341	59	672	4	362	217	28		611	2,091	1,283	3,374	Bricklayer, Mason
2	4		6	2	2	.	4	.	2	3	1		6	17	15	32	Brushmaker (Employer).
24	36	1	61	25	34	3	62		30	17	3		50	191	211	402	„ (Work—Man, Woman).
101	224	33	358	117	206	62	385	1	130	133	17		311	931	696	1,627	Builder
64	93	9	166	55	82	22	159	.	94	46	4		144	401	334	735	Butcher (Employer).
97	149	9	255	107	155	24	286	1	145	62	9	.	217	960	529	1,489	„ (Workman, Assistant).
1	1	1	3	2	.	.	2		2	1	1	.	4	10	9	19	Butter Factor.
503	883	93	1,479	504	905	171	1,580	6	795	498	56	.	1,355	4,253	2,972	7,225	Cab, Car—Owner; Carrier.
19	41	2	62	9	22	6	37	.	16	19	4	.	39	104	79	183	Cabinet Maker (Employer)
46	85	6	137	53	108	12	173	1	74	61	13	.	149	532	328	860	„ (Work—Man, Woman)
45	112	13	170	47	139	40	226	.	67	101	19		167	461	715	1,176	Caretaker.

Printed image digitised by the University of Southampton Library Digitisation Unit

TABLE 94—Showing, by AGES and SEXES, the OCCUPATIONS or SOCIAL POSITION, in 1901, of the INHABITANTS of the DUBLIN Pembroke, and Rathmines

OCCUPATION OR SOCIAL POSITION.	PERSONS HAVING STATED OCCUPATIONS.													
	MALES.							FEMALES.						
	Under 15	15 and under 20	20 and under 40.	40 and under 60	60 and under 80.	80 and upwards	Total.	Under 15.	15 and under 20.	20 and under 40.	40 and under 60.	60 and under 80	80 and upwards.	Total.
Carpenter,	11	428	1,602	928	208	6	3,183							
Carpet Manufacturer (Employer),					1		1							
" (Work—Man, Woman),		1	39	13	3		56		2	3	5	1		11
Carver and Gilder (Employer),			4	1		1	6							
" (Work—Man, Woman),	1	8	26	20	2	1	58			3	2	3		8
Cattle Dealer,		13	80	73	22		188			1		1		2
Cellarman—woman,	1	8	20	5	1		35		4	7		2		13
Chandler (Employer),			6	9	4	1	20			1	6	1		8
" (Work—Man, Woman),	1	4	13	5	6		29	2	6	7	5	2	1	23
Charwoman,									23	545	866	273	4	1,716
Chemist and Druggist (Employer),			112	73	18	1	204				4			4
" (Assistant),	5	75	257	36	15	1	389		10	14	2			26
Chimney Sweep,	1	13	46	29	4	1	94							
China, Earthenware—Dealer (Employer),			2	10	2		14		1	2	1	1		5
" (Assistant),		5	5	2			12		2	5	5	1		13
Civil Engineer,		4	87	57	35	3	186							
Clergyman,			240	269	131	15	655							
Clerk (Bank)		41	265	183	61	4	554							
" (Civil Service),	4	316	1,247	729	219	15	2,530		53	197	42	3		295
" (Commercial and General),	38	1,306	4,510	1,260	270	7	7,441	7	374	946	56	5		1,388
" (Law),	6	133	497	172	46	2	858		7	15	1			23
Coach, Car, Tram Car, Bicycle—Maker, (Employer),	1	10	67	30	14		122		1			1		2
" (Work—Man, Woman),	9	171	535	238	50	2	1,005		3	7	1	1		12
Coal Merchant,		2	40	43	14		99			1		2		3
Coalporter,	4	55	526	238	35	1	859							
Coffin Maker,		2	5	3			10							
Collector,		3	31	21	8		63		1	1	4	2		
Comb Maker,		2	3	5	1		11					1		1
Commercial Assistant,		4	8		1		13		3	7				10
Commercial Traveller,		17	755	450	83	4	1,309							
Confectioner (Employer),			33	28	5		66		1	46	26	11		84
" (Assistant),	3	33	74	14	4		128	6	160	283	24	9	2	484
Contractor,		1	25	36	12	2	76			1				1
Cook (not Domestic),		12	65	38	6		121		4	60	74	26	1	165
Cooper (Employer),			5	19	2		26							
" (Workman,	4	69	329	168	29	1	600							
Coppersmith,		11	37	22	3		73							
Cork Cutter (Employer),			3	5	1	1	10							
" (Work—Man, Woman),		2	20	32	9		63	1	0	6	5			18
Cutler, Surgical Instrument Maker (Employer),		2	5	4	1		12			1				1
" (Workman),	1	2	13	12	4		32							
Dairykeeper, Milkseller (Employer),		1	102	118	45	5	271		2	38	37	23	1	101
(Work—Man, Woman),	17	83	244	109	32		485	2	27	103	28	15		175
Deale (undefined),	2	17	116	108	38	2	283	5	72	323	328	109	4	841
Dentist,		1	42	26	4	1	74							
" (Assistant),	3	16	33	5			57		1	4				5
Diver				1			1							
Draper (Employer),		2	146	127	38	2	315		4	49	33	10	1	97
" (Assistant),	7	248	872	110	24	1	1,262	5	247	622	38	6		918
Drayman,		2	24	20	5		51							
Drover,		4	55	22	2		83							
Dyer,	1	8	24	15	6	1	55		5	13	6	2		26
Electrician,	2	52	162	18			234							
Engine Driver,	1	40	485	292	34	1	823							
Engineer,	2	70	291	138	44	1	546							

Printed image digitised by the University of Southampton Library Digitisation Unit

REGISTRATION AREA, which comprises the City of Dublin, together with the Urban Districts of Blackrock, Kingstown, and Rathgar—*continued*

RELATIVES OF THE FOREGOING HAVING NO STATED OCCUPATIONS														TOTALS			OCCUPATION OR SOCIAL POSITION
CHILDREN [MALES].				CHILDREN [FEMALES]				WIVES									
Under 5	5 and under 15	15 and under 20	Total	Under 5.	5 and under 15	15 and under 20	Total	15 and under 20.	20 and under 40.	40 and under 60	60 and under 80	80 and upwards	Total	TOTAL MALES	TOTAL FEMALES	GRAND TOTAL	
522	789	71	1,382	414	823	167	1,404	6	731	422	52	.	1,211	4,565	2,615	7,180	Carpenter.
.	2		2	.	1	.	1	.	.	.		.	.	3	1	4	Carpet Manufacturer (Employer)
12	30	2	44	24	36	6	66	1	27	16	1	.	45	100	122	222	,, (Work—Man, Woman).
3	3	.	6	1	4	.	5	.	2	1	.	.	3	12	8	20	Carver and Gilder (Employer).
9	18	1	28	14	15	3	32		17	9			26	86	66	152	,, (Work—Man, Woman).
33	71	14	118	42	70	20	132	.	56	40	2		98	306	232	536	Cattle Dealer
4	7		11	6	4	.	10		8	3	1		12	46	35	81	Cellarman—Woman.
3	7	1	11	3	7	.	10		5	5	.	.	10	31	28	59	Chandler (Employer).
5	11	2	18	5	5	1	11	1	6	1	3		11	47	45	92	,, (Work—Man, Woman)
95	274	12	381	105	350	30	494		.	.	.	.	.	381	2,210	2,591	Charwoman
36	49	8	93	29	47	12	88		57	44	7	.	108	297	200	497	Chemist and Druggist (Employer)
26	30	2	58	30	19	6	55		49	7	.	.	56	447	137	584	(Assistant)
23	34	1	58	21	30	4	55		29	13			42	152	97	249	Chimney Sweep
5	11	1	17	6	16	4	26		4	7	.	.	11	31	42	73	China, Earthenware—Dealer (Employer)
5	4	4	13	1	6	1	8		1	2	.	.	3	25	24	49	,, (Assistant)
16	35	10	81	13	30	18	65	.	46	32	11	.	89	247	154	401	Civil Engineer
30	59	18	107	21	48	32	101	.	49	57	31	1	138	762	239	1,001	Clergyman.
31	62	23	119	24	76	35	135	.	78	85	17		180	673	315	988	Clerk (Bank).
364	581	88	1,031	315	576	197	1,088	2	534	397	61	1	995	3,561	2,378	5,939	,, (Civil Service)
714	1,020	88	1,822	724	1,024	221	1,969	8	1,194	579	50		1,831	9,263	5,188	14,451	,, (Commercial and General).
142	173	22	337	115	201	36	352	1	219	111	10		341	1,195	716	1,911	(Law)
17	31	2	50	18	37	10	65	1	34	16	4		55	172	122	294	Coach, Car, Tram Car, Bicycle—Maker (Employer)
156	201	15	372	155	249	39	443	1	230	123	10	1	365	1,377	820	2,197	,, (Work—Man, Woman)
32	47	7	86	29	49	9	87	.	32	23	3		58	185	148	333	Coal Merchant
239	343	15	597	224	323	49	596	4	341	126	12		483	1,456	1,079	2,535	Coalporter
6	6		12	2	3	.	5	.	5	2	.		7	22	12	34	Coffin Maker.
7	14	2	23	8	11	5	24	.	12	8	1	.	21	86	53	139	Collector.
.	3		3	2	2	.	4	.	2	4	.	.	6	14	11	25	Comb Maker.
		.	.	1	.	.	1	.	2	.	.	.	2	13	13	26	Commercial Assistant.
220	309	41	570	193	351	96	640	.	358	196	19	.	573	1,879	1,213	3,092	Commercial Traveller
20	42	2	64	19	34	7	60	.	36	15	.	.	51	130	195	325	Confectioner (Employer).
22	10	2	34	13	14	7	34	.	23	7	.	.	30	162	548	710	,, (Assistant).
11	23	8	42	16	20	7	43	.	24	15	5	.	44	118	88	206	Contractor.
8	27	4	39	13	30	11	54	.	20	12	2	.	34	160	253	413	Cook (not Domestic).
2	14	2	18	2	11	4	17	.	4	11	1	.	16	44	33	77	Cooper (Employer).
105	187	17	309	107	165	24	296	3	166	81	4	.	254	909	550	1,459	,, (Workman)
11	21	2	34	13	25	4	42	.	15	7	1	.	23	107	65	172	Coppersmith
2	3	1	6	2	1	.	3	.	4	1	.	.	5	16	8	24	Cork Cutter (Employer)
9	21	1	31	6	24	8	38	.	10	16	2	.	28	94	84	178	,, (Work—Man, Woman).
2	1	1	4	1	.	.	1	.	4	2	.	.	6	16	8	24	Cutler, Surgical Instrument Maker (Employer)
6	11	1	18	2	8	2	12		7	7	.	.	14	50	26	76	,, (Workman)
38	116	31	185	54	124	38	216	.	71	75	13	.	159	456	476	932	Dairykeeper, Milkseller (Employer)
47	73	10	130	42	82	23	147	.	56	50	5	.	111	615	433	1,048	,, (Work—Man, Woman)
71	163	15	249	79	191	25	295	4	69	40	7	.	120	532	1,256	1,788	Dealer (undefined).
5	25	5	35	10	24	5	39		19	13	3		35	109	74	183	Dentist.
10	3	1	14	6	9	3	18		12	1	.	.	13	71	36	107	,, (Assistant).
.	1	.	1	.	.				.	.	.	.	.	2	.	2	Diver.
49	114	16	179	79	104	35	218	.	98	70	9	1	178	494	493	987	Draper (Employer).
49	50	4	103	34	47	12	93	.	79	35	6	.	120	1,365	1,131	2,496	,, (Assistant).
12	23	4	39	8	26	5	39	2	12	13	.		27	90	66	156	Drayman.
17	25	.	42	12	14	5	31	.	26	9	1		36	125	67	192	Driver.
8	8	2	18	8	9	1	18	.	12	4	3	.	19	73	63	136	Dyer.
34	32	1	67	40	26	.	66	1	61	8	.	.	70	301	136	437	Electrician.
290	316	24	540	223	329	60	612	1	291	154	7	.	453	1,363	1,065	2,428	Engine Driver.
53	111	18	182	67	95	30	192	2	121	78	8	.	209	728	401	1,129	Engineer.

Printed image digitised by the University of Southampton Library Digitisation Unit

TABLE 94—Showing, by AGES and SEXES, the OCCUPATIONS or SOCIAL POSITION, in 1901, of the INHABITANTS of the DUBLIN Pembroke, and Rathmines

OCCUPATION OR SOCIAL POSITION	PERSONS HAVING STATED OCCUPATIONS.													
	MALES.							FEMALES.						
	Under 15.	15 and under 20	20 and under 40.	40 and under 60	60 and under 80.	80 and upwards.	Total	Under 15.	15 and under 20	20 and under 40.	40 and under 60.	60 and under 80	80 and upwards	Total
Engine and Machine Maker,	6	181	576	240	38	2	1,052	.	.	.	.	.		.
Engraver,	.	11	25	12	6	.	54	.	.	1	1	.		2
Factory Worker (undefined).	23	116	212	108	31	2	492	65	620	559	107	19	3	1,373
Fancy Goods Dealer,	.	2	5	3	.		10	2	10	13	8	1		31
Farmer,	.	4	125	140	119	15	403	.	.	4	18	21	.	43
Fire Brigade,		.	40	11	1	.	52	.		.	.	.		
Fireman, Stoker,	1	25	217	61	6	.	310	.	.	.	.			
Fireworks Maker, (Employer),	.	.	1	.	1	.	2	.		.		.	.	
,, (Workman),			2		.	.	2	.	.			.	.	
Finance Agent, Stockbroker,		5	71	36	14	1	127	.	.	.	.			
Fisherman,	6	14	97	72	26	2	217	.	.			.	.	
Fishing Rod Maker (Work—Man, Woman),		1	1	.		.	2	.	.	1	2	.		3
Fishmonger (Employer,		3	16	12	2	.	33	.	2	8	12	5		27
, (Assistant, Hawker,)	.	11	45	24	8	.	88	10	48	182	142	42	1	425
French Polisher, Varnisher, &c,		9	25	16	5		55	3	110	238	98	12	.	461
Fruiterer,	1	6	52	46	21		126	3	36	80	68	35	1	223
Fruit Stall Keeper,	.	.	5	1	1	.	7	.	4	18	18	1		41
Furniture Dealer,	.	7	40	37	17	1	102	.	5	17	23	7		52
Furrier (Employer	.	.	1	2	.	.	3	.	.	.	1	.		1
,, (Assistant),		.	1	1	.	.	2	.	3	7	3	1		14
Gardener,	4	69	461	429	203	6	1,172		.	5	5	3		3
Gas Fitter, Plumber, (Employer),	.	4	33	13	1	.	51			.	.			.
,, (Workman),	32	271	644	246	36		1,229					.	.	
Gentleman, Gentlewoman (1),	.		180	230	189	28	627			2,424	1,636	1,392	247	5,699
,, (2),	.		197	227	199	36	659			3,496	2,885	2,207	270	8,858
Glassblower, Bottle Maker,	7	43	130	71	10	.	261		2	2	.	.	.	4
Glazier, Painter, Paper Hanger, (Employer)	1	6	52	43	13	1	116	.		2		.	.	2
,, (Work—Man, Woman)	15	268	1,131	579	101	1	2,095	.	2	1	.	.	1	4
Grocer, Vintner,	.	6	575	416	106	3	1,106	.	.	48	68	27	2	145
Grocer's Assistant,	14	755	1,456	73	9	.	2,307	1	18	53	2	1	.	75
Gun Manufacturer (Employer),	.		4	1	.		5			.	.	.		
,, (Workman)	.	3	9	7	5	1	25	.		.	.		.	
Hairdresser, Perfumer,	13	96	294	58	20		481		5	13	5	1	.	24
Hardware Dealer, Ironmonger (Employer),		1	73	52	16	.	142			9	5	1		15
,, (Assistant)	1	45	155	55	10	.	266	.	11	18	6	1	.	36
Hatter (Employer),	.	1	6	7	1	.	15	.		.	1	.	.	1
,, (Work—Man, Woman),	1		13	9	12	.	35		3	12	7	8		30
Horse Dealer,		1	37	18	10	1	67		.	.	.		.	.
Horse Trainer,	1	2	20	12	3	.	38			.	.	.	.	.
Hosier, Haberdasher, Glover,	.	2	10	12	6	1	31		2	15	7	5	1	30
Hospital—Nurse, Attendant,		1	111	10	6	.	128		24	881	171	17	1	1,094
Hotel Keeper,		1	49	51	19	2	122		6	60	54	11		131
House Steward, House Keeper,		2	13	15	2	.	32	2	67	969	850	350	32	2,270
Huckster,		23	81	32	11	2	149	1	16	35	32	13	1	98
Indiarubber, Waterproof Goods—Maker (Employer),		.	2	1			3			.	.	.		.
,, ,, (Assistant),	.	4	12	6	1	.	23	.	1	2	.	.	.	3
Japanner,	.	1	1	3	1	.	6		2	4	.	.		6
Jeweller, Goldsmith, Silversmith (Employer),		.	27	14	12	.	53		.	.	1	.		1
,, (Work—Man, Woman),	1	28	101	72	13	.	215		2	4	.	.	.	6
,, (Assistant),	2	16	42	17	3		80	.	4	7	2	1		14
Journalist, Reporter,	.	1	98	59	15	.	173	.	.	11	4	1	.	16
Labourer,	104	1,991	10,955	5,847	1,341	57	20,295	2	10	33	33	11		89

Printed image digitised by the University of Southampton Library Digitisation Unit

REGISTRATION AREA, which comprises the City of Dublin, together with the Urban Districts of Blackrock, Kingstown, and Rathgar—*continued.*

Relatives of the Foregoing Having No Stated Occupations.														Totals.			Occupation or Social Position.
Children (Males).				Children (Females).				Wives									
Under 5.	5 and under 15.	15 and under 20	Total.	Under 5.	5 and under 15.	15 and under 20	Total	15 and under 20	20 and under 40	40 and under 60	60 and under 80	80 and upwards	Total.	Total Males	Total Females	Grand Total.	
154	256	17	427	160	234	40	434	2	231	138	12		383	1,479	817	2,296	Engine and Machine Maker.
7	13	.	20	7	7	2	16		18	7	3		26	74	44	118	Engraver.
81	138	4	223	82	135	15	232		84	46	7	.	139	715	1,744	2,459	Factory Worker (undefined)
.	.	.	.	3	1	.	4		1	1	.	.	2	10	40	50	Fancy Goods Dealer.
21	37	7	65	17	46	35	98		29	62	20	3	114	468	255	723	Farmer.
18	18	3	37	14	23	4	41		13	8	.		26	89	67	156	Fire Brigade.
80	97	7	184	72	82	11	165		107	34	2		143	494	308	802	Fireman, Stoker.
.	.	.	.	.	.		.		.		.			2	.	2	Fireworks Maker (Employer).
3	2	1	6	.	1	.	1		2		.		2	8	3	11	„ (Workman).
6	21	8	35	11	14	10	35		22	22	3	1	48	162	83	245	Finance Agent, Stockbroker.
59	75	5	119	30	88	12	130		45	43	6	.	94	336	224	560	Fisherman.
.	.	.	.	.	.	.			.		.	.	.	2	3	5	Fishing Rod Maker (Work—Man, Woman).
10	20	2	32	12	26	5	43	.	13	6	1		20	65	90	155	Fishmonger (Employer)
27	73	11	111	38	78	9	125		18	7	2		27	199	577	776	„ (Assistant, Hawker).
5	17	3	25	11	21	3	35	1	10	7	1		19	80	515	595	French Polisher, Varnisher, &c.
42	59	15	116	31	62	11	104	.	39	23	4	.	66	242	393	635	Fruiterer.
4	5	.	9	5	8	1	14	.	1	2	.		3	16	58	74	Fruit Stall Keeper.
20	40	4	64	16	27	10	53		31	23	3		57	166	162	328	Furniture Dealer.
	.	.	.	2	1	.	3		1	.	.	.	1	3	5	8	Furrier (Employer)
1	.	.	1	.	.	.	.		1	.			1	3	15	18	„ (Assistant)
203	314	22	539	194	327	82	603		253	283	59		595	1,711	1,211	2,922	Gardener.
14	20	2	36	10	19	1	30		20	6	.		26	87	56	143	Gas Fitter, Plumber (Employer)
187	282	16	485	199	290	46	535	1	279	109	12	1	402	1,714	937	2,651	„ (Workman).
117	446	213	776	140	425	463	1,028		82	106	42		230	1,403	6,957	8,360	Gentleman, Gentlewoman (1).
273	1,074	528	1,875	281	1,306	775	2,362		58	93	45	4	200	2,034	11,420	13,954	„ (2).
83	105	7	105	58	119	25	202	2	101	43	4	.	150	456	356	812	Glassblower, Bottle Maker
26	71	5	102	29	49	13	94	.	43	24	4	.	71	218	167	385	Glazier, Painter, Paper Hanger (Employer)
355	572	27	954	406	562	86	1,054	4	625	275	30		934	3,049	1,992	5,041	„ (Work—Man, Woman).
194	282	57	533	191	319	89	599	1	322	169	22	.	514	1,639	1,258	2,897	Grocer, Vintner.
15	32	1	49	23	19	3	45		37	11	1		49	2,356	169	2,525	Grocer's Assistant.
5	1	.	6	3	1	1	5	.	4		.		4	11	9	20	Gun Manufacturer (Employer).
2	2	.	4	1	4	1	6		5	3	.	.	8	29	14	43	„ (Workman).
93	125	9	227	96	109	18	223		155	29	8	.	192	708	439	1,147	Hairdresser, Perfumer.
31	25	.	56	21	42	12	75		47	29	5		81	198	171	369	Hardware Dealer, Ironmonger (Employer)
34	45	3	82	28	57	9	94		41	25	4	.	70	348	200	548	„ (Assistant).
3	4	1	8	2	4	1	7		3	5	1		9	23	17	40	Hatter (Employer).
4	5	1	10	1	3	1	5	.	6	3	1	.	13	45	48	93	„ (Work—Man, Woman).
18	19	3	38	4	22	3	29	1	18	9	1	.	29	105	58	163	Horse Dealer.
5	3	.	8	1	8	1	10	.	10	4	.	.	14	46	24	70	Horse Trainer.
	5	1	6	3	4	4	11		6	2	4	.	12	37	53	90	Hosier, Haberdasher, Glover.
4	16	3	23	15	11	6	32	.	5	2	.		7	151	1,133	1,284	Hospital—Nurse, Attendant.
16	42	13	71	23	44	20	87	.	29	53	4		66	193	284	477	Hotel Keeper
33	168	21	272	37	187	56	330		10	4	1		15	304	2,615	2,919	House Steward, House Keeper
37	45	3	85	33	50	6	89	1	39	14	5	.	59	234	246	480	Huckster
.	.	.	.	.	.	.	.	.	.	.	.		.	3	.	3	Indiarubber, Waterproof Goods—Maker (Employer)
7	2	.	9	7	4	.	11		9	1	1	.	11	32	25	57	„ „ (Assistant).
.	.		.	.	1	1	2	.	.	1	1	.	2	6	10	16	Japanner.
7	9	3	19	14	17	5	36	.	20	8	6	.	34	72	71	143	Jeweller, Goldsmith, Silversmith (Employer)
35	55	3	96	33	70	14	117	.	54	32	2		88	311	211	522	„ (Work—Man, Woman)
2	7	.	9	6	5	1	12	1	12	2	1	.	16	89	42	131	„ (Assistant)
31	60	3	97	36	39	12	87	.	64	23	4	.	91	270	194	464	Journalist, Reporter.
4,058	5,367	399	9,864	3,676	5,598	714	9,988	56	5 545	2,720	250	3	8,574	30,159	18,651	48,810	Labourer

Printed image digitised by the University of Southampton Library Digitisation Unit

TABLE 94—Showing, by AGES and SEXES, the OCCUPATIONS or SOCIAL POSITION, in 1901, of the INHABITANTS of the DUBLIN Pembroke, and Rathmines

OCCUPATION OR SOCIAL POSITION	PERSONS HAVING STATED OCCUPATIONS.													
	MALES.							FEMALES.						
	Under 15	15 and under 20	20 and under 40	40 and under 60	60 and under 80.	80 and upwards.	Total	Under 15	15 and under 20.	20 and under 40	40 and under 60	60 and under 80.	80 and upwards.	Total.
Lamp Maker (Workman),	.		3	.	.		3	.	.	.	.	.	.	.
Last Maker,	.		1		1		2		.	.	.	.		
Laundress,						.	.	15	305	1,170	829	234	6	2,559
Leather—Cutter, Dresser,	.	3	27	13	9	.	52		2	2	1	3		8
Letter Carrier, Postman,	.	88	305	56	5	.	454		.					
Librarian,	.	10	19	17	2	.	48			4	1	1	.	6
Limeburner,	.		4	3		.	7			.				
Locksmith, Bellhanger,		1	15	13	2	.	31	.	.	.	.			
Lodging, Boarding House—Keeper,			15	30	17	1	63	.	2	145	245	102	6	500
Machinist,	.	49	103	53	10	.	215	12	130	308	73	8	1	532
Manager (undefined),		1	208	285	63	1	558		.	71	58	16	.	145
Marble Worker (Employer),	.	.	2	1	.	.	3		.	.				
,, (Workman),	.	6	16	14	3	1	40	.	.					
Mechanic (undefined),	2	51	222	124	22	1	422		.	.				
Merchant (1),	.	2	77	106	62	7	254	.			1	2		3
,, (2),	.	3	136	159	53	4	355	.		7	13	5	1	26
Miller (Employer)			5	14	4	.	23	.	.		1			1
,, (Work—Man, Woman),		3	35	28	10	.	76	.	.	4	.			4
Milliner, Dressmaker (Employer)	.	.	.	2	.		2	.	.	59	17	6	1	83
,, (Work—Man, Woman),		1	1	2	1	.	5	77	1,407	3,822	1,173	268	8	6,755
Mineral Water Manufacturer (Employer),	.	.	2	3	1		6	.	.	.	.			.
,, (Work—Man, Woman),		12	39	4	3		58		2	1	1			4
Missionary, Scripture Reader,		1	40	14	8		63	.	.	20	11	1	1	33
Monk, Nun,		52	82	79	25	3	241		32	595	485	140	8	1,260
Moulder,		15	49	24	7		95		.	.	1	2		3
Music—Seller, Publisher (Employer),		1	8	3	1	.	13	.		.		2	.	2
,, (Assistant),	.	.	4	.	.	.	4	.		.	.	.		.
Musical Instrument Maker,	1	9	24	17	4	.	55	.	1	.	2	2		5
Musician, Music Teacher,	2	11	123	72	23	3	239	.	25	254	94	17	1	391
,, (Itinerant),	.	3	16	9	2	.	30	1	.	4	2	1	.	8
Nailor,			.	3	2		5	.		.	.	.		
Newsvendor,	28	50	27	22	12	1	140		2	23	20	13	.	58
Nursetender, Midwife, Monthly Nurse,			.	.	.	.		.	11	176	140	79	5	411
Old Clothes—Dealer, Cleaner,	.	.	31	9	3	.	43		7	58	53	23	.	141
Optician,		5	19	9	3	1	37		1					1
Paper—Worker and Dealer in (Emp.),	.		7	7	3		17	1	8	10				19
,, (Work—Man, Woman),	1	8	41	30	3	.	83	10	152	207	32	3		404
Paviour, Road Labourer,	2	22	156	111	42	1	334		.	.		.		
Pawnbroker (Employer),	.	.	40	20	1	.	61	.		2	4	2		8
,, (Assistant),	10	54	99	17	3	.	183				1	.		1
Pensioner (Army, Navy, Police),		.	50	555	637	28	1,270	.	.	.	.	.		
,, (undefined),	.	.	12	85	108	7	212	.		.	.	.		
Photographer,	6	21	84	25	8		144	2	50	68	5			125
Physician, Surgeon, General Practitioner,	.	.	227	213	66	8	514			7	1	.	1	9
Piano Tuner	1	5	25	7	.	.	38	.	.		.	.	.	
Plasterer,	6	62	251	156	35	1	511	.				.	.	
Police (Officers),	.	.	8	58	21	4	91							
,, (Men)		6	934	286	28	2	1,256				.	.	.	
Porter, Messenger	748	2,075	1,907	803	194	6	5,733	7	19	21	4	2		53
Poulterer (Employer),	.	.	23	14	1		38		.	3	5	2	.	10
,, (Work—Man, Woman),	1	15	74	16	4		110	.	.	7	5	3	.	15
Printer, Lithographer (Employer),		8	52	25	8		93	.	1	2	1	1	.	5
,, (Work—Man, Woman),	19	255	1,179	439	38	5	1,955	.	40	47	2	.	.	89

Printed image digitised by the University of Southampton Library Digitisation Unit

REGISTRATION AREA, which comprises the City of Dublin, together with the Urban Districts of Blackrock, Kingstown, and Rathgar—*continued.*

RELATIVES OF THE FOREGOING HAVING NO STATED OCCUPATIONS														TOTALS			OCCUPATION OR SOCIAL POSITION.
CHILDREN [MALES].				CHILDREN [FEMALES].				WIVES.									
Under 5.	5 and under 15.	15 and under 20.	Total.	Under 5.	5 and under 15.	15 and under 20.	Total	15 and under 20	20 and under 40	40 and under 60.	60 and under 80	80 and upwards	Total	TOTAL MALES	TOTAL FEMALES	GRAND TOTAL.	
.	.			1	.	1	2		2	.	.		2	3	4	7	Lamp Maker (Workman).
3	1	.	4	2	4		6	.	1	.			1	6	7	13	Last Maker.
52	176	16	244	56	198	30	284	.	.	.		.		244	2,843	3,087	Laundress.
12	23	1	36	9	17	1	27		12	7	1		20	38	55	143	Leather—Cutter, Dresser.
106	123	1	230	103	103	10	218		126	25			151	684	367	1,051	Letter Carrier, Postman.
8	13		21	2	8	4	14		7	3		.	13	69	33	102	Librarian.
4	5		9	3	7	1	11		3	2		.	5	16	16	32	Limeburner.
5	7	1	13	5	10	1	16		7	7			14	44	30	74	Locksmith, Bellhanger.
21	33	12	116	18	93	34	145		16	21	2		39	179	684	863	Lodging, Boarding House—Keeper.
39	64	8	111	36	59	15	110		36	33	1		70	326	712	1,038	Machinist.
120	284	37	441	126	268	75	469		166	158	23		347	999	961	1,960	Manager (undefined).
	.	.	.		.	.	.		1	.	.		1	3	1	4	Marble Worker (Employer).
6	8	2	16	7	15	1	23		8	7	1		16	56	39	95	„ (Workman).
74	132	8	214	63	114	26	203	1	117	58	2	.	178	636	381	1,017	Mechanic (undefined)
29	67	24	120	29	80	31	140	1	52	75	17		145	374	288	662	Merchant (1).
48	111	27	186	50	126	54	230		88	87	16	1	192	541	448	989	„ (2).
7	10	1	18	8	14	4	24		8	11			19	41	44	85	Miller (Employer).
11	30	1	42	9	19	5	33		23	18	2		43	118	80	198	„ (Work—Man, Woman).
1	10		11	5	6	3	14		1	1		.	2	13	99	112	Milliner, Dressmaker (Employer)
57	136	10	203	55	158	35	248		2				2	208	7,005	7,213	„ (Work—Man, Woman).
	2	2	4	1	2	.	3		3	2			5	10	8	18	Mineral Water Manufacturer (Employer)
18	17		35	13	19	.	32		21	3			24	93	60	153	„ (Work—Man, Woman).
10	9		19	10	10	1	21	.	11	10	3	.	24	82	78	160	Missionary, Scripture Reader.
					.			.	.	.		.	.	241	1,260	1,501	Monk, Nun
9	32	1	42	17	21	4	42	1	14	18	2		35	137	80	217	Moulder.
1	2		3		.	1	1		5	3			8	16	11	27	Music—Seller, Publisher (Employer).
2	2		4	.	1	.	1	.	3	.		.	3	8	4	12	„ (Assistant).
12	12	1	25	6	20	3	29		9	8	2		19	80	53	133	Musical Instrument Maker.
51	67	14	132	45	67	19	131		64	38	4	1	107	371	629	1 000	Musician, Music Teacher.
5	8		13	5	9	2	16		6	1			7	43	31	74	„ (Itinerant)
.	2		2	1	1	.	2			2	2		4	7	6	13	Nailor.
7	9	.	16	8	20	7	35	.	7	8	4		19	156	112	268	Newsvendor.
15	33	5	53	22	36	13	71				.		.	53	482	535	Nursetender, Midwife, Monthly Nurse
19	25	2	46	17	35	8	58		16	3	2		21	89	220	309	Old Clothes—Dealer, Cleaner.
3	4	3	10	5	5	2	12		5	4		.	9	47	22	69	Optician.
7	9	3	19	4	13	4	21		7	3	1		11	36	51	87	Paper—Worker and Dealer in (Emp.)
29	43	2	74	16	35	8	59		19	10	2	.	31	157	424	651	„ (Work—Man, Woman).
77	122	9	208	78	123	25	226	2	125	61	8		196	542	422	964	Paviour, Road Labourer.
12	18	3	33	11	15	3	29		17	6	.		23	94	60	154	Pawnbroker (Employer)
3	8	1	12	3	4	3	10	1	6	4	1	.	12	195	23	218	„ (Assistant).
107	359	82	528	102	385	144	631		148	382	106	2	638	1,798	1,269	3,067	Pensioner (Army, Navy, Police)
19	42	10	68	9	53	17	79		12	67	20	2	101	280	180	460	„ (undefined).
15	21	1	37	11	18	5	34		27	14	1	.	42	181	201	382	Photographer.
56	115	28	199	53	108	47	208		116	104	25	2	247	713	464	1,177	Physician, Surgeon General Practitioner.
6	12	.	18	4	11	2	17		13	4	.		17	56	34	90	Piano Tuner
93	143	12	248	88	140	17	245	1	138	82	8		229	759	474	1,233	Plasterer.
20	55	14	89	17	56	18	91	.	21	44	7	.	72	180	163	343	Police (Officers).
218	282	10	510	218	271	37	526	.	373	73	5		451	1,766	977	2,743	„ (Men).
515	747	43	1,305	485	715	106	1,306	5	754	359	42	.	1,160	7,038	2,519	9,557	Porter, Messenger.
19	30	1	50	14	19	4	37		18	3	1		22	88	69	157	Poulterer (Employer)
21	35	3	59	19	38	4	61	1	30	7	1		39	169	115	284	„ (Work—Man, Woman).
15	20	3	38	21	14	7	42		26	17	2		45	131	92	223	Printer, Lithographer (Employer).
360	548	32	910	341	561	90	992	1	553	206	20	1	781	2,925	1,862	4,787	„ (Work—Man, Woman.)

Printed image digitised by the University of Southampton Library Digitisation Unit

TABLE 94—Showing, by AGES and SEXES, the OCCUPATIONS or SOCIAL POSITION, in 1901, of the INHABITANTS of the DUBLIN Pembroke, and Rathmines

OCCUPATION OR SOCIAL POSITION.	PERSONS HAVING STATED OCCUPATIONS.													
	MALES.							FEMALES.						
	Under 15.	15 and under 20.	20 and under 40	40 and under 60.	60 and under 80.	80 and upwards.	Total	Under 15	15 and under 20	20 and under 40.	40 and under 60.	60 and under 80.	80 and upwards	Total
Prison Officer,	.	.	54	71	9	.	134	.	.	20	13	.	.	33
Provision Dealer, &c.	6	93	269	147	33	5	553	3	14	68	92	27	2	206
Quarryman,	.	1	3	2	4	.	10	.	.	.	.	.	.	.
Railway Guard, Stationmaster,	.	.	125	91	21	1	238	.	.	.	.	.	.	.
,, Pointsman, Gatekeeper, Porter, &c.	2	93	740	296	82	.	1,212	.	.	1	2	.	.	3
Road Contractor (Employer),	.	.	2	2	1	.	5	.	.	.	.	.	.	.
,, (Workman),	.	1	12	3	2	.	18	.	.	.	.	.	.	.
Rope, Twine Maker (Employer),	.	1	7	11	2	.	21	.	.	.	.	1	.	1
,, (Work—Man, Woman),	1	4	16	12	12	1	46	.	1	3	.	1	.	5
Royal Navy, Royal Marines—Men of,	.	7	31	9	1	.	48	.	.	.	.	.	.	.
Saddler, Harness Maker (Employer),	.	1	11	0	10	.	31	.	1	.	.	.	.	1
,, (Work—Man, Woman),	6	29	175	85	24	.	319	.	3	9	2	5	.	19
Sail Maker,	.	3	12	8	3	.	26	.	.	.	.	.	.	.
Salesmaster,	.	1	28	16	6	.	51	.	.	.	.	.	.	.
Sculptor,	.	15	39	18	5	.	77	.	1	1	.	.	.	2
Sea Captain,	.	.	40	61	15	.	116	.	.	.	.	.	.	.
Seafaring Persons (except Royal Navy),	3	117	826	504	117	4	1,571	.	.	2	.	1	.	3
Seamstress,	.	.	.	.	.	.	.	29	341	317	506	216	10	1,519
Secretary to Public Company, &c.	.	.	48	56	15	4	123	.	.	3	1	.	.	4
Seedsman, Florist; Nursery—Man, Woman,	1	4	46	26	12	1	90	2	6	22	7	2	.	39
Servant,	34	264	1,020	418	113	6	1,855	348	4,479	14,077	3,797	1,085	58	23,844
Sexton, Sextoness	.	.	17	23	8	1	49	.	.	4	14	1	.	19
Ship Carpenter	1	9	55	52	31	.	148	.	.	.	.	.	.	.
Shopkeeper unspecified (Emp.), (1)	.	.	29	15	9	.	53	.	2	39	46	14	3	104
,, ,, (2)	.	1	78	90	37	4	210	.	9	245	289	93	.	636
,, (Assistant),	13	280	471	57	6	.	834	30	515	1,192	96	15	.	1,848
Slater, Tiler,	5	42	132	131	22	3	335	.	.	.	.	.	.	.
Smith,	2	37	104	80	17	.	240	.	.	.	.	.	.	.
Soap Boiler (Employer),	.	.	2	1	2	.	5	.	.	.	.	.	.	.
,, (Workman),	.	8	9	5	2	.	24	.	.	.	.	.	.	.
Soldier (Non-Commissioned Officer),	.	13	476	47	5	.	541	.	.	.	.	.	.	.
,, (Rank and File),	28	1,702	2,545	76	14	.	4,365	.	.	.	.	.	.	.
Solicitor,	.	.	280	195	73	9	557	.	.	.	.	.	.	.
Solicitor's Apprentice,	1	20	64	2	1	.	88	.	.	.	.	.	.	.
Stablesman, Groom,	2	74	310	165	28	.	579	.	.	.	.	.	.	.
Stay Maker,	.	.	.	.	.	.	.	.	.	2	1	2	.	5
Stonecutter,	3	56	173	105	14	.	351	.	.	.	.	.	.	.
Student,	78	314	1,380	.	.	.	1,772	104	145	412	.	.	.	661
Storekeeper, Warehouse — Man, Woman.	1	13	144	116	18	.	292	.	14	19	8	2	.	43
Sugar Refiner,	.	3	18	2	3	.	26	.	.	1	.	.	.	1
Surveyor,	1	6	31	22	6	.	66	.	.	.	.	.	.	.
Tailor, Tailoress (Employer),	.	3	52	52	22	.	129	.	2	13	3	1	.	19
,, (Work—Man, Woman),	8	165	764	408	127	7	1,179	38	432	951	349	70	3	1,843
Tanner, Currier (Employer),	.	.	2	5	1	1	9	.	.	.	.	.	.	.
,, (Work—Man, Woman),	.	1	11	6	9	.	27	.	2	.	.	.	.	2
Teacher; School—Master, Mistress,	1	45	381	144	74	4	649	15	291	1,232	324	119	3	1,984
Telegraph Messenger,	107	113	.	.	.	.	220	.	.	.	.	.	.	.
Timber Merchant (Employer),	.	.	22	16	4	.	42	.	.	.	.	2	.	2
,, (Workman),	.	4	11	2	1	.	18	.	.	.	.	.	.	.
Timekeeper,	.	2	45	38	7	.	92	.	.	2	.	.	.	2
Tin Plate Worker (Employer),	.	.	1	1	1	1	4	.	.	1	.	.	.	1
,, (Work—Man, Woman),	2	21	78	38	16	1	156	.	4	2	1	.	.	7
Tobacconist (Employer),	1	1	46	42	9	.	99	.	1	12	9	4	.	26

Printed image digitised by the University of Southampton Library Digitisation Unit

REGISTRATION AREA, which comprises the City of Dublin, together with the Urban Districts of Blackrock, Kingstown, and Rathgar—*continued.*

RELATIVES OF THE FOREGOING HAVING NO STATED OCCUPATIONS														TOTALS			OCCUPATION OR SOCIAL POSITION.
CHILDREN [MALES]				CHILDREN [FEMALES].				WIVES									
Under 5	5 and under 15.	15 and under 20	Total	Under 5	5 and under 15.	15 and under 20	Total	15 and under 20.	20 and under 40	40 and under 60.	60 and under 80.	80 and upwards	Total	TOTAL MALES	TOTAL FEMALES	GRAND TOTAL	
31	68	5	104	33	44	13	90		39	34	3	.	76	238	199	437	Prison Officer.
50	90	12	162	52	105	28	185		80	67	7	.	163	715	554	1,269	Provision Dealer, &c
	4	2	6		2	1	3			3	1		4	16	7	23	Quarryman.
70	101	8	179	68	117	13	198		92	55	7	.	157	417	355	772	Railway Guard, Stationmaster.
253	320	16	589	237	322	55	614	1	360	153	16	.	530	1,601	1,147	2,948	,, Pointsman, Gatekeeper, Porter, &c
	3		3	1	2	1	4		2	1			3	8	7	15	Road Contractor (Employer).
5	15		20	8	10	2	20		8	3	.	.	11	38	31	69	,, (Workman).
7	4	1	12	4	5	1	10		6	6	.	.	12	33	23	56	Rope, Twine Maker (Employer).
7	10	1	18	4	13		17	1	7	5	1	.	14	64	36	100	,, (Work—Man, Woman).
9	20	1	30	13	18		31		21	5	.		26	78	57	135	Royal Navy, Royal Marines—Men of.
3	11	1	15	5	13	4	22		9	7	4		20	46	43	89	Saddler, Harness Maker (Employer).
44	67	9	120	40	70	16	126		61	41	5	.	107	439	252	691	,, (Work—Man, Woman).
1	6	1	8	5	3	.	8		8	3	1		12	34	20	54	Sail Maker.
5	12	.	17	6	10	4	20		9	7	3		19	68	39	107	Salesmaster.
8	16	1	25	10	19	3	32		16	9	1		26	102	60	162	Sculptor.
8	20	3	31	5	18	2	23		8	15	3		26	147	49	196	Sea Captain
198	334	31	563	204	341	70	615	1	285	187	39		512	2,134	1,130	3,264	Seafaring Persons (except Royal Navy).
17	58	5	80	31	78	10	119					.	.	80	2,038	2,118	Seamstress.
15	39	12	66	23	39	11	73		30	39	5		74	189	151	340	Secretary to Public Company, &c.
18	17	3	38	9	23	6	38	.	21	20	3		44	128	121	249	Seedsman, Florist; Nursery—Man, Woman.
200	405	26	681	268	421	75	764	3	277	146	13		439	2,536	25,047	27,583	Servant.
10	23	4	37	11	36	13	60		15	14	3		32	86	111	197	Sexton, Sextoness
25	49	4	78	20	45	11	79		31	39	10		80	226	159	385	Ship Carpenter.
20	24	5	49	20	29	5	54	.	21	3	2		26	102	184	286	Shopkeeper unspecified (Employer.) (1)
46	123	13	182	62	159	38	259		57	46	4		107	392	1,002	1,394	,, ,, ,, (2)
32	43	3	78	38	52	9	99		52	13	3		68	912	2,015	2,927	,, (Assistant).
74	124	6	204	72	132	22	226	2	103	61	9		175	539	401	940	Slater, Tiler.
40	85	6	131	52	65	17	134		64	37	2		103	371	237	608	Smith.
	1	1	2	1	1		2		2	2			4	7	8	13	Soap Boiler (Employer)
7	2		9	5	7	1	13		7	2			9	33	22	55	,, (Workman)
65	67		133	65	68	2	139	1	122	16	1		140	674	270	944	Soldier (Non Commissioned Officer).
201	181	8	390	199	169	17	385	4	353	35	5		397	4,755	782	5,537	. (Rank and File).
68	97	30	195	64	111	50	225		148	96	24	.	268	752	493	1,245	Solicitor
1	3		4	1	4		5		5	3			8	92	13	105	Solicitor's Apprentice.
38	149	8	255	81	159	18	258	1	124	84	3		212	834	470	1,304	Stableman Groom
1	3		4		2		2			.			.	4	7	11	Stay Maker
53	88	2	143	40	100	17	157		91	51	4		146	494	303	797	Stonecutter.
7	5	1	13	6	2		8		11				11	1,785	680	2,465	Student
50	78	8	136	41	88	19	148		75	58	10		143	428	334	762	Storekeeper; Warehouse—Man, Woman.
5	12		17	10	10	1	21		9	1	1		11	43	33	76	Sugar Refiner.
5	7	1	13	5	9	10	24	.	11	13	1		25	79	49	128	Surveyor.
35	65	4	104	26	59	17	102		43	31	7		81	233	202	435	Tailor, Tailoress (Employer)
312	454	39	805	258	176	71	805	1	365	194	25		585	2,284	3,233	5,517	,, (Work—Man, Woman)
				1	1		2		3		1	1	5	9	7	16	Tanner, Currier (Employer).
4	8		12	2	13	1	16		6	6			12	39	30	69	,, (Work—Man, Woman).
68	111	23	202	81	136	37	234	1	100	74	12	2	189	851	2,407	3,258	Teacher, School—Master, Mistress.
				.	.	.	.	.				.		220	.	220	Telegraph Messenger.
11	18		29	17	14	3	34		16	10	1		27	71	63	134	Timber Merchant (Employer).
3	3		6	2	3	1	6		3	1			4	24	10	34	,, (Workman).
15	28	6	49	24	32	10	66		23	26	1		50	141	118	259	Timekeeper.
	1		1		2	.	2			1		1	2	5	5	10	Tin Plate Worker (Employer).
40	54	3	97	22	39	7	68		40	19	1		60	253	135	388	,, (Workman).
24	39	2	65	27	33	8	68		42	16	3		61	164	155	319	Tobacconist (Employer).

Printed image digitised by the University of Southampton Library Digitisation Unit

TABLE 94—Showing, by AGES and SEXES, the OCCUPATIONS or SOCIAL POSITION, in 1901, of the INHABITANTS of the DUBLIN Pembroke, and Rathmines

OCCUPATION OR SOCIAL POSITION.	PERSONS HAVING STATED OCCUPATIONS.													
	MALES							FEMALES						
	Under 15	15 and under 20.	20 and under 40.	40 and under 60.	60 and under 80	80 and upwards	Total	Under 15	15 and under 20	20 and under 40.	40 and under 60	60 and under 80	80 and upwards	Total.
Tobacconist (Assistant),	3	43	96	50	6	.	198	10	107	116	16	6	—	2[illegible]
Tool Maker,	.	1	38	10	2	.	51	.	.	.	.	—	—	.
Tramcar—Conductor, Driver,	.	16	511	110	6	.	643	.	.	—	.	.	.	—
Trunk, Portmanteau Maker (Emp.),	.		1	2	.	.	3		.	.	1	.	—	1
,, (Work—Man, Woman),	2	3	16	13	6	.	40		.	3	.	—	—	3
Type—Cutter, Founder (Employer),	.	—	1			.	1	.			.	.	.	
,, (Workman),	.	1	8	2		.	11	.	—		.	.	.	.
Umbrella Maker (Employer),	.	—	.	2		.	2		—	.	.	.	.	
,, (Work—Man, Woman),	.	5	7	5	3	.	20	.	3	7	3	2	.	15
Undertaker,	.	.	3	8	1	.	12	.	—		.	1	.	1
Upholsterer (Employer),	.	1	5	10	4	.	20	.	1		3	.	.	4
,, (Work—Man, Woman),	3	39	125	78	7	.	252	.	27	58	31	8	.	124
Valuer, Appraiser,	.		5	3	2	1	11	.		.	.	.	.	
Van, Float—Driver,	16	245	1,258	425	36	1	1,981	.	.	—	.	.	.	
Vegetable Dealer, Greengrocer,	.	5	29	35	14	.	83	1	23	70	80	25	1	200
Veterinary Surgeon,		.	24	11	8	.	43	.	.	.	—	.		.
Watch, Clock—Maker (Employer),	.	.	8	19	1	.	28	.	.	.	.	.	.	—
,, (Workman),	4	14	97	42	21		178	.	.	.		.	.	
Weaver,	.	5	22	43	20	.	90	6	53	125	38	13	2	237
Wheelwright,	.	5	22	12	2	.	41	.	.	.		.	—	—
Window Blind Maker (Employer),	.	.	1	1	.	.	2		.	.	.	.		
,, (Work—Man, Woman),		2	9	7	1	.	19	.	1	1			—	2
Wire Worker,	.	7	43	14	4	.	68	—	1	1	—	.	.	2
Wood Turner and others working in Wood,	6	99	263	177	36	2	583	.	2	7	6	.	.	15
Workhouse Inmates,	243	69	482	303	1,092	81	2,770	310	62	605	823	1,280	174	3,254
Unspecified, (1)	.		313	203	191	39	746	.	.	5,802	3,703	2,836	343	12,731
,, (2)	.	.	99	121	89	20	329	.	.	933	777	571	50	2,331

Printed image digitised by the University of Southampton Library Digitisation Unit

REGISTRATION AREA, which comprises the City of Dublin, together with the Urban Districts of Blackrock, Kingstown, and Rathgar—*continued*.

RELATIVES OF THE FOREGOING HAVING NO STATED OCCUPATIONS.														TOTALS.			OCCUPATION OR SOCIAL POSITION.
CHILDREN [MALES].				CHILDREN [FEMALES].				WIVES.									
Under 5.	5 and under 15.	15 and under 20.	Total.	Under 5.	5 and under 15.	15 and under 20	Total	15 and under 20	20 and under 40.	40 and under 60.	60 and under 80	80 and upwards	Total	TOTAL MALES	TOTAL FEMALES	GRAND TOTAL.	
16	41	6	63	28	38	6	72	.	26	19	1	.	46	261	373	634	Tobacconist (Assistant).
3	10	.	13	10	11	.	21	.	7	7	.	.	14	64	35	99	Tool Maker.
173	152	16	341	146	153	25	324	.	227	54	3	.	284	984	608	1,592	Tramcar—Conductor, Driver.
.	3	.	3	1	4	.	5	.	1	.	.	.	1	6	7	13	Trunk, Portmanteau Maker (Employer)
3	10	.	13	6	10	2	18	.	8	6	3	.	17	53	38	91	" (Workman)
.	.	.	.	.	.	.	.	.	.	.	.	.	.	1	.	1	Type Cutter, Founder (Employer)
4	5	.	9	3	9	2	8	.	4	1	.	.	5	20	13	33	" " " (Workman).
.	.	.	.	.	.	.	.	.	.	1	.	.	1	2	1	3	Umbrella Maker (Employer).
5	12	.	17	2	8	.	10	.	4	4	.	.	8	37	33	70	" (Work—Man, Woman)
1	6	1	8	4	7	.	11	.	6	1	.	.	7	20	19	39	Undertaker.
5	7	.	12	5	10	3	18	.	6	4	3	.	13	32	35	67	Upholsterer (Employer)
39	65	5	109	43	54	16	113	.	47	30	1	.	78	361	315	676	" (Work—Man, Woman).
.	1	1	2	.	1	1	2	.	3	3	1	.	7	13	9	22	Valuer, Appraiser.
431	538	26	995	391	550	60	1,001	6	629	229	6	.	870	2,976	1,871	4,847	Van, Float—Driver.
25	61	2	88	31	71	14	116	1	25	19	2	.	47	171	363	534	Vegetable Dealer Greengrocer.
7	10	5	22	2	9	1	12	.	10	11	1	.	22	65	34	99	Veterinary Surgeon.
7	15	2	24	8	22	7	37	.	13	7	.	.	20	52	57	109	Watch, Clock—Maker (Employer)
19	21	3	43	21	27	3	51	.	31	22	5	.	58	221	109	330	" Workman).
18	38	2	58	15	29	7	51	.	17	12	2	.	31	148	319	467	Weaver.
7	9	.	16	8	8	2	18	.	13	7	.	.	20	57	38	95	Wheelwright.
.	.	.	.	.	2	.	2	.	.	1	.	.	1	2	3	5	Window Blind Maker (Employer)
3	5	1	9	4	13	4	21	.	5	7	.	.	12	28	35	63	" (Work—Man, Woman)
13	18	.	31	16	17	1	34	.	21	7	1	.	29	99	65	164	Wire Worker.
112	165	13	290	95	178	27	300	4	135	85	12	.	236	873	551	1,424	Wood Turner and others working in Wood.
.	.	.	.	.	.	.	.	.	.	.	.	.	.	2,770	3,254	6,024	*Workhouse Inmates.*
804	2,003	376	3,183	1,358	2,526	1,260	5,144	.	105	141	42	2	290	3,929	18,168	22,097	*Unspecified* (1)
117	399	165	681	197	596	283	1,076	.	23	49	14	.	86	1,010	3,493	4,503	" (2)

Printed image digitised by the University of Southampton Library Digitisation Unit

TABLE 95.—Showing by COUNTIES, the BIRTHPLACES of the INHABITANTS of IRELAND in 1901; and the NUMBER of PERSONS BORN in IRELAND, and resident therein on Census Night, who did not reside in the County in which they were Born.

Counties, &c.	Number of Persons in Ireland born in each County, &c.	Number of Residents in each County. Where Born. In the County in which they were residing on Census Night.	In other parts of Ireland.	In England and Wales.	In Scotland.	Abroad.	At Sea.	Total Inhabitants.	Number of Persons born in each County, who resided in some other part of Ireland on the Night of the 31st March, 1901. Number.	Percentage of Population of County.
Antrim County and Belfast City,	466,040	443,585	71,086	13,810	13,090	3,675	24	545,270	22,455	4·1
Armagh,	140,989	109,494	13,513	943	809	541	2	125,392	31,465	25·1
Carlow,	41,665	30,949	6,330	246	98	124	1	37,746	10,716	28·4
Cavan,	106,612	89,994	6,682	391	198	278	.	97,541	16,616	17·0
Clare,	114,008	105,402	6,105	474	74	279	.	112,334	8,606	7·7
Cork,	389,602	368,817	20,792	10,980	1,126	2,673	21	404,611	20,785	5·1
Donegal,	181,153	163,381	7,239	936	1,203	761	2	173,722	17,572	10·1
Down,	193,421	176,260	23,570	3,224	1,909	920	6	205,889	17,161	8·3
Dublin,	321,755	293,027	123,530	21,360	4,516	5,719	54	448,206	28,728	6·4
Fermanagh,	68,557	57,253	7,274	423	236	244	.	65,430	11,304	17·3
Galway,	193,344	179,650	10,785	983	362	764	2	192,549	13,694	7·1
Kerry,	167,485	157,286	6,304	1,225	155	754	2	165,726	10,199	6·2
Kildare,	62,734	46,002	12,791	3,856	447	465	5	63,566	16,732	26·3
Kilkenny,	83,345	70,506	7,330	948	121	254	.	79,159	12,839	16·2
King's,	59,903	49,749	6,239	711	186	301	1	60,187	10,154	16·9
Leitrim,	71,857	64,415	4,460	155	131	182	.	69,343	7,442	10·7
Limerick,	144,974	128,300	15,203	1,643	235	715	2	146,098	16,874	11·4
Londonderry,	138,961	121,577	19,077	1,211	1,738	798	3	144,404	17,384	12·0
Longford,	47,997	42,038	4,070	302	71	191	.	46,672	5,959	12·8
Louth,	64,069	53,113	10,701	1,396	251	357	2	65,820	10,956	16·7
Mayo,	203,555	190,205	7,363	955	240	403	.	199,166	13,350	6·7
Meath,	78,173	58,097	8,359	581	183	247	.	67,497	20,076	29·8
Monaghan,	81,423	66,674	6,788	364	328	256	1	74,611	14,549	19·5
Queen's,	62,535	49,422	7,273	432	135	153	2	57,417	13,113	22·8
Roscommon,	100,035	90,052	10,989	370	61	299	.	101,791	9,983	9·8
Sligo,	87,958	79,236	4,041	388	180	238	.	84,083	8,722	10·4
Tipperary,	161,719	139,013	16,550	3,683	286	695	5	160,232	22,706	14·2
Tyrone,	161,162	135,539	12,760	792	303	669	4	150,567	25,623	17·0
Waterford,	85,384	74,531	10,723	1,251	228	452	2	87,187	10,853	12·5
Westmeath,	62,472	51,433	8,661	985	182	366	2	61,629	11,039	17·9
Wexford,	114,203	96,241	6,458	914	182	308	1	104,104	17,962	17·3
Wicklow,	69,857	46,649	12,578	1,045	227	321	4	60,824	23,208	38·2
Total born in Ireland,	4,326,947	3,628,290	498,657	.	.	.	.	.	498,657	11·2
" " England & Wales,	76,977	.	.	76,977	.	.	.	.	.	.
" " Scotland,	30,101	.	.	.	30,101	.	.	.	.	.
Born Abroad,	24,602	.	.	.	.	24,602	.	.	.	.
" at Sea,	143	.	.	.	.	.	143	.	.	.
General Total,	4,458,775	3,628,290	498,657	76,977	30,101	24,602	143	4,458,775	498,657	.

Printed image digitised by the University of Southampton Library Digitisation Unit

TABLE 96.—Showing, by COUNTIES and PROVINCES, the NUMBER in every 100 of the Population, in 1901, who were BORN in ENGLAND and WALES, SCOTLAND, and ABROAD.

COUNTIES.	Per-centage Born. In England or Wales.	In Scotland.	Abroad.
Carlow County,	0·65	0·26	0·33
Dublin County and Co. Borough,	4·77	1·01	1·28
Kildare County,	8·07	0·70	0·73
Kilkenny ,,	1·20	0·15	0·32
King's ,,	1·18	0·31	0·50
Longford ,,	0·65	0·15	0·41
Louth ,,	2·12	0·38	0·54
Meath ,,	0·86	0·27	0·37
Queen's ,,	0·75	0·24	0·27
Westmeath ,,	1·60	0·29	0·60
Wexford ,,	0·88	0·17	0·30
Wicklow ,,	1·72	0·37	0·53
Total of Leinster Province,	2·84	0·57	0·76
Clare County,	0·42	0·07	0·25
Cork County and Co. Borough,	2·71	0·28	0·71
Kerry County,	0·74	0·09	0·45
Limerick County and Co. Borough,	1·12	0·16	0·49
Tipperary County,	2·30	0·18	0·43
Waterford County and Co. Borough,	1·43	0·26	0·52
Total of Munster Province,	1·79	0·20	0·53
Antrim County,	2·53	2·40	0·67
Armagh ,,	0·75	0·72	0·43
Cavan ,,	0·40	0·20	0·29
Donegal ,,	0·54	0·69	0·44
Down ,,	1·57	0·93	0·45
Fermanagh County,	0·65	0·36	0·37
Londonderry ,,	0·84	1·20	0·55
Monaghan ,,	0·49	0·44	0·34
Tyrone ,,	0·53	0·53	0·44
Total of Ulster Province,	1·40	1·29	0·51
Galway County,	0·51	0·19	0·40
Leitrim ,,	0·22	0·19	0·26
Mayo ,,	0·48	0·12	0·20
Roscommon County,	0·38	0·08	0·29
Sligo ,,	0·46	0·21	0·28
Total of Connaught Province,	0·44	0·15	0·29
Total of Ireland, 1901,	1·73	0·62	0·55
1891,	1·58	0·58	0·45
1881,	1·34	0·43	0·36
1871,	1·25	0·38	0·32
1861,	0·88	0·29	0·18
1851,	0·53	0·19	0·15
1841,	0·26	0·11	0·05

TABLE 97.—Showing, by LOCALITY of BIRTH, the OCCUPATIONS of those PERSONS BORN in FOREIGN COUNTRIES who were enumerated in Ireland in 1901, and of whom more than forty were of the same Occupation.

BIRTHPLACES	Total Number of Foreigners born in each of the Countries specified	Students and Scholars.	Domestic Servants.	Seamen.	Fishermen.	Lecturers, Teachers, and Professors.	Drapers.	Farmers.	Pedlars, Hawkers	Farmer's Sons.	General Shopkeepers, Dealers.	General Labourers.	Nuns.	Commercial Travellers.	Milliners, Dressmakers.	Farm Servants.	Inn, Hotel Servants.	Tailors, Tailoresses.	Shirtmakers, Seamstresses.	Agricultural Labourers.	Commercial Clerks.	Flax, Linen Manufacture.	Watch and Clockmakers.	Clergymen.	Carpenter and Joiner.	Musicians.	Butchers.	Grocers.	Ship's Steward, Cook.	Hairdressers.	Brokers, Agents.	Painters, Glazers.
BORN IN EUROPE:																																
Austria,	80	3	6	4	.	5	.	.	2	.	3	1	1	1	.	.	21	10	.	.	.	.	1	1	1	1	.	.	.	.	.	.
Belgium,	145	20	3	4	.	11	.	2	.	.	2	1	19	2	4	.	1	.	3	.	2	2	.	5	.	7	1	1	.	5	.	.
Denmark,	64	3	4	14	.	1	.	.	.	.	.	.	.	.	.	.	3	.	.	.	.	.	.	.	.	.	.	.	2	.	.	.
Finland,	1	.	.	.	.	.	.	.	.	.	.	.	.	.	.	.	.	.	.	.	.	.	.	.	1	.	.	.	.	.	.	.
France,	1,349	46	99	92	605	91	1	5	.	.	1	3	69	4	8	3	10	3	4	.	3	14	2	17	.	1	.	.	2	9	4	1
German Empire,	1,037	46	97	48	.	115	9	2	14	.	13	7	25	9	4	3	74	12	2	.	10	5	77	12	3	40	33	.	4	16	4	1
Greece,	60	1	.	5	.	4	.	2	.	.	.	.	.	2	.	1	.	.	1	.	.	.	.	.	.	.	.	.	1	.	.	.
Holland,	79	8	2	25	.	2	.	1	.	.	.	.	6	1	.	.	.	.	.	1	.	5	1	1	1	1	.	.	2	2	.	.
Italy,	301	16	25	24	.	3	1	.	10	.	25	2	4	.	.	.	8	.	.	.	1	.	.	1	5	21	1	.	1	2	1	.
Norway,	335	.	6	270	.	2	.	.	2	.	3	3	.	3	.	.	1	1	.	.	2	.	1	.	7	.	.	.	21	.	4	.
Poland,	61	9	2	.	.	.	7	.	1	1	4	.	.	16	3	.	.	3	1	.	1	.	.	.	3	.	.	1	.	.	.	.
Portugal,	20	4	.	1	.	2	.	1	.	.	.	.	.	.	.	1	1	.	.	.	1	.	.	.	.	.	.	.	1	.	.	.
Roumania,	6	2	.	.	.	.	1	.	.	.	.	.	.	.	.	.	.	.	.	.	.	.	.	.	.	.	.	.	.	.	.	.
Russia,	1,966	200	66	21	.	21	261	1	223	.	64	2	1	88	22	2	.	72	8	.	8	2	9	19	16	.	6	9	.	1	11	12
Spain,	104	9	8	58	.	4	.	2	.	.	2	1	1	.	2	.	.	.	.	.	.	1	.	.	2	1	.	1	5	.	.	1
Sweden,	120	4	2	30	.	.	.	.	.	.	.	1	.	.	1	.	2	1	.	.	.	.	.	.	2	.	.	.	3	1	.	2
Switzerland,	293	15	82	3	.	58	.	1	.	.	1	.	3	2	3	.	3	.	.	.	1	.	1	2	1	1	1	.	.	4	.	.
Turkey,	9	.	.	1	.	1	.	.	.	.	1	.	1	1	.	.	.	.	.	.	.	.	.	.	.	.	.	.	.	.	.	.
Total,	6,030	384	400	600	805	325	280	17	252	1	119	21	130	129	47	10	129	102	17	1	29	29	92	61	42	73	42	12	42	40	24	17
BORN IN ASIA:	179	65	6	.	.	2	.	1	1	1	.	2	1	1	2	.	.	1	1	1	3	3	.	1	.	.	.	.	1	.	.	.
BORN IN AFRICA:	211	71	3	.	.	3	.	1	.	.	.	4	.	1	1	2	.	1	.	1	.	4	.	.	.	.	.	.	.	.	.	.
BORN IN AMERICA:	10,120	4631	504	48	6	56	26	235	1	15	74	155	20	18	98	134	10	33	109	111	82	78	4	29	47	9	13	36	3	3	18	24
GENERAL TOTAL,	16,540	5151	918	648	611	386	306	254	254	262	193	182	151	149	148	146	139	137	127	114	114	114	96	91	89	82	55	48	46	46	42	41

Printed image digitised by the University of Southampton Library Digitisation Unit

TABLE 98.—Showing by PROVINCES, COUNTIES, and COUNTY BOROUGHS, the Number and Diseases of all Persons

PROVINCES, COUNTIES, AND COUNTY BOROUGHS	Area in Statute Acres	Population in 1901	No. of Temporarily Diseased: Number of the Temporarily Diseased to every 1000 of the Population	At their Homes	In Infirmaries, General and Special Hospitals	In Workhouse Hospitals	Total	The Temporarily Diseased: Nature of Illness: Zymotic Diseases: Smallpox	Measles	Scarlet Fever	Typhus	Influenza	Whooping Cough	Diphtheria	Simple and Ill-defined Fever	Enteric Fever	Simple Cholera	Diarrhœa and Dysentery	Other Zymotic Diseases	Constitutional Diseases: Cancer	Water on the Brain	Phthisis	Rheumatism	Other Constitutional Diseases
LEINSTER																								
Carlow County,	221,424	37,748	8·3	150	33	126	309	.	3	.	.	40	2	1	2	1	.	.	1	5	.	22	44	8
Dublin County,	218,873	157,568	7·5	459	604	114	1,177	.	17	15	.	95	5	1	1	14	.	2	88	28	.	123	92	50
Dublin County Borough,	7,911	290,638	16·5	263	1,714	2,780	4,757	.	21	59	1	169	31	10	.	71	.	8	126	45	.	134	377	240
Kildare County,	413,497	63,566	9·8	163	159	298	620	.	5	1	.	60	5	1	.	5	.	4	23	2	1	28	53	9
Kilkenny County,	509,249	79,159	9·2	329	47	351	727	.	2	4	.	93	1	4	8	3	.	1	4	3	.	30	81	8
King's County,	493,263	60,157	6·6	181	39	191	411	.	1	.	.	44	.	.	.	1	.	1	8	4	.	9	47	14
Longford County,	257,770	43,672	6·7	150	19	144	313	.	.	10	.	34	.	.	.	4	.	.	3	1	.	10	26	16
Louth County,	202,131	65,820	6·0	208	29	163	400	.	.	.	.	50	.	2	2	2	.	.	3	3	.	22	47	7
Meath County,	577,735	67,497	8·7	273	21	290	584	.	2	2	.	71	.	1	.	1	.	.	2	8	.	25	65	5
Queen's County,	424,723	57,417	7·0	240	26	139	405	.	5	4	.	41	20	.	.	1	.	.	4	7	.	15	61	12
Westmeath County,	434,665	61,629	6·5	182	55	168	405	.	1	2	.	40	1	.	1	.	.	3	10	3	.	22	45	3
Wexford County,	573,323	104,104	9·3	459	46	461	976	.	110	2	.	67	.	.	.	5	.	4	5	7	.	38	116	42
Wicklow County,	499,958	60,524	8·8	303	99	139	541	.	1	.	.	91	2	.	.	7	.	1	2	4	.	49	42	26
Total of Leinster,	4,839,572	1,152,829	10·1	3,370	2,891	5,364	11,625	.	168	99	1	895	67	20	14	115	.	24	282	126	1	527	1,102	438
MUNSTER																								
Clare County,	788,332	112,334	9·3	403	40	659	1,102		.	.	1	76	1	.	7	.	.	4	4	5	.	36	100	30
Cork County,	1,836,655	328,489	9·6	1,242	109	1,847	3,253	1	11	37	31	151	12	2	3	2	1	11	47	19	.	189	307	190
Cork County Borough,	2,266	76,122	8·5	181	464	.	345	.	.	22	.	19	.	2	.	8	.	1	31	13	.	44	39	45
Kerry County,	1,161,752	165,726	7·4	671	41	498	1,210	.	1	31	2	93	4	.	6	9	.	.	10	14	1	74	92	77
Limerick County,	669,865	107,947	11·0	374	.	819	1,193	.	.	.	1	65	37	.	3	3	.	10	3	3	.	50	34	20
Limerick County Borough,	2,108	38,151	6·4	57	179	.	236	.	.	2	.	13	4	.	.	2	.	.	7	4	.	8	12	10
Tipperary County,	1,050,137	160,232	8·5	497	96	763	1,356	.	3	14	1	102	.	.	8	3	.	4	10	13	.	67	131	27
Waterford County,	451,477	60,418	7·0	199	4	221	424	.	1	2	.	28	.	.	.	.	.	.	1	1	.	11	49	13
Waterford County Borough,	1,435	26,769	13·3	54	57	216	357	.	.	2	1	3	.	.	.	2	.	3	5	3	.	11	17	16
Total of Munster,	5,955,027	1,076,188	9·1	3,708	1,050	5,023	9,781	1	13	110	37	555	58	4	32	29	1	33	118	85	1	491	837	420
ULSTER																								
Antrim County,	701,529	196,090	7·4	983	90	392	1,465	.	38	7	.	169	5	1	.	13	.	2	2	19	2	87	110	103
Armagh County,	312,659	125,392	6·7	476	41	317	834	.	.	3	1	37	1	3	.	3	.	1	5	18	.	53	77	30
Belfast County Borough,	14,716	349,130	8·0	378	456	1,443	2,777	.	63	18	2	133	11	1	.	60	.	1	80	27	.	254	144	83
Cavan County,	467,025	97,541	5·0	280	29	181	490	.	.	.	.	56	6	.	.	13	.	1	3	8	.	19	49	30
Donegal County,	1,190,269	173,723	5·7	754	33	211	993	.	4	15	1	94	14	.	2	2	.	4	5	28	1	63	128	31
Down County,	607,534	205,889	5·4	712	131	278	1,121	.	3	2	.	132	.	.	2	12	.	2	16	22	3	117	99	49
Fermanagh County,	417,665	65,430	7·6	308	47	140	495	.	7	2	.	37	3	.	.	4	.	2	5	11	1	25	50	31
Londonderry County,	511,224	104,512	4·1	258	3	175	436	.	4	11	.	32	2	.	.	9	.	1	2	8	1	27	29	17
Londonderry County Borough,	2,164	39,392	6·8	49	63	161	273	.	.	4	.	1	3	.	.	2	.	1	3	2	.	9	14	13
Monaghan County,	318,806	74,611	6·5	293	43	148	484	.	6	1	1	61	.	2	.	2	.	3	1	5	.	20	51	23
Tyrone County,	778,943	150,567	6·5	616	34	332	982	.	5	5	.	68	4	.	.	5	.	2	9	24	.	50	87	37
Total of Ulster,	5,322,534	1,582,626	6·5	5,607	970	3,778	10,365	.	133	68	5	890	52	7	4	118	.	20	131	170	8	727	853	422
CONNAUGHT																								
Galway County,	1,467,850	192,549	6·8	703	45	552	1,305	.	10	1	10	177	3	2	.	8	.	3	3	22	.	89	129	58
Leitrim County,	376,510	69,343	5·2	222	15	124	361	.	.	7	2	33	1	.	.	16	.	.	4	8	1	17	43	11
Mayo County,	1,333,340	199,166	4·9	613	31	336	980	.	2	.	10	139	1	.	2	12	.	4	3	16	.	31	115	15
Roscommon County,	603,290	101,791	5·3	295	29	216	540	.	1	.	1	72	.	.	1	1	.	2	2	3	.	20	73	15
Sligo County,	442,205	84,083	7·6	361	40	240	641	.	1	3	2	139	.	.	.	3	.	1	.	11	.	35	63	34
Total of Connaught,	4,228,195	646,032	5·9	2,199	160	1,468	3,827	.	14	11	25	560	8	2	3	40	.	10	12	53	1	222	424	133
General Total,	20,345,328	4,458,775	8·0	14,884	5,071	15,633	35,588	1	331	288	68	2,900	185	33	53	302	1	87	543	439	11	1,967	3,216	1,413

NOTE.—The Classification of Diseases in this Table is the same as that adopted in the Registrar General's department in England and in Ireland during the last decade. The diseases included under the head *Other Constitutional Diseases* comprise—Gout, rickets, tabes mesenterica, vaccination, syphilis, gonorrhœa, stricture of urethra, phagedæna, erysipelas, pyæmia, septicæmia, puerperal fever, and those under the head of *Other Constitutional Diseases* comprise—Gout, rickets, tabes mesenterica,

Printed image digitised by the University of Southampton Library Digitisation Unit

who laboured under Temporary or Permanent Diseases in Ireland on the Night of the 31st March, 1901.

Diseased. and Number of Cases.											The Permanently Diseased.								
	Local Diseases.													Idiots.		Lunatics.			
Dis cloymental Diseases	Nervous System.	Organs of Special Sense.	Circulatory System.	Respiratory System.	Digestive System.	Urinary System.	Organs of Locomotion.	Integumentary System.	Injuries.	All Others.	The Blind.	The Deaf and Dumb	The Dumb not Deaf.	In Asylums.	Not in Asylums.	In Asylums.	Not in Asylums.	Total.	Provinces, Counties, and County Boroughs
																			Leinster:
14	22	7	12	52	13	10	14	10	13	15	30	22	6	3	63	353	20	497	Carlow County.
40	105	17	52	94	66	17	25	62	71	97	221	513	17	142	63	777	92	1,825	Dublin County.
871	343	162	132	586	189	52	135	335	229	631	294	177	19	166	100	1,918	412	3,086	Dublin County Borough.
51	33	15	29	39	32	13	25	33	49	48	48	19	6	.	50	.	48	171	Kildare County.
127	52	16	11	105	25	9	17	32	26	65	69	43	10	7	107	466	53	760	Kilkenny County.
56	37	10	7	48	19	3	13	24	26	39	46	31	11	.	99	.	60	247	King's County.
57	23	2	10	34	17	5	8	10	24	16	46	18	5	.	73	.	24	166	Longford County.
67	33	5	2	23	14	4	12	10	26	58	44	28	12	.	121	.	56	261	Louth County.
80	43	10	10	89	21	10	15	16	23	61	54	32	14	.	127	.	73	300	Meath County.
25	26	3	9	51	19	9	16	22	24	29	70	39	10	17	53	468	16	673	Queen's County.
32	38	10	6	66	22	6	11	24	25	28	39	45	18	49	93	779	13	1,036	Westmeath County.
105	67	9	44	138	39	11	27	24	40	76	108	44	16	.	164	447	87	866	Wexford County.
84	44	1	15	43	22	11	11	16	25	44	43	41	3	.	64	.	60	211	Wicklow County.
1,427	866	267	348	1,423	498	160	331	618	601	1,207	1,112	1,052	147	384	1,177	5,208	1,019	10,099	Total of Leinster.
																			Munster:
297	61	24	34	141	37	10	23	26	42	125	106	92	37	7	211	377	214	1,104	Clare County.
587	282	48	113	565	133	42	73	98	167	161	448	175	69	39	380	1,572	434	3,117	Cork County.
14	51	30	28	60	44	22	25	19	47	77	156	44	9	.	18	.	2	229	Cork County Borough.
106	83	21	34	239	62	13	15	24	70	81	176	104	35	23	201	540	91	1,170	Kerry County.
206	103	22	23	241	31	16	39	94	39	98	151	73	26	13	139	592	163	1,157	Limerick County.
8	8	8	4	23	15	6	19	10	25	37	39	26	3	.	6		.	74	Limerick County Borough.
206	103	19	35	221	35	11	26	60	66	135	212	116	20	41	218	674	111	1,411	Tipperary County.
117	29	9	4	57	11	9	4	6	21	51	54	37	8	.	57	.	58	214	Waterford County.
32	40	18	8	63	13	7	17	36	31	44	48	10	7	10	79	493	13	660	Waterford County Borough.
1,603	740	199	283	1,610	371	136	241	362	508	810	1,450	677	233	133	1,309	4,248	1,086	9,136	Total of Munster.
																			Ulster:
160	151	14	56	171	82	16	39	27	104	84	178	92	42	7	137	503	124	1,083	Antrim County.
85	83	12	35	124	31	10	8	49	53	59	94	73	29	2	135	507	101	941	Armagh County.
216	249	64	185	392	66	53	85	267	142	170	265	264	32	22	88	657	229	1,557	Belfast County Borough.
46	47	6	12	76	25	14	12	15	25	39	70	41	18	.	109	.	58	296	Cavan County.
123	84	9	32	134	48	17	16	24	80	39	125	120	45	16	158	593	70	1,127	Donegal County.
111	105	10	38	148	43	17	12	47	63	66	149	89	29	37	171	630	66	1,221	Down County.
43	33	7	20	74	34	14	2	22	38	24	53	35	18	.	78	.	40	230	Fermanagh County.
65	38	2	25	69	11	9	1	12	27	32	82	62	13	8	74	49	62	350	Londonderry County.
33	18	3	6	23	5	4	7	10	23	25	17	13	9	23	17	397	22	503	Londonderry County Borough.
47	51	5	23	30	25	7	14	18	20	16	78	58	26	46	85	756	44	1,093	Monaghan County.
153	91	6	25	161	57	20	9	38	67	44	127	85	26	24	184	636	76	1,158	Tyrone County.
1,145	950	140	458	1,452	447	181	205	529	642	598	1,244	932	287	190	1,236	4,778	892	9,558	Total of Ulster.
																			Connaught:
228	107	24	25	174	43	10	15	48	64	49	167	134	79	39	208	1,119	80	1,826	Galway County.
22	25	5	1	65	23	4	7	18	21	29	27	31	14	.	63	.	20	160	Leitrim County.
161	97	22	21	112	28	13	17	37	49	37	115	141	87	.	257	608	55	1,253	Mayo County.
58	54	10	8	39	25	4	11	28	48	18	73	58	30	.	122	.	48	331	Roscommon County.
103	36	3	14	62	21	10	18	16	43	23	65	51	16	17	76	636	47	900	Sligo County.
572	319	61	70	502	140	46	66	147	220	156	447	415	226	56	731	2,353	250	4,480	Total of Connaught.
4,837	2,875	870	1,159	4,267	1,456	523	845	1,656	1,971	2,771	4,253	3,076	895	763	4,453	16,567	3,247	33,274	General Total.

Zymotic Diseases include chicken pox, epidemic rose rash, relapsing fever, mumps, cerebro spinal fever, other Miasmatic Diseases, remittent fever, ague, hydrophobia, glanders, splenic fever, cowpox, and other effects of Inoculation, scrofulitis, tuberculosis, other forms of tuberculosis, cancer, malignant growth, lymphatic diathesis, anæmia, chlorosis, leucocythæmia, and diabetes mellitus.

Printed image digitised by the University of Southampton Library Digitisation Unit

TABLE 99.—Showing, by LOCALITIES, the Number and Diseases of all the Persons who laboured

Superintendent Registrars' Districts or Poor Law Unions	Area in Statute Acres	Population in 1901	The Temporarily Diseased.					Nature of Illness																	
			Number of the Temporarily Diseased to every 1,000 of the Population.	Number of Temporarily Diseased.				Zymotic Diseases.											Constitutional Diseases				
				At their Homes.	In Infirmaries and General and Special Hospitals.	In Workhouse Hospitals.	Total.	Smallpox.	Measles.	Scarlet Fever.	Typhus.	Influenza.	Whooping Cough.	Diphtheria.	Simple and ill-defined Fever.	Enteric Fever.	Simple Cholera.	Diarrhœa and Dysentery.	Other Zymotic Diseases.	Cancer.	Water on the Brain.	Phthisis.	Rheumatism.	Other Constitutional Diseases.
Ahbeyleix,	127,042	17,050	8·7	84	.	66	150	.	1	4	.	14	1	.	.	.	.	.	2	1	.	5	31	6
Antrim,	117,127	29,472	6·1	121	.	58	179	.	.	.	.	29	.	.	.	2	.	.	.	1	.	8	12	6
Ardee,	96,218	14,626	8·0	74	.	43	117	.	.	.	.	18	.	.	.	.	.	.	1	2	.	8	13	.
Armagh,	145,578	46,856	5·2	125	41	84	250	.	.	2	.	18	.	.	.	.	.	1	1	6	.	11	27	16
Athlone,	151,025	27,264	5·0	58	13	65	136	.	2	1	.	14	.	.	.	.	.	1	.	.	.	6	20	1
Athy,	161,131	22,155	7·6	63	.	107	170	.	2	1	.	36	5	.	2	.	.	.	3	4	.	7	14	5
Ballehorough,	71,352	15,510	5·9	51	.	41	92	.	.	.	.	6	.	.	.	1	.	.	.	1	.	4	5	2
Ballina,	150,428	24,653	4·9	43	.	79	122	.	.	.	.	16	.	.	1	3	.	4	2	1	.	7	8	2
Ballinasloe,	160,629	19,279	8·6	76		79	155	.	.	.	.	14	.	2	.	.	.	.	.	1	.	9	19	11
Ballinrobe,	147,144	21,238	3·8	44		37	81	.	.	.	.	7	.	.	.	1	.	.	.	.	.	7	5	1
Ballycastle,	102,197	12,686	8·9	68	.	46	114	.	.	.	.	8	2	.	.	3	.	.	.	3	.	6	17	8
Ballymahon,	100,142	12,907	5·2	37		31	68	.	.	.	.	2	.	.	.	.	.	.	6	1	.	4	8	.
Ballymena,	161,162	53,052	7·7	275	11	123	409	.	28	.	.	51	2	.	.	.	.	.	3	2	.	21	26	21
Ballymoney,	121,132	28,276	5·3	103	.	49	152	.	6	.	.	8	.	.	.	.	.	1	1	3	.	6	12	5
Ballyshannon,	132,328	20,601	6·4	91	.	42	133	.	.	.	.	10	.	.	.	2	.	.	2	.	.	10	17	7
Ballyvaghan,	71,657	3,920	17·1	30	.	38	68	.	.	.	.	6	.	.	.	.	.	.	.	.	.	4	11	1
Balrothery,	84,072	18,146	5·2	74	.	22	96	.	.	.	.	22	.	.	.	.	.	.	1	.	.	4	15	.
Baltinglass,	154,351	16,191	7·5	68	.	54	122	.	.	.	.	.	.	.	.	.	.	.	13	3	.	14	11	2
Banbridge,	125,150	42,454	6·4	187	4	91	282	.	.	.	.	41	.	2	.	4	.	.	4	3	.	12	14	31
Bandon,	101,345	17,878	8·9	83	.	77	160	.	.	.	.	13	.	.	.	.	.	.	1		.	8	15	19
Bantry,	106,854	13,457	7·9	75	.	33	108	.	.	.	.	6	.	.	.	.	.	.	1	.	.	3	16	5
Bawnboy,	104,697	18,460	3·7	55	.	13	68	.	.	.	.	3	1	.	.	.	.	.	1	.	.	4	8	6
Belfast,	49,406	368,266	7·9	946	519	1,443	2,908	.	65	18	2	155	11	1	.	52	.	7	80	29	3	296	153	91
Belmullet,	179,246	13,845	6·0	53	.	30	83	.	.	.	10	7	1	.	1	.	.	.	.	2	.	4	10	.
Birr,	220,672	25,332	4·8	63	11	48	122	.	.	.	.	16	.	.	.	1	.	1	4	1	.	1	14	8
Borrisokane,	81,850	8,532	11·7	38	.	62	100	.	.	1	.	6	.	.	.	.	.	1	.	.	.	.	7	1
Boyle,	160,180	30,625	5·4	113	.	51	164	.	.	.	.	36	.	.	.	.	.	1	.	.	.	9	18	4
Cahersiveen,	198,129	22,435	5·4	80	4	38	122	.	.	1	.	6	.	.	.	3	.	.	3	1	.	6	11	3
Callan,	104,011	13,805	11·5	47		112	159	.	.	.	.	7	.	.	5	1	.	.	.	.	.	4	10	.
Carlow,	199,943	34,438	9·2	157	33	126	316	.	3	.	.	43	2	1	2	1	.	.	1	5	.	23	46	6
Carrickmacross,	65,651	15,544	7·9	81	.	41	122	.	.	.	.	21	.	1	.	.	.	1	.	1	.	6	8	6
Carrick-on-Shannon,	101,002	19,280	3·9	40	.	52	92	.	.	.	2	11	.	.	1	9	.	.	2	3	.	3	8	3
Carrick-on-Suir,	112,633	17,763	7·3	44	5	82	131	.	9	.	.	5	.	.	1	1	.	.	.	4	.	6	22	1
Cashel,	156,137	20,182	7·3	47	40	61	148	.	.	.	.	9	.	.	.	.	.	1	2	4	.	8	15	5
Castlebar,	141,193	26,522	5·6	90	31	29	150	.	2	.	.	15	.	.	.	.	.	.	.	4	.	6	11	7
Castleblayney,	99,526	26,615	7·1	129	.	43	172	.	1	.	3	25	.	.	.	.	.	.	1	5	.	7	17	
Castlecomer,	57,820	10,114	7·8	44	.	35	79	.	.	.	.	29	.	.	2	.	.	1	.	.	.	5	5	.
Castlederg,	91,785	11,789	5·3	34	.	27	61	.	.	.	.	4	.	.	.	.	.	.	2	2	.	2	4	4
Castlereagh,	163,662	33,676	4·1	83	.	53	136	.	.	.	.	14	.	1	.	.	.	.	.	1	.	6	19	1
Castletown,	73,445	11,178	8·5	80		16	96	.	.	.	20	11	.	.	1	.	.	.	.	.	.	10	19	
Cavan,	161,074	36,993	6·6	117	29	96	242	.	.	.	.	27	1	.	.	11	.	.	3	3	.	6	29	8
Celbridge,	79,934	14,225	8·8	57	.	68	125	.	.	.	.	8	.	.	.	.	.	.	2	1	.	3	12	.
Claremorris,	110,790	25,820	4·4	73	.	42	115	.	.	.	.	9	.	.	.	.	.	.	.	2	.	11	18	1
Clifden,	193,782	18,768	10·3	120	.	74	194	.	.	.	.	26	.	.	.	.	.	.	.	2	.	8	34	2
Clogheen,	117,422	15,521	9·0	57	8	75	140	.	.	3	.	12	.	.	2	.	.	.	3	1	.	8	6	.
Clogher,	89,284	14,316	7·4	76	1	32	109	.	.	1	.	12	.	.	.	1	.	.	2	.	.	8	10	.
Clonakilty,	80,465	19,158	10·8	121	.	87	208	.	.	.	8	11	9	.	.	1	.	2	2	2	.	3	20	10
Clones,	73,504	15,848	5·8	70	.	26	96	.	5	.	.	11	.	.	.	.	.	1	.	2	1	7	14	.
Clonmel,	87,707	13,726	11·9	84	12	127	223	.	.	1	.	5	.	.	.	.	.	1	.	3	.	21	13	10
Colerane,	118,786	29,917	5·1	90	3	74	157	.	.	7	.	14	.	.	.	6	.	1	1	1	1	6	8	7
Cookstown	96,720	23,615	5·2	73	.	49	122	.	.	.	.	14	.	.	.	.	.	.	2	4	.	7	9	4
Cootehill,	105,845	21,854	4·8	74	.	31	105	.	.	.	.	19	4	.	.	1	.	.	.	2	.	3	13	7
Cork,	169,732	133,173	13·1	351	558	836	1,745	1	.	53	2	47	1	3	6	8	1	2	52	21	.	132	160	118
Corrofin,	61,382	4,803	13·1	18	.	49	67	.	.	.	.	4	.	.	.	.	.	.	.	.	.	5	3	5
Croom,	83,324	10,806	10·1	40	.	69	109	.	.	.	.	21	.	.	.	3	.	1	2	.	.	4	12	2
Delvin,	74,329	8,477	10·8	46	.	46	92	.	.	.	.	8	.	.	.	.	.	.	1	3	.	.	6	1
Dingle,	126,450	18,274	9·3	94	.	77	171	.	1	22	1	20	.	.	3	1	.	.	2	1	1	11	12	8
Donegal,	160,411	20,480	3·2	51	.	25	76	.	.	.	.	7	.	.	.	.	.	.	.	1	.	8	11	2
Downpatrick,	147,446	38,869	7·4	150	43	98	291	.	2	1	.	19	.	.	.	1	.	1	5	2	.	17	24	17
Drogheda,	99,606	26,196	4·9	62	.	67	129	.	.	.	.	32	.	.	2	.	.	.	1	6	.	5	6	2
Dromore, West,	97,063	13,034	8·8	55	.	34	89	.	.	.	.	13	.	.	.	.	.	.	.	3	.	7	11	1
Dublin, North,	41,205	166,837	11·8	161	815	1,052	2,028	.	28	27	.	79	1	2	.	40	.	4	83	24	.	8	180	100

Printed image digitised by the University of Southampton Library Digitisation Unit

under Temporary or Permanent Diseases in Ireland on the Night of the 31st March, 1901.

Diseased and Number of Cases.											The Permanently Diseased.								
	Local Diseases.													Idiots		Lunatics			
Developmental Diseases	Nervous System	Organs of Special Sense	Circulatory System	Respiratory System	Digestive System	Urinary System	Organs of Locomotion	Integumentary System	Injuries	All Others	The Blind	The Deaf and Dumb	The Dumb not Deaf	In Asylums	Not in Asylums	In Asylums	Not in Asylums	Total	Superintendent Registrars Districts or Poor Law Unions.
10	10	2	3	14	2	1	7	7	13	16	26	8	8	.	10	.	5	55	Abbeyleix
14	18	3	8	30	10	3	9	2	11	10	24	14	4	7	22	392	21	484	Antrim
21	7	2	.	10	6	1	1	2	5	20	11	9	3	.	39	.	6	68	Ardee
33	32	8	7	36	6	8	3	8	11	18	40	23	13	2	42	507	49	676	Armagh
14	11	4	1	27	10	.	5	4	10	5	19	11	7	.	23	.	5	65	Athlone.
15	3	2	6	18	12	4	5	5	11	11	22	10	2	.	23	.	5	62	Athy
17	10	1	2	16	9	.	4	1	7	6	19	1	8	.	25	.	4	55	Bailleborough
9	7	6	2	24	4	2	2	5	8	5	16	20	11	.	37	.	17	101	Ballina
26	11	4	5	22	5	1	1	7	13	4	25	7	12	39	33	1,119	3	1,238	Ballinasloe
18	11	1	1	11	2	1	4	3	8	2	12	9	15	.	30	.	3	69	Ballinrobe
6	10	1	6	17	4	3	4	4	5	5	7	11	5	.	17	.	4	44	Ballycastle.
9	9	1	4	8	5	2	2	4	1	2	11	6	1	.	23	.	2	43	Ballymahon.
71	38	2	16	38	24	5	3	8	29	23	58	81	18	.	28	111	52	296	Ballymena
27	24	.	6	17	6	4	7	2	10	3	20	13	5	.	8	.	7	53	Ballymoney
19	10	1	5	17	4	2	5	5	12	5	23	12	7	.	14	.	8	64	Ballyshannon
25	6	.	.	5	4	.	1	.	1	4	11	4	3	.	2	.	7	27	Ballyvaghan.
7	13	1	3	12	1	1	4	1	8	5	9	7	2	40	23	358	18	457	Balrothery
30	7	.	2	11	4	2	1	3	8	11	12	11	1	.	13	.	20	57	Baltinglass.
28	28	4	12	40	10	4	3	24	12	6	32	28	5	.	39	.	10	114	Banbridge
23	6	8	3	37	9	.	2	2	11	3	24	8	.	.	17	.	14	63	Bandon
20	8	2	.	25	7	1	1	1	6	8	25	6	3	.	9	.	6	49	Bantry
2	12	.	1	18	2	4	1	3	1	6	12	7	5	.	35	.	4	63	Bawnboy.
216	234	66	188	415	98	53	85	267	142	161	277	272	33	22	20	657	236	1 537	Belfast.
16	6	1	6	5	1	1	2	3	.	4	6	8	5	.	23	.	5	47	Belmullet.
10	11	4	3	13	6	1	2	10	10	8	19	11	3	.	44	.	17	94	Birr.
38	9	2	3	13	1	.	.	4	4	9	11	4	.	.	8	.	9	32	Borrisokane.
10	19	3	3	27	4	3	4	8	8	7	20	11	5	.	58	.	11	105	Boyle.
15	17	1	1	20	11	1	1	2	14	5	24	10	5	.	23	.	8	70	Cahersiveen.
69	8	2	10	12	8	.	2	4	1	31	21	12	3	.	19	.	21	76	Callan.
14	23	7	15	52	13	10	13	10	14	12	26	21	6	3	60	353	20	489	Carlow.
29	14	.	3	16	7	1	2	7	4	4	14	20	7	.	15	.	12	68	Carrickmacross.
4	1	1	17	3	9	.	3	1	7	4	10	6	4	.	31	.	7	58	Carrick-on-Shannon.
30	12	2		8	5	2	2	5	9	16	27	12	5	.	27	.	9	30	Carrick-on-Suir.
10	10	2	9	30	9	.	5	5	14	10	28	14	3	.	28	.	3	76	Cashel.
26	20	5	.	13	6	2	2	7	10	11	11	19	14	.	40	608	6	698	Castlebar.
14	14	2	8	26	13	3	7	4	9	5	29	10	7	.	39	.	16	101	Castleblayney.
2	4	2	2	6	7	1	1	2	5	4	4	5	4	.	6	.	7	28	Castlecomer.
16	8	.	4	4	4	2	.	2	3	.	5	10	.	.	9	.	1	25	Castlederg.
10	10	2	7	29	8	1	3	5	13	4	22	18	11	.	26	.	7	84	Castlereagh.
5	7	2	1	13	2	.	2	1	5	6	23	6	5	.	15	.	3	52	Castletown.
21	21	5	2	42	14	5	3	11	14	14	29	20	7	.	42	.	40	138	Cavan.
19	13	1	9	21	4	3	5	6	3	11	8	2	.	.	11	18	12	51	Celbridge.
24	13	3	5	8	2	2	.	7	5	4	14	13	8	.	15	.	4	54	Claremorris.
39	25	1	4	16	8	3	3	6	8	9	17	18	10	.	15	.	8	68	Clifden
41	11	1	1	21	3	.	2	7	7	11	24	8	5	.	16	.	7	62	Clogheen
15	8	2	5	18	7	2	3	2	8	4	10	11	4	.	27	.	2	54	Clogher
25	42	3	2	25	10	.	1	6	12	14	25	8	4	.	32	.	11	80	Clonakilty.
8	8	5	4	17	5	1	.	2	2	3	15	3	6	.	25	.	9	58	Clones
58	13	4	8	29	5	.	3	8	14	24	29	18	10	41	22	674	16	812	Clonmel.
19	19	1	9	36	1	3	.	8	8	8	27	15	4	.	24	.	20	90	Coleraine
24	12	.	1	17	10	5	.	3	3	2	24	15	8	.	24	.	13	84	Cookstown
7	9	.	3	9	2	1	4	1	3	17	12	16	1	.	8	.	9	44	Cootehill
24	352	41	84	216	69	38	39	76	109	92	223	74	16	39	86	1,572	214	2,226	Cork.
28	6	.	.	2	1	.	.	.	3	12	1	3	2	.	11	.	6	25	Corrofin
8	14	1	2	15	6	.	4	9	1	4	17	9	2	.	23	.	13	64	Croom.
16	9	4	1	20	2	1	1	3	5	11	7	.	1	.	20	.	5	33	Delvin
7	19	2	3	29	2	3	3	7	2	11	17	10	3	.	13	.	7	50	Dingle
12	11	1	3	9	3	2	2	2	1	1	15	29	3	.	23	.	4	74	Donegal
38	29	3	9	33	14	4	2	16	19	33	37	20	5	36	38	531	7	674	Downpatrick
38	9	1	1	8	3	1	2	.	8	16	15	8	3	.	38	.	39	103	Drogheda.
16	6	1	3	4	2	1	.	1	13	2	9	6	.	.	5	.	4	24	Dromore, West
244	138	25	49	265	90	8	99	141	124	268	191	559	9	186	45	1,393	188	3,051	Dublin, North.

Printed image digitised by the University of Southampton Library Digitisation Unit

TABLE 99.—Showing, by LOCALITIES, the Number and Diseases of all the Persons who laboured

Superintendent Registrars' Districts or Poor Law Unions.	Area in Statute Acres.	Population in 1901	The Temporarily Diseased: Number of the Temporarily Diseased to every 1,000 of the Population.	Number of Temporarily Diseased: At their Homes.	In Infirmaries and General and Special Hospitals.	In Workhouse Hospitals.	Total.	Nature of Illness: Zymotic Diseases: Smallpox.	Measles.	Scarlet Fever.	Typhus.	Influenza.	Whooping Cough.	Diphtheria.	Simple and Ill-defined Fever.	Enteric Fever.	Simple Cholera.	Diarrhœa and Dysentery.	Other Zymotic Diseases.	Constitutional Diseases: Cancer.	Water on the Brain.	Phthisis.	Rheumatism.	Other Constitutional Diseases.
Dublin, South,	48,278	212,779	15·5	402	1,381	1,741	3,524	.	9	47	1	123	34	9	.	34	.	5	94	43	.	172	252	208
Dundalk,	94,414	34,729	5·1	114	29	53	196	.	.	.	.	18	.	2	.	2	.	.	1	2	.	11	31	5
Dunfanaghy,	125,676	15,781	5·2	72	.	11	83	.	.	3	1	4	.	.	.	.	.	.	.	2	.	4	11	.
Dungannon	110,217	32,563	6·0	165	.	96	261	.	3	3	.	26	.	.	.	3	.	1	.	2	.	14	28	1
Dungarvan,	94,044	14,966	7·6	42	.	72	114	.	.	.	.	3	.	.	.	.	.	.	.	.	.	4	5	1
Dunmanway,	103,917	13,321	3·7	21	.	29	50	.	.	.	.	1	.	1	.	.	.	.	.	.	.	2	4	2
Dunshaughlin,	106,822	7,979	10·5	33	.	51	84	.	.	.	.	15	.	.	.	.	.	.	.	.	.	8	6	2
Edenderry,	172,409	14,653	7·6	57	.	55	112	.	2	.	.	9	.	.	.	.	.	.	2	2	.	3	15	2
Ennis,	112,752	19,772	13·2	75	40	147	262	.	.	.	.	11	.	.	.	.	.	1	2	.	.	8	39	6
Enniscorthy,	193,251	31,259	7·5	117	.	119	236	.	14	1	.	23	.	.	.	.	.	.	2	.	.	11	28	11
Enniskillen,	197,615	31,140	7·1	115	42	65	222	.	.	.	.	9	.	.	.	4	.	.	2	6	.	11	26	16
Ennistimon,	99,619	18,069	9·5	66	.	106	172	.	.	.	.	11	.	.	.	.	.	3	.	1	.	10	13	15
Fermoy,	148,360	22,732	9·3	79	61	71	211	.	6	3	.	6	.	.	.	.	.	2	11	.	.	7	17	1
Galway,	198,536	36,465	7·2	127	45	90	262	.	.	.	10	36	6	.	.	5	.	1	2	4	.	24	17	13
Glennamaddy	100,271	16,577	5·7	61	.	34	95	.	.	.	.	20	.	.	.	.	.	.	.	1	.	4	8	2
Glenties,	257,474	33,191	5·2	140	.	31	171	.	.	.	.	31	5	.	2	.	.	2	1	3	.	13	24	7
Gorey,	130,031	16,463	10·3	69	.	100	169	.	.	.	.	.	.	.	.	1	.	3	.	1	.	6	19	2
Gort,	106,326	12,286	7·4	41	.	47	88	.	.	1	.	12	.	.	.	.	.	.	1	1	.	6	8	4
Granard,	134,708	23,483	6·2	86		60	146	.	.	.	.	21	.	.	.	.	.	.	1	.	.	3	16	13
Inishowen,	159,418	28,943	4·6	109	.	25	134	.	.	3	.	17	.	.	.	.	.	.	.	3	.	4	15	.
Irvinestown,	81,880	14,095	8·4	75	5	37	117	.	5	.	.	5	2	.	.	.	.	2	4	3	.	7	15	2
Kanturk,	185,635	23,181	6·7	69	.	36	155	.	.	.	.	13	.	.	1	1	.	.	.	.	.	9	11	5
Kells,	103,426	13,769	9·8	56	.	77	135	.	.	.	.	13	.	.	.	.	.	.	.	2	.	3	13	.
Kenmare,	198,416	14,642	8·3	100	.	21	121	.	.	.	.	15	.	.	.	.	.	.	1	.	.	.	11	3
Kilkeel,	81,334	19,131	4·4	58	.	26	84	.	.	1	.	9	.	.	.	5	.	.	1	3	.	11	8	1
Kilkenny,	110,943	23,706	10·8	116	49	90	255	.	1	2	.	37	1	4	.	.	.	2	4	1	.	12	24	.
Killadysert,	63,704	9,165	7·4	32	.	36	68	.	.	.	.	10	.	.	.	.	.	.	.	.	.	3	6	4
Killala,	105,160	8,254	2·4	8	.	12	20	.	.	.	.	5	.	.	.	.	.	.	.	1	.	.	1	.
Killarney,	251,430	37,096	7·9	121	.	173	294	.	.	.	.	23	.	.	2	.	.	.	1	4	.	21	18	30
Kilmacthomas,	64,478	7,109	15·2	31	.	77	108	.	.	.	.	6	.	.	.	.	.	.	1	.	.	2	12	2
Kilmallock,	145,150	25,551	9·0	25	.	134	229	.	.	.	1	18	.	.	2	.	.	3	.	.	.	13	24	3
Kilrush,	137,497	28,734	9·1	82	.	180	262	.	.	.	.	15	.	.	3	.	.	.	.	4	.	4	18	3
Kinsale,	79,651	16,673	10·7	69	13	96	178	.	.	.	.	15	.	.	.	.	.	.	4	1	.	10	15	3
Lorne,	117,801	33,029	8·0	211	.	52	263	.	2	.	.	44	.	.	.	1	.	1	2	4	1	15	21	15
Letterkenny,	101,246	13,080	8·3	80	1	27	108	.	1	7	.	4	8	.	.	.	.	.	.	3	.	9	12	2
Limavady,	152,711	20,623	3·6	51	.	24	75	.	.	4	.	2	.	.	.	.	.	.	1	.	.	4	6	4
Limerick,	177,911	66,014	11·4	145	135	421	751	.	.	2	.	19	7	.	3	2	.	4	7	6	1	35	41	25
Lisburn,	119,042	46,463	5·7	200	24	43	267	.	.	2	.	18	1	1	.	7	.	.	3	6	.	45	10	19
Lismore,	97,048	13,273	10·0	61	.	72	133	.	1	.	.	7	.	.	.	.	.	.	1	.	.	3	26	8
Listowel,	98,708	16,047	7·3	81	.	38	119	.	2	2	.	18	1	.	.	.	.	.	1	2	.	2	23	2
Londonderry,	190,176	35,695	6·2	134		89	223	.	.	8	.	8	.	.	1	3	.	.	2	5		16	20	14
Longford,	144,120	63,505	5·3	113	66	158	337	.	.	4	.	3	6	.	.	2	.	1	5	2	.	17	22	17
Loughrea,	110,073	22,312	6·0	64	19	53	136	.	.	10	.	15	.	.	.	4	.	.	1	.	.	8	12	3
Lurgan,	198,927	20,126	7·5	107	.	43	150	.	.	.	.	33	.	.	.	.	.	.	.	3	.	7	17	7
Macroom,	79,943	53,716	6·6	182	.	170	352	.	.	.	.	37	1	.	.	8	.	1	1	5	.	31	36	4
Magherafelt,	179,108	22,998	5·9	91		45	136	.	1	.	.	6	2	.	.	.	.	1	3	.		1	16	2
Mallow,	156,719	38,992	4·7	106	.	77	183	.	4	.	.	18	2	.	.	3	.	.	.	6		12	15	5
Manor Hamilton,	149,565	20,726	6·7	76	4	55	135	.	.	1	1	7	.	.	.	.	.	.	2	1	.	9	14	2
Middleton,	144,857	22,334	8·4	87	.	57	144	.	.	1	.	8	.	.	.	4	.	.	.	3	1	6	15	5
Milford,	109,266	21,943	7·3	46	.	108	158	.	.	.	.	5	.	.	.	.	.	.	.	4	.	11	14	5
Millstreet,	111,334	20,259	5·0	81	1	20	102	.	.	2	.	12	.	.	.	.	.	.	.	10	.	5	13	3
Mitchelstown,	74,905	10,515	6·1	33	.	52	85	.	.	.	.	6	.	.	.	.	.	1	.	4	.	4	5	1
Mohill,	86,957	14,157	4·4	23	.	39	62	.	3	2	.	3	.	.	.	.	.	1	.	.	.	4	2	3
Monaghan,	92,956	19,854	4·1	51	.	30	81	.	.	6	.	11	1	.	.	4	.	.	1	.	.	4	16	1
Mount Bellew,	125,132	28,301	6·4	101	43	38	182	.	.	1	.	13	.	1	.	2	.	.	1	1	.	9	19	12
Mountmellick,	102,404	15,019	4·4	36	.	32	68	.	.	.	.	5	.	.	.	.	.	.	.	2	.	8	6	3
Mullinger,	200,629	28,577	7·5	111	26	73	210	.	1	.	.	17	19	.	.	1	.	.	11	5	.	7	25	5
Naas,	208,601	27,647	6·4	73	42	57	172	.	.	1	.	24	1	.	1	.	.	2	6	3	.	15	19	2
Navan,	216,188	34,042	10·2	64	159	123	346	.	9	.	.	28	.	1	.	.	.	1	12	1	.	27	21	8
Nenagh,	94,474	14,450	6·9	41	20	40	101	.	.	.	.	6	.	.	.	.	.	.	1	.	.	5	13	.
Newcastle,	183,088	24,932	6·6	71	.	94	165	.	.	.	1	18	.	.	2	.	.	.	.	3	.	4	21	4
	143,362	23,891	7·3	69	.	105	174	.	.	.	.	6	.	.	.	.	.	2	.	3	.	9	14	1

Printed image digitised by the University of Southampton Library Digitisation Unit

under Temporary or Permanent Diseases in Ireland on the Night of the 31st March, 1901—*continued.*

Diseased. and Number of Cases											The Permanently Diseased.								
	Local Diseases.													Idiots		Lunatics			
Developmental Diseases	Nervous System.	Organs of Special Sense.	Circulatory System.	Respiratory System.	Digestive System.	Urinary System.	Organs of Locomotion.	Integumentary System.	Injuries.	All others.	The Blind	The Deaf and Dumb.	The Dumb not Deaf.	In Asylums	Not in Asylums.	In Asylums.	Not in Asylums.	Total.	Superintendent Registrars' Districts or Poor Law Unions.
431	307	137	84	391	145	45	50	260	151	494	234	104	23	79	72	204	238	1,002	Dublin, South.
18	20	2	1	13	6	2	9	8	17	28	22	18	7	.	56	.	15	118	Dundalk
6	7	2	7	15	6	2	2	3	8	2	12	9	4	.	14	.	11	50	Dunfanaghy
51	21	1	5	47	13	4	1	5	19	13	29	10	5	.	58		23	125	Dungannon
54	11	.	.	9	1	4	4		6	12	19	8	3	.	16		15	61	Dungarvan
20	3	.	2	7	1	.	2	1	3	1	13	6	6	.	13		3	41	Dunmanway.
14	5	1	1	10	4	2	2	2	.	12	5	2	2		11		15	35	Dunshaughlin
21	8	3	2	17	6	.	3	4	4	6	13	7	1	.	18	.	11	50	Edenderry.
61	10	5	8	45	14	5	11	12	12	13	29	16	3	7	11	377	74	517	Ennis
19	21	2	10	36	13	5	8	4	8	20	31	14	4	.	71	447	7	574	Enniscorthy
18	13	3	12	36	13	11	2	9	17	14	24	13	9		38		18	102	Enniskillen
18	15	6	8	27	7	3	4	9	6	14	26	10	5		63		21	125	Ennistimon
36	9	2	13	44	13	1	2	11	17	6	21	7	2		23		24	77	Formoy
22	12	3	7	50	4	1	4	12	13	11	34	36	10		31	.	10	121	Galway
18	12	2	1	14	2	.	2	2	2	4	9	11	8	.	12	.	6	48	Glennamaddy
13	9	1	4	17	9	1	.	8	14	7	33	20	14	.	13		11	91	Glenties
36	11	.	5	40	10	2	2	3	9	25	17	4	6		29	.	16	72	Gorey
14	7	8	3	11	3	2	2	2	1	2	14	9	2	.	14	.	10	49	Gort
22	10	1	6	17	6	3	5	3	10	7	17	8	4		38		11	78	Granard
19	13	1	2	16	8	2	3	4	18	6	19	13	8		33	.	19	97	Inishowen
8	8	.	6	19	8	4	.	6	9	4	10	13	2		17	.	14	56	Irvinestown
34	15	1	9	28	6	3	6	3	8	2	44	14	6		26		53	143	Kanturk
14	11	3	3	25	8	3	4	4	13	13	14	7	2	.	30		16	69	Kells
13	10	2	3	28	11	1	.	3	8	7	14	15	4	.	39		10	82	Kenmare
6	12	.	3	6	2	.	2	2	5	7	12	11	3		17	.	5	48	Kilkeel
18	21	6	4	48	7	4	3	19	17	20	24	15	.	3	57	432	9	540	Kilkenny
24	3	2	4	2	1	.	2	1	1	5	6	6	5		28	.	17	62	Killadysert.
2	2	.	.	2	3	1	1	.	1	1	9	7	2	.	10	.	4	32	Killala
60	10	7	7	44	14	4	3	4	15	18	39	28	12	23	32	540	12	684	Killarney
35	3	2	2	20	5	1	.	2	1	14	5	5	.		6	.	10	28	Kilmacthomas
28	14	2	7	57	9	6	7	18	12	10	31	18	5	.	31	.	44	129	Kilmallock
38	5	4	6	40	3	2	5	1	7	56	53	24	16	.	47	.	60	200	Kilrush
34	16	6	5	37	10	1	3	2	6	8	17	7	2	.	11	.	1	38	Kinsale
14	21	6	4	44	18	2	5	2	24	17	34	12	4	.	32	.	9	91	Larne
13	5	.	2	17	5	1	1	1	9	2	4	6	1	16	15	593	1	636	Letterkenny
12	9	.	8	8	4	3	.	2	7	3	19	13	3	.	27	.	26	88	Limavady
115	46	21	13	118	29	10	39	61	34	113	103	50	8	13	30	592	103	899	Limerick
26	21	1	14	29	9	4	11	10	17	13	29	7	7	1	48	149	29	270	Lisburn
25	9	6	3	19	2	1	3	3	6	10	13	9	2		16		26	66	Lismore
10	10	.	.	14	12	4	.	4	9	3	14	4	2	.	6	.	4	32	Lisnaskea
30	14	5	6	47	7	1	1	7	12	10	43	22	6		42		33	146	Listowel
38	26	3	7	33	8	6	7	10	27	35	26	31	9	36	26	446	25	599	Londonderry
25	11	.	2	14	5	2	4	4	12	6	21	5	3	.	36	.	13	76	Longford.
29	11	1	.	19	5	.	3	4	5	6	17	15	6		34	.	3	75	Loughrea
30	28	1	15	58	12	3	11	13	26	33	34	32	8		52	.	4	130	Lurgan
35	11	.	1	31	11	2	2	1	7	3	28	28	4		29		20	104	Macroom.
38	9	1	10	23	5	3	2	4	13	12	29	26	6	.	21		14	96	Magherafelt
12	9	3	4	33	5	9	2	3	8	10	26	14	2		30	.	28	100	Mallow
12	13	3	25	.	11	2	2	5	9	16	8	14	4		22	.	7	53	Manor Hamilton
30	13	4	7	23	11	3	6	4	7	9	24	14	5	.	24		26	93	Middleton
10	4	.	4	19	3	.	2	1	6	8	6	17	7		13		10	53	Milford
9	8	1	4	21	9	2	3	.	2	5	19	5	5		27		12	68	Millstreet
4	10	2	.	17	3	1	1	.	2	4	11	8	4	.	13		9	45	Mitchelstown
5	4	1		6	3	1	2	8	4	3	6	9	4		9	.	6	36	Mohill
17	21	2	13	33	8	3	6	9	9	2	31	22	10	40	30	756	13	903	Monaghan
9	7	2	1	9	4	.	.	3	5	6	8	9	5		29	.	2	53	Mount Bellew
11	13	2	6	23	15	7	9	13	8	12	34	27	2	17	30	468	10	588	Mountmellick
2	17	2	3	18	10	4	4	15	12	11	19	35	12	49	37	779	5	936	Mullingar
20	16	12	15	54	17	8	26	12	35	23	20	14	4		21	.	31	90	Naas
35	3	1	4	16	5	.	5	3	3	11	12	4	5		21		24	66	Navan.
27	13	6	5	21	4	3	.	10	9	14	26	12	3		46	.	8	95	Nenagh
37	18	6	3	36	6	2	.	12	11	8	16	19	5	.	30		4	74	Newcastle

Printed image digitised by the University of Southampton Library Digitisation Unit

TABLE 99—Showing by LOCALITIES, the Number and Diseases of all the Persons who laboured

Superintendent Registrars' Districts or Poor Law Unions.	Area in Statute Acres.	Population in 1901.	The Temporarily Diseased: Number of the Temporarily Diseased to every 1,000 of the Population.	Number of Temporarily Diseased: At their Homes.	In Infirmaries and General and Special Hospitals.	In Workhouse Hospitals.	Total.	Nature of Illness: Zymotic Diseases: Smallpox.	Measles.	Scarlet Fever.	Typhus.	Influenza.	Whooping Cough.	Diphtheria.	Simple and ill-defined Fever.	Enteric Fever.	Simple Cholera.	Diarrhœa and Dysentery.	Other Zymotic Diseases.	Constitutional Diseases: Cancer.	Water on the Brain.	Phthisis.	Rheumatism.	Other Constitutional Diseases.
New Ross,	177,190	30,795	8·1	97	8	144	249	.	.	.	.	14	.	.	.	5	.	.	8	1	.	14	36	13
Newry,	137,971	52,032	2·0	229	26	63	318	.	.	1	.	51	.	.	1	.	.	.	4	4	.	38	21	11
Newtownards,	93,885	41,920	4·5	114	3	73	190	.	.	4	.	20	.	.	.	1	.	.	2	5	.	8	14	5
Oldcastle,	86,043	15,015	7·1	41	.	57	98	.	2	.	.	8	.	.	.	.	.	.	.	.	.	2	10	5
Omagh,	229,813	38,553	6·5	150	38	57	250	.	1	1	.	17	.	.	.	.	.	1	2	12	.	8	16	16
Oughterard,	173,506	17,732	5·8	93	.	27	120	.	9	.	.	21	.	.	.	2	.	.	.	1	.	20	6	.
Portumna,	77,264	9,054	8·9	24	.	57	81	.	.	.	.	6	.	.	.	.	.	.	1	.	.	3	7	4
Rathdown,	61,498	57,742	6·8	96	213	82	391	.	1	.	.	42	2	.	1	18	.	1	3	6	.	17	25	33
Rathdrum,	227,487	26,689	10·0	163	52	53	268	.	1	.	.	50	.	.	.	1	.	1	8	1	.	39	25	5
Rathkeale,	101,388	14,991	11·9	89	.	89	178	.	.	.	.	11	35	.	.	.	.	.	1	1	.	4	5	4
Roscommon,	114,345	15,164	7·4	40	29	43	112	.	.	.	1	8	.	.	.	.	.	.	.	.	.	5	8	3
Roscrea,	149,680	17,739	9·6	83	.	88	171	.	1	.	.	22	.	.	.	1	.	.	1	1	.	5	32	5
Scarriff,	86,633	10,445	6·5	31	.	37	68	.	.	.	.	13	1	.	.	.	.	.	.	3	.	1	3	1
Shillelagh	83,074	8,946	8·0	40	.	32	72	.	.	.	.	12	.	.	.	.	.	.	.	.	.	1	3	2
Skibbereen,	115,025	25,195	8·0	130	.	71	201	.	.	.	.	24	.	.	.	.	.	3	1	.	.	10	29	5
Skull,	57,169	10,243	9·1	45	.	48	93	.	.	.	.	4	.	.	.	.	.	.	.	.	.	3	12	6
Sligo,	143,808	38,088	9·5	161	40	161	362	.	1	3	2	80	.	.	.	3	.	1	.	8	.	19	27	21
Strabane,	190,095	35,859	6·6	155	31	71	257	.	1	3	.	20	5	.	.	.	.	2	2	4	.	17	26	16
Stranorlar,	121,151	13,707	7·7	75	.	30	105	.	.	.	.	10	.	.	.	.	.	.	1	4	1	3	15	.
Strokestown,	90,338	15,560	7·4	48	.	69	117	.	.	.	.	9	.	.	.	.	.	.	2	2	.	4	27	2
Swineford,	151,560	44,162	4·8	148	.	63	211	.	.	.	.	39	.	.	.	8	.	.	.	4	.	19	28	1
Thomastown,	107,577	13,233	8·2	44	.	65	109	.	.	.	.	10	.	.	1	1	.	.	.	.	.	2	24	.
Thurles,	142,542	24,283	4·8	37	17	63	117	.	1	8	.	6	.	.	.	4	.	1	1	.	.	8	10	1
Tipperary,	179,988	31,932	8·0	126	18	111	255	.	.	1	.	28	.	.	.	.	.	.	2	5	.	12	10	6
Tobercurry,	125,809	19,204	7·0	90	.	45	135	.	.	.	.	27	.	.	.	.	.	.	.	.	.	10	12	6
Tralee,	221,813	41,885	8·5	147	37	101	285	.	.	.	1	22	4	.	2	.	.	.	1	4	.	20	21	10
Trim,	119,520	13,973	10·2	76	1	65	142	.	.	2	.	11	.	1	.	.	.	.	1	1	.	6	19	.
Tuam,	191,264	30,924	3·7	45	.	69	114	.	1	.	.	11	.	.	.	1	.	1	.	7	.	4	9	14
Tulla,	86,428	9,834	10·5	37	.	66	103	.	.	.	.	9	.	.	2	.	.	.	1	1	.	.	9	5
Tullamore,	155,395	23,388	7·9	69	28	88	185	.	.	.	.	39	.	.	.	.	.	.	2	2	.	6	21	7
Urlingford,	77,642	8,657	9·9	37	.	49	86	.	.	.	.	6	.	.	.	1	.	.	.	1	.	5	12	3
Waterford,	125,717	48,091	8·4	130	57	216	403	.	1	3	1	19	.	.	.	5	.	3	5	3	.	11	23	16
Westport,	347,820	34,872	5·7	154	.	44	198	.	.	.	.	42	.	.	.	.	.	.	1	2	.	7	34	9
Wexford,	126,301	32,339	10·7	214	38	98	350	.	93	1	.	18	.	.	.	.	.	.	1	5	1	3	38	11
Youghal,	70,624	14,881	9·0	36	4	94	134	.	.	1	.	3	.	.	.	.	.	.	.	1	.	7	13	5
Grand Total	20,345,328	4,458,775	8·0	884	5,071	15,63	35,588	1	331	288	63	2,900	185	33	53	302	1	87	543	439	11	1,967	3,216	1,4[illegible]

Printed image digitised by the University of Southampton Library Digitisation Unit

under Temporary or Permanent Diseases in Ireland on the Night of the 31st March 1901—*continued.*

Diseased and Number of Cases.											The Permanently Diseased								Superintendent Registrars' Districts or Poor Law Unions
	Local Diseases.													Idiots.		Lunatics			
Developmental Diseases.	Nervous System	Organs of Special Sense.	Circulatory System.	Respiratory System	Digestive System.	Urinary System.	Organs of Locomotion	Integumentary System	Injuries	All Others	The Blind	The Deaf and Dumb	The Dumb not Deaf.	In Asylums	Not in Asylums	In Asylums	Not in Asylums.	Total	
34	18	2	16	29	5	3	8	9	12	17	27	12	3	.	49	.	29	120	New Ross
42	35	3	12	27	10	3	4	19	17	15	42	24	12	.	41	.	49	168	Newry
30	18	.	5	27	6	3	5	9	17	11	30	16	9		46	.	36	137	Newtownards.
21	7	1	5	17	1	4	1	2	3	9	9	11	.		14		6	40	Oldcastle
20	26	4	7	46	14	4	4	10	20	14	35	26	7	24	32	636	15	775	Omagh
6	16	2	2	12	5	1	.	6	6	5	18	9	13	.	9	.	14	63	Oughterard.
34	3	.	.	11	2	.	.	4	5	1	8	4	3	.	7	.	5	27	Portumna.
26	36	7	11	47	20	3	12	20	16	37	38	22	3	23	22	222	62	392	Rathdown.
30	15	3	7	26	9	7	3	9	18	12	14	13	1	.	37	.	31	101	Rathdrum.
28	16	.	2	44	1	3	7	6	6	3	15	8	8	.	24	.	2	57	Rathkeale.
22	11	7	1	13	5	1	3	9	4	6	12	12	2	.	14		21	61	Roscommon.
21	15	1	6	30	3	2	2	6	4	13	13	19	7	.	25	.	3	72	Roscrea
10	7	3	2	6	3	1	.	1	3	4	15	11	.	.	23	.	1	55	Scariff.
12	8	1	4	3	7	1	2	4		12	12	6	1		13		6	40	Shillelagh.
21	10	4	4	54	3	3	11	3	11	5	43	13	8	.	23		8	95	Skibbereen.
26	7	.	3	24	.	.	1	.	1	7	20	4	3		10		2	39	Skull.
53	19	2	7	34	12	4	14	13	25	14	34	21	10	17	37	625	21	766	Sligo.
21	25	1	7	36	14	4	2	15	17	19	35	14	5	.	33	.	21	108	Strabane.
17	10	3	3	13	6	4	.	.	7	3	13	8	2		30		6	61	Stranorlar.
21	9	.	1	7	8	.	2	7	12	8	10	16	7	.	17	.	5	55	Strokestown
37	25	3	2	17	4	6	3	2	7	8	20	27	12		56	.	7	122	Swineford.
27	9	4	2	10	4	2	3	2	2	6	12	6	1	.	11		13	43	Thomastown.
10	19	2	2	17	7	2	2	2	3	7	15	18	4	.	20	.	17	74	Thurles.
35	12	2	2	74	5	2	6	5	13	27	58	22	8	.	36	.	47	171	Tipperary.
20	9	.	1	20	7	4	3	1	4	2	11	19	6	.	24	.	20	80	Tobercurry.
31	14	4	7	77	9	3	7	1	19	28	41	21	6		56	.	22	146	Tralee.
24	16	4	7	16	4	4	2	6	8	10	11	8	4	.	43	.	8	74	Trim.
31	4	1	2	13	5	2	.	2	5	1	21	17	13	.	25	.	17	93	Tuam.
38	6	1	2	10	3	.	.	1	8	7	20	7	2	.	15	.	22	66	Tulla.
21	22	5	2	10	6	2	4	11	12	13	21	12	4	.	47	.	32	116	Tullamore
21	5	.	.	16	1	4	2	5	.	4	9	2	1	.	4	.	5	21	Urlingford
32	28	19	9	69	16	8	17	37	33	45	52	22	9	14	87	527	14	725	Waterford.
26	13	1	4	30	6	3	3	7	11	4	27	38	20	.	46	.	10	141	Westport
24	19	8	13	36	9	1	11	3	12	35	35	16	3	.	29	.	36	119	Wexford
27	12	4	.	26	5	1	1	1	9	18	22	6	2	.	15	.	2	47	Youghal
4,337	2,375	670	1,159	4,987	1,456	523	845	1,656	1,971	2,771	4,253	3,078	395	763	4,453	16 567	3,247	33 274	Grand Total

Printed image digitised by the University of Southampton Library Digitisation Unit

TABLE 100.—Showing, by PROVINCES, COUNTIES, and COUNTY BOROUGHS, the NUMBER, AGE, and SEX of the Sick at their own Homes, on Census Night, 1901, as returned on Form "C," and whether Able or Unable to follow their usual Occupations, together with their Proportion to the Population.

Provinces, Counties, etc.	Ages						Whether Able or Unable to follow their usual Occupations						General Total			Proportion of Sick to Population
	Under 5 Years			Above 5 Years			Able			Unable						
	M.	F.	Total	M.	F.	Total	M.	F.	Total	M.	F.	Total	M.	F.	Total	
LEINSTER:																
Carlow County,	.	2	2	79	69	148	2	1	3	77	70	147	79	71	150	1 in 251
Dublin "	3	2	5	210	244	454	6	.	6	207	240	453	213	246	459	" 349
Dublin County Borough,	4	5	9	113	141	254	1	6	7	116	140	256	117	146	263	" 1,105
Kildare County,	6	3	9	76	78	154	2	2	4	80	79	159	82	81	163	" 383
Kilkenny "	3	.	3	166	160	326	.	.	.	169	160	329	169	160	329	" 210
King's, "	3	1	4	93	84	177	2	1	3	94	84	178	96	85	181	" 332
Longford "	2	3	5	82	63	145	.	.	.	84	66	150	84	66	150	" 311
Louth "	.	2	2	117	89	206	.	1	1	117	90	207	117	91	208	" 317
Meath "	4	2	6	140	127	267	2	7	9	142	122	264	144	129	273	" 247
Queen's "	2	.	2	111	127	238	1	3	4	112	124	236	113	127	240	" 239
Westmeath "	2	2	4	96	82	178	3	1	4	95	83	178	98	84	182	" 338
Wexford, "	16	15	31	211	227	438	1	3	4	226	239	465	227	242	469	" 221
Wicklow "	2	6	8	163	132	295	4	2	6	161	136	297	165	138	303	" 200
TOTAL OF LEINSTER,	47	43	90	1,657	1,623	3,280	24	27	51	1,680	1,639	3,319	1,704	1,666	3,370	1 in 342
MUNSTER:																
Clare County,	3	8	11	212	180	392	5	2	7	210	186	396	215	188	403	1 in 283
Cork "	22	16	38	629	575	1,204	6	5	11	645	586	1,231	651	591	1,242	" 284
Cork County Borough,	2	.	2	68	111	179	.	1	1	70	110	180	70	111	181	" 450
Kerry County,	21	15	36	339	296	635	5	9	14	355	302	657	360	311	671	" 246
Limerick "	10	10	20	165	139	354	2	3	5	173	196	369	175	199	374	" 388
Limerick County Borough,	.	1	1	31	25	56	.	.	.	31	26	57	31	26	57	" 600
Tipperary County,	3	1	4	268	225	403	4	1	5	267	225	492	271	226	497	" 334
Waterford "	1	5	6	105	88	193	.	.	.	106	93	199	106	93	199	" 333
Waterford County Borough,	1	1	2	33	49	82	.	1	1	34	49	83	34	50	84	" 318
TOTAL OF MUNSTER,	63	57	120	1,650	1,738	3,588	22	22	44	1,891	1,773	3,664	1,913	1,795	3,708	1 in 347
ULSTER:																
Antrim County,	16	13	29	438	516	954	3	4	12	446	525	971	454	529	983	1 in 176
Armagh "	3	1	4	225	247	472	2	3	5	226	245	471	228	248	476	" 309
Belfast County Borough,	37	39	76	379	423	802	6	18	24	410	444	854	416	462	878	" 367
Cavan County,	2	3	5	148	127	275	1	2	3	149	128	277	150	130	280	" 349
Donegal "	11	14	25	399	330	729	2	4	6	408	340	748	410	344	754	" 290
Down "	12	2	14	315	383	698	6	6	12	321	379	700	327	385	712	" 288
Fermanagh "	5	1	6	147	155	302	.	1	1	152	155	307	152	156	308	" 312
Londonderry "	2	.	2	128	128	256	3	.	3	127	128	255	130	128	258	" 405
Londonderry County Borough,	1	1	2	23	24	47	.	.	.	24	25	49	24	25	49	" 342
Monaghan County,	6	7	13	143	137	280	5	2	7	144	142	286	149	144	293	" 254
Tyrone "	7	5	12	260	338	604	.	3	3	273	340	613	273	343	610	" 241
TOTAL OF ULSTER,	102	86	188	2,611	2,808	5,419	33	43	76	2,680	2,851	5,531	2,713	2,894	5,607	1 in 336
CONNAUGHT:																
Galway County,	8	7	15	373	320	693	6	6	12	375	321	696	381	327	708	1 in 273
Leitrim "	2	4	6	114	102	216	1	.	1	115	106	221	116	106	222	" 315
Mayo "	6	2	8	341	264	605	4	1	5	343	265	608	347	266	613	" 325
Roscommon "	1	3	4	160	131	291	4	.	4	157	134	291	161	134	295	" 346
Sligo "	5	3	8	197	156	353	.	2	2	202	157	359	202	159	361	" 239
TOTAL OF CONNAUGHT,	22	19	41	1,185	973	2,158	15	9	24	1,192	983	2,175	1,207	992	2,199	1 in 294
General Total, 1901,	234	205	439	7,303	7,142	14,445	94	101	195	7,443	7,246	14,689	7,537	7,347	14,884	1 in 330
" " 1891,	242	178	420	8,207	7,839	16,046	148	159	307	8,301	7,858	16,159	8,449	8,017	16,466	" 265
" " 1881,	241	183	424	8,905	8,476	17,381	111	124	235	9,035	8,535	17,570	9,146	8,659	17,805	" 291
" " 1871,	338	259	597	11,530	11,796	23,326	333	406	739	11,535	11,649	23,184	11,868	12,055	23,923	" 225
" " 1861,	699	583	1,282	12,963	13,948	26,911	742	752	1,494	12,920	13,779	26,699	13,662	14,531	28,193	" 206

Printed image digitised by the University of Southampton Library Digitisation Unit

TABLE 101.—Showing, by PROVINCES, COUNTIES, and COUNTY BOROUGHS, the DISEASES of PATIENTS in the INFIRMARIES, FEVER, GENERAL, SPECIAL, MILITARY and PRISON HOSPITALS of Ireland, on the Night of the 31st March, 1901.

PROVINCES, COUNTIES AND COUNTY BOROUGHS.	THE TEMPORARILY DISEASED. Nature of Illness and Number of Cases. Zymotic Diseases. Smallpox.	Measles.	Scarlet Fever.	Typhus.	Influenza.	Whooping Cough.	Diphtheria.	Simple and Ill-defined Fever.	Enteric Fever.	Simple Cholera.	Diarrhœa and Dysentery.	Other Zymotic Diseases.	Constitutional Diseases. Cancer.	Water on the Brain.	Phthisis.	Rheumatism.	Other Constitutional Diseases.	Developmental Diseases.	Local Diseases. Diseases of Nervous System.	Organs of Special Sense.	Circulatory System.	Respiratory System.	Digestive System.	Urinary System.	Organs of Locomotion.	Integumentary System.	Injuries.	All Others.	TOTAL.
LEINSTER.																													
Carlow County,	.	.	.	.	.	.	.	1	1	.	.	.	3	.	4	3	.	1	.	.	2	5	2	2	3	4	2	.	33
Dublin ,,	.	.	15	.	25	.	1	1	12	.	2	35	13	.	66	28	24	13	15	9	21	61	44	5	10	30	48	73	604
Dublin County Borough,	.	18	52	1	38	27	10	.	65	.	.	86	35	.	32	51	176	38	88	72	84	131	132	35	73	63	111	301	1,714
Kildare County,	.	.	.	.	5	.	.	.	2	.	1	17	.	.	.	10	4	.	4	11	7	24	9	5	7	15	25	13	159
Kilkenny ,,	.	1	3	.	5	4	.	.	.	.	.	3	.	.	1	.	.	1	1	.	1	6	3	3	.	4	7	4	47
King's ,,	.	.	.	.	1	.	.	.	.	.	.	4	.	.	.	2	4	.	1	2	.	2	1	.	2	9	9	2	39
Longford ,,	.	.	.	.	.	.	.	.	.	.	.	1	.	.	.	3	3	.	.	.	.	1	1	1	1	2	4	2	19
Louth ,,	.	.	.	.	.	.	.	.	.	.	.	1	.	.	.	3	3	.	1	.	.	.	1	.	1	4	9	6	29
Meath ,,	.	.	1	.	.	.	.	.	.	.	.	1	.	.	.	2	.	.	1	.	1	4	4	.	4	2	1	.	21
Queen's ,,	.	.	.	.	.	.	.	.	1	.	.	.	1	.	.	2	4	.	1	.	.	4	5	3	2	2	1	.	26
Westmeath ,,	.	.	.	.	.	.	.	.	.	.	1	9	.	.	2	3	2	.	1	1	2	3	6	2	2	7	10	4	55
Wexford ,,	.	.	.	.	2	.	.	.	.	.	.	1	1	.	1	2	6	.	3	2	3	4	4	1	2	3	6	5	46
Wicklow ,,	.	.	.	.	1	.	.	.	7	.	.	.	.	.	34	.	16	10	8	.	2	3	2	3	5	3	4	1	99
Total of Leinster,	.	19	71	1	77	31	11	2	88	.	4	208	53	.	140	109	242	63	119	97	126	248	214	60	112	148	237	411	2,891
MUNSTER:																													
Clare County,	.	.	.	.	.	.	.	.	.	.	.	1	.	.	2	2	4	.	.	.	4	.	6	1	3	4	5	3	40
Cork ,,	1	.	12	.	.	.	.	.	.	.	1	20	.	.	4	10	2	.	9	5	11	33	16	1	3	12	18	11	169
Cork County Borough,	.	.	22	.	16	.	2	.	8	.	.	29	8	.	27	11	36	5	29	30	16	26	44	20	18	16	36	65	464
Kerry County,	.	.	.	.	.	.	.	.	3	.	.	.	.	.	1	2	4	.	2	1	7	1	.	1	6	1	8	4	41
Limerick ,,	.	.	.	.	.	.	.	.	.	.	.	.	.	.	.	.	.	.	.	.	.	.	.	.	.	.	.	.	.
Limerick County Borough,	.	.	2	.	1	4	.	.	2	.	.	7	3	.	5	7	16	3	4	8	3	11	14	3	18	10	22	34	179
Tipperary County,	.	.	4	.	4	.	.	1	.	.	.	6	.	.	4	3	2	1	7	3	2	19	14	.	3	6	7	10	96
Waterford ,,	.	.	.	.	.	.	.	.	.	.	.	.	.	.	.	.	.	1	1	.	.	.	.	.	.	.	1	1	4
Waterford County Borough,	.	.	.	1	.	.	.	.	2	.	.	2	2	.	.	2	11	.	2	3	1	1	5	3	5	4	9	4	57
Total of Munster,	1	.	40	1	21	4	2	1	15	.	1	65	13	.	43	37	77	10	54	50	44	91	99	29	61	53	106	132	1,050
ULSTER.																													
Antrim County,	.	.	.	.	.	.	.	.	1	.	.	.	.	.	13	.	21	1	3	1	4	2	3	3	16	10	9	3	90
Armagh ,,	.	.	.	.	.	.	.	.	.	.	1	.	2	.	.	3	10	.	2	3	.	1	1	1	3	2	8	4	41
Belfast County Borough,	.	.	7	.	7	.	.	.	11	.	1	29	9	.	15	14	58	6	24	24	13	37	27	13	28	24	49	60	456
Cavan County,	.	.	.	.	.	.	.	.	.	.	.	1	.	.	1	.	5	.	1	.	1	1	3	1	2	2	9	2	29
Donegal ,,	.	1	1	.	.	.	.	.	.	.	.	.	2	.	1	1	4	1	2	.	3	1	6	.	1	1	5	3	33
Down ,,	.	.	.	.	.	.	.	.	1	.	.	7	.	.	48	.	18	2	5	5	2	10	6	.	8	5	7	7	131
Fermanagh ,,	.	.	.	.	.	.	.	.	1	.	.	2	.	.	7	4	7	.	.	.	.	9	2	3	2	3	4	3	47
Londonderry ,,	.	.	.	.	.	.	.	.	.	.	.	.	.	.	.	.	1	.	.	.	.	.	.	.	.	.	.	2	3
Londonderry Co Borough,	.	.	3	.	.	.	.	.	.	.	.	1	.	.	4	4	7	.	2	2	.	5	3	.	6	4	12	10	63
Monaghan County,	.	.	.	.	.	.	.	.	.	.	.	.	1	.	2	3	12	.	2	2	1	6	2	1	5	2	4	.	43
Tyrone ,,	.	.	1	.	.	.	.	.	.	.	.	2	4	.	3	.	7	.	2	1	1	1	3	.	3	1	5	.	34
Total of Ulster,	.	1	12	.	7	.	.	.	14	.	2	42	18	.	94	29	150	10	43	38	25	73	56	22	74	54	112	94	970
CONNAUGHT:																													
Galway County,	.	.	.	3	1	.	.	.	5	.	.	.	3	.	3	.	4	1	2	.	3	4	3	.	3	3	5	2	45
Leitrim ,,	.	.	.	.	.	.	.	.	.	.	.	.	.	.	.	.	2	.	.	.	.	3	1	.	3	1	2	3	15
Mayo ,,	.	.	.	.	.	.	.	.	.	.	.	.	2	.	.	.	3	.	3	3	1	2	.	.	2	2	3	10	31
Roscommon ,,	.	.	.	.	.	.	.	.	.	.	.	.	.	.	.	.	5	.	4	2	.	1	4	.	3	5	3	2	29
Sligo ,,	.	1	3	.	1	.	.	.	2	.	.	.	2	.	2	.	9	.	2	1	2	2	.	2	6	1	3	1	40
Total of Connaught,	.	1	3	3	2	.	.	.	7	.	.	.	7	.	5	.	23	1	11	6	6	12	8	2	17	12	16	18	160
GENERAL TOTAL,*	1	21	126	5	107	35	13	3	124	.	7	315	91	.	282	175	492	84	227	191	201	424	377	113	264	267	471	655	5,071

* Sixty-one inmates of Hospitals, who were children of patients, have not been included in this Table.

Printed image digitised by the University of Southampton Library Digitisation Unit

TABLE 102.—Showing, by PROVINCES and COUNTIES, the DISEASES of the PATIENTS in the WORKHOUSE HOSPITALS of Ireland, on the Night of the 31st March, 1901.

PROVINCES AND COUNTIES	THE TEMPORARILY DISEASED. Nature of Illness and Number of Cases. Zymotic Diseases. Smallpox.	Measles.	Scarlet Fever.	Typhus.	Influenza	Whooping Cough.	Diphtheria.	Simple and Ill-defined Fever.	Enteric Fever.	Simple Cholera.	Diarrhœa and Dysentery.	Other Zymotic Diseases	Constitutional Diseases. Cancer.	Water on the Brain.	Phthisis.	Rheumatism.	Other Constitutional Diseases.	Developmental Diseases.	Local Diseases. Diseases of Nervous System.	Organs of Special Sense.	Circulatory System.	Respiratory System.	Digestive System.	Urinary System.	Organs of Locomotion.	Integumentary System.	Injuries.	All Others.	TOTAL.
LEINSTER:																													
Carlow County,	.	.	.	.	5	2	.	1	.	.	.	1	1	.	6	18	5	9	13	7	5	22	4	5	3	6	6	7	190
Dublin ,,	.	1	.	.	97	2	.	.	1	.	8	36	10	.	89	305	58	644	243	95	44	400	80	15	81	291	111	333	2,394
Kildare ,,	.	.	1	.	13	3	.	.	3	.	3	8	1	.	16	26	2	50	15	4	19	45	15	5	16	16	16	21	206
Kilkenny ,,	.	.	.	.	18	.	.	8	1	.	1	1	.	.	7	28	2	114	11	11	6	55	3	3	5	27	10	40	351
King's ,,	.	.	.	.	9	.	.	.	.	.	1	4	.	.	3	16	7	53	15	8	3	19	9	2	3	14	8	13	191
Longford ,,	.	.	2	.	5	.	.	.	4	.	.	.	1	.	3	6	13	55	10	2	3	7	5	1	2	8	6	11	144
Louth ,,	.	.	.	.	16	.	2	2	2	.	.	1	3	.	2	1	4	64	10	3	.	6	1	.	4	4	6	32	163
Meath ,,	.	.	.	.	4	.	.	.	1	.	.	.	3	.	8	24	4	90	22	10	4	44	8	4	6	14	12	32	290
Queen's ,,	.	.	.	.	4	19	.	.	.	.	.	1	1	.	3	19	5	21	3	3	2	14	5	1	4	16	8	8	130
Westmeath ,,	.	1	2	.	9	.	.	1	.	.	2	.	2	.	8	15	1	29	16	7	2	30	7	.	4	18	7	3	168
Wexford ,,	.	.	.	.	13	.	.	.	5	.	4	.	2	.	8	53	34	93	26	2	22	74	17	7	15	21	23	42	461
Wicklow ,,	.	.	.	.	.	.	.	.	.	.	.	2	2	.	2	2	4	54	12	.	3	9	5	1	6	11	8	20	139
Total	.	2	5	.	193	26	2	12	17	.	19	54	26	.	155	513	139	1276	396	152	113	725	129	44	129	446	217	574	5,364
MUNSTER.																													
Clare County,	.	.	.	.	3	.	.	5	.	.	8	1	2	.	4	45	21	278	32	20	12	63	12	5	14	20	14	105	659
Cork ,,	.	1	21	11	18	.	.	6	.	.	8	12	12	.	131	97	140	515	175	39	72	215	65	24	47	81	70	85	1,847
Kerry ,,	.	.	1	1	6	.	.	4	4	.	.	1	6	.	25	20	49	137	24	18	14	77	18	4	7	15	23	46	498
Limerick ,,	.	.	.	1	19	3	.	2	3	.	10	2	8	.	31	40	7	180	66	19	17	154	20	7	37	85	20	90	819
Tipperary ,,	.	.	6	.	20	.	.	6	2	.	2	1	14	.	41	65	20	226	46	16	25	73	8	5	20	36	29	52	763
Waterford ,,	.	1	.	.	2	.	.	.	.	.	3	2	1	.	9	22	7	127	19	19	9	65	14	1	11	34	20	71	437
Total,	.	2	28	13	70	3	.	25	9	.	26	19	41	.	241	289	244	1463	362	129	149	647	135	46	136	271	186	489	5,023
ULSTER:																													
Antrim Co & Belfast City,	.	14	11	2	4	3	1	.	36	.	.	41	12	.	166	89	27	313	150	39	155	215	33	25	41	250	83	125	1,835
Armagh County,	.	.	1	.	6	.	.	.	3	.	.	1	4	.	9	18	5	64	35	7	11	45	6	1	2	38	24	39	317
Cavan ,,	.	.	.	.	2	.	.	.	9	.	1	1	2	.	4	9	7	30	24	3	4	26	12	2	9	9	5	22	191
Donegal ,,	.	.	1	.	.	.	.	1	2	.	2	.	2	.	4	14	8	73	23	7	7	16	6	2	6	11	13	13	211
Down ,,	.	2	1	.	3	.	2	.	5	.	.	5	4	.	7	24	.	54	30	2	12	17	7	3	8	32	23	33	278
Fermanagh ,,	.	4	1	.	1	.	.	.	3	.	1	.	3	.	2	16	5	25	9	2	2	16	10	4	.	11	15	8	140
Londonderry ,,	.	4	2	.	1	4	.	.	9	.	.	2	3	.	.	17	9	139	21	2	18	41	5	4	1	13	14	27	335
Monaghan ,,	.	1	.	.	3	.	.	.	2	.	2	.	2	.	3	11	6	26	20	2	10	27	4	.	7	10	3	9	145
Tyrone ,,	.	1	3	.	3	4	.	.	3	.	1	2	4	.	4	14	10	105	31	3	12	34	13	1	5	31	16	32	332
Total,	.	26	20	2	23	11	3	1	72	.	7	52	36	.	199	212	77	829	343	67	231	437	96	42	77	405	196	314	3,778
CONNAUGHT.																													
Galway County,	.	.	.	.	9	5	2	.	.	.	1	2	5	.	16	35	41	178	39	18	11	60	22	7	9	35	26	31	532
Leitrim ,,	.	.	.	.	3	.	.	.	12	.	.	2	4	.	2	13	2	14	5	2	.	22	8	,	2	9	8	16	124
Mayo ,,	.	,	.	2	11	.	.	.	3	.	4	2	2	.	14	15	5	125	29	14	7	27	10	8	11	16	20	14	330
Roscommon ,,	.	1	.	1	13	.	.	.	.	.	1	1	1	.	12	25	2	41	25	7	7	24	12	2	7	17	11	6	216
Sligo ,,	.	.	.	.	7	.	.	.	.	,	1	.	5	.	5	16	19	84	12	1	1	24	12	2	11	12	17	11	240
Total,	.	1	.	3	43	5	2	.	15	.	7	7	17	.	49	104	69	442	110	42	26	157	64	14	40	91	82	78	1,408
General Total,	.	31	53	18	329	45	7	38	113	.	59	132	120	.	544	1116	529	4010	1212	390	519	966	424	145	382	1213	651	1,455	16,033

Printed image digitised by the University of Southampton Library Digitisation Unit

TABLE 103.—Showing, by PROVINCES and COUNTIES, the Number of the BLIND at their own Homes and in Workhouses, together with the Proportion of Males to Females, and the Ratio of Blind to the Population.

In this and following Tables the Inmates of Institutions for the Blind have been distributed according to the localities whence admitted.

PROVINCES AND COUNTIES	TOTALLY BLIND											PARTIALLY BLIND		
	At their Homes *			In Workhouses			General Total			Proportion of Males to Females	Ratio to Population			
	M	F	Total	M	F	Total	M	F	Total			M	F	Total
LEINSTER:														
Carlow County,	13	14	27	1	4	5	14	18	32	100 to 128·5	1 in 1,179	3	3	6
Dublin ,,	142	129	271	40	52	92	182	181	363	,, 99·4	,, 1,234	74	101	175
Kildare ,,	25	17	42	2	6	8	27	23	50	,, 85·1	,, 1,271	4	15	19
Kilkenny ,,	36	32	68	4	5	9	40	37	77	,, 92·5	,, 1,028	12	6	18
King's ,,	16	20	36	5	6	11	21	26	47	,, 123·8	,, 1,280	8	7	15
Longford ,,	27	20	47	1	2	3	28	22	50	,, 78·5	,, 933	5	7	12
Louth ,,	32	16	48	.	2	2	32	18	50	,, 56·2	,, 1,316	8	4	10
Meath ,,	27	22	49	5	3	8	32	25	57	,, 78·1	,, 1,184	9	4	13
Queen's ,,	34	28	62	6	7	13	40	35	75	,, 77·7	,, 765	6	8	14
Westmeath ,,	22	14	36	2	2	4	24	16	40	,, 66·6	,, 1,540	6	5	11
Wexford ,,	49	50	99	5	9	14	54	59	113	,, 109·2	,, 921	18	12	30
Wicklow ,,	21	21	42	3	3	6	24	24	48	,, 100·0	,, 1,267	8	14	22
Total of Leinster,	444	383	827	74	101	175	518	484	1,002	100 to 93·4	1 in 1,128	159	186	345
MUNSTER:														
Clare County,	57	66	123	23	28	51	80	94	174	100 to 117·5	1 in 645	20	24	44
Cork ,,	242	231	473	39	96	135	281	327	608	,, 116·3	,, 665	52	97	149
Kerry ,,	84	64	148	19	15	34	103	79	182	,, 76·6	,, 910	26	25	51
Limerick ,,	54	91	145	12	44	56	66	135	201	,, 204·5	,, 726	16	38	54
Tipperary ,,	86	78	164	32	24	56	118	102	220	,, 86·4	,, 728	22	13	35
Waterford ,,	27	45	72	17	17	34	44	62	106	,, 140·9	,, 822	25	22	47
Total of Munster,	550	575	1,125	142	224	366	692	799	1,491	100 to 115·4	1 in 721	161	219	380
ULSTER:														
Antrim County,†	211	181	392	21	24	45	232	205	437	100 to 88·3	1 in 1,247	56	70	126
Armagh ,,	50	37	87	4	4	8	54	41	95	,, 75·9	,, 1,319	11	18	29
Cavan ,,	30	27	57	5	12	17	35	39	74	,, 111·4	,, 1,318	4	9	13
Donegal ,,	54	58	112	8	5	13	62	63	125	,, 101·6	,, 1,389	22	19	41
Down ,,	70	73	143	5	8	13	74	82	156	,, 110·8	,, 1,319	13	19	32
Fermanagh ,,	31	19	50	8	5	10	36	24	60	,, 66·8	,, 1,090	6	2	8
Londonderry ,,	58	39	97	7	1	8	65	40	105	,, 61·5	,, 1,375	18	13	31
Monaghan ,,	44	34	78	6	1	7	50	35	85	,, 70·0	,, 877	9	6	15
Tyrone ,,	64	51	115	12	7	19	76	58	134	,, 76·3	,, 1,123	22	16	38
Total of Ulster,	612	519	1,131	73	67	140	684	587	1,271	100 to 85·8	1 in 1,245	163	172	335
CONNAUGHT:														
Galway County,	60	76	136	10	26	36	70	102	172	100 to 145·7	1 in 1,119	34	22	56
Leitrim ,,	15	13	28	1	2	3	16	15	31	,, 93·7	,, 2,236	9	5	14
Mayo ,,	56	49	105	13	8	21	69	57	126	,, 82·6	,, 1,530	32	24	56
Roscommon ,,	33	32	65	5	5	10	38	37	75	,, 97·3	,, 1,357	10	7	17
Sligo ,,	32	20	52	4	11	15	36	31	67	,, 86·1	,, 1,254	9	5	14
Total of Connaught,	196	190	386	33	52	85	229	242	471	100 to 104·6	1 in 1,373	94	63	157
Other Places,	10	8	18	.	.	.	10	8	18		.	.	.	.
General Total. 1901,	1,812	1,875	3,487	322	444	766	2,133	2,120	4,253	100 to 99·3	1 in 1,048	577	610	1,217
1891,	2,209	2,263	4,472	363	506	869	2,572	2,769	5,341	,, 107·3	,, 881	585	737	1,322
1881,	2,450	2,528	4,978	440	693	1,133	2,890	3,221	6,111	,, 111·5	,, 847	692	886	1,578
1871,	2,677	2,780	5,457	345	545	890	3,022	3,325	6,347	,, 110·0	,, 852	.	.	.
1861,	2,824	3,135	5,959	325	595	920	3,149	3,730	6,879	,, 118·4	,, 843	.	.	.

* Including the Inmates of Institutions as explained above.
† Including Belfast City

Printed image digitised by the University of Southampton Library Digitisation Unit

TABLE 104.—Showing, by PROVINCES and COUNTIES, the RELIGIOUS PROFESSIONS and SEXES of the TOTALLY BLIND.

PROVINCES AND COUNTIES.	RELIGIOUS PROFESSIONS.												TOTAL.		
	Roman Catholics.		Protestant Episcopalians.		Presbyterians.		Methodists.		All other Denominations.		Information refused.				
	M	F.	M	F.	M.	F.	M	F.	M	F	M	F.	M	F	Persons
LEINSTER:															
Carlow County,	14	17	.	1	.	.	.	.	.	.	.	.	14	18	32
Dublin "	150	142	27	34	4	1	1	1	.	3	.	.	182	181	363
Kildare "	26	23	.	.	.	.	.	.	1	.	.	.	27	23	50
Kilkenny, "	37	33	3	4	.	.	.	.	.	.	.	.	40	37	77
King's "	19	24	2	2	.	.	.	.	.	.	.	.	21	26	47
Longford "	27	21	1	1	.	.	.	.	.	.	.	.	28	22	50
Louth "	30	16	2	2	.	.	.	.	.	.	.	.	32	18	50
Meath "	30	24	2	1	.	.	.	.	.	.	.	.	32	25	57
Queen's "	35	32	5	3	.	.	.	.	.	.	.	.	40	35	75
Westmeath "	21	16	3	.	.	.	.	.	.	.	.	.	24	16	40
Wexford "	52	50	2	3	.	1	.	1	.	1	.	.	54	59	113
Wicklow "	19	20	4	4	1	.	.	.	.	.	.	.	24	24	48
Total of Leinster,	460	418	51	53	5	2	1	2	1	4	.	.	518	484	1,002
MUNSTER:															
Clare County,	78	92	1	1	.	1	1	.	.	.	.	.	80	94	174
Cork "	266	309	14	15	.	.	1	1	.	2	.	.	281	327	608
Kerry "	103	78	.	1	.	.	.	.	.	.	.	.	103	79	182
Limerick "	62	128	4	7	.	.	.	.	.	.	.	.	66	135	201
Tipperary "	116	98	2	4	.	.	.	.	.	.	.	.	118	102	220
Waterford "	42	62	2	.	.	.	.	.	.	.	.	.	44	62	106
Total of Munster,	667	767	23	28	.	1	2	1	.	2	.	.	692	799	1,491
ULSTER:															
Antrim County,	81	72	55	56	80	63	9	7	7	7	.	.	232	205	437
Armagh "	32	26	16	6	4	6	2	2	.	1	.	.	54	41	95
Cavan "	29	33	3	6	3	.	.	.	.	.	.	.	35	39	74
Donegal "	49	49	9	7	3	7	1	.	.	.	.	.	62	63	125
Down "	24	23	19	19	28	32	.	1	3	2	.	.	74	82	156
Fermanagh "	19	16	15	3	.	.	2	.	.	.	.	.	36	24	60
Londonderry "	26	19	18	9	15	9	2	.	4	3	.	.	65	40	105
Monaghan "	32	21	13	5	5	9	.	.	.	.	.	.	50	35	85
Tyrone "	43	37	20	16	11	5	2	.	.	.	.	.	76	58	134
Total of Ulster,	335	301	168	132	149	131	18	10	14	13	.	.	684	587	1,271
CONNAUGHT:															
Galway County,	69	102	1	.	.	.	.	.	.	.	.	.	70	102	172
Leitrim "	15	13	1	1	.	.	.	1	.	.	.	.	16	15	31
Mayo "	68	56	.	1	1	.	.	.	.	.	.	.	69	57	126
Roscommon "	38	35	.	2	.	.	.	.	.	.	.	.	38	37	75
Sligo "	32	29	3	2	.	.	.	.	1	.	.	.	36	31	67
Total of Connaught,	222	235	5	6	1	.	.	1	1	.	.	.	229	242	471
Other Places,	6	7	3	1	1	.	.	.	.	.	.	.	10	8	18
Total of Ireland,	1,690	1,728	250	225	156	134	21	14	16	19	.	.	.	.	.
Grand Total, 1901,	3,418		475		290		35		35		.	.	2,133	2,120	4,253
Grand Total, 1891,	4,318		575		368		42		38		.	.	2,572	2,769	5,341
Grand Total, 1881,	5,004		663		382		34		25		.	.	2,890	3,221	6,111
Grand Total, 1871,	5,212		722		353		31		29		.	.	3,022	3,325	6,347
Grand Total, 1861,	5,635		726		411		44		81		.	.	3,149	3,730	6,879

Printed image digitised by the University of Southampton Library Digitisation Unit

TABLE 105.—Showing, by AGES and SEXES, the PREVIOUS or PRESENT OCCUPATIONS of the TOTALLY BLIND.

OCCUPATION OR SOCIAL POSITION	AGES AND SEXES. Males. Under 15.	15 and under 20	20 and under 40.	40 and under 60	60 and under 80	80 and upwards.	Total.	Females. Under 15	15 and under 20	20 and under 40.	40 and under 60	60 and under 80.	80 and upwards.	Total.	Totals. Total Males	Total Females.	Grand Total.
Actor,	.	.	.	.	.	1	1	.	.	.	.	.	.	.	1	.	1
Army Officer,	.	.	.	1	.	.	1	.	.	.	.	.	.	.	1	.	1
Artist,	.	.	.	.	.	.	.	.	.	.	1	.	.	1	.	1	1
Baker,	.	.	1	2	2	3	8	.	.	.	.	.	.	.	8	.	8
Basket Maker,	1	11	84	68	30	1	195	.	3	13	10	1	1	28	195	28	223
Blacksmith,	.	.	.	1	4	2	7	.	.	.	.	.	.	.	7	.	7
Bleacher,	.	.	.	1	.	.	1	.	.	.	.	.	.	.	1	.	1
Boiler Maker,	.	.	.	.	2	.	2	.	.	.	.	.	.	.	2	.	2
Boot and Shoemaker, Dealer,	.	.	2	6	11	4	23	.	.	.	.	1	.	1	23	1	24
Bricklayer, Mason,	.	.	.	.	1	1	2	.	.	.	.	.	.	.	2	.	2
Brushmaker,	.	.	.	.	2	.	2	.	.	7	4	.	.	11	2	11	13
Butcher,	.	.	.	1	1	.	2	.	.	.	.	.	.	.	2	.	2
Cabinet Maker,	.	.	1	1	1	.	3	.	.	.	1	.	.	1	3	1	4
Caretaker,	.	.	.	1	1	.	2	.	.	.	.	1	.	1	2	1	3
Car Owner,	.	.	.	1	.	.	1	.	.	.	.	.	.	.	1	.	1
Carpenter,	.	.	.	3	6	1	10	.	.	.	.	.	.	.	10	.	10
Cattledealer,	.	.	.	1	.	.	1	.	.	.	.	.	.	.	1	.	1
Charwoman,	.	.	.	.	.	.	.	.	.	.	3	1	1	5	.	5	5
Clergyman,	.	.	.	2	2	.	4	.	.	.	.	.	.	.	4	.	4
Clerks, Commercial,	.	.	.	1	1	.	2	.	.	.	.	.	.	.	2	.	2
" Law,	.	.	.	.	1	.	1	.	.	.	.	.	.	.	1	.	1
" Civil Service,	.	.	.	1	2	.	3	.	.	.	.	.	.	.	3	.	3
Coach, Car, Tramcar, Bicycle Maker,	.	.	.	.	2	2	4	.	.	.	.	.	.	.	4	.	4
Coalporter	.	.	.	1	.	.	1	.	.	.	.	.	.	.	1	.	1
Cook (not Domestic),	.	.	.	.	.	.	.	.	.	.	.	3	.	3	.	3	3
Cooper,	.	.	.	1	1	.	2	.	.	.	.	.	.	.	2	.	2
Dealer (undefined),	.	.	2	7	6	.	15	.	.	1	3	6	2	12	15	12	27
Draper,	.	.	.	1	.	.	1	.	.	.	.	.	1	1	1	1	2
Factory Worker (to include Winder, Reeler, Spinner, Millworker, &c.)	.	.	1	1	1	.	3	.	.	1	7	7	1	16	3	16	19
Farmer,	.	1	27	86	197	92	403	.	.	.	9	39	21	69	403	69	472
Fisherman,	.	.	1	2	.	.	3	.	.	.	.	.	.	.	3	.	3
Fishmonger,	.	.	.	.	1	.	1	.	.	.	.	.	.	.	1	.	1
Flaxdresser,	.	.	.	.	1	.	1	.	.	.	1	.	.	1	1	1	2
French Polisher, Varnisher,	.	.	.	1	.	.	1	.	.	.	.	.	.	.	1	.	1
Gardener,	.	.	.	.	1	2	3	.	.	.	.	.	.	.	3	.	3
Glazier, Painter, Paper Hanger,	.	.	.	1	3	1	5	.	.	.	.	.	.	.	5	.	5
Grocer, Vintner,	.	.	.	3	2	1	6	.	.	.	2	2	.	4	6	4	10
Herd,	.	.	.	.	3	1	4	.	.	.	.	.	.	.	4	.	4
Horse Trainer, Dealer,	.	.	.	.	1	.	1	.	.	.	.	.	.	.	1	.	1
Housekeeper,	.	.	.	.	.	.	.	.	.	6	33	61	21	121	.	121	121
Huckster,	.	.	.	1	.	.	1	.	.	.	.	.	.	.	1	.	1
Knitter,	.	.	.	.	.	.	.	14	16	90	113	70	5	310	.	310	310
Labourer,	.	.	13	70	137	40	260	.	.	.	4	11	2	17	260	17	277
Lacemaker,	.	.	.	.	.	.	.	.	.	2	1	1	.	4	.	4	4
Laundress,	.	.	.	.	.	.	.	.	.	.	2	10	.	12	.	12	12
Lodging House Keeper,	.	.	1	3	.	.	4	.	.	1	1	3	.	5	4	5	9
Mat Maker,	16	5	10	10	.	.	41	.	.	.	1	1	.	2	41	2	43
Mattress Maker	.	.	2	2	.	.	4	.	.	1	.	.	.	1	4	1	5
Merchant,	.	.	.	1	2	.	3	.	.	.	.	.	.	.	3	.	3
Milliner, Dressmaker,	.	.	.	.	.	.	.	.	.	1	1	9	1	12	.	12	12
Miner,	.	.	.	4	2	.	6	.	.	.	.	.	.	.	6	.	6
Mineral Water Manufacturer,	.	.	.	.	.	1	1	.	.	.	.	.	.	.	1	.	1
Musician,	1	1	22	62	55	5	146	.	2	8	10	7	.	27	146	27	173
Nailer,	.	.	.	.	2	3	5	.	.	.	.	.	.	.	5	.	5
Netmaker,	.	.	.	2	.	1	3	.	1	7	23	27	4	67	3	67	70
Newsvendor,	.	.	1	1	.	.	2	.	.	.	.	.	.	.	2	.	2
Nursetender, Midwife, Monthly Nurse,	.	.	.	.	.	.	.	.	.	.	1	6	3	10	.	10	10
Pedlar,	.	.	.	6	3	.	9	.	.	.	.	.	.	.	9	.	9
Pensioner (Army, Navy, Police), (Undefined),	.	.	.	9	50	5	64	.	.	.	.	.	.	.	64	.	64
Physician, Surgeon,	.	.	.	.	1	.	1	.	.	.	.	.	.	.	1	.	1
Plumber,	.	.	.	.	1	.	1	.	.	.	.	.	.	.	1	.	1
Quarryman,	.	.	.	.	.	1	1	.	.	.	.	.	.	.	1	.	1
Rag Gatherer,	.	.	.	.	.	.	.	.	.	.	.	1	.	1	.	1	1
Seaman,	.	.	.	.	1	1	2	.	.	.	.	.	.	.	2	.	2
Seamstress, Shirtmaker,	.	.	.	.	1	.	1	.	.	1	7	10	5	23	1	23	24
Servant,	.	.	2	6	8	.	16	.	1	9	31	73	21	135	16	135	151
Sexton,	.	.	.	1	1	.	2	.	.	.	.	.	.	.	2	.	2
Shopkeeper,	.	.	.	5	4	1	10	.	.	.	1	3	1	5	10	5	15
Slater, Tiler,	.	.	.	.	.	1	1	.	.	.	.	.	.	.	1	.	1
Soldier,	.	.	.	1	1	.	2	.	.	.	.	.	.	.	2	.	2
Solicitor,	.	.	.	.	1	.	1	.	.	.	.	.	.	.	1	.	1
Stonecutter,	.	.	.	1	.	.	1	.	.	.	.	.	.	.	1	.	1
Student,	1	4	1	.	.	.	6	.	1	.	.	.	.	1	6	1	7
Tailor, Tailoress	.	.	1	5	2	2	10	.	.	1	.	.	.	1	10	1	11
Teacher, Schoolmaster, Mistress,	.	.	1	.	4	.	5	.	.	.	1	2	.	3	5	3	8
Thatcher,	.	.	.	.	1	.	1	.	.	.	.	.	.	.	1	.	1
Tinplate Worker,	.	.	.	1	2	.	3	.	.	.	.	.	.	.	3	.	3
Traveller,	.	.	1	2	2	1	6	.	.	.	.	.	.	.	6	.	6
Weaver,	.	.	.	3	6	.	11	.	.	.	1	6	4	11	11	11	22
Unspecified,	42	18	90	206	343	79	776	37	7	90	261	585	238	1,198	776	1,198	1,976
Total	61	40	264	597	916	253	2,133	51	33	239	538	927	332	2,120	2,133	2,120	4,253

Printed image digitised by the University of Southampton Library Digitisation Unit

TABLE 106.—Showing, by AGES and SEXES, the State of EDUCATION and of MARRIAGE among the BLIND

Ages	Education						Marriage						Widowed			General Total		
	Educated			Uneducated			Unmarried			Married								
	M	F	Total	M	F	Total	M	F	Total	M	F	Total	M	F	Total	M	F	Total
Under 5 years of Age,	.	.	.	5	5	10	5	5	10	.	.	.	.	.	.	5	5	10
5 and under 10	4	6	10	15	13	28	19	19	38	.	.	.	.	.	.	19	19	38
10 ,, 15	24	17	41	13	10	23	37	27	64	.	.	.	.	.	.	37	27	64
15 ,, 20	27	27	54	13	6	19	40	33	73	.	.	.	.	.	.	40	33	73
20 ,, 25	37	33	70	14	11	25	51	44	95	.	.	.	.	.	.	51	44	95
25 ,, 30	43	44	87	15	14	29	51	52	103	7	6	13	.	.	.	58	58	116
30 ,, 35	51	52	103	27	16	43	71	60	131	7	5	12	.	3	3	78	68	146
35 ,, 40	56	46	102	21	23	44	57	60	117	19	8	27	1	1	2	77	69	146
40 ,, 45	85	56	141	36	28	64	81	68	149	37	8	45	3	8	11	121	84	205
45 ,, 50	84	61	145	47	32	79	81	69	150	41	13	54	9	11	20	131	93	224
50 ,, 55	125	116	241	60	91	151	89	155	224	80	37	117	16	35	51	185	207	392
55 ,, 60	102	90	192	58	64	122	58	99	157	81	23	104	21	32	53	160	154	314
60 ,, 65	174	165	339	114	164	278	103	139	242	132	80	212	53	110	163	288	329	617
65 ,, 70	132	92	224	73	85	158	68	82	150	90	24	114	47	71	118	205	177	382
70 ,, 75	160	153	313	118	109	227	67	94	161	133	39	172	78	129	207	278	262	540
75 ,, 80	98	101	199	49	58	107	35	51	86	64	33	97	48	75	123	147	159	306
80 ,, 85	101	102	203	54	115	169	26	51	77	64	25	89	65	141	206	155	217	372
85 ,, 90	39	31	70	24	24	48	6	10	16	24	5	29	33	40	73	63	55	118
90 and upwards,	20	28	48	15	32	47	4	8	12	12	6	18	19	46	65	35	60	95
Total, 1901,	1,362	1,220	2,582	771	900	1,671*	949	1,106	2,055	791	312	1,103	393	702	1,095	2,138	2,120	4,253
,, 1891,	1,661	1,484	3,145	901	1,275	2,176*	1,023	1,367	2,390	1,081	429	1,510	468	973	1,441	2,572	2,769	5,341
,, 1881,	1,708	1,509	3,217	1,182	1,712	2,894*	1,168	1,618	2,786	1,231	625	1,856	491	978	1,469	2,890	3,221	6,111
,, 1871,	1,666	1,409	3,075	1,356	1,916	3,272*	1,154	1,646	2,810	1,858	1,679	3,537†	.	.	.	3,022	3,325	6,347
,, 1861,	1,604	1,343	2,947	1,545	2,387	3,932*	1,335	1,851	3,189	1,811	1,879	3,690†	.	.	.	3,149	3,730	6,879
,, 1851,	578	375	953	3,010	3,624	6,634*	1,596	2,005	3,601	1,992	1,994	3,986†	.	.	.	3,588	3,998	7,587

*Including the unspecified. †Including the Widowed who were not shown separately for those periods.

Printed image digitised by the University of Southampton Library Digitisation Unit

TABLE 107.—Showing by SEXES, the NUMBER of the EDUCATED, and by AGES and SEXES that of the UNEDUCATED, BLIND, in the various UNION WORKHOUSES in Ireland, on the Night of the 31st March, 1901.

Workhouses	Educated.			Uneducated.						General Total
				Aged under 20 years		20 and upwards		Total		
	M.	F.	Total	M.	F	M	F.			
1. Abbeyleix,	3	.	3	.	.	.	.	.		3
2. Antrim,	2	.	2	.	.	2	1	3		5
3. Ardee,	.	.	.	.	.	.	.	.		.
4. Armagh,	1	.	1	.	.	2	1	3		4
5. Athlone,	.	.	.	.	.	.	.	.		.
6. Athy,	.	2	2	1	.	1	.	2		4
7. Ballaghborough,	1	.	1	.	.	1	2	3		4
8. Ballina,	3	.	3	.	.	2	.	2		5
9. Ballinasloe,	.	1	1	.	.	1	4	5		6
10. Ballinrobe,	.	.	.	.	.	.	3	3		3
11. Ballycastle,	.	1	1	.	.	.	.	.		1
12. Ballymahon,	.	.	.	.	.	.	.	.		.
13. Ballymena,	3	.	3	.	1	.	1	4		4
14. Ballymoney,	.	.	.	.	.	.	.	.		.
15. Ballysbannon,	.	.	.	.	.	1	.	1		1
16. Ballyvaughan,	.	.	.	.	.	1	4	5		5
17. Balrothery,	.	.	.	.	.	.	.	.		.
18. Baltinglass,	1	.	1	.	.	.	1	1		2
19. Banbridge,	.	1	1	.	.	1	.	1		2
20. Bandon,	1	1	2	.	.	.	1	1		3
21. Bantry,	.	.	.	.	.	1	1	2		2
22. Bawnboy,	1	2	3	.	.	.	1	1		4
23. Belfast,	10	11	21	1	.	1	9	11		32
24. Belmullet,	.	1	1	.	.	.	1	1		2
25. Birr,	2	2	4	.	.	.	.	.		4
26. Borrisokane,	.	1	1	.	.	.	.	.		1
27. Boyle,	1	.	1	.	.	2	1	3		4
28. Castlerea,	2	.	2	.	.	.	1	1		3
29. Callan,	2	3	5	.	.	.	.	.		5
30. Carlow,	1	2	3	.	.	.	2	2		5
31. Carrickmacross,	2	.	2	.	.	.	.	.		2
32. Carrick-on-Shannon,	1	1	2	.	.	.	.	.		2
33. Carrick-on-Suir,	1	.	1	.	.	.	2	2		3
34. Cashel,	2	2	4	.	.	3	.	3		7
35. Castlebar,	2	.	2	.	.	.	.	.		2
36. Castleblayney,	1	1	2	.	.	1	.	1		3
37. Castlecomer,	.	1	1	.	.	.	.	.		1
38. Castledermot,	.	1	1	1	.	.	1	2		3
39. Castlereagh,	.	.	.	.	.	.	.	.		.
40. Castletown,	.	.	.	.	.	.	5	5		5
41. Cavan,	.	3	3	.	.	1	4	5		8
42. Celbridge,	.	3	3	.	.	.	1	1		4
43. Claremorris,	.	.	.	.	.	3	.	3		3
44. Clifden,	2	.	2	.	.	.	1	1		3
45. Clogheen,	1	.	1	.	.	5	2	7		8
46. Clogher,	.	.	.	.	.	.	.	.		.
47. Clonakilty,	.	.	.	.	.	2	2	4		4
48. Clones,	.	.	.	.	.	.	.	.		.
49. Clonmel,	7	2	9	.	.	2	2	4		13
50. Coleraine,	.	.	.	.	.	4	.	4		4
51. Cookstown,	.	1	1	.	.	.	.	.		1
52. Cootehill,	.	.	.	.	.	1	.	1		1
53. Cork,	8	10	18	.	.	5	4	9		27
54. Corrofin,	.	.	.	.	.	.	.	.		.
55. Croom,	.	2	2	.	.	.	4	4		6
56. Delvin,	.	.	.	.	.	.	.	.		.
57. Dingle,	2	.	2	.	.	1	3	4		6
58. Donegal,	.	.	.	.	.	.	1	1		1
59. Downpatrick,	3	2	5	.	.	1	.	1		6
60. Drogheda,	.	.	.	.	.	.	.	.		.
61. Dromore, West,	.	.	.	.	.	.	1	1		1
62. Dublin, North,	8	10	18	.	.	8	8	16		34
63. Dublin, South,	15	27	42	1	.	8	5	14		56
64. Dundalk,	.	.	.	.	.	.	2	2		2
65. Dunfanaghy,	.	.	.	.	.	2	1	3		3
66. Dungannon,	4	1	5	.	.	3	.	3		8
67. Dungarvan,	3	.	3	.	.	1	2	3		6
68. Dunmanway,	1	.	1	.	.	.	1	1		2
69. Dunshaughlin,	.	.	.	.	.	.	.	.		.
70. Edenderry,	.	1	1	.	.	.	1	1		2
71. Ennis,	4	3	7	.	.	1	.	1		8
72. Enniscorthy,	1	2	3	.	.	1	2	3		6
73. Enniskillen,	3	.	3	.	1	1	.	2		5
74. Ennistimon,	2	.	2	.	.	2	.	2		4
75. Fermoy,	.	2	2	.	.	2	2	4		6
76. Galway,	1	.	1	.	.	1	3	4		5
77. Glenamaddy,	.	.	.	.	.	.	1	1		1
78. Glenties,	1	.	1	.	.	.	2	2		3
79. Gorey,	1	3	4	.	.	1	.	1		5
80. Gort,	.	.	.	.	.	2	4	6		6
81. Granard,	.	.	.	.	.	.	2	2		2
82. Inishowen,	.	.	.	.	.	.	.	.		.
83. Irvinestown,	.	1	1	.	.	.	1	1		2
84. Kanturk,	3	5	8	.	.	4	14	18		26
85. Kells,	2	.	2	.	.	.	1	1		3
86. Kenmare,	.	.	.	.	.	.	.	.		.

Workhouses	Educated			Uneducated						General Total.
				Aged under 20 years.		20 and upwards.		Total.		
	M.	F.	Total	M.	F.	M.	F			
87. Kilkeel,	.	.	.	.	.	.	1	1		1
88. Kilkenny,	1	.	1	.	.	.	.	.		1
89. Killadysert,	.	.	.	.	.	.	.	.		.
90. Killala,	.	.	.	.	.	.	.	.		.
91. Killarney,	6	.	6	.	.	2	1	3		9
92. Kilmacthomas,	.	.	.	.	.	.	.	.		.
93. Kilmallock,	1	5	6	.	.	1	3	4		10
94. Kilrush,	2	.	2	.	.	5	7	12		14
95. Kinsale,	.	.	.	1	.	.	3	4		4
96. Larne,	.	.	.	.	.	.	1	1		1
97. Letterkenny,	2	1	3	.	.	1	.	1		4
98. Limavady,	2	.	2	.	.	.	1	1		3
99. Limerick,	7	9	13	.	.	3	17	20		36
100. Lisburn,	1	.	1	.	.	1	.	1		2
101. Lismore,	.	3	3	.	.	1	.	1		4
102. Lisnaskea,	.	.	.	.	.	1	2	3		3
103. Listowel,	3	1	4	.	.	.	6	6		10
104. Londonderry,	.	.	.	.	.	.	.	.		.
105. Longford,	1	.	1	.	.	.	.	.		1
106. Loughrea,	.	1	1	.	.	.	.	.		1
107. Lurgan,	.	1	1	.	.	.	.	.		1
108. Macroom,	.	.	.	.	.	3	6	9		9
109. Magherafelt,	.	.	.	.	.	1	.	1		1
110. Mallow,	1	3	4	.	.	1	3	4		8
111. Manorhamilton,	.	.	.	.	.	.	.	.		.
112. Middleton,	1	5	8	.	.	2	.	2		8
113. Millford,	.	.	.	.	.	.	.	.		.
114. Millstreet,	.	2	2	.	.	.	5	5		7
115. Mitchelstown,	.	.	.	.	.	.	1	1		1
116. Mohill,	.	.	.	.	.	.	1	1		1
117. Monaghan,	1	.	1	.	.	1	.	1		2
118. Mountbellew,	.	2	2	.	.	1	1	2		4
119. Mountmellick,	2	4	6	.	.	1	3	4		10
120. Mullingar,	.	.	.	.	.	2	2	4		4
121. Naas,	.	.	.	.	.	.	.	.		.
122. Navan,	1	.	1	.	.	.	.	.		1
123. Nenagh,	.	4	4	.	.	.	.	.		4
124. Newcastle,	.	.	.	.	.	.	.	.		.
125. New Ross,	.	.	.	.	.	.	1	1		1
126. Newry,	1	1	2	.	.	.	1	1		3
127. Newtownards,	.	4	4	.	.	.	.	.		4
128. Oldcastle,	.	.	.	.	.	.	1	1		1
129. Omagh,	1	2	3	.	.	.	.	.		3
130. Oughterard,	.	.	.	.	.	.	1	1		1
131. Portumna,	.	1	1	.	.	.	1	1		2
132. Rathdown,	.	2	2	.	.	.	.	.		2
133. Rathdrum,	.	.	.	.	.	.	.	.		.
134. Rathkeale,	.	1	1	.	.	.	3	3		4
135. Roscommon,	.	.	.	.	.	1	1	2		2
136. Roscrea,	1	1	2	.	.	1	1	2		4
137. Scarriff,	1	3	4	.	.	2	3	5		9
138. Shillelagh,	1	1	2	.	.	1	1	2		4
139. Skibbereen,	.	4	4	.	.	2	4	6		10
140. Skull,	.	1	1	.	.	.	.	.		1
141. Sligo,	2	4	6	.	.	2	3	5		11
142. Strabane,	1	1	2	.	.	2	.	2		4
143. Stranorlar,	1	.	1	.	.	.	.	.		1
144. Strokestown,	1	1	2	.	.	.	2	2		4
145. Swineford,	2	.	2	.	.	.	.	.		2
146. Thomastown,	.	.	.	.	.	.	.	.		.
147. Thurles	1	.	1	.	.	.	.	.		1
148. Tipperary,	8	7	15	.	.	.	.	.		15
149. Tobercurry,	.	3	3	.	.	.	.	.		3
150. Tralee,	2	.	2	.	.	1	3	4		6
151. Trim,	.	1	1	.	.	2	.	2		3
152. Tuam,	1	2	3	.	.	1	3	4		7
153. Tulla,	1	1	2	.	.	2	7	9		11
154. Tullamore,	3	1	4	.	.	.	1	1		5
155. Urlingford,	.	.	.	1	.	.	1	2		2
156. Waterford,	6	4	10	.	.	6	8	14		24
157. Westport,	.	.	.	.	.	1	3	4		4
158. Wexford,	1	1	2	.	.	.	.	.		2
159. Youghal,	.	4	4	.	.	1	7	8		12
Total, 1901,	132	204	386	6	2	134	238	380		766
Total, 1891,	182	207	389	1	2	175	305	483		872
Total, 1881,	209	200	409	4	1	227	492	724		1,133

Printed image digitised by the University of Southampton Library Digitisation Unit

TABLE 108.—Showing the NUMBER, LOCALITY, DATE of ERECTION, and AMOUNT

No.	Name of Institution.	Locality.	Date of Foundation.	Means of Support.	Sex Admitted.	Amount of Accommodation. M.	Amount of Accommodation. F.
1	Simpson's Hospital for the Blind and Gouty.	Dublin City	1781,	Houses and Lands.	Male	*68	
2	Richmond National Institution for Industrious Blind.	Dublin City	1810,	Profit on Trading and Voluntary Contributions	Male and Female	39	8
3	Molyneux Asylum for Blind Females.	Leeson Park, Dublin	1815,†	Voluntary Contributions, Annual Bazaar and Sermon	Female		50
4	Ulster Institution for the Deaf and Dumb and the Blind	Lisburn Road, Belfast.	1831,	Voluntary Contributions.	Male and Female	About 15	About 15
5	Institution for the Blind, Limerick	Limerick City	1834,	Voluntary Subscriptions	Female.	.	12
6	Cork Industrious Blind Institution.	Cork City	1840	Union Rates, Subscriptions, Donations, and Bequests.	Male and Female	40	50
7	Macan Asylum for the Blind.	Armagh Urban District	1854,	Private Endowment.	Male	16	
8	St. Mary's Catholic Asylum for Industrious Female Blind.	Merrion, Dublin Suburbs	1858,‡	Voluntary and Charitable Contributions	Female	.	180
9	St. Joseph's Catholic Male Asylum for Industrious Blind	Drumcondra, Dublin Suburbs.	1859,§	Pensions, Bequests, Subscriptions, Profit on Work Sold, &c.	Male	100	
10	St. Raphael's Asylum for the Blind.	Ballinamought, Cork City.	1885,	Pay from Poor Law Guardians and Collections. The Funds are helped out by Sale of Knitting and Crochet, Increased also by Concerts in the City or at the Asylum	Female		50
11	Home for the Blind	Belfast City	1891,	Voluntary Contributions and Grants from Board of Guardians	Male and Female	14	25
					Total, 1901,	233	401
					,, 1891,	392	472
					,, 1881,	392	509
					,, 1871,	309	514

* This Hospital can accommodate 68 males; but of the 66 inmates on the Night of the 31st March, 1901, 2 only were blind
† The Molyneux Asylum was founded in the above year in Peter Street, but removed to Upper Leeson Street in the year 1862

Printed image digitised by the University of Southampton Library Digitisation Unit

of ACCOMMODATION of the several Institutions for the Blind in Ireland.

Periods of Residence.	Average Annual Receptions and Dismissals.	Number supported by Poor Law Unions.	Number in Institution on the Night of 31st March, 1901.			Number admitted since Erection			Description of Literary and Industrial Education.	
			M.	F.	Total.	M.	F.	Total.	Males.	Females.
For Life	(Receptions, 6) (Dismissals, 1)	—	66	.	66	391	.	391	—	—
No limited period	(Receptions, 5) (Dismissals, 4)		21	.	21	.	.	485	Literary Education, Reading in Moon and Braille raised characters History, Geography, Grammar, and Arithmetic Writing in Braille raised characters Typewriting Industrial Education Basket-making, Rush Mattress making	Literary Education same as Males, Industrial Education, Knitting and Sewing with Machines
For Life	(Receptions, 6) (Dismissals, 0)	1		21	21	.	110	110	—	Music, Typewriting, Knitting, Crochet Work, Fancy Willow and Rush Chair Work, Chair Re-seating (cane), Loom Work, Weaving
About 6 years	(Receptions, 4) (Dismissals, 4)	14 (in part)	10	5	15	.	.	430	Good English and Religious Education, with Preparatory Industrial Exercises, beginning with suitable Kindergarten, &c.	Same as Males.
For Life	(Receptions, .) (Dismissals, .)	—	.	4	4		48	48	—	Reading and Writing in Braille's and Moon's Types, Knitting, &c
No limited period	(Receptions, 2) (Dismissals, 2)	56	24	33	57			277	(Braille and Moon) Type Basket-work of all descriptions	Braille and Moon Type, Knitting and Sewing
For life	(Receptions, 3) (Dismissals, 1)	—	11		11	72	.	72	Basket-making, &c.	—
For Education or for Life	(Receptions, 12) (Dismissals, 4)	141 (in part)	1	128	129	6	570	576	—	Reading, Writing, Arithmetic, Geography, History, Typewriting, Music — Vocal by Tonic Sol-fa and Staff Notation; Piano, Harp, Organ, Violin, 'Cello, Bass, Guitar, &c.; Bookbinding, Knitting, Crochet, Lace, Sewing Machine, &c.
No limited period	(Receptions, 10) (Dismissals, 6)	92 (in part)	64	.	64	434	.	434	Elementary Principally by Oral instruction, and the Braille system of Reading and Writing. Arithmetic Music—Vocal and Instrumental The making of Mats and Baskets of various kinds.	
No limited period	(Receptions, 2) (Dismissals, 2)	51	.	28	28	.	115	115	—	Reading, Writing, Arithmetic, Music on Braille System
For Life	(Receptions,) (Dismissals, .)	17 (in part)		9	9	13	42	55	Reading and Writing in Braille and Moon characters, Basket-making, Brush and Mattress making	Reading and Writing in Braille and Moon characters Music, Basket-making, Knitting, and Housework
	Total, 1901,	372	197	228	425	1,416	885	‖ 3,493		
	,, 1891,	206	225	239	464	1,190	760	‖ 3,047		
	,, 1881,	273	193	277	470	1,183	804	‖ 2,408		
	,, 1871,	209	127	244	371	1,329	586	1,915		

‡ This Asylum was founded at Portobello in the above year, but removed to Merrion in 1867.
§ This Asylum was founded at Prospect in the above year, but removed to Drumcondra in 1881.
‖ In some instances, in returning the number admitted since erection, the total number was given instead of Males and Females.

Printed image digitised by the University of Southampton Library Digitisation Unit

TABLE 109.—Showing, by SEXES, the NATIVE PLACES of the

NATIVE PLACES. PROVINCES AND COUNTIES	INSTITUTIONS. Simpson's Hospital		Richmond National Institution		Molyneux Asylum		Ulster Institution		Limerick Institution		Cork Asylum		Macan Asylum		St. Mary's Asylum		St. Joseph's Asylum		St. Raphael's Asylum		Home for the Blind		General Total		
	M	F.	M.	F	M	F	M	F.	M	F	M	F	M	F.	M.	F.	M.	F.	M.	F.	M	F	M	F	Total
LEINSTER.																									
Carlow County,																2								2	2
Dublin ,,			10			8				1						42	23			1			33	52	85
Kildare ,,																1	1						1	1	2
Kilkenny ,,																4	4						4	4	8
King's ,,																	1						1		1
Longford ,,						1				1						1	1						1	3	4
Louth ,,			1										2			1	2						5	1	6
Meath ,,																3								3	3
Queen's ,,	1															2	1			1			2	3	5
Westmeath ,,																	1						1		1
Wexford ,,																2	3						3	2	5
Wicklow ,,			1			2										2							1	4	5
Total of Leinster,	1		12			11				2			2			60	37			2			52	75	127
MUNSTER.																									
Clare County,																6	1					1	1	7	8
Cork ,,						3					24	33				7	2			20			26	63	89
Kerry ,,																6								6	6
Limerick ,,										1						9	2			3			2	13	15
Tipperary ,,																6	1			1			1	7	8
Waterford ,,																3				1				4	4
Total of Munster,						3				1	24	33				37	6			25		1	30	100	130

TABLE 110.—Showing, by SEXES, the Causes of

CAUSES.	Congenital		AGES AT WHICH BLINDNESS OCCURRED. Under 5 years		5 and under 10		10 and under 15		15 and under 20		20 and under 25		25 and under 30		30 and under 35		35 and under 40		40 and under 45		45 and under 50	
	M	F	M	F	M	F	M	F	M	F	M	F	M	F	M	F	M	F	M	F	M	F
Small Pox,			22	31	22	8	7	7	3		3	2	1	2	2	3	1	1		1		
Measles,			11	3	4	7	3	5		1		2	1	1					2			
Scarlatina,			6	7	2	3	1	1	2	1							1					
Fever,			4	2	2	7	2	2	2	7		3	4		1				1	1		
Influenza,										1					1							
Ophthalmia,	1	2	12	12	2	18	10	24	10	11	5	7	5	6	6	5	2	1	1	4	3	2
Rheumatism,									1								1	1	1		1	1
Amaurosis,			1		1	1							1		1			1	1		1	
Diseases of Brain and Nervous System,	1	2	8	9	12	7	7	14	5	9	6	8	7	4	6	11	6	5	6	11	11	8
Scrofula,								2	1										1			
Cataract,	2		1		5	5	4	4	10	6	13	7	10	9	6	6	4	8	10	14	5	15
Consequence of Childbirth,												3		3				3		1		1
Erysipelas												1		1			1					
Whooping Cough					1																	
Cancer,																						
Iritis,								1			1							1		2		
Dropsy,																						
Mechanical Injuries: Gunpowder Explosion								1	7		6		6		6		7		3		2	
Mechanical Injuries: Gunshot Wounds						2	2		1	1	5						1		1			1
Mechanical Injuries: Unsuccessful Operations,			3	2		1	1				1			1			1	1		1		
Mechanical Injuries: Animals,					1		4		1	1	2	1	1				4		1		2	2
Mechanical Injuries: Lightning,									1								1		1			
Mechanical Injuries: Unspecified,	1		7	13	23	19	24	5	25	5	31	6	37	10	36	5	28	3	19	7	21	8
Ill-defined and Unspecified	100	75	46	54	36	44	50	81	43	54	61	55	49	55	67	51	56	52	56	72	49	76
Total, 1901,	105	79	121	133	111	122	115	150	112	97	134	95	122	92	132	84	114	82	104	114	95	117
	184		254		233		265		209		229		214		216		196		218		212	
,, 1891	280		320		269		285		269		296		266		258		237		258		256	
,, 1881,	311		417		327		363		331		364		304		364		249		333		229	

Printed image digitised by the University of Southampton Library Digitisation Unit

INMATES of the SEVERAL INSTITUTIONS for the BLIND in IRELAND.

Native Places — Provinces and Counties	Institutions: Simpson's Hospital M	Simpson's Hospital F	Richmond National Institution M	Richmond National Institution F	Molyneux Asylum M	Molyneux Asylum F	Ulster Institution M	Ulster Institution F	Limerick Institution M	Limerick Institution F	Cork Asylum M	Cork Asylum F	Macan Asylum M	Macan Asylum F	St Mary's Asylum M	St Mary's Asylum F	St Joseph's Asylum M	St Joseph's Asylum F	St Raphael's Asylum M	St Raphael's Asylum F	Home for the Blind M	Home for the Blind F	General Total M	General Total F	General Total Total
ULSTER																									
Antrim County			1			1	3	3								3	5					2	9	9	18
Armagh "							1	1					8				1					1	10	2	12
Cavan			2													2							2	2	4
Donegal																									
Down						1	1	1								1	1					2	2	5	7
Fermanagh							1																1		1
Londonderry						2	2			1						1							2	4	6
Monaghan			2			1										2						2	2	5	7
Tyrone "			1			1											5						6	1	7
Total of Ulster,			6			6	8	5		1			8			9	12					7	34	28	62
CONNAUGHT																									
Galway County,			1												1	2				1			2	3	5
Leitrim "						1										2	1						1	3	4
Mayo "			1													7	3						4	7	11
Roscommon "																2								2	2
Sligo "																2								2	2
Total of Connaught,			2			1									1	15	4			1			7	17	24
Natives of England,	1															6						1	1	7	8
" " Scotland,							1									3							4		4
Born Abroad			1				1						1			1	2						5	1	6
General Total,	2		21			21	10	5		4	24	33	11		1	125	64			28		9	133	228	*361

* Exclusive of 64 Inmates of Simpson's Hospital included in Table 108.

BLINDNESS, and the AGES at which it occurred.

In Quinquennial Periods: 50 and under 55 M	50 and under 55 F	55 and under 60 M	55 and under 60 F	60 and under 65 M	60 and under 65 F	65 and under 70 M	65 and under 70 F	70 and under 75 M	70 and under 75 F	75 and under 80 M	75 and under 80 F	80 and under 85 M	80 and under 85 F	85 and under 90 M	85 and under 90 F	90 and upwards M	90 and upwards F	Age unspecified M	Age unspecified F	Total M	Total F	Total Total	Total 1891	CAUSES.	
1	1	1	1	2	1				1	1									3	66	62	128	221	Small Pox	
		1		1															1	23	23	46	29	Measles	
																			1	12	13	25	32	Scarlatina	
	2		2			2													1	18	27	45	61	Fever	
2		1		1	2	2	4	4	2	3	2	2								16	11	27		Influenza	
	1	2	4	5	2	3	2	4	1	3	3	1	2					1	3	81	113	194	378	Ophthalmia	
2			2		3		1				3				1					6	12	18	25	Rheumatism	
1		1		1			1													9	3	12	19	Amaurosis	
3	6	3	6	1	8	2	6	3	6	1	2		1		2			3	2	91	130	221	138	Diseases of Brain and Nervous System	
			1	1			1				1							1		4	5	9	14	Scrofula	
17	17	17	26	24	23	21	26	14	17	17	18	8	5	2			1	1	8	191	218	409	439	Cataract	
																					11	11	7	Consequence of Childbirth	
	1		1		2	1			1		1									2	8	10	18	Erysipelas	
																				1		1	2	Whooping Cough	
					1		1														2	2	2	Cancer	
1			1		1															2	6	8	6	Iritis	
																			1		1	1	2	Dropsy	
		1				1												1		40	1	41	24	Gunpowder Explosion	Mechanical Injuries
2						1														13	4	17	15	Gunshot Wounds	
			1	1	1															7	8	15	7	Unsuccessful Operations	
1	1				1	1		1								1				20	6	26	13	Animals	
1				1							1									5	1	6	7	Lightning	
45	7	22	11	29	8	21	5	14	9	10	6	1		3		1	1	4	1	102	134	536	548	Unspecified	
68	79	77	83	65	79	68	106	63	94	57	87	32	37	18	16	2	13	63	58	1,124	1,321	2,445	3,334	Ill-defined and Unspecified	
149	118	126	139	132	132	123	153	103	151	92	124	44	45	21	19	4	15	74	79	2 133	2,120	1,253		Total, 1901	
267		265		264		276		234		216		89		40		19		153							
296		312		364		326		299		260		149		76		27		238		2,572	2,769	5 341		" 1891	
354		357		416		439		353		288		148		61		40		—		2 890	3,221	6 111		" 1881	

Printed image digitised by the University of Southampton Library Digitisation Unit

TABLE 111.—Showing the Number of the DEAF and DUMB, and the DUMB not DEAF, from all causes, in the several PROVINCES, COUNTIES, &c., in IRELAND.

In this and the following Tables the Inmates of Institutions for the Deaf and Dumb have been distributed according to the localities whence they were admitted

PROVINCES, COUNTIES, &c.	Deaf and Dumb. Congenitally (or from Birth).			Acquired after Birth by Disease or Accident.			Causes Uncertain or Unknown.			Total Deaf and Dumb.			Dumb not Deaf.			General Total.		
	M	F.	Total	M	F.	Total	M	F	Total	M	F.	Total	M	F.	Total	M	F.	Total
LEINSTER																		
Carlow County,	10	7	17	5	3	8	1	2	3	18	12	28	4	2	6	20	14	34
Dublin "	17	21	38	13	13	26	6	7	13	36	41	77	7	10	17	43	51	94
Dublin County Borough,	84	83	167	26	46	72	6	2	8	116	131	247	12	7	19	128	138	266
Kildare County,	10	9	19	6	9	15	.	.	.	16	18	34	5	1	6	21	19	40
Kilkenny "	13	20	33	10	9	19	1	.	1	24	29	53	4	6	10	28	35	63
King's "	16	9	25	6	5	11	.	1	1	22	15	37	6	5	11	28	20	48
Longford "	11	11	22	1	5	6	.	.	.	12	16	28	2	3	5	14	19	33
Louth "	12	15	27	4	3	7	.	2	2	16	20	36	6	6	12	22	26	48
Meath "	11	13	24	9	4	13	.	4	4	20	21	41	5	9	14	25	30	55
Queen's "	19	12	31	5	3	8	1	.	1	25	15	40	9	1	10	34	16	50
Westmeath "	15	14	29	2	4	6	.	.	.	17	18	35	8	10	18	25	28	53
Wexford "	20	19	39	7	5	12		5	5	27	29	56	10	6	16	37	35	72
Wicklow "	22	10	32	9	5	14		.		31	15	46	2	1	3	33	16	49
Total of Leinster,	260	243	503	103	114	217	15	23	38	378	380	758	80	67	147	458	447	905
MUNSTER																		
Clare County,	49	26	75	16	9	25	3	1	4	68	36	104	26	11	37	94	47	141
Cork "	71	41	112	23	43	66	9	2	11	103	86	189	37	23	60	140	109	249
Cork County Borough,	29	21	50	9	10	19	3	2	5	41	33	74	10	8	18	51	41	92
Kerry County,	62	42	104	15	19	34	.	.	.	77	61	138	22	13	35	99	74	173
Limerick "	32	37	69	12	22	34	1	1	2	45	60	105	18	6	24	63	66	129
Limerick Co Borough	7	10	17	7	4	11	.	.	.	14	14	28	4	1	5	18	15	33
Tipperary County	48	44	92	27	17	44	1	1	2	76	62	138	24	15	39	100	77	177
Waterford "	13	15	28	5	5	10	1	.	1	19	20	39	4	3	7	23	23	46
Waterford Co Borough,	11	6	17	1	.	1	.	1	1	12	7	19	5	3	8	17	10	27
Total of Munster,	322	242	564	115	129	244	18	8	26	455	379	834	150	83	233	605	462	1,067
ULSTER																		
Antrim County,	42	37	79	12	10	22	2	1	3	56	48	104	28	14	42	84	62	146
Armagh "	39	25	64	6	6	12	2	3	5	47	34	81	16	14	30	63	48	110
Belfast Co Borough,	77	53	130	45	39	84	7	4	11	129	96	225	22	10	32	151	106	257
Cavan County,	23	20	43	7	4	11	.	.	.	30	24	54	11	7	18	41	31	72
Donegal "	59	56	115	8	5	13	1	1	2	68	62	130	22	23	45	90	85	175
Down "	35	40	75	19	9	28	.	.	.	54	49	103	22	7	29	76	56	132
Fermanagh "	20	13	33	1	6	7	.	.	.	21	19	40	15	3	18	36	22	58
Londonderry "	31	31	62	8	4	12	1	.	1	40	35	75	13	0	13	53	35	88
Londonderry County Borough,	4	3	7	1	1	2	2	2	4	7	8	13	3	6	9	10	12	22
Monaghan County,	28	21	49	8	3	11	.	1	1	36	25	61	19	7	26	55	32	87
Tyrone "	46	38	84	4	7	11	1	.	1	51	45	96	17	9	26	68	54	122
Total of Ulster,	404	337	741	119	94	213	16	12	28	539	443	982	187	100	287	726	543	1 269
CONNAUGHT																		
Galway County,	55	56	111	14	4	18	18	14	32	87	74	161	38	41	79	125	115	240
Leitrim "	10	7	17	3	2	5	10	5	15	23	14	37	10	4	14	33	18	51
Mayo "	73	52	125	23	14	37	1	.	1	97	66	163	48	39	87	145	105	250
Roscommon "	37	20	57	8	8	14		.		45	26	71	17	13	30	62	39	101
Sligo "	27	25	52	4	3	7			.	31	28	59	12	8	18	43	34	77
Total of Connaught,	202	160	362	52	29	81	29	19	48	283	208	491	125	103	228	408	311	719
GREAT BRITAIN,	2	5	7	1	1	2				3	6	9	.	.	.	3	6	9
OTHER COUNTRIES,		2	2	.				.	.	.	2	2	.	.	.		2	2
GENERAL TOTAL, 1901,	1,190	989	2,179	390	367	757	78	62	140	1,658	1,418	3,076	542	353	895	2,200	1,771	3 971
1891,	1,379	1,191	2 570	395	347	742	29	21	53	1,803	1 562	3,365	678	421	1,099	2,481	1 983	4,464
1881,	1,727	1,436	3,163	404	358	762	32	36	68	2,163	1,830	3,993	677	466	1,143	2 840	2,296	5,136
1871,	1,928	1,575	3,503	473	388	861	60	43	103	2,461	2,006	4,467	633	454	1,087	3,094	2,460	5,551

TABLE 112.—Showing, by PROVINCES, the AGES and SEXES

PROVINCES.	Under 5.		5 and under 10		10 and under 15		15 and under 20		20 and under 25.		25 and under 30		30 and under 35.		35 and under 40.		40 and under 45		45 and under 50		50 and under 55.		55 and under 60.	
	M.	F.	M.	F.	M.	F	M	F.	M	F	M.	F.	M	F.	M.	F.	M.	F.	M.	F.	M	F.	M	F
DEAF AND DUMB																								
Leinster,	6	1	17	20	38	31	52	62	47	50	40	37	24	30	32	33	14	20	23	24	31	29	21	[illegible]
Munster,	1	3	22	24	42	41	55	38	32	35	38	20	38	17	37	34	29	43	26	17	39	29	35	[illegible]
Ulster,	4	3	27	25	41	36	64	43	56	27	56	47	43	35	36	26	54	31	38	26	36	30	15	16
Connaught,	1	.	17	9	25	14	50	31	35	25	19	20	22	22	19	11	21	13	11	10	16	14	7	[illegible]
Total	12	7	83	78	146	122	221	174	170	137	153	130	127	130	124	104	118	127	98	77	122	102	77	[illegible]
DUMB NOT DEAF	17	15	90	53	92	55	73	51	87	43	56	27	43	20	20	16	20	17	15	13	16	13	7	[illegible]
General Total, 1901,	29	22	173	131	244	177	294	225	237	180	209	157	170	150	144	120	138	144	113	90	138	115	84	55
	51		304		421		519		417		366		320		264		282		203		253		139	
" 1891,	70		500		578		484		474		381		320		278		326		183		248		136	
" 1881,	73		576		640		586		540		444		421		315		336		248		292		164	
" 1871,	168		689		764		635		578		453		462		314		378		239		264		146	

Printed image digitised by the University of Southampton Library Digitisation Unit

TABLE 113.—Showing the RELIGIOUS PROFESSIONS of the DEAF and DUMB, and the DUMB not DEAF.

PROVINCES, COUNTIES, ETC.	RELIGIOUS PROFESSIONS. Roman Catholics. M	F	Protestant Episcopalians M	F	Presbyterians M	F	Methodists M	F	All other Denominations M	F	TOTAL M	F	Person
LEINSTER													
Carlow County,	19	12	1	2							20	14	34
Dublin ,,	32	37	10	12		1			1	1	43	51	94
Dublin County Borough	103	118	18	16		2			7	2	128	138	266
Kildare County,	21	18		1							21	19	40
Kilkenny ,,	25	33	3	2							28	35	63
King's ,,	25	18	2	1				1	1		28	20	48
Longford ,,	13	18	1	1							14	19	33
Louth ,,	22	24		2							22	26	48
Meath ,,	23	29	2	1							25	30	55
Queen's ,,	32	15		1	1		1				34	16	50
Westmeath ,,	24	28	1								25	28	53
Wexford ,,	32	33	4	2					1		37	35	72
Wicklow ,,	31	14	2	5							33	16	49
Total of Leinster,	402	396	44	44	1	3	1	1	10	3	458	441	899
MUNSTER													
Clare County,	94	46		1							94	47	141
Cork ,,	131	100	9	8				1			140	109	249
Cork County Borough	48	37	2	4	1						51	41	92
Kerry County	98	73	1	1							99	74	173
Limerick ,,	62	64		1			1	1			63	66	129
Limerick County Borough,	18	12		3							18	15	33
Tipperary County,	91	74	3	2			1	1			100	77	177
Waterford ,,	23	22		1							23	23	46
Waterford County Borough,	17	10									17	10	27
Total of Munster,	582	493	20	21	1		2	3			605	462	1,067
ULSTER													
Antrim County,	20	10	14	9	47	32	1		2	2	84	62	146
Armagh ,,	30	23	16	13	12	6	3		1	1	62	43	110
Belfast County Borough	31	24	47	21	59	45	10	9	4	4	151	103	254
Cavan County,	34	27	6	3	1	1					41	31	72
Donegal ,,	64	58	15	19	11	6		2			90	85	175
Down ,,	25	17	20	10	28	28	1		2	1	76	56	132
Fermanagh ,,	21	18	14	3		1	1				36	22	58
Londonderry,	28	16	10	8	20	11					58	35	93
Londonderry Co Borough	3	7	2	2	4	3	1				10	12	22
Monaghan County	43	22	4	2	8	7				1	55	32	87
Tyrone ,,	35	22	18	14	14	15	1	3			68	54	122
Total of Ulster,	320	258	166	107	204	155	18	14	9	9	726	543	1,269
CONNAUGHT													
Galway County	122	113	2	2					1		125	115	240
Leitrim ,,	30	17	3	1							33	18	51
Mayo ,,	141	104	2		1	1			1		145	105	250
Roscommon ,,	62	39									62	39	101
Sligo ,,	41	31	2	3							43	34	77
Total of Connaught,	396	304	9	6	1	1			2		408	311	719
Great Britain,	1	6	2								3	6	9
Other Countries,		2										2	2
	1,710	1,464	241	178	207	159	21	18	21	12	2,200	1,771	3,971
General Total, 1901	3,114		419		366		39		33				
1891	2,474		540		396		29		25		2,481	1,983	4,464
1881,	4,006		627		448		33		22		2,840	2,296	5,136
1871,	4,231		147		404		28		44		3,094	2,460	5,554

of the DEAF and DUMB, and the DUMB not DEAF.

QUINQUENNIAL PERIODS. 60 and under 65 M	F	65 and under 70 M	F	70 and under 75 M	F	75 and under 80 M	F	80 and under 85 M	F	85 and under 90 M	F	90 and under 95 M	F	95 and under 100 M	F	100 and upwards M	F	Ages unspecified M	F	GENERAL TOTAL M	F	Total	PROVINCES
																							DEAF AND DUMB
12	14	5	7	12	7	2	10	5	2	.	.	.	.	.	.	.	.	.	.	381	388	*769	Leinster,
30	21	14	6	15	15	3	3	1	3	2	2	1	1	.	1	.	.	.	.	455	379	834	Munster,
25	21	19	12	15	14	2	3	3	4	.	1	.	2	1	1	.	.	.	.	539	443	982	Ulster
24	17	6	3	2	7	5	2	1	3	2	.	.	1		.		.	.	.	283	208	491	Connaught
91	73	44	28	44	43	12	18	10	12	4	3	1	4	1	2	.	.	.	.	1,658	1,418	3,076	Total.
9	14	2	2	4	4	1	.	4	1	.	.	.	1		.		.	.	.	542	353	895	DUMB NOT DEAF
100	87	46	30	48	47	13	18	14	13	4	3	1	5	1	2		.	.	.				General Total, 1901.
137		76		95		31		27		7		6		3		.				2,200	1,771	3,971	
238*		85		81		38		27		5		3		1		2		6		2,481	1,983	4,464	,, 1891
213		88		106		27		30		3		4		.						2,840	2,296	5,136	,, 1881.
233*		68		79		33		31		5		11		.		.		.		3,094	2,460	5,554	,, 1871.

* Including 3 Males and 8 Females, not natives of Ireland, resident in Institutions for the Deaf and Dumb

Printed image digitised by the University of Southampton Library Digitisation Unit

TABLE 114.—Showing the PROPORTION of MALES to FEMALES among the DEAF and DUMB, and their PROPORTION to the POPULATION.

PROVINCES, COUNTIES, ETC.	CONGENITAL CASES.		ACQUIRED CASES.		Total Deaf and Dumb			Population in 1901 including the Military and Navy	Proportion of Deaf and Dumb of all Classes to Population
	Proportion of Males to Females	Proportion to Population	Proportion of Males to Females	Proportion to Population.	M.	F.	Total		
LEINSTER.									
Carlow County,	100 to 81·8	1 in 1,887	100 to 60·0	1 in 4,718	16	12	28	37,748	1 in 1,348
Dublin ,,	,, 121·9	,, 3,089	,, 100·0	,, 6,060	36	41	77	157,568	,, 2,046
Dublin County Borough,	,, 83·3	,, 1,660	,, 176·9	,, 4,937	118	131	247	290,638	,, 1,177
Kildare County,	,, 90·0	,, 3,345	,, 150·0	,, 4,238	16	18	34	83,566	,, 1,870
Kilkenny, ,,	,, 142·9	,, 2,328	,, 90·0	,, 4,166	24	29	53	79,159	,, 1,494
King's ,,	,, 62·5	,, 2,314	,, 83·3	,, 5,562	22	15	37	60,187	,, 1,627
Longford ,,	,, 100·0	,, 2,121	,, 500·0	,, 7,779	12	16	28	46,672	,, 1,667
Louth ,,	,, 141·7	,, 2,269	,, 75·0	,, 9,403	16	20	36	65,820	,, 1,828
Meath ,,	,, 154·6	,, 2,410	,, 44·4	,, 5,192	20	21	41	67,497	,, 1,646
Queen's ,,	,, 60·0	,, 1,794	,, 60·0	,, 7,177	25	15	40	57,417	,, 1,435
Westmeath ,,	,, 93·3	,, 2,125	,, 200·0	,, 10,271	17	18	35	61,629	,, 1,761
Wexford ,,	,, 120·0	,, 2,366	,, 71·4	,, 8,675	27	29	56	104,104	,, 1,853
Wicklow ,,	,, 45·4	,, 1,900	,, 55·8	,, 4,344	31	15	46	60,824	,, 1,322
Total of Leinster,	100 to 96·8	1 in 2,130	100 to 110·7	1 in 5,313	378	380	758	1,152,829	1 in 1,521
MUNSTER.									
Clare County,	100 to 51·9	1 in 1,421	100 to 56·2	1 in 4,493	68	36	104	112,334	1 in 1,080
Cork ,,	,, 53·75	,, 2,670	,, 187·0	,, 4,977	103	86	189	328,489	,, 1,738
Cork County Borough,	,, 71·9	,, 1,384	,, 111·1	,, 4,006	41	33	74	76,122	,, 1,029
Kerry County,	,, 67·8	,, 1,593	,, 126·7	,, 4,874	77	61	138	165,726	,, 1,201
Limerick, ,,	,, 115·1	,, 1,520	,, 183·3	,, 3,175	45	60	105	107,947	,, 1,028
Limerick County Borough,	,, 142·9	,, 2,244	,, 57·1	,, 3,468	14	14	28	38,151	,, 1,363
Tipperary County,	,, 91·9	,, 1,704	,, 63·0	,, 3,641	70	62	138	160,232	,, 1,161
Waterford ,,	,, 167·7	,, 2,083	,, 100·0	,, 6,042	19	20	39	60,413	,, 1,549
Waterford County Borough,	,, 63·6	,, 1,487	,, ·0	,, 26,769	12	7	19	26,769	,, 1,409
Total of Munster,	100 to 73·5	1 in 1,824	100 to 112·2	1 in 4,411	455	379	834	1,076,188	1 in 1,290
ULSTER.									
Antrim County,	100 to 86·4	1 in 2,391	100 to 53·3	1 in 8,913	56	48	104	196,690	1 in 1,885
Armagh ,,	,, 68·3	,, 1,817	,, 100·0	,, 10,449	47	34	81	125,392	,, 1,548
Belfast, County Borough,	,, 67·9	,, 2,476	,, 86·7	,, 4,157	129	96	225	349,180	,, 1,552
Cavan County,	,, 87·0	,, 2,268	,, 57·1	,, 8,867	30	24	54	97,541	,, 1,806
Donegal ,,	,, 95·0	,, 1,484	,, 62·5	,, 13,363	68	62	130	173,722	,, 1,336
Down ,,	,, 114·3	,, 2,745	,, 47·4	,, 7,353	54	49	103	205,889	,, 1,999
Fermanagh ,,	,, 65·0	,, 1,992	,, 000·0	,, 9,347	21	19	40	65,490	,, 1,636
Londonderry ,,	,, 96·9	,, 1,658	,, 50·0	,, 8,709	40	35	75	104,512	,, 1,393
Londonderry County Borough,	,, 83·3	,, 3,626	,, 100·0	,, 19,946	7	6	13	39,892	,, 3,069
Monaghan County,	,, 78·6	,, 1,492	,, 37·5	,, 8,783	36	25	61	74,611	,, 1,223
Tyrone ,,	,, 80·9	,, 1,771	,, 175·0	,, 13,688	51	45	96	150,567	,, 1,563
Total of Ulster,	100 to 83·1	1 in 2,058	100 to 79·0	1 in 7,412	539	443	982	1,582,826	1 in 1,612
CONNAUGHT.									
Galway County,	100 to 95·9	1 in 1,346	100 to 28·6	1 in 10,697	87	74	161	192,549	1 in 1,196
Leitrim ,,	,, 60·0	,, 2,167	,, 66·7	,, 13,368	23	14	37	69,343	,, 1,874
Mayo ,,	,, 70·3	,, 1,580	,, 80·9	,, 5,383	97	66	163	199,166	,, 1,222
Roscommon ,,	,, 54·0	,, 1,785	,, 75·0	,, 7,270	45	26	71	101,791	,, 1,434
Sligo ,,	,, 93·0	,, 1,617	,, 75·0	,, 12,012	31	28	59	84,083	,, 1,425
Total of Connaught,	100 to 77·5	1 in 1,577	100 to 55·8	1 in 7,987	283	208	491	646,932	1 in 1,318
Great Britain,					3	6	9		
Other Countries,						2	2		
General Total 1901,	100 to 82·9	1 in 1,922	100 to 94·1	1 in 5,890	1,658	1,418	3,076	4,458,775	1 in 1,450
General Total 1891,	,, 86·3	,, 1,833	,, 87·8	,, 6,341	1,803	1,562	3,365	4,704,750	,, 1,398
General Total 1881,	,, 83·7	,, 1,602	,, 88·6	,, 6,791	2,163	1,830	3,993	5,174,836	,, 1,296
General Total 1871,	,, 81·6	,, 1,520	,, 82·1	,, 6,232	2,461	2,006	4,467	5,409,798	,, 1,222

Printed image digitised by the University of Southampton Library Digitisation Unit

TABLE 115.—Showing by AGES and SEXES, the OCCUPATIONS of the DEAF and DUMB.

OCCUPATION OR SOCIAL POSITION.	PERSONS HAVING STATED OCCUPATIONS.														CHILDREN OF PERSONS FOLLOWING THE FOREGOING OCCUPATIONS								TOTAL		
	MALES.							FEMALES.							CHILDREN (MALES.)				CHILDREN (FEMALES.)						
	Under 15.	15 and under 20.	20 and under 40.	40 and under 60.	60 and under 80.	80 and upwards.	Total.	Under 15.	15 and under 20.	20 and under 40.	40 and under 60.	60 and under 80.	80 and upwards.	Total.	Under 5.	5 and under 15.	15 and under 20.	Total.	Under 5.	5 and under 15.	15 and under 20.	Total.	Total Males.	Total Females.	Grand Total.
Artist,			1	1			2																2		2
Assurance Agent																					1	1		1	1
Baker,			4	5	2		11									1		1			1	1	12	1	13
Basket Maker,			1	1			2																2		2
Blacksmith		1	1	5			7																7		7
Bleacher,				1			1														1	1	1	1	2
Boat, Bargeman,				1			1																1		1
Boiler Maker,																				1		1		1	1
Book Binder,			1				1				1			1									1	1	2
Boot and Shoemaker, Dealer,		10	47	27	6	1	91		1	1				2		1		1	1	1		2	92	4	96
Brass Finisher, Founder,		1	1				2																2		2
Bricklayer, Mason,		1		1			2														1	1	2	1	3
Brushmaker,		3	3	2			8			1				1		1		1					9	1	10
Butcher,		1		1			2																2		2
Cab, Car Driver, Owner, Carrier,																1		1					1		1
Cabinet Maker, Upholsterer,		1	3	1			5				1	1		2									5	2	7
Caretaker,			1				1									1	1	2					3		3
Car Owner,												1		1										1	1
Carpenter,		2	13	3	2	1	26								1			1	1	2		3	27	3	30
Charwoman,											5	4		9										9	9
Clergyman,				1			1																1		1
Clerk, Bank,			1				1									1		1					2		2
" Commercial,										1				1		2		2					2	1	3
" Law,																					1	1		1	1
" Civil Service,				1			1									1	1	2					3		3
Coach, Car, Tramcar, Bicycle Maker,			2				2																2		2
Coalporter,			2				2																2		2
Commercial Traveller,																1		1					1		1
Cooper,			4	2	1		7																7		7
Dealer (Undefined),												1		1						1		1		2	2
Draper,			1				1																1		1
Drover,				1			1																1		1
Engine Driver,		1	1				2									1		1					3		3
Factory Worker (to include Winder, Reeler, Spinner, Millworker, &c.			15	4			19		4	2	3	2	1	12						3		3	19	15	34
Farmer,			118	66	41	4	229			1	3	2		6		44	32	76	1	20	21	42	305	48	353
Farm Servant,	1	3	42	71	47	2	106		1	6	5	3		15	2	2		4		1		1	170	16	186
Fisherman,			2	2	2		6									1		1					7		7
Flaxdresser,			4	3			7																7		7
French Polisher, Varnisher,		1	1				2																2		2
Gardener,			1	2	1		4									1		1		1		1	5	1	6
Glazier, Painter, Paper Hanger,			1	2			3									1		1					4		4
Grocer, Vintner,																1		1		1		1	1	1	2
Grocer's Assistant,			1				1																1		1
Hairdresser, Wigmaker,		1					1																1		1
Herd,					1		1									1		1			1	1	2	1	3
Housekeeper,										23	30	14	2	69						2		2		71	71

Printed image digitised by the University of Southampton Library Digitisation Unit

TABLE 115.—Showing by AGES and SEXES, the OCCUPATIONS of the DEAF and DUMB—*continued.*

OCCUPATION OR SOCIAL POSITION	Persons having stated occupations. Males. Under 15	15 and under 20	20 and under 40	40 and under 60	60 and under 80	80 and upwards	Total	Females. Under 15	15 and under 20	20 and under 40	40 and under 60	60 and under 80	80 and upwards	Total	Children of persons following the foregoing occupations. Children (Males). Under 5	5 and under 15	15 and under 20	Total	Children (Females). Under 5	5 and under 15	15 and under 20	Total	Total. Total Males	Total Females	Grand Total
Iron Manufacture,			8	2			10																10		10
Jeweller, Goldsmith, Silversmith			1				1																1		1
Knitter,										4		1		5										5	5
Labourer	1	12	75	36	44	2	223			7	3	2		12		8	3	11	2	8	2	12	231	24	255
Lace Worker									1	2				3										3	3
Laundress,									2	24	6	1		33										33	33
Linen Merchant,															1			1		2		2	1	2	3
Lodging-House Keeper																				1		1		1	1
Machinist,			1				1		3	2	2			7									1	7	8
Mechanic (Undefined),			1	2			3									1		1					4		4
Messenger (Government)				1			1																1		1
Milliner, Dressmaker,									11	33	28	4		76										76	76
Miner,			2		1		3										1	1					4		4
Monk, Nun,											1			1										1	1
Nurse-tender, Midwife, Monthly Nurse,											1	1		2										2	2
Pedlar,					2		2				1			1									2	1	3
Pensioner (Army, Navy, Police) (Undefined),																2		2			2	2	2	2	4
Plasterer,			1		1		2																2		2
Policeman,															1			1					1		1
Porter, Messenger			2	1			3													1		1	3	1	4
Printer, Lithographer,			4	9			13																13		13
Saddler,		9	19	6			34								1			1		4		4	35	4	39
Sailmaker,			1				1																1		1
Sawmaker,					1		1																1		1
Sea Captain,																					1	1		1	1
Seamstress, Shirtmaker,									4	27	19	10	2	62		1		1					1	62	63
Servant,		2	6	8	7		23		19	64	61	30	4	178									23	178	201
Shipcarpenter,			1				1																1		1
Shopkeeper,			1				1			1				1									1	1	2
Stonecutter,		1	3		1		5													1		1	5	1	6
Student,		1					1		2	1				3									1	3	4
Tailor, Tailoress,		21	75	19	2		117			1				1		1		1					118	1	119
Teacher, Schoolmaster Mistress,			1				1		1	10	7			18		1	2	3		1		1	4	19	23
Tobacconist (Employer),											1			1										1	1
Van, Float Driver,																2		2					2		2
Watchmaker, Clockmaker,			1	1			2		1					1									2	1	3
Weaver,			3	4	2		9		1	4	3		1	9		1		1					10	9	19
Woodturner,		1	2				3																3		3
Unspecified,			109	64	27	5	205			264	182	80	11	537	14	132	102	248	12	145	102	259	453	796	1,249
Total	2	73	592	412	191	15	1,[illegible]		51	479	363	157	21	1,071	20	211	142	373	17	196	134	317	1,658	1,418	3,076

Printed image digitised by the University of Southampton Library Digitisation Unit

TABLE 116.—Showing, by SEXES, the position in Family of Congenital DEAF MUTES, so far as could be ascertained.

Position of Mutes in a Family.		Number of Children Living or Dead both Mute and Speaking, in each Family																			Total of Sexes	General Total
		1	2	3	4	5	6	7	8	9	10	11	12	13	14	15	16	17	18	23		
1st Child,	M	54	26	28	31	23	20	25	13	15	5	4	2	.	2	–	1		.	–	219	439
	F	41	15	26	22	18	16	15	12	9	8	3	4	.	.	1	.		.		190	
2nd do.	M	.	13	27	19	26	17	14	13	6	3	3	1	1	.	.			.	.	143	284
	F	.	22	27	13	18	16	12	14	7	5	3	2		.	2			.		141	
3rd do.	M	.		35	24	33	18	25	14	12	8	6	3	1	.	.		1	.	.	180	326
	F	.	.	25	21	27	27	16	14	7	7	1	.	1	.	.			.		146	
4th do	M	.	.	–	31	15	33	15	11	9	9	5	2	1	1	.	.	.	.	.	132	239
	F	.		.	32	15	14	15	9	5	8	6	1	1	–	.	1	–	–	.	107	
5th do	M			–	–	20	11	21	19	6	9	3	4	1	.	1	2	1	.	.	98	180
	F		.		.	20	12	13	13	11	4	6	2	.	1	–	.	–	–	.	82	
6th do	M		.	.		.	21	10	10	9	6	4	2			.	.	.			62	119
	F	–	.			.	19	15	11	5	2	2	2		1		.				57	
7th do	M	.	.				.	20	5	5	5	2	4		1	–	.	1	–	–	43	85
	F	–	.	–	–	–	.	20	9	5	4	2	1		.	1	.	.		.	42	
8th do	M							.	12	4	3	4	.	1	–	.	1	.	.	.	25	49
	F							.	12	3	5	2	1	1		–		.	.	.	24	
9th do	M	.	–	.	–	.	.	.	.	9	6			2	.	.	–			.	17	30
	F	.		.	.			.	.	11	1	1	.	.		.	.		.	.	13	
10th do	M	.		.				.	.	.	2	1	.	1			.	.	.	.	4	14
	F		.	.	.			.	..	.	6	.	3	.		.	1	.			10	
11th do	M	.	.	.		–	.	.	.	.	.	4	2	1	.	–	1	.	.	.	8	14
	F	.	.	.		–		.	.	.	.	5	.	1	.	–	–	.	.	.	6	
12th do	M			.					.	.		.	2	1	.	.	.	.	.	.	3	6
	F			.				.	.	.		.	2	1	.		–	–		.	3	
13th do	M	–	–	.	.	–	–		.			.	–	2	.	.		.	.	.	2	2
	F		.	.	.				.	.		.			.			.	.	.	.	
14th do	M	.			.			.	–	.	–	–	–	.	.	.	–	.	–	.	.	.
	F				.				.	.		.	–	.	.	.	.	.		.	.	
15th do	M	.	.		.		.			.						1	.	.	–	.	1	1
	F	.			.					.		.	.	.	.	.	.	.		.	–	
Total	M	54	39	90	105	117	120	130	97	75	56	36	22	12	4	2	5	3	.	–	967	
	F	41	37	78	88	98	104	106	94	63	50	31	18	5	2	4	2	–	–	.	821	.
General Total,	1901,	95	76	168	193	215	224	236	191	138	106	67	40	17	6	6	7	3	–	.	–	1,788
"	1891,	86	88	232	263	261	286	259	190	156	127	93	31	13	11	7	1	1	1	1		2,121
"	1881,	186	157	270	288	354	348	310	266	185	139	91	54	24	17	17	2	4	1	*2		2,745
"	1871,	113	129	246	350	383	388	396	387	272	185	96	69	25	23	10	6	4	1	†4		3,087

* These two Cases were in Families of 20 Children. † Two of these Cases were in Families of 19 Children, and two were in Families of 22 Children.

Printed image digitised by the University of Southampton Library Digitisation Unit

TABLE 117.—Showing the Number of Children born in each Family, and the Number of these Children Deaf and Dumb, so far as could be ascertained.

Total Number of Children in Family.	Families in which Deaf and Dumb Children numbered:— One.	Two.	Three.	Four.	Five.	Six.	Seven.	Eight.	Ten.	Eleven.	Total number of Families.
One,	97	.	.	.	.	.	.	.	.	.	97
Two,	69	6	.	.	.	.	.	.	.	.	75
Three,	122	15	14	.	.	.	.	.	.	.	151
Four,	142	26	9	4	.	.	.	.	.	.	181
Five,	140	31	12	3	4	.	.	.	.	.	190
Six,	156	32	13	5	1	.	.	.	.	.	207
Seven,	143	45	18	2	2	1	2	.	.	.	213
Eight,	100	24	25	6	1	.	.	.	.	.	156
Nine,	86	17	10	8	1	.	.	.	.	.	122
Ten,	65	15	8	3	1	.	.	.	.	.	92
Eleven,	43	15	3	2	.	.	.	.	.	.	63
Twelve,	31	2	5	.	.	.	.	.	.	.	38
Thirteen,	12	1	2	1	.	.	.	.	.	.	16
Fourteen,	6	1	1	.	.	.	.	.	.	.	8
Fifteen,	4	1	1	.	.	.	.	.	.	.	6
Sixteen,	.	.	1	.	.	3	.	.	.	.	4
Seventeen,	3	.	.	.	.	.	.	.	.	.	3
Eighteen,	.	.	.	.	.	.	.	.	.	.	.
Total 1901,	1,219	231	122	34	10	4	2	.	.	.	1,622
,, 1891,	1,473	273	134	40	12	6	1	2	.	1	1,942
,, 1881,	2,080	281	162	39	18	8	.	.	1	.	2,587
,, 1871,	2,460	305	167	47	20	5	1	.	.	.	3,005

TABLE 118.—Showing, by SEXES and in PROVINCES, the Number (as far as could be ascertained) of Congenital Deaf Mutes in each Family; a member of which was returned as Deaf and Dumb in 1901.

PROVINCES	1 Mute in Family			2 Mutes in Family				3 Mutes in Family					4 Mutes in Family						5 Mutes in Family					6 Mutes in Family				7 Mutes in Family		8 Mutes in Family	
	1 Male	1 Female	Total	2 Males	2 Females	1 M 1 F	Total	3 Males	3 Females	2 M 1 F	1 M 2 F	Total	4 Males	4 Females	3 M 1 F	2 M 2 F	1 M 3 F	Total	4 M 1 F	3 M 2 F	2 M 3 F	1 M 4 F	Total	4 M 2 F	3 M 3 F	2 M 4 F	Total	5 M 2 F	Total	3 Females	Total
LEINSTER,	217	195	412	11	4	32	47	2	2	7	2	13	1	.	.	6	3	10	.	4	4	1	9	.	.	1	1	1	1	.	.
MUNSTER,	260	204	464	13	15	34	62	10	3	16	13	42	.	.	3	1	4	8	.	1	.	.	1	.	3	1	4	.	.	2	2
ULSTER,	294	246	540	29	24	52	105	10	5	17	22	54	.	2	7	8	2	19	1	1	2	.	4	1	.	.	1	.	.	.	.
CONNAUGHT,	174	122	296	19	10	41	70	9	2	12	10	33	.	.	.	1	1	2	.	.	.	.	.	.	.	.	.	.	.	.	.
TOTAL	945	767	1,712	72	53	159	284	31	12	52	47	142	1	2	10	16	10	39	1	6	6	1	14	1	3	2	6	1	1	2	2

TABLE 119.—Showing the amount of Muteism in cases where Consanguinity of Parents existed before Marriage, and the condition of the Mute Offspring.

DEGREE OF RELATIONSHIP BETWEEN PARENTS	CONDITIONS OF MUTE OFFSPRING — CONGENITAL CASES — 1 Mute in Family. Deaf and Dumb.	Deaf, Dumb, and Idiotic.	Dumb, without other Defect.	Dumb and Idiotic.	Dumb and Paralytic.	Total.	2 Mutes in Family. Deaf and Dumb.	Dumb, without other Defect.	Total	3 Mutes in Family. Deaf and Dumb	Dumb, without other Defect	Total	4 Mutes in Family. Deaf and Dumb.	5 Mutes in Family. Deaf and Dumb	Total of Congenital Cases.	ACQUIRED CASES. 1 Mute in Family. Deaf and Dumb	Dumb, without other Defect.	Total.	2 Mutes in Family. Deaf and Dumb	Total Acquired Cases	General Total
Cousins,	79	.	17	.	.	96	34	4	38	23	3	26	7	1	168	1		1	1	2	170

Printed image digitised by the University of Southampton Library Digitisation Unit

TABLE 120.—Showing, by SEXES, the Causes of ACQUIRED MUTEISM, and the Ages at which the DISEASES or ACCIDENTS which produced such occurred.

CAUSES	Ages at which Diseases or Accidents which produced Deaf dumbness occurred.																Total Deaf and Dumb.			Total Dumb not Deaf.		
	Under 5 years.		5 and under 10.		10 and under 15		15 and under 20		20 and under 25.		25 and under 30		30 and upwards		Ages unspecified.							
	M.	F.	M.	F.	M	F.	M	F.	M.	F.	M.	F.	M.	F.	M	F.	M.	F.	Tot	M	F.	Total
Diseases acting locally on the Organs of Hearing.																						
Small Pox,	2	.	2	2	.	.	.	.	.	.	.	.	.	.	.	.	4	2	8	1	.	1
Measles,	23	8	8	5	.	1	.	1	.	.	.	.	.	.	.	.	29	15	44	3	1	4
Scarlatina,	29	40	24	24	7	4	.	.	.	.	.	.	.	.	3	1	63	69	132	8	4	12
Otitis,	3	3	.	1	.	1	.	.	.	.	.	.	.	.	.	1	3	6	9	.	.	.
Influenza,	3	3	.	1	1	.	.	.	.	.	.	.	1	.	1	.	6	4	10	2	1	3
Diseases of Throat and Mouth,	1	2	.	.	.	2	.	.	.	.	.	.	.	.	.	.	1	4	5	4	1	5
Teething,	.	2	.	.	.	.	.	.	.	.	.	.	.	.	.	.	.	2	2	1	.	1
Total,	61	58	32	53	8	8	.	1	.	.	.	.	1	.	4	2	106	102	208	19	7	26
Diseases and Accidents affecting the Brain and Nervous System.																						
Jaundice,	.	.	.	.	.	.	.	.	.	.	.	.	.	.	.	.	.	.	.	2	1	3
Whooping Cough,	2	1	.	.	.	.	.	.	.	.	.	.	.	.	.	.	2	1	3	3	2	5
Fever,	23	22	17	15	.	1	.	1	.	.	.	.	.	.	.	3	40	42	82	1	5	8
Water on the Brain,	15	9	5	5	.	.	.	.	.	.	.	.	.	.	1	1	21	15	36	1	1	2
Convulsions,	15	10	.	2	.	.	.	.	.	.	.	.	.	.	.	.	15	12	27	12	5	17
Inflammation of the Brain,	7	4	.	.	.	.	.	.	.	.	.	.	.	.	1	1	8	5	13	2	1	3
Sunstroke,	3	2	1	1	.	.	.	.	.	.	.	.	.	.	.	.	4	3	7	1	.	1
Paralysis,	4	7	3	.	.	.	.	.	.	.	.	.	.	1	1	.	8	8	16	14	20	34
Epilepsy,	3	.	1	.	.	.	.	.	.	.	.	.	1	.	1	.	6	.	6	6	2	8
Fright,	15	14	12	7	.	3	1	.	.	1	.	.	.	.	3	2	31	27	58	17	11	28
Injury to Head,	3	1	2	1	1	.	.	.	.	.	.	.	.	.	1	.	12	2	14	1	3	4
Injury,	4	2	1	.	.	1	.	.	.	1	.	.	1	.	.	1	6	5	11	1	3	4
Fall from Height,	12	20	5	5	2	.	.	.	.	.	.	.	.	.	1	.	20	25	45	3	1	4
Effect of Burns,	2	1	1	.	.	.	.	.	.	.	.	.	.	.	.	.	3	1	4	.	.	.
Accident (Unspecified),	5	.	1	2	.	.	.	.	1	.	.	.	.	.	.	2	7	4	11	4	1	5
Nervous Affection (Unspecified),	1	2	.	1	.	.	.	.	.	.	.	.	.	.	.	.	1	3	4	1	1	2
Total,	119	95	49	39	3	5	1	1	1	2	.	.	2	1	9	10	184	153	337	69	57	126
Unclassified																						
Scrofula,	1	.	.	.	.	.	.	.	.	.	.	.	.	.	.	.	1	.	1	.	.	.
Sleeping in Open Air,	2	.	3	.	1	.	.	.	.	.	.	.	.	.	.	.	6	.	6	1	.	1
Cold and Exposure,	5	14	5	5	1	1	1	.	.	.	.	.	.	.	3	.	15	20	35	1	.	1
Frost Bite,	.	1	.	.	.	.	.	.	.	.	.	.	.	.	.	.	.	1	1	.	.	.
Illness,	25	11	5	15	3	2	.	.	.	.	.	.	.	.	.	1	33	29	62	9	2	11
Total,	33	26	13	20	5	3	1	.	.	.	.	.	.	.	3	1	55	50	105	11	2	13
Unspecified	19	32	10	12	4	1	2	.	1	1	.	.	.	2	9	14	45	62	107	21	14	35
General Total,	232	211	104	104	20	17	4	2	2	3	.	.	3	3	25	27	390	367	757	120	80	200

Printed image digitised by the University of Southampton Library Digitisation Unit

TABLE 121.—Showing (for Persons susceptible of Education) the Ages and SEXES of the the number of the EDUCATED in the

PROVINCES, COUNTIES, &c.	UNEDUCATED.																
	Under 5 years			Of School Age				Above School Age in									
				5 and under 10		10 and under 15		15 and under 20.		20 and under 25.		25 and under 30		30 and under 35		35 and under 40	
	M	F	Total	M	F	M	F	M	F	M	F	M	F	M	F	M	F.
LEINSTER:																	
Carlow County,	.	1	1	.	2	1		2						1	1		
Dublin ,,		1	1	.		4	5	2	4	1		1	1	1			
Dublin County Borough,	1	1	2	6	3	1	3	2		2	2	2		1		.	.
Kildare County,	.	.		1	.	2	.	2		2	1			1			1
Kilkenny ,,		1	1	2			1	3	1	1	1	1				1	.
King's ,,		.		1	2	2	1	1			1	2	.	3	1		.
Longford ,,								2	.		1	1					
Louth ,,	3	.	3		1	1	1	1	2	1	1	1	1		1	2	
Meath ,,	1	1	2		1	1	2		1	1		1	3	2			
Queen's ,,	.	1	1	1		4		3		1	1	.		1	1	2	1
Westmeath ,,	2		2	4	1	2			1	2	2	.	1	2	1		2
Wexford ,,	1		1	1	3	3	3	1	3	2	1	4	1	.	1		1
Wicklow ,,	1	.	1	2	2			2	.			1			1		
Total of Leinster,	9	6	15	18	15	21	16	21	12	13	11	14	7	12	7	5	5
MUNSTER:																	
Clare County,	3	1	4	2	1	4		4	2	2	2	10	3	2	1	2	2
Cork ,,	.	1	1	9	6	10	8	7	7	5	3	7	5	5	1	4	2
Cork County Borough,	.	.		2		1	1		.	.	1		2			1	1
Kerry County,	1		1	5	8	3	2	7	2	6	5	5	1	4	2	2	2
Limerick ,,	2	.	2	4	5	3		.	1	2	4	1	1	5	2	.	1
Limerick County Borough,		1	1	2		.	.		1		.			1		1	
Tipperary County,	.	1	1	5	2	3	4	3	2	4	1	8	1	1	1	3	3
Waterford ,,		.	.		2	1	.	2	.	2	2	1		2			
Waterford County Borough,		1	1	1	1	.		1		1							
Total of Munster,	6	5	11	30	25	25	15	24	15	22	18	32	13	20	7	13	11
ULSTER:																	
Antrim County,	1		1	4	1	6	3	1	2	3	1	7	1	2	1	3	3
Armagh ,,	.			4	4	3	2	4	3	2	3	1	3	2	1	2	2
Belfast County Borough	1		1	8	5	6	2	8	2	4	2	3				1	.
Cavan County,	1		1	6	2	4		3	2	1	1	1	2	2		.	1
Donegal ,,	1	4	5	10	6	8	5	2	4	6	2	4	4	4	8	1	3
Down ,,	1	1	2	8	5	5	4	4	2	2	1	2	1	2	1	1	1
Fermanagh ,,	1	.	1	3	1	4	2	3	1	4		6	.	1	.		
Londonderry ,,	.	.	.	6	1	1	1		.	5	1	3	3	2	2	3	.
Londonderry Co. Borough,		1	1		1	1	1	3	.		.	.	1		.	.	
Monaghan County,	2	1	3	8	1	2	1	4	1	4	3	2	2	2	1	.	.
Tyrone ,,	1	1	2	1	4	5	1	3	4	4	1	1	2	2	1		3
Total of Ulster,	9	8	17	58	31	45	22	35	21	35	15	30	19	19	15	11	13
CONNAUGHT:																	
Galway County,	1	1	2	13	6	10	7	9	10	5	11	4	5	10	4	5	5
Leitrim ,,	2	.	2	1	3	4	2	3		.	1	.		3		.	.
Mayo ,,	2	2	4	10	7	15	11	12	6	8	7	4	6	7	6	4	3
Roscommon County	.	.		3	2	5	5	3	1	3		2	1	2		2	.
Sligo ,,		.		5	2	8		1				3	2	1			
Total of Connaught	5	3	8	32	20	43	25	28	17	16	19	13	14	23	10	11	8
Other Places,	.							.	.			.	.			.	
General Total, 1901	29	22	51	138	91	134	78	108	65	86	63	89	53	74	39	40	37
,, 1891	41	29	70	220	163	169	107	134	84	131	79	93	54	71	56	69	47
,, ,, 1881	30	28	58	249	187	175	111	112	98	149	101	108	93	111	95	102	75

TABLE 122.—Showing the Result of Hereditary Predisposition or

NO. OF MUTES IN EACH FAMILY.	MUTE RELATIVES ON THE FATHER'S SIDE.								
	Great Grandfather	Great Grandmother	Grandfather	Grandmother	Granduncle	Grandaunt	Father	Uncle	Aunt
One,		.			1	1	2	13	18
Two,		.	1	.	.		2	3	
Three,			1	1		2	3	2	3
Four,							2		
Six,							1	1	1
Total,			2	1	1	3	10	19	22

Printed image digitised by the University of Southampton Library Digitisation Unit

UNEDUCATED DEAF and DUMB and DUMB not DEAF, both Congenital and Acquired, and several Provinces, Counties, &c., in Ireland.

Uneducated												Total Educated.			Proportion of Educated to Uneducated	Provinces, Counties, &c.
Quinquennial Periods.									Total Uneducated.							
40 and under 45.		45 and under 50.		50 and upwards.		Total.										
M	F.	M.	F	M	F.	M	F.	Total	M.	F.	Total	M	F.	Total		
																Leinster.
.	.	.	.	1	3	4	4	8	5	7	12	14	5	19	1 to 6	Carlow County.
1	1	1	1	4	2	11	8	19	16	14	29	24	34	58	,, 5	Dublin ,,
1	.	1	1	7	1	16	5	21	24	12	36	106	139	245	,, 1	Dublin County Borough
	.	.	.	3	1	8	3	11	11	3	14	9	16	25	,, ·6	Kildare County,
1	2	1	2	7	8	15	14	29	17	16	33	13	18	31	,, 1 1	Kilkenny ,,
.	.	.	.	1	2	7	4	11	10	7	17	19	15	32	,, 5	King's ,,
1	.	.	1	2	.	6	2	8	6	2	8	8	17	25	,, 3	Longford ,,
1	.	.	1	.	3	6	9	15	10	11	21	12	15	27	,, 8	Louth ,,
.	.	1	2	5	6	10	12	22	12	16	28	14	13	27	,, 1 0	Meath ,,
1	1	2	1	4	1	14	6	20	19	7	26	14	9	23	,, 1 1	Queen's ,,
1	1	.	.	2	1	7	9	16	15	10	25	10	11	21	,, 1 2	Westmeath ,,
1	4	2	1	4	8	14	18	32	19	24	43	18	11	29	,, 1 5	Wexford ,,
2	.	.		4	3	9	4	13	12	6	18	22	11	33	,, ·5	Wicklow ,,
10	9	8	10	44	37	127	98	225	175	135	310	288	312	595	1 to 5	Total of Leinster.
																Munster.
1		5	3	18	11	44	24	68	53	26	79	43	21	64	1 to 1 2	Clare County
4	8	5	.	16	11	53	35	88	72	50	122	68	59	127	,, 1 0	Cork ,,
		1	.	16	8	18	10	28	21	11	32	35	27	63	,, 5	Cork County Borough
2	1	1	2	10	9	37	24	61	46	31	80	48	30	78	,, 1·0	Kerry County
1	.	3	1	12	5	24	15	39	33	20	53	31	30	61	,, ·9	Limerick ,,
.	.	.	.	2	1	4	2	6	6	3	9	14	23	37	,, ·2	Limerick County Borough
2	8	2	1	26	12	49	27	76	57	34	91	41	42	83	,, 1 1	Tipperary County
.	.	.	.	7	6	14	8	22	15	10	25	9	12	21	,, 1·2	Waterford ,,
.				1	1	3	1	4	4	3	7	9	4	13	,, 5	Waterford County Borough
10	13	17	7	108	62	246	146	392	307	191	498	299	248	547	1 to ·9	Total of Munster.
																Ulster.
4	1	4	5	8	8	32	20	52	13	24	37	38	36	74	1 to ·9	Antrim County.
1	1	1	.	5	6	18	19	37	25	25	50	38	25	63	,, 5	Armagh ,,
	4	.	4	1	3	17	15	32	32	22	51	113	72	185	,, ·3	Belfast County Borough
1	1	3	.	7	1	18	8	26	29	10	39	12	21	33	,, 1 2	Cavan County
6	4	2	2	12	20	37	47	84	56	62	118	34	22	56	,, 2 1	Donegal ,,
1	2	3	1	10	9	28	18	46	42	28	70	31	29	60	,, 1 2	Down ,,
1	1	.	1	4	6	19	9	28	27	12	39	9	10	19	,, 2 1	Fermanagh ,,
1	.	1	1	6	3	21	10	31	28	12	40	27	21	48	,, ·8	Londonderry ,,
2	1				1	5	3	8	8	6	12	4	6	10	,, 1 2	Londonderry County Borough
1	1	.	.	8	3	21	11	32	33	14	47	21	13	39	,, 1 2	Monaghan County
2	2	7	2	6	3	25	18	43	32	21	56	36	29	65	,, 9	Tyrone ,,
20	18	24	14	67	63	241	178	419	353	239	592	363	289	652	1 to ·9	Total of Ulster.
																Connaught.
3	6	2	1	18	16	56	58	114	80	72	152	49	38	87	1 to 1·7	Galway County
.	1	1	1	4	1	11	4	15	18	9	27	15	9	24	,, 1 1	Leitrim ,,
10	4	3	2	24	14	72	48	120	99	68	167	48	35	83	,, 2·0	Mayo ,,
1	.	3	2	13	7	29	11	40	37	15	55	25	19	44	,, 1·2	Roscommon County.
.	1	1	.	7	8	12	11	23	26	13	39	16	21	37	,, 1·1	Sligo ,,
14	12	9	8	66	46	180	132	312	260	180	440	153	122	275	1 to 1 6	Total of Connaught.
.	.	.	.	.		.	.				.	3	8	11		Other Places.
54	52	58	37	285	208	794	554	1,348	1,095	745	1,840	1,191	979	2,080	1 to 9	General Total, 1901
89	75	55	41	360	295	1,002	731	1,733	1,432	1,030	2,462	995	909	1,904	,, 1 3	,, ,, 1891
129	123	94	74	411	354	1,246	1,013	2,259	1,698	1 339	3 037	929	817	1,746	,, 1·7	,, ,, 1881

Family Peculiarity in the Production of Congenital DEAF-DUMBNESS.

		Mute Relatives on the Mother's Side									
Cousin.	Total Instances	Grandfather	Grandmother	Granduncle.	Grandaunt.	Mother.	Uncle.	Aunt.	Cousin	Total Instances	General Total Instances
30	65		1			6	10	6	27	50	115
11	17		.	1	1	4	4	3	5	18	35
9	21		.	.	.		1		7	8	29
3	5				.	1	.	.	4	5	10
1	4	.	.		.	1	1	.	.	2	6
54	112	.	1	1	1	12	16	9	43	83	195

Printed image digitised by the University of Southampton Library Digitisation Unit

TABLE 123.—Showing the NUMBER, LOCALITY, DATE of ERECTION, and AMOUNT

No	Name of Institution.	Locality.	Date of Erection or Opening.	Means of Support.	Sex Admitted.	Amount of Accommodation	
						M.	F
1	National Institution for the Education of the Deaf and Dumb Poor in Ireland	Claremont, Dublin Suburbs.	1816, . .	Voluntary Contributions	Males and Females,	50	50
2	Ulster Institution for the Deaf and Dumb, and the Blind	Belfast, .	1831,	Voluntary Contributions . .	Males and Females,	about 60	about 40
3	St. Mary's Catholic Institution for the Deaf and Dumb	Cabra, Dublin Suburbs	1846, . .	Partly by Guardians of Unions, and partly from Charitable sources.	Females	—	about 250
4	St. Joseph's Catholic Institution for the Deaf and Dumb	Cabra, Dublin Suburbs	*1857, .	Do. do	Males,	250	—
5	St Joseph's Institution for the Deaf and Dumb	Castlelost, Co. Westmeath	1892, . .	Pensions paid by Poor-Law Guardians	Females, . . .	—	25
					Total, 1901,	360	365
					,, 1891,	540	410
					,, 1881,	540	410
					,, 1871,	418	268

* This Institution was founded in 1849, at Prospect, but removed to Cabra in 1857.

TABLE 124.—Showing the AGES, SEXES, and HOMES of the PUPILS in

COUNTIES, &c	Age in Quinquennial Periods.												Institutions.										General Total.		
	5 and under 10		10 and under 15		15 and under 20		20 and under 25		25 and under 30		30 and upwards		Belfast		St. Joseph's, Cabra.		St. Mary's, Cabra		Castlelost.		Claremont.				
	M	F	M.	F.	M.	F	M	F.	M	F.	M.	F	M.	F	M.	F.	M	F.	M.	F.	M	F.	M.	F	Tot.
LEINSTER.																									
Carlow County, .	1	.	2	.	3	.	.	.	.	.	.	.	.	.	6	.	.	.	.	.	.	.	6		6
Dublin ,,	.	1	3	1	2	1	.	1	1	1	1	2	.	1	7	.	.	6	.	.	.	.	7	7	14
Dublin Co Borough	3	6	8	11	10	11	2	9	.	3	.	7	.	.	22	.	.	47	.	.	1	.	23	47	70
Kildare County, .		2	2	4	2	3	.	1	.	1	.	.	.	.	4	.	.	10	.	1	.	.	4	11	15
Kilkenny ,, .	.	1	2	.	1	1	.	3	.	.	1	1	.	.	3	.	.	6	.	.	1	.	4	6	10
King's ,, .	.	1	.	.	1	3	.	.	.	1	.	.	.	.	1	.	.	4	.	1	.	.	1	5	6
Longford ,, .	.	.	.	3	1	2	.	1	.	.	.	3	.	.	1	.	.	8	.	1	.	.	1	9	10
Louth ,, .	.	1	2	.	2	1	.	2	.	.	.	.	.	.	4	.	.	2	.	2	.	.	4	4	8
Meath ,, .	.	.	1	1	1	3	.	.	.	.	.	4	.	.	2	.	.	5	.	2	.	.	2	7	9
Queen's ,, .	.	.	.	1	.	.	.	.	.	.	.	.	.	.	.	.	.	1	.	.	.	.	.	1	1
Westmeath ,, .	1	1	.	3	1	2	.	2	.	.	.	.	.	.	2	.	.	3	.	5	.	.	2	8	10
Wexford ,, .	1	.	2	2	3	1	1	.	.	1	.	1	1	.	6	.	.	5	.	.	.	.	7	5	12
Wicklow ,, .	2		2	.	1	.	.	.	.	.	.	.	.	.	5	.	.	.	.	.	.	.	5	.	5
Total of Leinster, .	8	13	24	25	28	28	3	19	1	7	2	18	1	1	63	.	.	97	.	12	2	.	68	110	178
MUNSTER.																									
Clare County, .	1	1	3	.	2	3	.	2	.	.	.	.	.	.	6	.	.	6	.	.	.	.	6	6	12
Cork ,, .	.	3	6	4	9	5	1	3	.	1	1	3	.	.	17	.	.	18	.	1	.	.	17	19	36
Cork Co Borough, .	2	.	2	.	2	.	.	3	.	1	2	1	.	.	7	.	.	5	.	.	1	.	8	5	13
Kerry County, .	1	2	9	12	8	.	.	.	.	2	.	.	.	.	18	.	.	15	.	1	.	.	18	16	34
Limerick ,, .	1	3	5	2	3	5	1	.	.	.	.	6	.	.	10	.	.	15	.	1	.	.	10	16	26
Limerick County Borough,	.	2	.	2	.	2	.	.	.	1	.	1	.	.	.	.	.	8	.	.	.	.	.	8	8
Tipperary County, .	.	.	3	7	2	4	.	1	.	.	.	3	.	.	5	.	.	14	.	1	.	.	5	15	20
Waterford ,, .	.	.	2	2	1	.	.	.	.	1	.	1	.	1	3	.	.	3	.	.	.	.	3	4	7
Waterford County Borough,	1	.	1	1	1	.	.	.	.	.	.	.	.	.	3	.	.	1	.	.	.	.	3	1	4
Total of Munster, .	6	11	31	30	28	19	2	9	.	6	3	15	.	1	69	.	.	85	.	4	1	.	70	90	160

Printed image digitised by the University of Southampton Library Digitisation Unit

of ACCOMMODATION of the several Institutions for the DEAF and DUMB.

School Age.	Period of Instruction.	Average Annual Receptions and Dismissals.	Number in Institution on 31st March, 1901.			Number Educated since Erection.			Description of Literary and Industrial Education	
			M.	F.	Total	M.	F.	Total.	Males	Females.
7 years, . . .	9 years, . .	Receptions, 4, Dismissals, 4. .	5	.	5	.	.	977†	Ordinary branches of Education; also Wood carving, Carpentry, and Clay-modelling.	Ordinary branches of Education; also Needlework, General Housework, and Cookery.
7 to 13 years, . . .	About 8 years,	Receptions, 14, Dismissals, 14 .	29	29	58	710	511	1,221	English Education, Religious Instruction, with suitable Hand and Eye Training intended to prepare them for learning successfully specific trades and occupations when they leave school.	Same as Males.
8 to 14 years, but urgent cases of other ages are admitted.	From 8 to 10 years,	Receptions, 25, Dismissals 20. .	.	253	253	.	1,308	1,308	—	Educated by the Manual System Industrial Education includes all kinds of Domestic work, Needlework, plain and ornamental, including Dress-making, and Lace-making
8 to 14 years, and urgent cases of other ages	From 8 to 9 years,	Receptions, 30, Dismissals, 32. .	191	.	191	1,646		1,646	Tailoring, Shoemaking, Harnessmaking, Baking, Garden and Farm work and Housework	—
5 years, but adults are also admitted	8 years, . . .	Receptions, 4, Dismissals, 4. .	.	25	25	.	40	40	—	Manual and Oral System taught, English and Irish History, Geography, Grammar, Arithmetic, Drawing Writing, Type writing, Painting, Dressmaking, Undercloth ing, Machine-knitting, Crochetwork, Sewing-machine and Lace-making.
		Total, 1901, . .	225	307	532	2,356	1,859	5,192		
		,, 1891, . .	260	273	533	2,447	1,964	4,411		
		,, 1881, . .	266	241	507	1,830	1,473	3,303		
		,, 1871. . .	253	225	478	1,280	1,084	2,364		

† In returning the number educated since erection, the total number was given instead of Males and Females.

the several INSTITUTIONS for the DEAF and DUMB in Ireland.

COUNTIES, &c.	AGE IN QUINQUENNIAL PERIODS.												INSTITUTIONS.										GENERAL TOTAL		
	5 and under 10		10 and under 15		15 and under 20		20 and under 25.		25 and under 30.		30 and upwards		Belfast.		St. Joseph's Cabra.		St. Mary's Cabra		Castlelost.		Claremont.				
	M.	F.	M.	F.	M	F.	M	F	M.	F	M.	F	M.	F.	M.	F.	M.	F.	M.	F.	M.	F.	M	F	Tot.
ULSTER																									
Antrim County, .	.	.	4	1	1	4	.	1	.	.	.	1	3	7	2	.	.	.	.	.	.	.	5	7	12
Armagh ,,	.	3	3	.	1	.	.	.	.	1	.	.	2	1	2	.	.	3	.	.	.	.	4	4	8
Belfast Co Borough,	1	2	4	5	3	3	.	1	.	.	.	.	5	5	3	.	.	6	.	.	.	.	8	11	19
Cavan County,	1	.	3	1	3	2	.	1	.	1	.	1	1	.	8	.	.	5	.	1	.	.	7	6	13
Donegal ,,	.	.	1	4	2	2	.	.	1	.	.	.	1	2	3	.	.	4	.	.	.	.	4	6	10
Down ,,	.	.	4	5	2	1	1	.	.	.	.	1	7	4	.	.	.	3	.	.	.	.	7	7	14
Fermanagh ,,	.	.	.	.	2	.	.	2	.	.	.	1	1	.	1	.	.	3	.	.	.	.	2	3	5
Londonderry ,,	1	.	2	2	1	.	.	1	.	1	.	3	3	3	1	.	.	4	.	.	.	.	4	7	11
Londonderry County Borough,	.	1	.	1	.	.	.	.	.	.	.	.	.	.	.	.	.	.	.	2	.	.	.	2	2
Monaghan County,	1	.	.	.	1	1	.	.	.	.	.	.	.	.	2	.	.	1	.	.	.	.	2	1	3
Tyrone ,,	1	.	4	2	.	3	.	.	.	.	.	1	5	5	.	.	.	1	.	.	.	.	5	8	11
Total of Ulster,	5	6	25	21	18	16	1	6	1	3	.	8	28	27	20	.	.	30	.	3	.	.	48	60	108
CONNAUGHT																									
Galway County,	1	.	4	5	5	6	2	1	.	1	.	2	.	.	12	.	.	12	.	3	.	.	12	15	27
Leitrim ,,	1	.	.	1	2	1	.	.	.	1	.	.	.	.	3	.	.	2	.	1	.	.	3	3	6
Mayo ,,	.	2	9	4	3	1	.	2	.	1	.	1	.	.	12	.	.	11	.	.	.	.	12	11	23
Roscommon ,,	1	.	1	2	6	3	.	.	.	.	.	.	.	.	8	.	.	5	.	.	.	.	8	5	13
Sligo ,,	.	.	2	2	1	3	.	.	.	.	.	.	.	.	3	.	.	5	.	.	.	.	3	5	8
Total of Connaught,	3	2	15	14	17	14	2	3	.	3	.	3	.	.	38	.	.	35	.	4	.	.	38	39	77
Natives of England,	2	.	.	1	.	1	.	1	1	.	.	2	.	.	1	.	.	3	.	2	2	.	3	5	8
,, Scotland,	.	.	.	.	.	.	.	.	.	.	.	1	.	.	.	.	.	1	.	.	.	.	.	1	1
,, other Countries,	.	.	.	2	.	.	.	.	.	.	.	.	.	.	.	.	.	2	.	.	.	.	.	2	2
General Total,	24	32	96	93	89	78	8	38	3	19	5	47	29	29	191	.	.	253	.	25	5	.	225	307	532

Printed image digitised by the University of Southampton Library Digitisation Unit

TABLE 125.—Showing, by PROVINCES and COUNTIES, the NUMBER and SEXES of LUNATICS and
or Private Asylums in Ireland, on the

In this and the following Tables the Inmates of Institutions for Lunatics and Idiots

PROVINCES AND COUNTIES.	LUNATICS.														
	At Large.			In Asylums.			In Workhouses.			Total.			At Large		
	M.	F.	Total.	M	F.	Total.	M.	F.	Total	M.	F.	Total	M.	F.	Total.
LEINSTER															
Carlow County,	4	4	8	87	80	167	8	4	12	99	88	187	19	16	35
Dublin County and City,	9	22	31	435	362	797	144	329	473	588	713	1,301	73	50	123
Kildare County,	1	3	4	130	112	242	19	25	44	150	140	290	21	16	37
Kilkenny ,,	4	6	10	208	186	394	19	29	48	231	221	452	29	27	56
King's ,,	4	9	13	135	106	241	16	31	47	155	146	301	47	23	70
Longford ,,	2	7	9	109	86	195	3	12	15	114	106	219	33	40	73
Louth ,,	.	1	1	111	102	213	27	28	55	138	131	269	36	16	52
Meath ,,	6	7	13	177	139	316	25	35	60	208	181	389	53	35	88
Queen's ,,	3	6	9	132	143	275	.	7	7	135	156	291	35	14	49
Westmeath ,,	2	5	7	167	116	283	3	3	6	172	124	296	43	29	72
Wexford ,,	5	5	10	240	218	456	28	49	77	273	270	543	67	39	106
Wicklow ,,	5	7	12	93	59	152	15	33	48	113	99	212	37	17	54
Total of Leinster,	45	82	127	2,024	1,707	3,731	307	585	892	2,376	2,374	4,750	493	322	815
MUNSTER															
Clare County,	10	20	30	204	185	389	102	82	184	316	287	603	81	51	132
Cork County and City,	22	27	49	822	790	1,612	130	257	387	974	1,074	2,048	168	137	305
Kerry County,	10	33	43	295	262	557	13	35	48	318	330	648	87	82	169
Limerick County and City,	5	6	11	336	310	646	67	85	152	408	401	809	52	51	103
Tipperary County,	6	7	13	337	385	722	41	57	98	384	449	833	33	56	139
Waterford County and City,	10	3	13	385	228	613	17	41	58	412	272	684	35	28	63
Total of Munster,	63	96	159	2,379	2,160	4,539	370	557	927	2,812	2,613	5,625	506	405	911
ULSTER															
Antrim County and Belfast City,	14	17	31	537	458	995	150	172	322	701	647	1,348	89	70	159
Armagh County,	9	7	16	244	237	481	30	55	85	283	299	582	65	35	100
Cavan ,,	4	7	11	246	193	439	27	20	47	277	220	497	57	42	99
Donegal ,,	16	17	33	401	215	616	17	20	37	434	252	686	98	58	156
Down ,,	8	11	19	341	329	670	12	35	47	361	375	736	65	48	113
Fermanagh ,,	10	11	21	95	95	190	10	9	19	115	115	230	35	32	67
Londonderry County and City,	12	15	27	204	208	412	25	32	57	241	255	496	45	28	73
Monaghan County,	2	7	9	167	161	328	14	21	35	183	189	372	36	25	61
Tyrone ,,	9	18	27	266	239	505	22	27	49	297	284	581	88	57	145
Total of Ulster,	64	110	194	2,501	2,135	4,636	307	391	698	2,892	2,636	5,528	578	395	973
CONNAUGHT															
Galway County,	12	18	30	469	298	767	22	28	50	503	344	847	108	70	178
Leitrim ,,	6	10	16	169	137	306	1	3	4	176	150	326	27	31	58
Mayo ,,	19	13	32	368	275	643	8	15	23	395	303	698	128	75	203
Roscommon ,,	5	21	26	224	176	400	8	14	22	237	211	448	50	29	79
Sligo ,,	2	10	12	205	146	351	18	19	35	223	175	398	28	27	55
Total of Connaught,	44	72	116	1,435	1,032	2,467	55	79	134	1,534	1,183	2,717	341	232	573
Natives of Great Britain,	.	.	.	74	58	132	.	.	.	74	58	132	.	.	.
,, Foreign Countries,	.	.	.	22	18	40	.	.	.	22	18	40	.	.	.
Locality Unspecified,	.	.	.	503	539	1,042	.	.	.	503	539	1,042	.	.	
General Total, 1901,	236	360	596	8,938	7,649	16,587	1,039	1,612	2,651	10,213	9,621	19,834	1,918	1,354	3,272
,, 1891,	328	565	893	6,041	5,224	11,265	1,094	1,393	2,787	7,463	7,482	14,945	2,427	1,650	4,077
,, 1881,	451	492	943	3,877	3,669	7,547	528	756	1,284	4,857	4,917	9,774	2,642	1,906	4,548
,, 1871,	675	668	1,343	3,785	3,356	7,141	471	803	1,274	4,934	4,829	9,763	2,970	2,177	5,147
,, 1861,	627	775	1,602	2,330	2,283	4,613	176	401	577	3,500	3,565	7,065	3,213	2,462	5,675

Printed image digitised by the University of Southampton Library Digitisation Unit

IDIOTS at large, or in the Custody of their Friends, or in Workhouses, or who were confined in Public
31st of March, 1901, with their proportion to the Population

have been distributed according to the localities whence they were admitted.

Idiots. In Asylums. M	F.	Total	In Workhouses. M	F.	Total	Total. M	F.	Total.	Total Lunatics and Idiots. M	F.	Total.	Proportion of Lunatics and Idiots to the Population of the several Provinces and Counties. Lunatics.	Idiots.	Both Lunatics and Idiots.	PROVINCES AND COUNTIES.
															LEINSTER:
5	3	8	9	19	28	33	38	71	132	126	258	1 in 202	1 in 533	1 in 146	Carlow County.
53	33	86	29	11	40	155	94	249	743	807	1,550	,, 344	,, 1,795	,, 289	Dublin County and City.
4	1	5	9	4	13	34	21	55	184	161	345	,, 219	,, 1,156	,, 184	Kildare County.
	2	2	20	31	51	49	60	109	280	281	561	,, 176	,, 726	,, 141	Kilkenny ,,
12	5	17	10	19	29	69	47	116	224	193	417	,, 200	,, 519	,, 144	King's ,,
8	4	12	.	.	.	41	44	85	155	149	304	,, 213	,, 549	,, 154	Longford ,,
6	9	15	27	42	69	69	67	136	207	198	405	,, 245	,, 484	,, 163	Louth ,,
11	3	14	19	20	39	83	58	141	291	239	530	,, 173	,, 478	,, 127	Meath ,,
5	3	8	1	3	4	41	20	61	176	176	352	,, 197	,, 941	,, 163	Queen's ,,
12	7	19	9	12	21	64	48	112	236	172	408	,, 208	,, 550	,, 151	Westmeath ,,
2	1	3	27	31	58	96	71	167	369	341	710	,, 192	,, 623	,, 147	Wexford ,,
10	5	15	4	6	10	51	28	79	164	127	291	,, 287	,, 770	,, 209	Wicklow ,,
128	76	204	164	198	362	785	596	1,381	3,161	2,970	6,131	,, 242	,, 834	,, 187	Total of Leinster.
															MUNSTER:
3	4	7	42	37	79	126	92	218	442	379	821	1 in 197	1 in 515	1 in 137	Clare County.
25	13	38	42	51	93	235	201	436	1,209	1,275	2,484	,, 198	,, 928	,, 162	Cork County and City.
17	9	26	13	19	32	117	110	227	435	440	875	,, 256	,, 730	,, 189	Kerry County.
10	4	14	25	17	42	87	72	159	495	473	968	,, 180	,, 919	,, 151	Limerick County and City.
29	15	44	35	44	79	147	115	262	531	564	1,095	,, 193	,, 616	,, 147	Tipperary County.
11	5	16	30	43	73	76	76	152	488	348	836	,, 127	,, 570	,, 104	Waterford County and City.
95	50	145	187	211	398	788	666	1,454	3,600	3,479	7,079	,, 191	,, 740	,, 152	Total of Munster.
															ULSTER:
31	10	41	29	37	66	149	117	266	850	764	1,014	1 in 404	1 in 2,049	1 in 336	Antrim County and Belfast City
4	1	5	13	22	35	82	58	140	365	357	722	,, 215	,, 896	,, 174	Armagh County.
17	6	23	3	7	10	77	55	132	354	275	629	,, 196	,, 739	,, 155	Cavan ,,
7	9	16	1	1	2	106	68	174	540	320	860	,, 256	,, 1,004	,, 200	Donegal ,,
31	13	44	31	27	58	127	88	215	488	463	951	,, 269	,, 958	,, 216	Down ,,
7	4	11	7	4	11	49	40	89	164	155	319	,, 234	,, 735	,, 205	Fermanagh ,,
19	14	33	12	6	18	76	48	124	317	303	620	,, 291	,, 1,165	,, 233	Londonderry County and City.
15	5	20	11	13	24	62	43	105	245	232	477	,, 200	,, 711	,, 156	Monaghan County.
12	9	21	18	21	39	118	87	205	415	371	786	,, 259	,, 734	,, 192	Tyrone ,,
143	71	214	125	138	263	846	604	1,450	3,738	3,240	6,978	,, 266	,, 1,092	,, 226	Total of Ulster.
															CONNAUGHT:
16	9	25	6	24	30	130	103	233	633	447	1,080	1 in 227	1 in 826	1 in 179	Galway County.
5	1	6	7	3	10	39	35	74	215	185	400	,, 213	,, 937	,, 173	Leitrim ,,
1		1	29	25	54	158	100	258	553	403	956	,, 285	,, 772	,, 209	Mayo ,,
13	3	18	20	23	43	83	55	138	320	266	586	,, 227	,, 738	,, 175	Roscommon ,,
5	5	10	9	12	21	42	44	86	265	219	484	,, 211	,, 978	,, 174	Sligo ,,
40	18	58	71	87	158	452	337	789	1,986	1,520	3,506	,, 238	,, 820	,, 184	Total of Connaught.
4	1	5	.	.	.	4	1	5	78	59	137	.	.	.	Natives of Great Britain
4	1	5	.	.	.	4	1	5	20	19	45	.	.	.	,, Foreign Countries.
67	65	132	.	.	.	67	65	132	570	604	1,174		.	.	Locality Unspecified.
488	282	763	547	634	1,181	2,946	2,270	5,216	13,159	11,891	25,050	1 in 225	1 in 860	1 in 173	General Total, 1901
534	462	996	540	630	1,170	3,501	2,742	6,243	10,964	10,224	21,188	,, 315	,, 754	,, 222	,, ,, 1891
1,126	770	1,896	906	1,289	2,195	4,674	3,965	8,639	9,531	8,882	18,413	,, 529	,, 598	,, 281	,, ,, 1881
246	164	410	528	655	1,183	3,746	2,996	6,742	8,680	7,825	16,505	,, 554	,, 802	,, 328	,, ,, 1871
213	190	403	399	535	934	3,341	3,192	7,033	7,341	8,757	14,098	,, 821	,, 825	,, 411	,, ,, 1861

Printed image digitised by the University of Southampton Library Digitisation Unit

TABLE 126.—Showing, by PROVINCES and COUNTIES, the RELIGIOUS

PROVINCES AND COUNTIES	Religious Professions. Roman Catholics M	Roman Catholics F	Protestant Episcopalians M	Protestant Episcopalians F	Presbyterians M.	Presbyterians F.	Methodists M.	Methodists F.	All other Denominations M.	All other Denominations F.	Total Males	Total Females.	Total Total
LEINSTER:													
Carlow County,	118	115	13	11			1				132	126	258
Dublin County and City,	618	669	115	126	4	5	4	4	2	3	743	807	1,550
Kildare County,	175	147	8	12	1	2					184	161	345
Kilkenny "	269	273	11	7		1					280	281	561
Kings "	212	179	11	13		1	1				224	193	417
Longford "	143	140	11	9	1						155	149	304
Louth "	202	185	5	10		2				1	207	198	405
Meath "	276	224	13	14	1		1			1	291	259	550
Queen's "	157	149	17	24	2	1		1		1	176	176	352
Westmeath "	226	166	7	6	2		1				236	172	408
Wexford "	332	315	35	25	1	1			1		369	341	710
Wicklow "	141	106	22	19		1		1	1		164	127	291
Total of Leinster,	2,869	2,668	265	276	12	14	8	8	4	6	3,161	2,970	6,131
MUNSTER:													
Clare County,	436	371	6	8		1				1	442	379	821
Cork County and City,	1,139	1,215	86	56	2	1		2	2	1	1,209	1,275	2,484
Kerry County,	422	427	12	13					1		435	440	875
Limerick County and City,	470	443	23	22	1		1	3			495	473	968
Tipperary County,	506	534	23	26	1	1	1	3			531	564	1,095
Waterford County and City,	465	329	20	18	1	1			1		488	348	836
Total of Munster,	3,439	3,324	150	141	5	4	2	8	4	2	3,600	3,479	7,079

TABLE 127.—Showing, by SEXES, the Description of DISEASE

DESCRIPTION OF DISEASE	Moral or Mental Causes. Disappointment M	Disappointment F	Love and Jealousy M	Love and Jealousy F	Terror M	Terror F	Grief M	Grief F	Reverse of Fortune M	Reverse of Fortune F	Religious Excitement M	Religious Excitement F	Excitement M	Excitement F	Ill-treatment M	Ill-treatment F	Study M	Study F	Anxiety M	Anxiety F	Pride M	Pride F	Total Moral or Mental Causes M	Total Moral or Mental Causes F	Total Moral or Mental Causes Total	Physical Sunstroke M	Sunstroke F	Injury to Head M	Injury to Head F
Mania,	13	9	24	24	59	115	44	100	61	95	70	80	11	33	14	15	37	7	88	101		2	421	581	1002	106	23	111	24
Ditto, Acute,	1		1		1	3	2	5	4	3	1	7					2		3	6			15	24	39	4	1	5	1
Ditto, Suicidal,						1						1												2	2				
Ditto, Puerperal,																													
Monomania,	1		1			2	1	2	2	1	1	2			1		1	1		1			8	9	17	3			
Melancholia,	3	8	6	13	19	30	39	54	35	50	32	49	11	11	4	3	14	4	39	21			202	243	445	28	10	29	8
Dementia,	4	4	4	4	14	10	8	18	13	12	6	10	5	4	4		9	1	9	14			76	77	153	32	2	38	5
Dementia, with Epilepsy,				1	1			1			1												2	2	4	2	2	1	
Idiocy,	2	4	1	2	42	38	4	23	8	9	8	5		4	8	9	8	8	5	11			84	112	196	17	7	43	25
Ditto, with Epilepsy,																												3	1
Epilepsy,				1	2									1									2	2	4				
Unspecified,				1					1														1	1	2	1			
Total Males and Females,	24	25	37	46	138	199	98	203	124	170	110	155	27	53	31	27	69	19	144	154		2	811	1,053	1,864	193	50	255	65
General Total, 1901,	49		83		337		301		294		274		80		58		88		298		2		1,864			243		320	
" " 1891,	58		122		297		446		224		286		73		20		77		228		3		1,834			220		234	
" " 1881,	130		141		206		485		189		293		47		13		65		34		48		1,748			189		301	
" " 1871,	17		127		195		311		109		149		30		5		41		43		13		950			47		104	
" " 1861,	35		74		85		183		184		110		26		16		67		48		7		815					63	

TABLE 128.—Showing, by AGES and SEXES, according to the Description of DISEASE,

DESCRIPTION OF DISEASE	Under 10 M	Under 10 F	10 and under 15 M	10 and under 15 F	15 and under 20 M	15 and under 20 F	20 and under 25 M	20 and under 25 F	25 and under 30 M	25 and under 30 F	30 and under 35 M	30 and under 35 F	35 and under 40 M	35 and under 40 F	40 and under 45 M	40 and under 45 F	45 and under 50 M	45 and under 50 F	50 and under 55 M	50 and under 55 F	55 and under 60 M	55 and under 60 F	60 and under 65 M	60 and under 65 F	65 and under 75 M	65 and under 75 F
Mania,			13	4	59	61	291	321	594	380	665	507	747	536	737	638	663	589	609	649	532	513	459	533	284	291
Ditto, Acute,				1	3	2	15	12	22	31	50	40	45	40	39	45	32	36	28	28	19	15	10	11	7	9
Ditto, Suicidal,														1		1	2		2			2		1		2
Ditto, Puerperal,										1		2		2		2		1		1		2				
Monomania,						1		1		1		7	9	8	17	5	13	10	10	2	14	10	15	6	3	6
Melancholia,							1		4	1	6															
Dementia,	3	2	11	2	23	22	60	45	104	81	163	96	187	120	221	174	188	160	201	209	138	162	188	290	118	156
Dementia, with Epilepsy,			1	2	3	4	2	4	4	4	5	6	6	7	4	13	7	4	10	0	7	4	3	16		4
Idiocy,	92	40	203	137	358	231	356	255	323	246	331	239	217	145	219	192	153	119	125	172	92	81	116	127	58	58
Ditto, with Epilepsy		1	4	3	16	12	11	7	5	4	11	8	11	6	10	7	6	5	7	1	4	1	2	2	4	
Epilepsy,			2	2	8	4	11	24	16	17	18	21	25	21	17	20	11	11	15	23	9	6	3	6	6	1
Unspecified,					2		5	3	10	7	6	2	2	3	3		1	1	1			1		1		
Total Males and Females,	95	43	234	151	476	354	874	654	1,395	953	1,515	1,146	1,518	1,102	1,482	1,337	1,276	1,156	1,185	1,334	961	981	938	1,111	572	612
General Total, 1901	138		385		830		1,526		2,348		2,661		2,620		2,839		2,432		2,519		1,942		2,049		1,151	
" " 1891,	241		506		966		1,505		1,973		2,372		2,105		2,478		2,100		2,231		1,297		1,368		675	
" " 1881,	342		601		966		1,478		1,734		2,150		2,026		2,323		1,655		1,542		827		1,169		539	
" " 1871,	419		749		1,070		1,507		1,952		2,065		1,706		1,598		1,132		1,361		797		926		423	
" " 1861,	489		650		1,048		1,619		1,467		1,554		1,212		1,394		1,105		1,131		677		730		328	

Printed image digitised by the University of Southampton Library Digitisation Unit

PROFESSIONS and SEXES of LUNATICS and IDIOTS

PROVINCES AND COUNTIES	Religious Professions. Roman Catholics. M.	F.	Protestant Episcopalians. M.	F.	Presbyterians. M.	F.	Methodists M	F	All other Denominations M	F.	Total Males	Females	Total.
ULSTER													
Antrim County & Belfast City,	264	265	214	189	340	278	13	15	19	17	850	764	1,614
Armagh County,	205	215	112	98	32	36	5	7	1	1	365	357	722
Cavan ,,	298	218	46	45	7	12	2	—	1	—	354	275	629
Donegal ,,	433	256	57	37	45	25	5	2	—	—	540	320	860
Down ,,	185	196	116	103	165	144	8	7	14	13	488	463	951
Fermanagh ,,	101	88	55	58	5	2	3	7	—	—	164	155	319
Londonderry County and City,	170	160	61	52	81	87	2	—	3	4	317	303	620
Monaghan County,	193	179	31	25	20	28	1	—	—	—	245	232	477
Tyrone ,,	262	241	88	78	62	44	2	7	1	1	415	371	786
Total of Ulster,	2,111	1,818	780	685	767	656	41	45	39	36	3,738	3,240	6,978
CONNAUGHT													
Galway County,	618	427	14	18	—	2	1	—	—	—	633	447	1,080
Leitrim ,,	205	166	3	12	1	3	1	4	—	—	215	185	400
Mayo ,,	541	386	8	12	3	5	1	—	—	—	553	403	956
Roscommon ,,	313	251	6	10	1	—	—	—	—	—	320	266	586
Sligo ,,	244	201	18	15	3	1	—	1	—	1	265	219	484
Total of Connaught,	1,921	1,431	54	72	8	11	3	5	—	1	1,986	1,520	3,506
Unspecified,	438	435	69	134	11	25	1	7	1	3	570	604	1,174
Natives of Great Britain,	31	22	34	26	10	10	1	1	2	—	78	59	137
,, Foreign Countries	13	11	3	3	4	2	—	—	1	3	26	19	45
General Total, 1901,	20,561		2,700		1,539		128		102		13,159	11,891	25,050
,, 1891,	17,244		2,238		1,519		83		99		10,964	10,224	21,188
,, 1881,	14,723		2,288		1,257		81		64		9,531	8,882	18,413
,, 1871,	12,885		2,231		1,207		55		127		8,680	7,825	16,505

and its presumed cause in LUNATICS and IDIOTS.

Causes. Fever M.	F	Epilepsy M	F	Intemperance M	F	Cerebral Disease. M	F	Child Birth M	F	Diseases of Nervous System M	F	Syphilis or Mercury M	F	Climate M	F	Puerperal M	F	Seduction M	F	Rheumatic Fever M	F	Malformation of Brain M	F	Total Physical Causes. M	F	Total	Hereditary M	F	Unspecified M	F	Gross Total M	F	Total.
27	23	93	76	579	192	64	44		47	32	36	22	2	31	21	.	94	,	7	5	.	6	2	1,076	601	1,677	1,271	998	3,142	3,100	5,910	5,280	11,190
	1	4	6	16	7	1	4		,	1	2		.		.		4			.	.	—	.	31	26	57	89	72	138	152	273	274	547
				,		.			1			.	.	—	—	—	—	.	.	.	.	.	.	,	1	1	2	2	2	3	4	8	12
	1	—	—	—	1	.	1	—	3	.	.	.	.	.	.		3		1	.	.	.	1	.	11	11	.	.	.	2	.	13	13
2	.	5		4					.		.	2	.				2	,		.	.	.	.	16	2	18	21	12	53	42	98	65	163
11	3	9	10	120	38	13	17		14	10	15	7	3	9	7	.	38		3				,	241	167	408	531	395	950	1,132	1,924	1,937	3,861
11	7	10	16	72	9	20	28	—	7	9	3	1	1	5	—	—	9	—	1	1	.	5	2	204	90	294	243	192	1,245	1,420	1,773	1,779	3,552
		15	4	—	—	1	1					.								.		20	7	27	5	6	29	74	56	89	145		
10	17	19	22	22	1	27	24		7	24	16	3	2	3			.			1	.	18	7	207	128	335	460	309	2,103	1,662	2,854	2,211	5,065
		12	3	2			1			1														18	4	22	30	13	44	42	92	59	151
,	1	39	37	5	1	9	1	.	.	1						.	1	.	1	.		—	.	59	42	101	15	6	68	108	144	158	302
,	—	—	—	.	—	.	—	.	.	.	.	.	.	.	.	,	,	.	.	.		.		1	—	1	4	2	25	15	31	18	49
61	58	206	174	820	249	140	120	,	79	79	72	35	8	48	28	.	151	.	13	7	.	29	12	1,873	1,079	2,952	2,676	2,007	7,799	7,752	13,159	11,891	25,050
119		380		1,069		260			79		151		43		76		151		13		7		41		2,952			4,683		15,551			25,050	
81		320		671		163			65		126		35		92		66		7		1		18		2,099			2,632		14,623			21,188	
83		254		297		23			50		192		9		44		57		5		5		1		1,540			871		14,254			18,413	
59		155		287		.			70		94		9		57		38		11		.		1		932			727		13,896			16,505	
61		122		225		.			37		110		18		33		23		11		.		2		708			455		12,120			14,098	

the State of MARRIAGE and EDUCATION among LUNATICS and IDIOTS.

70 and under 75 M	F	75 and under 80 M	F	80 and under 85 M	F	85 and under 90 M	F	90 and upwards M	F	Ages unspecified M	F	Marriage: Unmarried M	F	Married. M	F	Widowed M	F	Education: Read and Write M	F	Read only M	F	Uneducated M	F	General Total M	F	Total	Description of Disease
164	210	61	74	25	52	6	14	1	8	.	.	4,698	3,533	1,051	1,276	163	471	3,885	3,251	498	424	1,027	1,575	5,910	5,280	11,190	Mania.
3	1		.		.	.	.	.	.	.	.	204	192	64	73	5	9	155	153	41	44	77	77	273	274	547	Ditto, Acute
	1				.	.	.	.	.	.	.	2	5	2	3	.		4	3	.	1		4	4	8	12	Ditto, Suicidal
													5	.	8				6		1	.	6		13	13	Ditto, Puerperal.
5	3	1	1	.	1	.	1	.	.	.	.	77	50	17	12	4	3	71	41	4	6	23	18	95	65	163	Monomania.
43	45	20	20	12	16	1	.	1		.	.	1,386	1,275	461	480	77	182	1,346	1,259	133	165	445	452	1,924	1,937	3,861	Melancholia.
87	137	40	76	35	54	3	20	3	13	.	.	1,456	1,254	236	260	81	265	896	783	139	184	738	812	1,773	1,779	3,552	Dementia.
4	5		2		3	.	2			.	.	40	73	10	5	8	11	29	26	5	10	22	53	56	89	145	Ditto, with Epilepsy.
58	92	28	31	22	23	6	15	2	8	.	.	2,735	1,973	71	118	48	120	491	450	126	133	2,237	1,628	2,854	2,211	5,065	Idiocy.
.	2	1	.	.	.	.	.	.	.	.	.	54	55	6	1	2	3	29	17	6	3	57	30	92	59	151	Ditto, with Epilepsy.
5	1	.	.	.	1	1	.	.	.	.	.	124	125	15	20	5	13	84	92	12	17	48	49	144	158	302	Epilepsy
1	.	.	.	.	.	.	.	.	.	.	.	29	18	2	.	.	.	16	7	3	4	12	7	31	18	49	Unspecified.
367	497	151	204	96	150	17	52	7	29	.	.	10,833	8,558	1,935	2,256	391	1,077	7,006	6,118	967	1,022	5,186	4,751	13,159	11,891	25,050	Total Males and Females.
864		355		246		69		36		.		19,391		4,191		1,468		13,124		1,989		9,937		25,050			General Total, 1901.
654		243		172		39		23		240		16,875		3,124		1,189		8,700		2,419		10,069		21,188			,, ,, 1891
541		184		118		22		22		133		15,468		2,082		843		6,233		2,269		9,921		18,413			,, ,, 1881.
399		107		84		17		15		177		13,419		3,086*		.		7,248†		.		9,257		16,505			,, ,, 1871.
305		122		116		11		14		126		11,323		2,775*		.		5,519†		.		8,579		14,098			,, ,, 1861.

* Including the "Widowed."

† Given in the Tables as Educated.

Printed image digitised by the University of Southampton Library Digitisation Unit

TABLE 129.—Showing, by AGES and SEXES, the OCCUPATIONS of the LUNATICS and IDIOTS both at large, and in PUBLIC INSTITUTIONS, and the NUMBER in which the LUNACY or IDIOCY was stated on the Returns to have been "HEREDITARY."

Occupation or Social Position	Males. Under 15	Males. 15 and under 20	Males. 20 and under 40	Males. 40 and under 60	Males. 60 and under 80	Males. 80 and upwards	Males. Total	Females. Under 15	Females. 15 and under 20	Females. 20 and under 40	Females. 40 and under 60	Females. 60 and under 80	Females. 80 and upwards	Females. Total	Totals. Total Males	Totals. Total Females	Totals. Grand Total	Number of Cases in which the cause of Insanity was returned as hereditary. Males	Females	Total
Accountant,		1	4	4	1		10				1			1	10	1	11	2	1	3
Army Officer,				1	1		2								2		2			
Baker,			23	34	8		65								65		65	19		19
Basket Maker,			2	4			6			1	2	1		4	6	4	10		1	1
Blacksmith,			21	40	13		74								74		74	12		12
Bleacher,			1	1			2								2		2	1		1
Boat, Bargeman,			1	3	2		6								8		6	1		1
Boiler Maker,			3	5	8		14								14		14	1		1
Boot and Shoemaker, Dealer,			48	88	41	4	181			1	2	3		6	181	6	187	28		28
Bottle Blower,					1		1								1		1			
Brass Finisher, Founder,			2	3	1		6								6		6	1		1
Bricklayer, Mason			19	32	14		65								65		65	13		13
Brushmaker,			2	2		1	5								5		5			
Butcher,			18	33	8	1	60								60		60	8		8
Cab, Car, Driver, Owner, Carrier,		1	12	21	14	1	49								49		49	7		7
Cabinet Maker,			8	7	2	1	16								16		16	1		1
Caretaker,					1		1			2	2	1		5	1	5	6		1	1
Car Owner,			1	1	1		3								3		3	1		1
Carpenter,			56	74	37	2	169								169		169	30		30
Cattledealer,			1	8	4		11								11		11			
Chandler,			1				1								1		1			
Charwoman,										3	24	10	2	39		39	39		2	2
Chemist and Druggist,			2	5	3	1	11								11		11	4		4
Chimney Sweep,			3	3	2		8								8		8			
Clergyman,			15	27	14	1	57								57		57	7		7
Clerk, Bank				5	5	1	11								11		11	4		4
,, Commercial,			75	59	22		156			2	1			3	156	3	159	26		26
,, Law,			7	12	5	1	25								25		25			
,, Superannuated,			1	1	1		3								3		3	2		2
,, Civil Service,		1	17	22	6	1	47			2	1	1		4	47	4	51	9		9
Coach, Car, Tramcar, Bicycle Maker,			3	5	1		9								9		9	3		3
Coalporter,			2	3	1		6								6		6	2		2
Confectioner,			1	1			2		1	2	1	4		8	2	8	10		1	1
Cook (not domestic),			5	4	1		10			3	10	6		19	10	19	29	1		1
Cooper,			11	14	16	3	44								44		44	3		3
Cork Cutter,			1	3			4					1		1	4	1	5			
Dairyman, Milkseller,			1	3			4				1		1	2	4	2	6		1	1
Dealer (undefined),			13	26	12	2	53		1	10	20	22	1	54	53	54	107	10	11	21
Draper,			14	15	6		35			1		1		2	35	2	37	5	1	6
Drover,			4	2	2		8								8		8			
Dyer,			1		1		2			1				1	2	1	3			
Engine Driver,				3			3								3		3	1		1
Engine and Machine Maker,			3	8	1		12								12		12			
Engineer,		1	2				3								3		3	2		2
Factory Worker (to include Winder, Reeler, Spinner, Millworker, etc.)		1	25	26	16	2	70		3	85	110	27		225	70	225	295	8	21	29
Fancy Goods Dealer,			1	1			2				1		1	2	2	2	4	2		2
Farmer,		9	505	812	399	27	1,752		2	129	293	135	51	610	1,752	610	2,362	493	162	655
Fireman, Stoker,			6	3	1		10								10		10			
Finance Agent, Stockbroker,			1	1			2								2		2			
Fisherman			24	9	8		41								41		41	6		6
Fishmonger,			3	2	1		6				2	3		5	6	5	11	2		2
Flaxdresser,			2	3	1		6			1		1		2	6	2	8			
French Polisher, Varnisher,			5	3	1		9								9		9	2		2
Fruiterer,				1			1				1	2		3	1	3	4			
Gardener,			14	27	7		48								48		48	11		11
Gasfitter, Plumber,				1			1								1		1			
Glazier, Painter, Paper Hanger,		2	30	30	3		65				1				65		65	10		10
Grocer, Vintner,			10	17	10		37			5	10	7	1	23	37	23	60	5	1	6
Grocer's Assistant,		1	24	9	1		35								35		35	6		6
Gun, Armour, Manufacturer,			2	2			4								4		4	1		1
Hairdresser, Wigmaker,			1	4			5								5		5	3		3
Hatter,			2	2	1		5				4			4	5	4	9			
Herd,		3	17	22	13		55								55		55	12		12
Horse Trainer, Dealer,			6	9		1	16				2	1		3	16		16	2		2
Hospital Nurse,																3	3			
Hotel Proprietor,					1		1								1		1			
Housekeeper,									4	206	547	358	35	1,150		1,150	1,150		145	145
Huckster,				3			3				3	1		4	3	4	7		4	4
Jeweller, Goldsmith, Silversmith,		4	5				9								9		9	2		2
Knitter,											1	1		2		2	2			
Labourer,	4	60	2,122	1,820	865	57	4,928		7	164	250	169	11	601	4,928	601	5,529	1,042	126	1,168

Printed image digitised by the University of Southampton Library Digitisation Unit

TABLE 129.—Showing, by AGES, and SEXES the OCCUPATIONS of the LUNATICS and IDIOTS both at large, and in PUBLIC INSTITUTIONS, and the NUMBER in which the LUNACY or IDIOCY was stated on the Returns to have been "HEREDITARY"—*continued.*

Occupation or Social Position.	Ages and Sexes — Males: Under 15.	15 and under 20.	20 and under 40.	40 and under 60.	60 and under 80.	80 and upwards.	Total.	Females: Under 15.	15 and under 20.	20 and under 40.	40 and under 60.	60 and under 80.	80 and upwards.	Total.	Totals: Total Males.	Total Females.	Grand Total.	Number of Cases in which the cause of Insanity was returned as hereditary: Males.	Females.	Total
Land and Estate Agent	.	.	.	.	2	1	3	.	.	.	.	.	.	.	3	.	3	.	.	.
Laundress,	.	.	.	.	.	.	.	.	.	14	12	10	1	37	.	37	37	.	1	1
Lodging House Keeper.	.	.	1	1	.	.	2	.	.	.	3	1	.	4	2	4	6	.	3	3
Machinist,	.	.	4	1	1	.	6	.	.	6	7	1	.	14	6	14	20	1	5	6
Mechanic (undefined)	.	.	13	9	7	.	29	.	.	.	.	.	.	.	29	.	29	.	.	.
Merchant,	.	.	.	2	.	.	2	.	.	.	.	.	.	.	2	.	2	.	.	.
Miller,	.	.	6	4	3	.	13	.	.	.	.	.	.	.	13	.	13	1	.	1
Milliner, Dressmaker	.	.	.	.	.	.	.	1	2	66	97	42	3	211	.	211	211	.	26	26
Miner,	.	.	3	3	1	.	7	.	.	.	.	.	.	.	7	.	7	.	.	.
Monk, Nun,	.	.	1	3	5	.	9	.	.	13	28	10	.	51	9	51	60	4	1	5
Musician,	.	.	4	6	10	.	20	.	.	.	2	2	.	4	20	4	24	1	4	5
Nailer,	.	.	3	5	4	.	12	.	.	.	.	.	.	.	12	.	12	.	.	.
Net Maker,	.	.	1	1	1	.	3	.	.	.	.	.	.	.	3	.	3	.	.	.
Nursetender, Midwife, Monthly Nurse,	.	.	.	.	.	.	.	.	.	5	14	12	.	31	.	31	31	.	5	5
Papermaker, Worker, Dealer in,	.	.	.	1	.	.	1	.	.	.	.	.	.	.	1	.	1	.	.	.
Pedlar,	.	.	5	5	4	.	14	.	.	.	.	.	.	.	14	.	14	4	.	4
Pensioner (Army, Navy, Police) (Undefined),	.	.	26	46	35	0	113	.	.	.	.	.	.	.	113	.	113	14	.	14
Physician, Surgeon.	.	.	5	13	4	.	22	.	.	.	.	.	.	.	22	.	22	4	.	4
Plasterer,	.	.	4	9	2	.	15	.	.	.	.	.	.	.	15	.	15	1	.	1
Plumber,	.	.	9	2	.	.	11	.	.	.	.	.	.	.	11	.	11	3	.	3
Policeman,	.	.	11	16	12	.	39	.	.	.	.	.	.	.	39	.	39	7	.	7
Porter, Messenger,	.	7	29	18	7	.	61	.	.	2	.	.	.	2	61	2	63	7	.	7
Printer, Lithographer,	.	.	15	4	2	.	21	.	.	.	.	.	.	.	21	.	21	1	.	1
Photographer,	.	.	1	1	.	.	2	.	.	1	.	1	.	2	2	2	4	.	.	.
Quarryman,	.	.	.	3	.	.	3	.	.	.	.	.	.	.	3	.	3	1	.	1
Rag Gatherer,	.	.	1	1	.	.	2	.	.	.	.	.	.	.	2	.	2	.	.	.
Railway Porter, Pointsman, etc.,	.	.	3	8	2	.	13	.	.	.	.	.	.	.	13	.	13	1	.	1
Rope Twine Maker,	.	.	4	3	.	.	7	.	.	.	.	.	.	.	7	.	7	1	.	1
Saddler	.	1	10	11	4	.	26	.	.	.	.	.	.	.	26	.	26	6	.	6
Sawyer,	.	.	.	.	1	.	1	.	.	.	.	.	.	.	1	.	1	.	.	.
Sea Captain,	.	.	1	4	1	.	6	.	.	.	.	.	.	.	6	.	6	.	.	.
Seafaring Persons,	.	.	1	.	.	.	1	.	.	.	.	.	.	.	1	.	1	.	.	.
Seaman,	.	.	24	28	11	.	63	.	.	.	.	.	.	.	63	.	63	11	.	11
Seamstress Shirtmaker.	.	.	.	.	.	.	.	.	.	52	67	53	3	175	.	175	175	.	21	21
Servant,	.	4	59	77	30	.	170	1	37	835	996	548	91	2,508	170	2,508	2,676	39	294	333
Shipcarpenter,	.	.	1	6	2	.	9	.	.	.	.	.	.	.	9	.	9	.	.	.
Shop Assistant,	.	.	10	11	3	.	24	.	.	2	3	2	.	7	24	7	31	6	2	8
Shopkeeper,	.	.	24	37	11	.	72	.	.	16	40	21	1	80	72	80	152	10	13	23
Slater, Tiler	.	.	1	3	4	.	8	.	.	.	.	.	.	.	8	.	8	5	.	5
Soldier,	.	3	145	102	36	.	286	.	.	.	.	.	.	.	286	.	286	17	.	17
Stonecutter,	.	.	5	12	3	.	20	.	.	.	.	.	.	.	20	.	20	1	.	1
Student,	7	2	26	24	12	.	71	1	1	4	1	1	.	6	71	8	79	19	1	20
Tailor, Tailoress,	.	1	59	60	25	.	145	.	.	10	16	15	1	42	145	42	187	14	7	21
Tanner, Currier,	.	.	1	1	1	.	3	.	.	.	.	.	.	.	3	.	3	2	.	2
Teacher, Schoolmaster, Mistress,	.	.	35	31	11	.	77	.	.	32	63	20	1	116	77	116	193	20	17	37
Tinplate Worker,	.	.	3	6	3	.	12	.	.	.	.	.	.	.	12	.	12	1	.	1
Tobacconist (Employer),	.	.	2	2	.	1	5	.	.	.	.	.	.	.	5	.	5	1	.	1
Upholsterer,	.	.	.	.	.	.	.	.	.	.	.	1	.	1	.	1	1	.	.	.
Watchmaker, Clockmaker.	.	.	2	10	.	.	12	.	.	.	.	.	.	.	12	.	12	.	.	.
Weaver,	.	.	12	33	16	1	62	.	2	30	32	16	1	61	62	81	143	4	11	15
Woodturner,	.	.	3	.	.	.	3	.	.	.	.	.	.	.	3	.	3	.	.	.
Unspecified,	318	378	1,523	389	170	4	3,252	191	294	2,145	2,158	920	26	5,734	3,252	5,734	9,016	658	1,118	1,776
General Total,	329	476	5,302	4,904	2,028	120	13,159	194	354	3,853	4,828	2,431	231	11,891	13,159	11,891	25,050	2,676	2,007	4,683

Printed image digitised by the University of Southampton Library Digitisation Unit

TABLE 130.—Showing, by PROVINCES, COUNTIES, and COUNTY BOROUGHS the NUMBER of INMATES of the PRINCIPAL INSTITUTIONS in IRELAND on the Night of the 31st March, 1901.

*** Alms-houses, Model Lodging-houses, and Police Stations are excluded.

Provinces, Counties, and County Boroughs.	Population.	Inmates of								Total in Institutions.	Military
		Workhouses.	Hospitals.	Public Lunatic Asylums	Prisons and Bridewells	Reformatories	Orphan Asylums	Industrial Schools	Other Principal Institutions		
IRELAND,	4,458,775	43,043	4,280	16,782	2,367	620	1,898	8,574	7,688	85,252	21,235
PROVINCES.											
LEINSTER,	1,152,829	15,182	2,468	5,199	1,157	468	1,203	2,765	4,817	33,259	9,896
MUNSTER,	1,073,188	14,236	776	4,350	451	42	303	2,827	1,438	24,423	8,393
ULSTER,	1,582,826	9,602	887	4,824	604	110	216	1,569	1,347	19,219	2,755
CONNAUGHT,	646,932	3,963	149	2,409	155	.	176	1,413	86	8,351	191
LEINSTER	1,152,829	15,182	2,468	5,199	1,157	468	1,203	2,765	4,817	33,259	9,896
Carlow County,	37,748	355	33	356	.	.	.	.	.	744	40
Dublin County,	157,568	1,393	557	721	.	.	377	1,460	2,454	8,962	1,557
Dublin County Borough,	290,638	6,024	1,593	1,927	321	37	675	157	2,204	13,438	3,094
Kildare County,	63,566	783	9	.	.	.	.	.		792	3,142
Kilkenny, "	79,150	950	37	435	54		.	298	.	1,774	505
King's "	60,187	738	28		86	260		97	.	1,209	358
Longford "	46,672	501	16		.		.	110	.	627	158
Louth "	65,820	738	22	.	44		.	239		1,043	402
Meath "	67,497	610	21		.		75	.	36	1,042	
Queen's "	57,417	359	26	485	102	.	76	.		1,043	.
Westmeath "	61,629	623	27	828	7	.		63	24	1,572	559
Wexford "	104,104	1,293	47	447	41	.		219	52	2,099	74
Wicklow "	60,824	515	52	.	2	171	.	122	47	909	1
MUNSTER.	1,073,188	14,236	776	4,350	451	42	303	2,827	1,438	24,423	8,393
Clare County,	112,334	1,545	40	384	.	.	.	72	45	2,086	.
Cork "	328,489	5,408	9	1,580	143	.	.	902	89	8,131	3,229
Cork County Borough,	76,122	.	429	.	58		146	447	685	1,765	1,629
Kerry County,	165,726	1,261	31	563	35			262	48	2,200	256
Limerick County,	107,947	2,425	.	314	.				.	2,739	.
Limerick County Borough,	38,151	.	153	291	106	42	37	492	114	1,235	1,005
Tipperary County	160,232	2,302	59	715	48		53	415	37	3,627	2,124
Waterford "	60,418	563	4	.	.	.		61	17	645	.
Waterford County Borough,	26,769	732	51	593	53		67	178	403	1,095	150
ULSTER.	1,582,826	9,602	887	4,824	604	110	216	1,569	1,347	19,219	2,755
Antrim County	196,090	1,125	158	399		.	.	490	121	2,293	
Armagh "	125,392	862	34	476	82	.		113	14	1,581	203
Belfast County Borough,	349,180	3,359	372	679	399	92	115	540	710	6,266	949
Cavan County,	97,541	511	26	.			.	79	10	626	131
Donegal "	173,722	631	38	609			.	166	9	1,358	35
Down "	205,889	753	93	717			101	.	139	1,803	383
Fermanagh "	65,430	362	40	.	1		.		.	403	475
Londonderry "	104,512	403	3	57			.	.	.	463	.
Londonderry County Borough,	39,892	287	51	425	114	.	.	.	253	1,030	358
Monaghan County,	74,611	494	43	802	.	18	.	151	33	1,541	
Tyrone "	150,567	875	34	660	8		.	90	58	1,725	221
CONNAUGHT.	646,932	3,963	149	2,409	155		176	1,413	80	8,351	191
Galway County,	192,549	1,480	34	1,158	73		170	775	65	3,761	191
Leitrim "	69,343	330	15		1			.	.	346	.
Mayo "	198,166	906	31	608	28		.	107	.	1,680	.
Roscommon "	101,791	689	39	.	.	.		287	7	1,012	.
Sligo "	84,083	558	40	643	53	.		244	14	1,552	.

Printed image digitised by the University of Southampton Library Digitisation Unit

TABLE 131.—Showing by PROVINCES, COUNTIES, &c., the Proportion of INMATES of the PRINCIPAL INSTITUTIONS in IRELAND to every 10,000 of the Population.

*** Alms-houses, Model Lodging houses, and Police Stations are excluded.

PROVINCES, COUNTIES, &c.	INMATES OF					Total	Military
	Workhouses	Hospitals.	Public Lunatic Asylums	Prisons and Bridewells	Other Principal Institutions		
IRELAND,	96·5	9·5	37·6	5·3	42·2	191·2	47·8
PROVINCES							
LEINSTER,	131·7	21·4	45·0	10·0	80·4	288·5	85·8
MUNSTER,	132·3	7·2	40·4	4·2	42·8	226·9	78·0
ULSTER,	61·0	5·6	30·5	3·8	20·5	121·4	17·4
CONNAUGHT,	61·3	2·3	37·2	2·4	25·9	129·1	3·0
LEINSTER	131·7	21·4	45·1	10·0	80·3	288·5	85·8
Carlow County,	94·0	8·7	94·3	.	.	197·0	12·2
Dublin County and Co. Borough,	165·5	47·9	59·1	15·3	164·3	455·1	103·8
Kildare County,	123·2	1·4	.	.	.	124·6	494·3
Kilkenny ,,	120·0	4·7	55·0	6·8	37·6	224·1	63·8
King's ,,	122·6	4·7	.	14·3	59·3	200·9	59·5
Longford ,,	107·3	3·4	.	.	23·6	134·3	33·9
Louth ,,	112·1	3·3	.	6·7	36·3	158·4	61·1
Meath ,,	134·8	3·1	.	.	16·4	154·3	.
Queen's ,,	62·5	4·5	84·5	17·8	13·2	182·5	.
Westmeath ,,	101·1	4·4	134·4	1·1	14·1	255·1	90·7
Wexford ,,	124·2	4·5	42·9	4·0	26·0	201·6	7·1
Wicklow ,,	84·7	8·5	.	3	55·9	149·4	·2
MUNSTER	132·3	7·2	40·4	4·2	42·8	226·9	78·0
Clare County,	137·5	3·6	34·2	.	10·4	185·7	.
Cork County and Co. Borough,	133·7	10·8	39·0	5·0	56·1	244·8	120·0
Kerry County ,,	76·1	1·9	33·9	2·1	18·7	132·7	15·4
Limerick County and Co. Borough,	166·0	10·5	41·4	7·2	46·9	272·0	68·3
Tipperary County,	143·7	3·7	44·6	2·9	31·5	226·4	152·6
Waterford County and Co. Borough,	148·5	6·3	57·7	7·2	83·0	302·7	17·2
ULSTER.	61·0	5·6	30·5	3·8	20·5	121·4	17·4
Antrim County,	57·4	8·1	20·3	.	31·2	117·0	.
Armagh ,,	65·7	2·7	38·0	6·5	10·1	126·0	16·2
Belfast County Borough,	96·2	10·7	19·4	11·4	41·0	178·7	27·2
Cavan County,	52·4	2·7	.	.	9·1	64·2	13·4
Donegal ,,	36·3	1·9	35·1	.	6·6	79·9	2·0
Down ,,	36·6	4·5	34·8	.	11·7	87·6	18·6
Fermanagh ,,	55·3	6·1	.	·2	.	61·6	.
Londonderry County and Co. Borough,	47·8	3·7	33·4	7·9	17·5	110·3	24·8
Monaghan County,	66·2	5·7	107·5	.	27·1	206·5	.
Tyrone ,,	58·1	2·3	43·8	·5	9·8	114·5	14·7
CONNAUGHT.	61·3	2·3	37·2	2·4	25·9	129·1	3·0
Galway County,	76·8	1·8	60·1	3·8	52·8	195·3	9·9
Leitrim ,,	47·6	2·2	.	·1	.	49·9	.
Mayo ,,	45·5	1·6	30·5	1·4	5·4	84·4	.
Roscommon ,,	67·7	2·8	.	.	28·9	99·4	.
Sligo ,,	66·4	4·7	76·5	6·3	30·7	184·6	.

Printed image digitised by the University of Southampton Library Digitisation Unit

TABLE 132.—Showing, by PROVINCES, COUNTIES, and CITIES, the LOCALITY, NAME, DATE of ERECTION, AMOUNT of ACCOMMODATION, and NUMBER of PATIENTS in each of the INFIRMARIES, FEVER, GENERAL, SPECIAL, MILITARY, and PRISON HOSPITALS, for the temporary reception of the SICK in IRELAND, on the Night of the 31st March, 1901, with the proportion the Accommodation bears to the Population not otherwise provided with Indoor Medical Relief.

Provinces, Counties, and Cities	Name, Definition, and Locality of Hospital.		Date of Erection or Opening.	Amount of Accommodation.			Number in Institution on 31st March, 1901.			Number Admitted from 5th April, 1891, to 31st March, 1901.	Proportion of Accommodation to Population.
				Males.	Fem.	Total.	Males.	Fem.	Total.	Total.	1 Bed to
LEINSTER.											
Carlow County,	County Infirmary,	Carlow Town,	1767	11	10	21	8	7	15	1,011	
	Fever Hospital,	Bagenalstown,	1883	11	11	22	3	4	7	655	
	"	Carlow Town,	1844	13	14	27	.	1	1	200	
	"	Tullow,	1847	14	20	34	5	5	10	920	
	Total,		.	49	55	104	16	17	33	3,686	363
Dublin City,	Steevens' Hospital,	Steeven's-lane,	1720	120	80	200	86	34	120	13,056	
	Charitable Infirmary,	Jervis-street,	1721	51	41	92	38	23	61	10,804	
	Mercer's Hospital,	Mercer's-street,	1734	43	34	77	32	22	54	6,894	
	Meath Hospital and County Dublin Infirmary,	Long-lane,	1753	82	66	148	59	49	108	12,728	
	Rotunda Lying-in Hospital	Great Britain street,	1745	.	120	120	14	71	(g) 85	2,300	
	Westmoreland Lock Hospital,	Townsend-street,	1792	.	101	101	2	57	(h) 59	4,925	
	Hardwicke Fever Hospital,	North Brunswick street,	1803	80	80	160	14	23	37	8,676	
	Fever Hospital and House of Recovery,	Cork street,	1804	120	120	240	47	65	112	17,206	
	Sir Patrick Dun's Hospital,	Grand Canal-street,	1808	50	53	103	39	43	82	11,734	
	Richmond Surgical Hospital,	North Brunswick-street,	1811 (a)	63	23	86	32	20	52	8,010	
	National Eye and Ear Infirmary,	Molesworth-street,	1814 (b)	16	14	30	9	13	22	4,146	
	Whitworth Medical Hospital,	North Brunswick-street,	1817	40	40	80	35	15	50	6,560	
	Drumcondra Hospital,	Whitworth road,	1818	.	.	35	7	21	28	2,316	
	Coombe Lying-in Hospital,	Lower Coombe,	1826 (c)	.	65	65	8	31	(k) 39	7,442	
	St. Vincent's Hospital,	Stephen's green East.,	1834	60	86	146	57	67	124	15,615	
	St. Mark's Ophthalmic Hospital,	Lincoln place,	1844	28	22	50	27	17	44	7,292	
	Private Hospital, formerly Maison de Santé,	Charlemont-street,	1854	.	.	20	6	7	13	2,561	
	The Adelaide Hospital,	Peter-street,	1858 (d)	67	69	136	63	54	117	10,753	
	The Mater Misericordiæ Hospital,	Eccles-street,	1861	178	158	336	102	99	201	32,727	
	Children's Hospital,	Upper Temple-street	1872 (e)	45	45	90	41	29	70	5,937	
	Orthopædic Hospital,	Great Brunswick street,	1876		.	40	20	17	37	1,265	
	National Children's Hospital,	Harcourt-street,	1877	22	23	45	18	15	33	2,272	
	National Lying-in Hospital,	Holles-street,	1894		42	42	3	25	(l) 28		
	Parkview Military Fever Hospital,	Infirmary-road,				.	22		22	.	
	Royal Hospital Infirmary,	Kilmainham,					36	.	36	.	
	Military Hospital,	Richmond,					26		26	.	
	Prison Hospital,	Mountjoy,					32	3	35	.	
	Nine Private Hospitals,						24	42	66	.	
	Total,		.	1,055	1,282	2,442	399	862	1,761	195,289	119
Dublin County,	Royal City of Dublin Hospital,	Baggot-street, Upper,	1832	63	57	120	38	38	76	9,446	
	Monkstown Hospital (f),	Monkstown,	1834	13	12	25	8	7	15	2,635	
	St. Vincent's Convalescent Home,	Stillorgan-grove,	1862	35	35	70	29	33	62	9,600	
	Convalescent Home,	Tipperstown, Stillorgan,	1868	27	33	60	20	30	50	954	
	St. Michael's Hospital,	Kingstown,	1874	21	21	42	20	19	39	3,378	
	Our Lady's Hospice for the Dying,	Harold's-cross,	1879	46	64	110	36	60	99		
	Convalescent Home	Ben Neavin,	1890	13	13	26	2	11	13	1,357	
	Royal Military Infirmary,	Phœnix Park,	.	.	.	.	159		159		
	Military Hospital,	Beggar's-bush,	.	.		.	37	.	37		
	Military Hospital,	Portobello,					54		54	.	
	Total,		.	218	235	453	406	198	604	27,970	
	Total, City and County		.	1,283	1,517	2,895	1,305	1,060	2,365	223,259	155

(a) Rebuilt 1900.
(b) Formerly in Cuffe-street.
(c) Rebuilt and enlarged 1877.
(d) Enlarged in 1879.
(e) Removed to Upper Temple-street, 1879.
(f) Formerly called Rathdown Fever Hospital.
(g) Including 14 males and 15 females, children of inmates.
(h) Including 2 males, children of inmates.
(k) Including 8 males and 3 females, children of inmates.
(l) Including 3 males and 2 females, children of inmates.

Printed image digitised by the University of Southampton Library Digitisation Unit

TABLE 132.—PATIENTS in INFIRMARIES, FEVER, GENERAL, SPECIAL, MILITARY, and PRISON HOSPITALS—*continued.*

Provinces, Counties, and Cities	Name, Definition, and Locality of Hospital		Date of Erection or Opening.	Amount of Accommodation			Number in Institution on 31st March, 1901			Number Admitted from 5th April, 1891, to 31st March, 1901	Proportion of Accommodation to Population.
				Males	Fem	Total	Males.	Fem	Total	Total.	1 Bed to:
MINSTER—*continued*											
Kildare County,	Drogheda Memorial Hospital,	Curragh,	1899	6	.	6	7	2	9	219	
	Military Hospital,	Naas,	.	.	.	.	8	.	9	.	
	Military Hospital,	Curragh Camp,	.	.	.	.	125	.	125	.	
	Military Hospital,	Newbridge,	.	.	.		16	.	16		
	Total,			6		6	157	2	159	219	10,594
Kilkenny County,	County Infirmary,	Kilkenny City,	1767	30	20	50	14	8	22	2,921	
	Fever Hospital,	Freshford,	1822	.		.	2	2	4	.	
	"	Gowran,	1847	6	3	9	5	4	9	.	
	"	Urlingford,	1850	19	19	38		2	2	39	
	Military Hospital,	Kilkenny City,	.	.	.		10	.	10		
	Total,		.	55	42	97	31	16	47	3,010	316
Kings County,	County Infirmary,	Tullamore,	1738	20	16	36	21	7	28	2,582	
	Military Hospital,	Birr,	.	.	.		11	.	11	.	
	Total,		.	20	16	36	32	7	39	2,582	1,672
Longford County,	County Infirmary,	Longford Town,	1767(a)	16	23	39	10	6	16	.	
	Military Hospital,	Longford,	.		.	.	3	.	3	.	
	Total,		.	16	23	39	13	6	19	.	1,197
Louth County,	County Infirmary,	Dundalk,	1834	32	12	44	14	8	22	2,324	
	Military Hospital,	"	.		.		7		7		
	Total,		.	32	12	44	21	8	29	2,324	1,496
Meath County,	County Infirmary,	Navan,	1754	24	20	44	12	8	20	501	
	Fever Hospital,	Trim,	1850	15	15	30	1	.	1	135	
	Total,		.	39	35	74	13	8	21	636	912
Queen's County,	County Infirmary,	Maryborough,	1766	45	30	75	11	14	25	5,735	
	Fever Hospital,	Mountrath,	1854	17	19	36	.	1	1	136	
	Total,		.	62	49	111	11	15	26	5,871	517
Westmeath County,	County Infirmary,	Mullingar,	1729	15	15	30	18	9	27	2,701	
	Military Hospital,	"	.	.			15	.	15	.	
	"	Athlone,	.		.		13	.	13	.	
	Total,		.	15	15	30	46	9	55	2,701	2,054
Wexford County,	County Infirmary,	Wexford Town,	1769	36	20	56	17	20	37	2,940	
	Haughton Hospital,	New Ross,	1809	10	10	20	4	4	8	368	
	Fever Hospital,	Newtownbarry,	1825	5	4	9	.	.		15	
	"	Oulart,	1848	16	16	32	.	.		16	
	Maternity Hospital,	Wexford Town,	1891		5	5	.	2	(b) 2	170	
	Total,		.	67	55	122	21	26	47	3,518	853
Wicklow County,	Fever Hospital,	Newtownmountkennedy,	1812	6	6	12	.	1	1	096	
	"	Wicklow Town,	.	5	5	10	1	.	1	106	
	County Infirmary,	"	1834	12	8	20	10	9	19	2,452	
	Cripples Home,	Bray,	1874	20	20	40	15	19	34	52	
	Convalescent Home,	"	1882	9	9	18	4	9	13	1,953	
	National Hospital for Consumption,	Newcastle,	1896	20	20	40	15	16	31	494	
	Total,			72	68	140	45	54	99	5,253	434
	Total of Province,			1,716	1,887	3,698	1,711	1,228	2,939	253,059	312

(a) This information was taken from the Census Returns of 1891, as similar information for the decade ending with 1901 could not be obtained.
(b) Including 1 female, child of inmate.

Printed image digitised by the University of Southampton Library Digitisation Unit

TABLE 132.—PATIENTS in INFIRMARIES, FEVER, GENERAL, SPECIAL, MILITARY, and PRISON HOSPITALS—*continued*

Provinces, Counties, and Cities.	Name, Definition, and Locality of Hospital.		Date of Erection or Opening.	Amount of Accommodation			Number in Institution on 31st March, 1901			Number Admitted from 5th April, 1891, to 31st March 1901.	Proportion of Accommodation to Population
				Males.	Fem.	Total	Males.	Fem.	Total	Total	1 Bed to
MUNSTER											
Clare County,	County Infirmary,	Ennis,	1785	34	26	60	28	12	40	5,359	
	Total		.	34	26	60	28	12	40	5,359	1 574
Cork City,	North Cork Infirmary,	Cork City	1752	61	51	112	40	35	75	8 104	
	South Cork Infirmary and Co Hospital	,,	1772 (a)	50	50	100	50	36	86	8,594	
	Lying-in Hospital,	,,	1798	.	20	20	1	8	(d)9	9,144	
	Fever Hospital,	,,	1802	50	50	100	18	17	35	1,560	
	Sisters of Mercy Hospital,	,,	1857	25	35	60	17	23	40	5,145	
	Ophthalmic and Aural Hospital,	,,	1868	20	20	40	16	13	29	4,935	
	St. Patrick's Hospital,	,,	1870	40	40	80	23	29	52	546	
	Victoria Hospital for Women and Children,	,,	1874	.	86	(c)86	10	37	47	3,999	
	Military Hospital,	,,					88		88		
	Prison,	,,					3	3	6		
	Total,		.	246	352	598	266	201	467	39,937	
Cork County,	General Hospital,	Queenstown,	1820	20	20	40	6	3	9	1,527	
	Rathclaim Cottage Convalescent Home,	Bandon,	1877	.	12	12				139	
	Royal Naval Hospital,	Haulbowline Island,	.		.	.	49		49		
	Military Hospital,	Fermoy,		.			61		61		
	,,	Kinsale,					13		13		
	,,	Youghal,		.			4		4		
	,,	Queenstown,		.			25		25		
	,,	Ballincollig,	.	.	.		4		4		
	,,	Buttevant,					4		4		
	Total,			20	32	52	166	3	169	1,666	
	Total, City and County,			266	384	650	432	204	636	37,693	622
Kerry County,	County Infirmary,	Tralee,	1776	16	14	30	12	10	22	2,203	
	Fever Hospital,	Killarney,	1800	34	40	74				729	
	,,	Cahersiveen,	1827	25	25	50				464	
	,,	Tralee,	1832	29	21	50	1	4	5	1 141	
	Valencia Hospital,	Valencia,	1871	5	5	10	3	1	4	250	
	Military Hospital	Tralee,		.			10		10		
	Total,			109	105	214	26	15	41	4,787	7 1
Limerick City,	County Infirmary,	Limerick City,	1761	26	25	51	26	17	43	3,134	
	Lying in Hospital,	,,	1812	.	22	22	5	12	(e)17	3,212	
	Barrington's Hospital,	,,	1830	32	28	60	31	19	50	3,143	
	St. John's Fever Hospital,	,,	1888	33	31	64	20	23	43	3,273	
	Military Hospital,	,,		.	.	.	32		32		
			.	91	106	197	114	71	185	15,762	742
Tipperary County,	County Infirmary,	Cashel,	1767	28	22	50	23	17	40	6 025	
	Fever Hospital,	Carrick-on-Suir,	1834	19	20	39	1		1		
	Cottage Hospital,	Clonmel,	1895	3	5	8	1	3	4	174	
	Military Hospital,	Clogheen,					5		5		
	,,	Caher,					3		3		
	,,	Tipperary,					18		18		
	,,	Thurles,					17		17		
	,,	Clonmel,					8		8		
	Total,			50	47	97	76	20	96	6 259	1,652
Waterford City,	Fever Hospital,	Waterford City,	1799	43	42	85	2	1	3	417	
	Lying in Hospital,	,,	1838	.	8	8	.	1	1	644	
	County and City Infirmary,	,,	1898 (b)	40	25	85	27	20	47	1,274	
	Military Hospital,	,,		.	.	.	6		6		
	Total,			83	75	158	35	22	57	2 335	
Waterford County,	Martin Hospital,	Portlaw	1890	5	5	10	2	2	4	126	
	Total,			5	5	10	2	2	4	126	
	Total, City and County,			88	80	168	37	24	61	2,461	519
	Total of Province,			636	748	1,386	713	346	1,059	72 231	776

(a) Established at Mallow, 1773, opened at present premises, 1862.
(b) Erected as Waterford General Leper's Hospital, 1785 Re-opened as County and City Infirmary, 1898
(c) Including 50 cots for children.
(d) Including 1 male and 2 females, children of inmates.
(e) Including 5 males and 1 female, children of inmates.

Printed image digitised by the University of Southampton Library Digitisation Unit

TABLE 132.—PATIENTS IN INFIRMARIES, FEVER, GENERAL, SPECIAL, MILITARY, and PRISON HOSPITALS—*continued.*

Provinces, Counties, and Cities.	Name, Definition, and Locality of Hospital.		Date of Erection or Opening.	Amount of Accommodation.			Number in Institution on 31st March, 1901.			Number Admitted from 5th April, 1891, to 31st March, 1901.	Proportion of Accommodation to Population.
				Males.	Fem.	Total.	Males	Fem	Total.	Total.	1 Bed to:
ULSTER.											
Antrim County	County Infirmary,	Lisburn,	1767	38	23	61	17	11	28	3,211	
	Throne Hospital, Belfast (a) — Children's Hospital,		1874	.	.	33				4,291	
	Throne Hospital, Belfast (a) — Convalescent Home,		1875	13	12	25	28	23	51	200	
	Throne Hospital, Belfast (a) — Hospital for Consumptives		1885	5	5	10				1,111	
	Cottage Hospital,	Ballymena	1881	11	11	22	6	5	11	104	
	Total,			67	51	151	51	39	90	3,917	
Belfast City,	Maternity Hospital,	Belfast,	1793	.	15	15	2	6	(b)8	2,611	
	Royal Hospital,	"	1817	103	93	196	88	75	163	21,307	
	Ophthalmic Hospital,	"	1867	.	.	18	1	2	3	940	
	Ulster Eye, Ear, and Throat Hospital,	"	1871	16	14	30	9	5	14	2,278	
	Ulster Hospital for Children,	"	1872		.	30	11	14	25	.	
	Children's Hospital,	"	1873		.	44	20	19	39	4,244	
	Samaritan Hospital,	"	1874	.	24	24	.	12	12	2,000	
	Hospital for Skin Diseases,	"	1875	7	7	14	4	3	7	350	
	Rescue Home,	"	1876	.	7	7		5	5		
	Mater Infirmorum Hospital,	"	1883	80	80	160	43	51	94	1,986	
	Hospital for Nervous Diseases,	"	1896	8	12	20	3	4	7	46	
	Military Hospital,	"		.	.	.	70		70	.	
	Prison Hospital,	"		.	.	.	2	.	2	.	
	Five Private Hospitals,	"		.	.	.	6	5	11	.	
	Total,			214	252	556	259	201	460	35,762	
	Total, Antrim County and Belfast City,			281	303	2,709	310	240	550	44,679	769
Armagh County,	County Infirmary,	Armagh,	1774	25	25	50	18	16	34	450	
	Military Hospital,	"				.	7		7	.	
	Total,			25	25	50	25	16	41	450	2,508
Cavan County	County Infirmary,	Cavan,	1767	33	17	50	18	10	26	3,451	
	Military Hospital,	Belturbet,	.	.	.		3	.	3	.	
	Total,			33	17	50	19	10	29	3,451	1,951
Donegal County,	County Infirmary,	Castlefinn,	1773	26	24	50	19	12	31	186	
	Fever Hospital,	Letterkenny,	1831	11	11	22	.	1	1	94	
	"	Dunfanaghy	1843	.	.	17	.	1	1	.	
	Total,			37	35	89	19	14	33	280	1,952
Down County,	General Hospital of Windsor Hill,	Newry,	1825	10	10	20	7	6	13	2,000	
	County Infirmary,	Downpatrick,	1834	42	22	64	31	12	43	4,586	
	Fever Hospital,	Newry,	1838	10	10	20	.	.	.	2,000	
	"	Banbridge,	1841	16	16	32	.	.	.	431	
	Gilford Mill General Hospital,	Banbridge,	1842	5	4	9	.	1	1	4	
	Cottage Hospital,	Bangor,	1899	.	.	7	1	2	3	400	
	Queen Victoria Convalescent Home,	Lisburn,	1883	.	.	13	4	9	13	894	
	Forster Green Hospital for Consumptives,	Breda,	1897	17	19	36	15	15	30	579	
	Cowan Herron Cottage Hospital,	Dromore,	1900	7	7	14	3		3	34	
	Military Hospital,	Holywood,	.	.	.		12		12	.	
	One Private Hospital,				.	.	8	5	13	.	
	Total,			107	88	215	81	50	131	11,228	958
Fermanagh County,	County Infirmary,	Enniskillen,	1820	28	26	54	21	14	35	4,143	
	Sanatorium,	Rossclare,	1899	.	.	28	2	3	5	38	
	Military Hospital,	Enniskillen,	.			.	7		7	.	
	Total,			28	26	82	30	17	47	4,181	738
Londonderry County, and City.	City and County Infirmary,	Londonderry City,	1806	24	18	40	27	16	43	5,945	
	Cottage Hospital,	Coleraine,	1891	5	8	11	.	3	3	559	
	Foyle Hill Fever Hospital,	Londonderry City,	1895	17	17	34	1	2	3	260	
	Eye, Ear, and Throat Hospital,	"	1896			8	5		5	94	
	Military Hospital,	"			.		12	.	12	.	
	Total,			46	39	93	45	21	66	6,858	1,552

(a) In connection with Royal Hospital, Belfast. (b) Including 2 males and 2 females children of inmates.

Printed image digitised by the University of Southampton Library Digitisation Unit

TABLE 132.—PATIENTS in INFIRMARIES, FEVER, GENERAL, SPECIAL, MILITARY, and PRISON HOSPITALS—*continued.*

Provinces, Counties, and Cities.	Name, Definition, and Locality of Hospital.		Date of Erection or Opening.	Amount of Accommodation.			Number in Institution on 31st March, 1901.			Number Admitted from 5th April, 1891, to 31st March, 1901.	Proportion of Accommodation to Population
				Males.	Fem.	Total.	Males.	Fem.	Total.	Total.	1 Bed to
ULSTER—*continued.*											
Monaghan County,	County Infirmary,	Monaghan,	1768	30	30	60	25	18	43	4,621	
	Fever Hospital,	Carrickmacross,	1842	15	15	30				181	
	Total,			45	45	90	25	18	43	4,802	820
Tyrone County,	County Infirmary,	Omagh,	1763	34	28	62	15	18	33	6,179	
	Aughnacloy Fever Hospital,	Aughnacloy,	1844	12	13	25	1		1	143	
	Total,			46	41	87	16	18	34	6,322	1,738
	Total of Province,			648	619	1 465	570	404	974	82,251	1 080
CONNAUGHT											
Galway County,	County Infirmary,	Galway Town,	1765	28	32	60	17	9	26	4 156	
	Fever Hospital,	..	1863	22	22	44	4	4	8	484	
	Military Hospital,	.	.				11		11	.	
	Total,		.	50	54	104	32	13	45	4,640	1,881
Leitrim County,	County Infirmary,	Carrick-on-Shannon,	1805	32	14	46	10	5	15	2,220	
	Total,		.	32	14	46	10	5	15	2 220	1,561
Mayo County,	County Infirmary,	Castlebar,	1780	35	24	59	16	15	31	7 586	
	Total,		.	35	24	59	10	15	31	7,586	3,371
Roscommon County,	County Infirmary,	Roscommon,	1783	30	30	60	13	16	29	4,813	
	Total,		.	30	30	60	13	16	29	4,813	1 697
Sligo County,	County Infirmary,	Sligo,	1760	27	27	54	16	15	31	5,000	
	Fever Hospital,	..	1822	33	24	57	4	5	9	433	
	Total,			60	51	111	20	20	40	5,433	759
	Total of Province,			207	173	380	91	69	160	24,742	1,112
	TOTAL OF IRELAND,	1901,		3,209	3,427	6,929	3,085	2,047	5,132	432,283	643
		1891,		3,1 3	3,322	6,495	2,876	1 665	4,541	382 688	732
		1881,		3,212	3,175	6 484	2,671	1,499	4,170	421 357	736
		1871,		3,115	2,957	6,543	2,367	1,258	3.625	434,390	818

SUMMARY.

Description of Hospital.	Number of Institutions	Accommodation.*			Number in Institution on 31st March, 1901.			Number admitted from 5th April 1891, to 31st March, 1901.	Proportion of Accommodation to Population.
		M.	F.	Total.	M.	F.	Total.	Total.	1 Bed to
Infirmaries,	33	1,061	832	1,893	699	502	1,201	140,109	
General Hospitals,	29	1,156	1,075	2,347	845	771	1 616	174,819	
Fever "	29	663	655	1,318	110	143	253	36,737	
Lying-in Hospitals and other Hospitals for Women,	10	.	328	328	33	173	(a) 206	20,532	
Ophthalmic Hospitals,	3	42	42	108	44	32	76	13,167	
Lock Hospital,	1		101	101	2	57	(b) 59	4,995	
Children's Hospitals,	4	67	68	209	90	77	167	12 453	
Eye, Ear, and Throat Hospitals,	3	32	28	68	23	18	41	6,516	
Hospital for Skin Diseases	1	7	7	14	4	3	7	350	
Convalescent Homes,	6	84	102	199	59	92	151	14 897	
Orthopædic Hospitals,	2	20	20	80	35	36	71	1,317	
Women's and Children's Hospital,	1	.	86	86	10	37	47	3,999	
Hospital for Nervous Diseases,	1	8	12	20	3	4	7	48	
Cottage Hospitals,	5	26	29	62	11	13	24	1,271	
Hospitals for Consumptives,	2	37	39	76	30	31	61	1,073	
Private Hospitals,	15	.			38	52	90	.	
TOTAL,	145	3,209	3,427	6,929	2,036	2,041	4,077	432,283	
Military and Naval Hospitals,	38	.			1,012	.	1,012	.	
Prison Hospitals,	3		.		37	6	43	.	
GENERAL TOTAL,	186	3,209	3,427	6,929	3,085	2,047	5,132	432,283	643

* So far as could be ascertained.

(a) Including 33 males and 26 females, children of inmates.

(b) Including 2 males, children of inmates

Printed image digitised by the University of Southampton Library Digitisation Unit

TABLE 133. Showing, by AGES and SEXES, the OCCUPATIONS of the INMATES of INFIRMARIES, GENERAL, SPECIAL, MILITARY, and PRISON HOSPITALS in IRELAND.

Occupation or Social Position.	Ages and Sexes														Total of Males and Females
	Males							Females							
	Under 15	15 and under 20	20 and under 40	40 and under 60	60 and under 80	80 and upwards	Total	Under 15	15 and under 20	20 and under 40	40 and under 60	60 and under 80	80 and upwards	Total	
Accountant,	.	.	1	1	.	.	2	.	.	.	.	.	.	.	2
Baker,	.	2	5	1	1	1	10	.	.	.	.	.	.	.	10
Basket Maker,	.	1	2	.	.	.	3	.	.	.	.	.	.	.	3
Blacksmith,	.	.	6	.	2	.	8	.	.	.	.	.	.	.	8
Boat Bargeman,	.	.	.	1	.	.	1	.	.	.	.	.	.	.	1
Boiler Maker,	.	1	4	.	.	.	5	.	.	.	.	.	.	.	5
Bookbinder,	.	.	.	.	.	.	.	.	1	4	.	.	.	5	5
Boot and Shoemaker, Dealer,	.	1	6	5	3	.	15	.	.	.	.	.	.	.	15
Brass Finisher, Founder,	.	1	2	.	.	.	3	.	.	.	.	.	.	.	3
Bricklayer, Mason,	.	.	5	4	1	.	10	.	.	.	.	.	.	.	10
Brushmaker,	.	.	2	.	.	.	2	.	.	.	.	.	.	.	2
Butcher,	.	.	1	3	1	.	5	.	.	.	1	.	.	1	6
Cab, Car, Driver, Owner, Carrier,	.	.	22	11	4	.	37	.	.	.	.	.	.	.	37
Cabinet Maker,	.	.	2	1	.	.	3	.	.	.	.	.	.	.	3
Caretaker,	.	.	1	3	1	.	5	.	.	.	2	.	.	2	7
Carpenter,	.	6	6	11	2	.	25	.	.	.	.	.	.	.	25
Carver, Gilder,	.	.	.	1	.	.	1	.	.	.	.	.	.	.	1
Cattledealer,	.	.	1	1	.	1	3	.	.	.	.	.	.	.	3
Chandler,	.	.	.	.	1	.	1	.	.	.	.	.	.	.	1
Charwoman,	.	.	.	.	.	.	.	.	.	4	6	2	.	12	12
Chimney Sweep,	.	.	1	.	.	.	1	.	.	.	.	.	.	.	1
Clergyman,	.	.	5	2	4	.	11	.	.	.	.	.	.	.	11
Clerk, Bank,	.	.	3	1	.	.	4	.	.	.	.	.	.	.	4
,, Commercial,	.	9	33	11	2	.	55	.	4	4	.	.	.	8	63
,, Civil Service,	.	3	2	1	.	.	6	.	.	1	.	.	.	1	7
Coach, Car, Tramcar, Bicycle Maker,	.	.	4	1	3	.	6	.	.	.	.	.	.	.	6
Coalporter,	.	.	4	.	.	.	4	.	.	.	.	.	.	.	4
Commercial Traveller,	.	.	1	3	1	.	5	.	.	.	.	.	.	.	5
Confectioner,	.	.	.	.	.	.	.	.	2	.	.	.	.	2	2
Cook (not domestic),	.	.	2	1	.	.	3	.	.	.	.	.	.	.	3
Cooper,	.	1	8	4	2	.	15	.	.	.	.	.	.	.	15
Coppersmith,	.	.	1	.	1	.	2	.	.	.	.	.	.	.	2
Dairyman, Milkseller,	.	.	1	.	.	.	1	.	.	.	.	.	.	.	1
Dealer (undefined),	.	1	2	3	1	.	7	.	1	3	2	1	.	7	14
Draper,	.	3	10	2	.	.	15	.	1	1	.	.	.	2	17
Drayman,	.	.	1	2	.	.	3	.	.	.	.	.	.	.	3
Drover,	.	.	2	1	.	.	3	.	.	.	.	.	.	.	3
Electrician,	.	2	2	.	.	.	4	.	.	.	.	.	.	.	4
Engine Driver,	.	.	5	5	.	.	10	.	.	.	.	.	.	.	10
Engine and Machine Maker,	.	1	3	2	.	.	6	.	.	.	.	.	.	.	6
Engineer,	.	.	3	.	1	.	4	.	.	.	.	.	.	.	4
Factory Worker (to include Winder, Reeler, Spinner, Millworker, etc.),	2	6	5	9	1	.	23	5	25	33	13	2	.	78	101
Farmer,	.	18	71	34	27	5	155	.	.	16	10	2	.	28	183
Fireman, Stoker,	.	2	12	2	.	.	16	.	.	.	.	.	.	.	16
Fisherman,	.	1	1	.	1	.	3	.	.	.	.	.	.	.	3
Fishmonger,	.	.	.	.	.	.	.	.	.	.	.	1	.	1	1
French Polisher, Varnisher,	.	.	1	.	.	.	1	.	1	.	.	.	.	1	2
Gamekeeper,	.	.	.	.	1	.	1	.	.	.	.	.	.	.	1
Gardener,	.	1	5	5	5	.	16	.	.	.	.	.	.	.	16
Gasfitter, Plumber,	.	.	.	2	.	.	2	.	.	.	.	.	.	.	2
Glazier, Painter, Paper Hanger,	.	1	13	6	2	.	22	.	.	.	.	.	.	.	22
Grocer, Vintner,	.	.	6	2	1	.	11	.	1	1	3	.	.	5	16
Grocer's Assistant,	.	10	12	.	.	.	22	.	.	.	.	.	.	.	22
Groom, etc.,	.	4	11	1	1	.	17	.	.	.	.	.	.	.	17
Hairdresser, Wigmaker,	.	2	1	.	.	.	3	.	.	.	.	.	.	.	3
Herd,	.	.	1	2	.	.	3	.	.	.	.	.	.	.	3
Horse Trainer, Dealer,	.	.	1	.	.	.	1	.	.	.	.	.	.	.	1
Hoster,	.	.	.	.	1	.	1	.	.	.	.	.	.	.	1

Printed image digitised by the University of Southampton Library Digitisation Unit

TABLE 133.—Showing, by AGES and SEXES, the OCCUPATIONS of the INMATES of INFIRMARIES, GENERAL, SPECIAL, MILITARY, and PRISON HOSPITALS in IRELAND—*continued.*

Occupation or Social Position	Ages and Sexes — Males: Under 15.	15 and under 20	20 and under 40	40 and under 60	60 and under 80	80 and upwards.	Total.	Females: Under 15.	15 and under 20.	20 and under 40	40 and under 60	60 and under 80	80 and upwards	Total.	Total of Males and Females
Hospital Nurse,	.	.	.	.	.	.	.	.	1	12	2	.	.	15	15
Hotel Keeper,	.	.	2	1	.		3	.	.	.	.	.	.	.	3
Housekeeper,	.	.	.	.	.	.	.	1	5	59	41	19	1	126	126
Huckster,	.	.	.	.	.	.	.	.	.	.	.	1	.	1	1
Ironmonger,	.	.	.	.	1	.	1	.	.	.	.	.	.	.	1
Jeweller, Goldsmith, Silversmith,	.	.	3	.	.	.	3		.	.	.	.	.	.	3
Journalist,	.	.	1	.	1	.	2		.	.	.	.	.	.	2
Knitter,	.	.	.	.	.	.	.		1	.	.	.	.	1	1
Labourer,	.	38	212	108	54	5	417		1	1	4		.	6	423
Land Steward,	.	1	1	1	1	.	4	.	.	.	.	.	.	.	4
Laundress,	.	.	.	.	.	.	.	.	3	9	4	.	.	16	16
Machinist,	.	.	.	.	.	.	.	.	2	5	.	.	.	7	7
Maltster,	.	.	.	1	.	.	1	.	.	.	.	.	.	.	1
Mechanic (undefined),	.	3	4	1	.	.	8	.	.	.	.	.	.	.	8
Municipal Officer,	.	.	1	1	1	.	3	.	.	.	.	.	.	.	3
Musical Instrument Maker,	.	.	.	1	.	.	1	.	.	.	.	.	.	.	1
Miller,	.	1	2	1	.	1	5	.	.	.	.	.	.	.	5
Milliner, Dressmaker,	.	.	.	.	.	.	.	.	11	32	6	2	.	51	51
Monk, Nun,	.	1	1	.	1	.	3	.	.	1	4	.	.	5	8
Musician,	.	.	1	1	.	.	2	.	.	1	.	.	.	1	3
Newspaper Agent, etc.,	.	1	.	1	.	.	2	.	.	.	3	.		3	5
Nursetender, Midwife, Monthly Nurse.	.	.	.	.	.	.	.	.	.	2	3	.	.	5	5
Papermaker, Worker, Dealer in,	.	.	.	.	.	.	.	.		3	.	.	.	3	3
Pedlar,	.	.	.	.	.	.	.	.	.	.	.	1	.	1	1
Pensioner (Army, Navy, Police),	.	.	3	8	35	7	53	.	.	.	.	.	.	.	53
Photographer,	.	.	1	.	.	.	1	.	1	1	.	.	.	2	3
Physician, Surgeon,	.	.	2	1	.		3	.	.	.	1	.	.	1	4
Plasterer,	.	2	.	2	.	.	4	.	.	.	.	.	.	.	4
Plumber,	.	.	4	.	.	.	4	.	.	.	.	.	.	.	4
Policeman,	.	8	52	14	.	.	74			.	.	.			74
Porter, Messenger,	7	11	27	5	2	1	53			.	.	.			53
Poulterer, etc.,	.	.	2	1	.	.	3			.	.	.		.	3
Printer, Lithographer,	.	2	15	2	1	.	20	.	4	.	.	.	.	4	24
Railway Porter, Pointsman, etc.,	.	1	9	3	3		16	.	.	.	.	.	.	.	16
Rope Twine Maker,	.	.	.	1	.	.	1	.	.	.	.	.	.	.	1
Saddler,	.	.	.	1	1	.	2	.	.	.	.	.	.	.	2
Sailmaker,	.	.	1	.	.	.	1	.	.	.	.	.	.	.	1
Sawyer,	.	1	.	1	.	.	2	.	.	.	.	.	.	.	2
Sea Captain,	.	.	.	2	.	.	2	.	.	.	.	.	.	.	2
Seaman,	.	23	24	4	3	.	59	.	.	.	.	.	.	.	59
Seafaring Persons,	.	1	.	1	.	.	2	.	.	.	.	.	.	.	2
Seamstress, Shirtmaker,	.	.	.	.	.	.	.	.	5	9	4	2		20	20
Servant,	3	2	23	10	4	1	43	8	76	225	45	20	1	375	418
Shipcarpenter,	.	.	2	1	.	.	3		.	.	.	.	.	.	3
Shopkeeper,	.	8	17	5	4	1	35	.	5	21	5	2	1	34	69
Soldier,	7	289	610	23	2	.	931	.	.	.	.	.	.	.	931
Solicitor,	.	.	5	1	.	.	6		.	.	.	.	.	.	6
Stonecutter,		.	1	7	.	.	8	.	.	.	.	.	.	.	8
Student,		23	10	.	.	.	33	.	16	1	.	.	.	20	53
Tailor, Tailoress,	.	1	17	3	.	.	21		1	1	1	.	.	3	24
Teacher, Schoolmaster, Mistress,		.	9	1	.		10		1	13	9	1	.	24	34
Tinplate Worker,	.	.	2	.	.		2		.	.	.		.		2
Tobacconist (Employer),			1	.		.	1		.	1	.			1	2
Van, Float Driver,		2	8	2	1		11	.	.	.	.		.	.	11
Watchmaker, Clockmaker,	.	.	2	.	.	.	2		.	.	.		.	.	2
Weaver,		.	1	1	3	.	5	.	1	3	2	.	.	6	11
Unspecified,	492	79	12	13	17	3	616	472	118	386	129	44	14	1,163	1,779
TOTAL,	511	530	1,387	375	206	26	3,085	486	291	853	300	100	17	2,047	5,132

Printed image digitised by the University of Southampton Library Digitisation Unit

TABLE 134—Showing by PROVINCES, COUNTIES, and COUNTY BOROUGHS, the RELIGIOUS PROFESSIONS of the INMATES of INFIRMARIES, GENERAL SPECIAL, MILITARY, and PRISON HOSPITALS in IRELAND.

PROVINCES, COUNTIES, AND COUNTY BOROUGHS	Religious Professions.										Total.		
	Roman Catholics.		Protestant Episcopalians		Presbyterians		Methodists		All other Denominations				
	M.	F.	M	F.	M	F.	M.	F.	M	F.	M	F	Persons.
LEINSTER:													
Carlow County,	14	13	2	4	.	.	.	.	.	.	16	17	33
Dublin "	183	171	195	25	16	1	9	.	3	1	406	198	604
Dublin County Borough,	693	677	154	160	13	16	.	8	6	1	899	862	1,761
Kildare County,	45	2	101	.	2	.	9	.	.	.	157	2	159
Kilkenny "	21	16	10	.	.	.	.	.	.	.	31	16	47
King's "	26	7	5	.	.	.	1	.	.	.	32	7	39
Longford "	10	6	2	.	.	.	1	.	.	.	13	6	19
Louth "	12	8	6	.	.	.	3	.	.	.	21	8	29
Meath "	12	7	1	1	.	.	.	.	.	.	13	8	21
Queen's "	10	15	1	.	.	.	.	.	.	.	11	15	26
Westmeath "	27	9	16	.	2	.	.	.	1	.	46	9	55
Wexford "	20	25	1	1	.	.	.	.	.	.	21	26	47
Wicklow "	19	19	25	34	1	.	.	1	.	.	45	54	99
Total of Leinster,	1,092	975	549	225	37	17	23	9	10	2	1,711	1,228	2,939
MUNSTER:													
Clare County	27	11	1	1	.	.	.	.	.	.	28	12	40
Cork "	52	3	98	.	3	.	13	.	.	.	166	3	169
Cork County Borough.	177	186	31	13	3	1	5	1	.	.	266	201	467
Kerry County,	21	15	3	.	1	.	.	.	1	.	26	15	41
Limerick "	.	.	.	.	.	.	.	.	.	.	.	.	.
Limerick County Borough,	85	65	25	6	3	.	1	.	.	.	114	71	185
Tipperary County,	37	19	35	1	.	.	4	.	.	.	76	20	96
Waterford "	2	2	.	.	.	.	.	.	.	.	2	2	4
Waterford County Borough,	33	21	2	1	.	.	.	.	.	.	35	22	57
Total of Munster,	434	322	245	22	10	1	23	1	1	.	713	346	1,059
ULSTER:													
Antrim County,	9	9	20	16	18	12	2	2	2	.	51	39	90
Armagh "	12	8	11	7	1	1	1	.	.	.	25	16	41
Belfast County Borough,	96	74	66	45	79	56	14	10	4	16	259	201	460
Cavan County,	15	7	4	3	.	.	.	.	.	.	19	10	29
Donegal "	16	14	3	.	.	.	.	.	.	.	19	14	33
Down "	41	17	20	21	16	9	3	1	1	2	81	50	131
Fermanagh County,	13	5	15	11	1	.	1	1	.	.	30	17	47
Londonderry "	.	.	.	1	.	2	.	.	.	.	.	3	3
Londonderry County Borough,	21	12	14	2	10	3	.	1	.	.	45	18	63
Monaghan County,	15	10	10	4	.	4	.	.	.	.	25	18	43
Tyrone "	10	3	5	8	1	2	.	.	.	.	16	18	34
Total of Ulster,	243	164	168	118	126	89	21	15	7	18	570	404	974
CONNAUGHT:													
Galway County,	30	13	.	.	1	.	1	.	.	.	32	13	45
Leitrim "	10	5	.	.	.	.	.	.	.	.	10	5	15
Mayo "	16	15	.	.	.	.	.	.	.	.	16	15	31
Roscommon County,	12	16	1	.	.	.	.	.	.	.	13	16	29
Sligo "	19	20	1	.	.	.	.	.	.	.	20	20	40
Total of Connaught,	87	69	2	.	1	.	1	.	.	.	91	69	160
Total Males and Females,	1,861	1,530	964	365	174	107	68	25	18	20	3,085	2,047	5,132

Printed image digitised by the University of Southampton Library Digitisation Unit

TABLE 135.—Showing the RELIGIOUS PROFESSIONS of the INMATES OF WORKHOUSES.

PROVINCES AND COUNTIES.	TOTAL.			RELIGIOUS PROFESSIONS.									
				Roman Catholics		Protestant Episcopalians		Presbyterians.		Methodists.		All other Denominations	
	Persons.	M.	F.	M.	F.	M.	F.	M.	F	M	F.	M.	F
LEINSTER:													
Carlow County,	355	180	175	168	169	12	6	.	.	.	.		
Dublin County and City,	7,417	3,581	3,836	3,151	3,489	364	387	16	8		.		2
Kildare County,	783	450	333	438	325	10	7	2	1		.	.	.
Kilkenny	950	461	489	456	483	5	6	.	.		.	.	
King's ,,	738	363	375	349	370	14	5	.	.				
Longford ,,	501	227	274	225	271	2	3	.	.	.	.		
Louth ,,	738	386	352	379	348	5	4	2			.		
Meath ,,	910	496	414	486	411	9	3	1					.
Queen's ,,	359	196	163	185	151	11	9	.		.	.		.
Westmeath ,,	623	302	321	295	319	7	2			.			.
Wexford ,,	1,293	619	674	602	659	17	15			.		.	.
Wicklow ,,	515	252	263	231	237	21	26	.				.	.
Total of Leinster,	15,182	7,463	7,719	6,965	7,235	477	473	21	0	.	.	.	2
MUNSTER:													
Clare County,	1,545	757	788	752	788	5	.	.	.	.		.	.
Cork County and City,	5,408	2,641	2,707	2,536	2,686	50	30	4	1	1	.		.
Kerry County	1,261	623	638	613	637	8	1	.	.	2	.		
Limerick County and City,	2,425	1,167	1,258	1,158	1,251	8	5	1	1	.	.	.	
Tipperary County,	2,302	1,157	1,145	1,140	1,125	15	19	2	1	.		.	
Waterford County and City	1,295	586	709	582	705	4	4	.	.	.			
Total of Munster,	14,236	6,931	7,305	6,631	7,192	90	110	7	3	3			
ULSTER:													
Antrim County & Belfast City	4,373	2,213	2,160	021	1,010	625	599	636	515	19	32	12	4
Armagh County	862	463	399	297	256	136	115	28	23	1	1	1	4
Cavan ,,	511	257	251	239	234	18	17	.	3	.	.	.	.
Donegal ,,	631	312	319	272	273	30	30	9	11	1	.	.	.
Down ,,	753	380	373	142	157	99	100	134	110	5	8	.	.
Fermanagh ,,	362	178	184	121	131	55	53	1	.	1	.	.	.
Londonderry County & City	690	351	336	210	185	85	100	57	51	2	.	.	.
Monaghan County	494	265	229	233	195	23	26	9	8	.	.	.	
Tyrone ,,	875	460	415	305	296	87	79	65	38	3	2	.	.
Total of Ulster,	9,551	4,882	4,669	2,740	2,742	1,158	1,119	939	759	32	41	13	8
CONNAUGHT													
Galway County,	1,480	736	744	734	740	2	4	. .			.	.	.
Leitrim ,,	330	194	136	191	133	2	2	1	1		.	.	.
Mayo ,,	906	479	427	474	424	4	3	1	.	.		.	
Roscommon ,,	689	324	365	324	360	.	5				.		.
Sligo ,,	558	278	280	265	270	12	9	1	1		.	.	.
Total of Connaught,	3,963	2,011	1,952	1,988	1,927	20	23	3	2				
Total Males and Females,	42,932	21,287	21,645	18,524	19,096	1,745	1,725	970	773	35	41	13	10
GENERAL TOTAL, 1901,	42,932	21,287	21,645	37,620		3,470		1,743		76		23	
1891,	42,348	19,998	22,350	37,345		3,252		1,671		39		41	
1881,	55,830	26,314	29,510	48,991		4,731		1,995		39		24	
1871,	49,001	21,527	27,474	42,396		4,475		2,076		25		29	
1861,	50,010	20,089	29,921	43,473		4,573		1,937		17		4	

Printed image digitised by the University of Southampton Library Digitisation Unit

TABLE 136.—Showing by AGES and SEXES, the state of EDUCATION and of MARRIAGES among the INMATES of WORKHOUSES.

AGES	Education. Read and Write		Read only		Neither Read nor Write		Marriage. Unmarried		Married		Widowed		General Total		
	M	F	M	F	M	F	M	F	M	F	M	F	M	F	Total
Under 5 years,	89	106	88	79	1,396	1,264	1,573	1,439	–				1,573	1,439	3,012
5 and under 10,	960	764	234	243	352	313	1,545	1,320					1,545	1,320	2,865
10 ,, 15,	1,175	895	61	50	84	62	1,320	1,007					1,320	1,007	2,327
15 ,, 20,	416	528	20	44	97	125	531	694	2	2		1	533	697	1,230
20 ,, 25,	413	739	25	72	140	232	558	950	18	80	2	13	578	1,043	1,621
25 ,, 30,	410	741	25	102	189	335	552	981	60	201	12	46	624	1,178	1,802
30 ,, 35,	383	775	53	106	212	398	666	894	121	271	17	114	798	1,279	2,077
35 ,, 40,	306	439	64	94	175	319	565	551	147	182	33	119	745	852	1,597
40 ,, 45,	603	396	76	129	255	484	675	777	173	257	86	205	934	1,239	2,173
45 ,, 50,	336	399	65	93	283	257	611	433	174	157	99	154	884	749	1,633
50 ,, 55,	716	537	127	222	339	613	766	807	246	249	170	376	1,182	1,432	2,584
55 ,, 60,	521	473	98	128	298	269	511	446	217	107	189	317	917	870	1,787
60 ,, 65,	1,517	882	285	452	975	1,249	1,393	1,212	601	279	513	1,092	2,807	2,583	5,390
65 ,, 70,	1,045	461	236	253	725	608	942	559	356	173	707	500	2,005	1,232	3,237
70 ,, 75,	945	640	251	313	940	1,142	816	845	375	176	946	1,080	2,136	2,095	4,231
75 ,, 80,	540	346	123	133	496	423	400	400	153	60	606	436	1,159	896	2,055
80 ,, 85,	361	244	151	138	551	773	310	371	135	55	601	729	1,046	1,155	2,201
85 ,, 90,	124	65	32	36	146	167	85	80	24	19	193	169	302	268	570
90 and upwards,	62	39	11	27	126	135	48	60	20	23	131	168	199	251	450
Total Males and Females	11,506	9,693	2,064	2,744	7,778	9,208	13,860	13,781	2,822	2,255	4,605	5,609	21,287	21,645	42,932
General Total, 1901,	21,198		4,748		15,986		27,641		5,077		10,214		42,932		42,932
,, 1891,	16,357		5,491		20,500		27,300		4,870		10,100		42,348		42,348
,, 1881,	21,232		8,483		26,115		37,600		6,502		14,728		55,830		55,830

TABLE 137.—Showing the AGES, SEXES, and former OCCUPATIONS of the INMATES of WORKHOUSES.

OCCUPATION OR SOCIAL POSITION	Males: Under 15	15 and under 20	20 and under 40	40 and under 60	60 and under 80	80 and upwards	Total	Females: Under 15	15 and under 20	20 and under 40	40 and under 60	60 and under 80	80 and upwards	Total	Totals: Total Males	Total Females	Grand Total
Accountant,			1	2	4	1	8								8		8
Architect,				1			1								1		1
Artist,					2		2								2		2
Auctioneer,					1		1								1		1
Baker,		1	21	50	94	6	172								172		172
Barrister,				1			1								1		1
Basket Maker,		1	10	5	9	2	27				1	2		3	27	3	30
Billiard Marker,				1			1								1		1
Blacksmith,		3	18	40	100	16	177								177		177
Bleacher,				1	3	1	5						1	1	5	1	6
Boat, Bargeman,			4		12	1	17								17		17
Boiler Maker,		1	5	12	31	1	50								50		50
Bookbinder,				2	1		3			2	4	2		8	3	8	11
Boot and Shoemaker, Dealer,		8	48	115	326	40	537				5	12	1	18	537	18	555
Bottle Blower,					1		1								1		1
Brass Finisher, Founder,			3	6	8		17								17		17
Bricklayer, Mason,		2	16	35	83	19	155								155		155
Brickmaker,				1	1		2								2		2
Brushmaker,		1	1	1	5	1	9				1	3	1	5	9	5	14
Butcher,			16	42	56	14	128								128		128
Butter and Egg Merchant						1	1								1		1
Cab, Car, Driver, Owner, Carrier,			33	62	121	13	229								229		229
Cabinet Maker,			3	19	29	5	56								56		56
Caretaker,				1	2	1	4					1		1	4	1	5
Carpenter,		3	36	59	140	36	274								274		274
Cattledealer,				2	11	3	16								16		16
Chandler,				1	4	1	6								6		6
Charwoman,									1	23	51	106	19	200		200	200
Chemist and Druggist,			2	4	3		9								9		9
Chimney Sweep,		1	2	6	7	1	17								17		17
Clergyman,				3	2		5								5		5
Clerk, Bank,			1				1								1		1
,, Civil Service,			2	10	4	2	18				1	1		2	18	2	20
,, Commercial,		5	35	92	92	3	227			1	1	1		3	227	3	230
,, Law,			1	5	10	1	17								17		17
,, Superannuated,		2	1	3			6								6		6
Coach, Car, Tramcar Bicycle Maker,			3	17	15		35								35		35
Colporter,			2	2	6	1	11								11		11
Commercial Traveller,					1		1								1		1
Confectioner,				2	2		4		1	2	3	4	1	11	4	11	15
Cook (not domestic),			1	4	5		10		1	9	24	54	7	95	10	95	105
Cooper,			14	23	60	5	102								102		102
Cork Cutter,			1	7	3		11								11		11
Dairyman, Milkseller,				4	1	1	6								6		6
Dealer (Undefined),		1	17	34	78	21	151	1	4	61	95	153	36	350	151	350	501
Distiller, Brewer,					1		1								1		1
Draper,			4	15	16		34				1	1		2	34	2	36
Drayman,			2		1		3								3		3
Drover,			3	2	3		8								8		8
Dyer,				1	4	1	6								6		6
Engine and Machine Maker,			3	5	9	3	20								20		20

Printed image digitised by the University of Southampton Library Digitisation Unit

TABLE 137.—Showing the AGES, SEXES, and former OCCUPATIONS of the INMATES of WORKHOUSES—*continued.*

OCCUPATION OR SOCIAL POSITION.	Males: Under 15	Males: 15 and under 20	Males: 20 and under 40	Males: 40 and under 60	Males: 60 and under 80	Males: 80 and upwards	Males: Total	Females: Under 15	Females: 15 and under 20	Females: 20 and under 40	Females: 40 and under 60	Females: 60 and under 80	Females: 80 and upwards	Females: Total	Totals: Total Males	Totals: Total Females	Totals: Grand Total
Engine Driver	.		3	10	12	.	25						.	.	25		25
Factory Worker (to include Winder, Reeler, Spinner, Millworker, etc.)		6	34	48	58	1	147	4	30	130	196	206	17	583	147	583	730
Farmer		1	58	102	248	105	514			23	31	28	11	93	514	93	607
Feather and Quill Dresser, etc.				4	4	1	6								6		6
Finance Agent Stockbroker			1	3	3		7								7		7
Fireman, Stoker			9	8	14		31								31		31
Fisherman			17	16	47	8	88								88		88
Fishmonger			3	2	2		7				5	11		16	7	16	23
Flaxdresser			2	3	3	1	9								9		9
French Polisher, Varnisher			9	6	8		23		1	5	2	4		12	23	12	35
Furniture				1	2		3		1	2	4	3		10	3	10	13
Gardener			10	17	67	12	106								106		106
Gasfitter, Plumber			1	4	10	1	16								16		16
Gilder (Undefined)					1		1								1		1
Glazier, Painter, Paper Hanger		5	27	71	82	3	188								188		188
Glover												1		1		1	1
Grocer's Assistant		1	10	4	5		20			7	3	1		11	20	11	31
Grocer, Vintner			3	5	11	1	20				5	8	2	15	20	15	35
Gun, Armour Manufacturer					5	1	6								6		6
Hairdresser, Wigmaker			10	10	10	2	32				3	9		12	32		32
Hatter				2	4	1	7								7	12	19
Herd			3	3	37	6	54								54		54
Horse Trainer, Dealer			2	4	22	5	33								33		33
Hospital Nurse										1		1	2	4		4	4
Hotel Proprietor					1		1					1		1	1	1	2
Housekeeper								1	5	329	613	1,223	319	2,490		2,490	2,490
Huckster				1	2		3				1	4	1	6	3	6	9
Ink and Black Manufacturer					1		1								1		1
Iron Worker					1		1								1		1
Jailor					1		1								1		1
Jeweller, Goldsmith, Silversmith				1	1		2								2		2
Journalist				1			1								1		1
Knitter										1	2	3	2	8		8	8
Labourer	6	187	1,438	2,113	4,573	943	9,260	3	7	85	111	239	53	498	9,260	498	9,758
Lace Worker										1	5			6		6	6
Land and Estate Agent					2	1	3								3		3
Laundress									5	56	77	84	15	237		237	237
Locksmith			1	4	6		11								11		11
Lodging House Keeper			2	1	1		4				1	4	2	7	4	7	11
Machinist	1	6	1	3	5	1	17			9	12	7		28	17	28	45
Maltster			1		1		2								2		2
Manager and Manufacturer						1	1								1		1
Mechanic (Undefined)			9	18	33	4	64								64		64
Merchant					2		2								2		2
Miller			5	6	15	2	28								28		28
Milliner, Dressmaker									4	30	62	113	7	216		216	216
Miner				4	12	1	17								17		17
Monk, Nun			1		1		2			1	2	1		4	2	4	6
Musician			8	13	27	4	52			1	2	4		7	52	7	59
Nailer			1	12	43	11	67								67		67
Net Maker			1	1	1		3						1	1	3	1	4
Newsvendor			1		2		3				2	2	1	5	3	5	8
Nursetender, Midwife, Monthly Nurse										2	20	46	8	76		76	76
Optician					1		1								1		1
Papermaker, Worker, Dealer in			1	2	6		9			3	5	3		11	9	11	20
Pawnbroker				1	1		2								2		2
Pedlar				2	16	5	23			1				1	23	1	24
Pensioner (Army, Navy, Police) (Undefined)			3	26	104	9	142								142		142
Photographer		1	1		2		3								3		3
Physician, Surgeon				1	2		3								3		3
Plasterer		2	9	13	13	4	47								47		47
Plumber			2	2	2		6								6		6
Policeman			18	9	8	2	38								38		38
Porter, Messenger		18	41	63	46	1	169								169		169
Postman				2	3		5								5		5
Poulterer				1			1					1		1	1	1	2
Printer, Lithographer		2	13	17	17	3	52								52		52
Prison Officer				1			1								1		1
Quarryman					2		2								2		2
Rag Gatherer					1	1	2								2		2
Railway Porter, Pointsman, &c.			3	8	7	2	20								20		20
Reporter					1		1								1		1
Rope Twine Maker			1	2	12		15								15		15
Saddler		1	11	14	17	1	44								44		44
Sawyer			4	3	18	1	26								26		26
Sculptor					1		1								1		1
Sea Captain				2	1		3								3		3
Seafaring Persons			1	1			2								2		2
Seaman			13	39	81	8	141								141		141
Seamstress, Shirtmaker								6	31	76	164	26	303			303	303
Servant	1	31	106	103	196	35	472	14	370	2,749	1,887	3,011	702	8,733	472	8,733	9,205
Shipcarpenter				3	9		12								12		12
Shopkeeper			9	12	26	4	51		2	12	29	63	7	113	51	113	164
Slater, Tiler			2	10	19	5	36								36		36
Soldier		1	29	29	96	7	162								162		162
Stonecutter		1	11	11	20	4	56								56		56
Student		14	1	5	1		21	230	34			1		265	21	265	286
Surveyor					1		1								1		1
Tailor, Tailoress	2	9	58	82	148	21	315		1	17	26	34	4	82	315	82	397
Tanner, Currier		1	1		12		14								14		14
Teacher, Schoolmaster, Mistress		2	6	14	38	10	70		2	8	25	14	1	50	70	50	120
Thatcher					2		2								2		2
Theatre Service			1		2	1	4				1			1	4	1	5
Tinplate Worker			6	11	24	4	45				1	1	2	4	45	4	49
Tobacconist (Employer)			1	2	3	1	7		1	1	1			3	7	3	10
Van, Float Driver		1	2	2			5								5		5
Veterinary Surgeon					1		1								1		1
Watchmaker, Clockmaker				2	11	2	15								15		15
Weaver		14	8	14	89	39	164	1	3	33	43	73	15	173	164	173	337
Wire Worker		1		1			2								2		2
Woodturner		1	4	5	17		27								27		27
Unspecified	4,428	199	398	135	268	60	5,548	3,512	218	716	820	1,183	410	6,859	5,548	6,859	12,407
TOTAL	4,438	533	2,745	3,917	8,107	1,547	21,287	3,766	697	4,352	4,260	6,896	1,674	21,645	21,287	21,645	42,932

Printed image digitised by the University of Southampton Library Digitisation Unit

TABLE 138.—Showing the Number of HOSPITALS, ASYLUMS, ALMS HOUSES, PENITENTIARIES, and other CHARITABLE INSTITUTIONS for the PERMANENT RESIDENCE of the DISTRESSED, SICK, AGED, or INFIRM in IRELAND on the Night of the 31st March, 1901.

PROVINCES, COUNTIES, AND INSTITUTIONS.	LOCALITIES	Date of Erection or Opening	Amount of Accommodation.			Number in Institution on the Night of the 31st March, 1901		
			M.	F.	Total	M	F	Total
LEINSTER								
Dublin City and County.								
Royal Hospital for Aged Soldiers,	Kilmainham, Dublin City,	1684	140	.	140	135	.	135
Damer's Widows', Alms House,	27 Great Britain-street, ,, ,,	1724	.	39	39	.	15	15
St. Catherine's Alms House,	Marrowbone-lane, ,, ,,	1750	.	13	13	.	14	14
Fortick's Widows' Alms House,	28 Little Denmark-street, ,, ,,	1755	.	20	20	.	20	20
St. Anne's Widows' Alms House,	3 Schoolhouse lane, ,, ,,	1757	.	18	18	1	4	5
The Magdalen Asylum,	8 Lower Leeson street, ,, ,,	1765	.	20	20	.	17	17
The Methodist Widows' House,	2 "A" Grantham street, ,, ,,	1766	.	24	24	.	20	20
St. James's Widows' Alms House,	132 James's-street, ,, ,,	1772	.	10	10	.	4	4
Simpson's Hospital (part of),	Great Britain street, ,, ,,	1781	68	.	68	66	.	66
St. Bridget's Widows' Alms House,	15 Great Ship street, ,, ,,	1786	.	10	10	.	4	4
St. Paul's Widows' Alms House,	54 Arbour hill, ,, ,,	1797	.	12	12	.	10	10
Moravian Widows' Alms House,	6 Whitefriar-street, ,, ,,	1802	.	12	12	.	5	5
Protestant Widows' House,	27, 29, and 31 Lr. Drumcondra road, Dublin City,	1805	.	25	25	.	16	16
Female Penitentiary,	North Circular road, Dublin City,	1812	.	36	36	1	35	36
St. Mark's Widows' Alms House,	17 Mark street, ,, ,,	1827	.	6	6	.	10	10
St. Peter's Widows' Alms House,	35 Stephen-street, ,, ,,	1827	.	10	10	.	6	6
Albert Retreat for Aged Females,	34 Peter-street, ,, ,,	1831	.	40	40	.	28	28
St. Michan's Widows' Alms House,	157½ Church-street, ,, ,,	1833	.	4	4	.	6	6
Female Penitents' Retreat,	Highpark, Drumcondra ,, ,,	1833	.	140	140	.	165	165
St. Joseph's Asylum for Aged Females,	4-8 Portland row, ,, ,,	1836	.	130	130	.	109	109
Night Asylum,	8 Bow-street, ,, ,,	1838	100	100	200	70	40	110
Providence Home,	37 Charlemont-street, ,, ,,	1839	.	31	31	.	24	24
St. Peter's Alms Houses,	2-3 Bishop-street, ,, ,,	1854	.	12	12	.	11	11
Asylum for Aged Females,	New street, ,, ,,	1857	.	12	12	.	12	12
St. Luke's and St. Nicholas' Widows' Alms House,	108 Coombe, ,, ,,	1861	.	10	10	.	9	9
St. Joseph's Night Refuge,	22-26 Cork street, ,, ,,	1861	.	150	150	.	97	97
Midnight Mission House,	30-31 Marlborough street, ,, ,,	1862	.	36	36	1	28	29
The Mill Street Mission House,	10 Mill street, ,, ,,	1875	.	16	16	.	5	5
Rescue Mission Home,	33 Lower Gardiner-street, ,, ,,	1876	.	12	12	.	7	7
Home for Aged Unmarried Ladies,	Harcourt-terrace, ,, ,,	1878	.	34	34	.	30	30
St. Matthias's Widows' Alms House,	Harcourt-terrace, ,, ,,	1879	.	13	13	.	11	11
St. Patrick's Home for Aged Persons,	S. C. Road, Kilmainham ,, ,,	1881	118	137	255	86	135	221
St. Monica's Widows' Alms House,	35-38 Belvidere-place, ,, ,,	1886	.	77	77	.	75	75
St. Mary Magdalen's Asylum for Penitent Females,	95-105 Lower Gloucester-street,	1887	.	100	100	.	79	79
Home for Aged Ladies,	32 Lr. Gardiner street ,, ,,	1890	.	10	10	.	8	8
Home for Destitute Boys,	35 Mountjoy-square, ,, ,,	1890	40	.	40	38	.	38
Home for Aged Presbyterian Women,	13 Blessington-street, ,, ,,	*1891	.	12	12	1	10	11
Catholic Boys' Home,	72-73 Middle Abbey st., ,, ,,	1897	75	.	75	39	.	39
Hilell Night Refuge,	Swift's alley, ,, ,,	1901	.	102	102	10	96	106
Royal Hospital for Incurables,	Morehampton rd., Dublin County,	†1743	88	123	211	82	121	203
St. Mary Magdalen's Asylum,	Donnybrook, ,, ,,	‡1798	.	130	130	.	102	102
Asylum for Old Men,	Northbrook-road, Leeson Park, County Dublin,	1811	30	.	30	20	.	20
Asylum for Penitent Females,	Upper Baggot-st., Dublin County,	1831	.	35	35	.	36	36
"Dublin by Lamplight" Penitentiary,	Ballsbridge, ,, ,,	1855	.	70	70	.	31	31
The Rescue Home,	Kingstown, ,, ,,	§1860	.	15	15	.	15	15
The Magdough Home for aged Females,	Palmerston Park, ,, ,,	1878	.	52	52	.	45	45
St. Patrick's Refuge,	Kingstown, ,, ,,	1880	.	51	51	.	43	43
St. John's House of Rest,	Merrion, ,, ,,	1880	15	32	47	17	22	39
	Total, ,, ,,		674	1,941	2,615	587	1,583	2,150
Kilkenny City and County.								
Ormonde Asylum,	Barrack street, Kilkenny City,	1639	6	8	12	2	7	9
Alms House,	Walkin's-street, ,, ,,	1670	12	12	24	3	9	12
St. James's Asylum,	Archer-street ,, ,,	1803	.	9	9	.	9	9
St. Mary's Alms House,	Mary's lane, ,, ,,	1820	.	12	12	.	4	4
St. Patrick's Widows' Asylum,	Wetlands, ,, ,,	1831	.	8	8	.	6	6
Evans Asylum,	John street, ,, ,,	1849	10	10	20	2	5	7
St. Canice's Asylum,	Dean-street ,, ,,	1870	.	8	8	.	7	7
Hudson's Asylum,	Chapel lane, ,, ,,	1894	.	8	8	.	8	8
Alms House,	Inistioge, Kilkenny County,	1752	.	8	8	.	8	8
Alms House,	Pilltown, ,, ,,	1872	.	6	6	.	3	3
	Total,	.	28	87	115	7	66	73

* Removed to 13 Blessington Street in 1891.
‡ Removed to Donnybrook, 1837.
† Removed to present site, 1792
§ Removed to present site in 1880

Printed image digitised by the University of Southampton Library Digitisation Unit

TABLE 138.—Showing the Number of HOSPITALS, ASYLUMS, ALMS HOUSES, PENITENTIARIES, &c.—*continued.*

PROVINCES, COUNTIES, AND INSTITUTIONS.	LOCALITIES	Date of Erection or Opening.	Amount of Accommodation.			Number in Institution on the Night of the 31st March, 1901		
			M.	F.	Total.	M	F	Total
LEINSTER—*continued.*								
Louth County.								
St. John's Alms House for Aged Widows,	St. Peter's-place, Drogheda town,	1622	.	18	18	.	17	17
	Total			18	18		17	17
Meath County.								
Netterville Widows' Alms House,	Dowth,	1826		16	10		15	15
Alms House,	Athboy,	1843		12	12	.	10	10
Alms House,	Kildalkey,	1855	25	25	50	1	4	5
	Total,		25	53	78	1	29	30
Westmeath County.								
Wilson's Hospital,	Heathlands, Multyfarnham,	1760	170	.	170	35	.	35
	Total,		170	.	170	35		35
Wexford County.								
Magdalen Asylum,	Irishtown, New Ross,	1860		50	50		45	45
	Total,			50	50		45	45
	Total of Province,		897	2,149	3 046	610	1,740	2,350
MUNSTER.								
Cork City and County.								
Alms House,	Bertredge's-square, Cork City,	1620	8	24	32	0	19	25
Alms House,	Blarney-street,	1721	4		4	2	2	4
Female Penitentiary,	Peacock lane, ,, ,,	1809	.	120	120	.	105	105
St. Nicholas' Alms House,	Cove-street, ,, ,,	1821	1	5	6		9	9
Protestant Refuge,	Sawmill-street, ,, ,,	1853	.	27	27		12	12
S. S. Joachim and Anne's Asylum,	Anglesea-street, ,, ,,	1860		17	17		16	16
Protestant Home for Incurables,	Military-road, ,, ,,	*1872	22	49	71	13	43	56
Female Penitentiary,	Carrignavelgh, ,, ,,	1872		200	200		148	148
Little Sisters of the Poor for Aged and Infirm Persons,	Ballinamought East, ,, ,,	1875	108	112	220	104	112	216
Magdalen Cottage Home,	Roche's street, ,, ,,	1890		24	24		7	7
Alms Houses,	Church-st., Youghal, Cork County,	1630	4	4	8	2	2	4
Alms Houses,	North Main street, Youghal, Cork County,	1630	12	12	24	3	6	9
Asylum for Aged and Infirm Males and Females,	Church-st., Youghal, Cork County,	1838	8	8	16	5	3	8
"Hingston" Alms House,	Roche's terrace, Queenstown,	1850		11	11	2	4	6
Rose Abbey Alms House,	Kinsale, Cork County,	1854	8	8	16	3	7	10
Lapp's Charity,	Near Cork City,	1854		17	17		15	15
	Total,		175	638	813	140	510	650
Kerry County.								
Alms House,	Church street, Tralee,	1750		8	8	.	8	8
	Total,			8	8		8	8
Limerick City.								
Magdalen Asylum,	Clare-street, Limerick City,	1881	.	120	120		101	101
	Total,			120	120		101	101
Tipperary County.								
Wadding Institute,	Carrick on Suir, Tipperary,	1756	7	7	14	2	10	12
Burke's Institute,	,, ,,	1869	14	15	29	12	13	25
The Stanwix Charity,	Thurles,	1890		18	18		14	14
	Total,		21	40	61	14	37	51
Waterford City and County.								
Butler's Institution,	Newgate-street, Waterford City,	1771		12	12		6	6
Butler's Institution,	Wall-lane, ,, ,,	1771		8	8	.	9	9
St. Patrick's Charity,	George's-street, ,, ,,	1774		13	16		11	11
Wise's Charitable Institution,	Barrack-street, ,, ,,	1789		5	5		8	8
Wise's Charitable Institution,	Newgate-street, ,, ,,	1789		12	12		12	12

* New Hospital opened 1879

Printed image digitised by the University of Southampton Library Digitisation Unit

TABLE 138.—Showing the Number of HOSPITALS, ASYLUMS, ALMS HOUSES, PENITENTIARIES, &c.—*continued.*

PROVINCES, COUNTIES, AND INSTITUTIONS.	LOCALITIES	Date of Erection or Opening.	Amount of Accommodation.			Number in Institution on the Night of the 31st March, 1901.		
			M	F.	Total.	M.	F.	Total.
MUNSTER—*continued.*								
Waterford City and County—*continued*								
Wise's Charity,	Gaffney's-lane, Waterford City,	1798	12		12	6	7	13
The Friend's Alms House,	O'Connell-street, " "	1800	.	6	6	1	3	4
Power's Institution,	Convent-hill, " "	1805	.	12	12	.	11	11
Burchall Asylum,	Beresford street, " "	1830	.	13	13	.	7	7
Fanning Institute,	The Glen, "	1842	42	50	92	26	30	62
Magdalen Asylum,	The Manor, " "	1842		200	200	.	105	105
"Shea's" Institute,	Bath-street, " "	1872	20	20	40	7	36	43
Walsho's Institute,	College-street, " "	1875	2	16	18		10	10
Holy Ghost Charity,	Prior's Knock, " "	1834	34	40	74	33	37	70
Home for Aged Sailors,	Bachelor's-walk, " "	.	12	12	24	7	7	14
Alms House for Old Soldiers,	Lismore, Waterford County,	1633	6		6	13	9	22
"Boyce" Alms House,	Tallow, " "	1830	9	9	18	1	3	4
Waterford City and County Alms House for the Poor,	Tallow, Waterford County,	1831		6	6	1	9	10
Charitable Institution.	Gurteen, Kilsheelan, Waterford Co.	1838	8	9	17	6	11	17
The Little Sisters of the Poor,	Longcourse, Waterford County,	1868	79	80	159	73	77	150
	Total,		224	523	747	174	414	588
	Total of Province		420	1,329	1,749	328	1,070	1,398
ULSTER.								
Antrim County and Belfast County Borough.								
Belfast Charitable Institution,	North Queen street, Belfast City,	1775	50	90	140	48	80	128
"Gill" Charity,	Ellis's-street, " "	1761	14		14	8	4	12
Edgar Home,	Brunswick street, " "	1840	.	30	30	.	34	34
"Gill" Charity,	Governor's Walk, Carrickfergus,	1841	20	.	20	5	6	11
Magdalen Asylum,	Donegall Pass, Belfast City,	1849	.	30	30	.	21	21
Magdalen Home (Convent of the Good Shepherd),	Ballynafeigh, " "	1867	.	200	200	.	127	127
Shiel's Institute,	Carrickfergus, " "	1868	2	33	35	3	23	26
Nazareth House (Home for Aged, Infirm, and Orphans),	Ballynafeigh, " "	1876	187	361	528	138	101	239
Tudor Lodge,	Tudor-place, Crumlin-road, Belfast City,	1876	.	28	28	.	23	23
The Thompson Memorial, Institution for Incurables,	Magheralane road, Lisburn,	1885	27	47	74	25	43	68
	Total, Antrim County and Belfast County Borough,		280	819	1,099	227	462	689
Armagh County.								
Shiel's Institute.	Corporation, Armagh,	1870	.	44	44	3	37	40
	Total,		.	44	44	3	37	40
Down County.								
Southwell Alms Houses	Downpatrick	1735	6	6	12	4	7	11
Shiel's Charity,	Killough,	1868	26	26	52	4	32	36
Home for Aged and Infirm Females,	Newry,	1869	.	86	86	.	51	51
	Total,		32	112	144	8	90	98
Londonderry City and County.								
Womens' Penitentiary,	Hawkin's-street, Londonderry City,	1862	.	21	21		17	17
Nazareth Home,	Bishop street, " "	1876	130	111	241	65	188	253
	Total,		130	132	262	65	205	270
Monaghan County.								
Alms Houses,	Rockcorry,	1847	.	8	8	.	5	5
"Blayney" Charity,	Castleblayney.	1851	10	10	20	4	20	24
	Total,		10	18	28	4	25	29
Tyrone County.								
Aughnacloy Alms House,	Aughnacloy,	1854	7	7	14	5	7	12
"Shiel's" Charity.	Dungannon.	1869	.	32	32	5	36	41
	Total,		7	39	46	10	43	53
	Total of Province,		459	1,164	1,623	317	862	1,179
CONNAUGHT.								
Galway County.								
Magdalen Asylum,	Forster-street, Galway Town,	1832		30	30		65	65
	Total,			30	30	.	65	65
	Total of Province,			30	30	.	65	65
	Total of Ireland,		1,778	4,672	6,446	1,255	3,737	4,992

Printed image digitised by the University of Southampton Library Digitisation Unit

TABLE 139.—Showing by AGES and SEXES, the NUMBER, and PREVIOUS OCCUPATIONS of the INMATES of ASYLUMS and CHARITABLE INSTITUTIONS, on the Night of the 31st March, 1901.

Occupation or Social Position	Ages and Sexes — Males: Under 15.	15 and under 20.	20 and under 40.	40 and under 60.	60 and under 80.	80 and upwards.	Total.	Females: Under 15.	15 and under 20.	20 and under 40.	40 and under 60.	60 and under 80.	80 and upwards.	Total.	Total of Males and Females
Accountant,			1	2	3	2	13								13
Agent,				1	6	1	8								8
Baker,					6		6								6
Blacksmith,					3		3								3
Bleacher,						1	1								1
Book Binder,										1		2		3	3
Boot and Shoemaker, Dealer,			1	4	12	5	22				3			3	25
Brass Finisher, Founder,				1			1								1
Bricklayer, Mason,					1	1	2								2
Brickmaker,					1		1								1
Brushmaker,					1		1								1
Butcher,					2	1	3								3
Cab, Car, Driver, Owner, Carrier,				7	4	4	15								15
Cabinet Maker,					2		2								2
Caretaker,				3	3		6				2			2	8
Carpenter,	1	1		4	3	1	10								10
Carver Gilder,					1	1	2								2
Cattledealer,					1	1	2								2
Charwoman,									2	18	41	7	1	69	69
Chemist and Druggist,			1	1	3		5								5
Chimney Sweep,			1		1		2								2
Clergyman,			1			1	2								2
Clerk, Bank,		2		1	1		4								4
,, Civil Service,					1		1								1
,, Commercial,	1	1	2	11	21		36				1			1	37
,, Law,			1		2		3								3
Coach, Car, Tramcar, Bicycle Maker,					1		1								1
Commercial Traveller,					2	1	3								3
Confectioner,												1	2	3	3
Cook, (not domestic),				1			1			1	1	1		3	4
Cooper,				1		1	2								2
Dairyman, Milkseller,					2		2								2
Dealer (undefined),						1	1		2	1	11	7		21	22
Draper,			1	3	8		12					1		1	13
Dyer,					1		1			1				1	2
Engine and Machine Maker,			1	2			3								3
Engine Driver,				2		2	4								4
Factory Worker (to include Winder, Reeler, Spinner, Millworker, &c.),			1	2		1	4		3	11	10	5		29	33
Farmer,			2	5	29	6	42					12		12	54
Farm Servant,					2		2								2
Fireman, Stoker,					1	1	2								2
Fishmonger,												1	2	3	3
Flaxdresser,				1	1		2								2
French Polisher, Varnisher,										1	1	1		3	3
Fruiterer,											1			1	1
Gardener,				1	6	1	8								8
Gasfitter, Plumber,					1		1								1
Glazier, Painter, Paper Hanger,				3	5		8								8
Grocer's Assistant,			1		2		3								3
Grocer Vintner,				1	2		3					6		6	9
Hairdresser, Wigmaker,			1		1		2					2		2	4
Hatter,					2		2					1		1	3
Horse Trainer, Dealer,				1	1		2								2
Hospital Nurse,											1	4		5	5
Hotel Keeper,					1		1								1
Housekeeper,										6	12	81	24	123	123
Ironmonger,			1				1								1
Journalist,				1			1								1
Knitter,												3		3	3
Labourer,		6	40	25	100	4	175				3	6	1	10	185
Laundress,								1	34	454	281	81	1	902	902
Lodging House Keeper,					1	1	2								2
Machinist,									2	2	2			6	6
Mechanic (undefined),				1	3	1	5								5
Merchant,					2		2								2
Miller,				1			1								1
Milliner, Dressmaker,									2	7	16	35	5	65	65
Musician,					2		2				1	3		4	6
Newsvendor,	11	10	1				22								22
Nursetender, Midwife, Monthly Nurse,										4	5	9	8	26	26
Papermaker, Worker, Dealer in,												1		1	1
Pedlar,								1	1	12	12	9		35	35
Pensioner (Army, Navy, Police) (Undefined),				13	36	4	53					2		2	55
Photographer,			2	1	2		5								5
Physician, Surgeon,				1			1								1
Plasterer,				2	4	2	8								8
Plumber,					7		7								7
Porter, Messenger,		17	2	1	12	2	34								34
Printer, Lithographer,		1	4	1	5		11								11
Railway Porter, Pointsman, &c.,			1		6		7								7
Rope, Twine Maker,					4		4								4

Printed image digitised by the University of Southampton Library Digitisation Unit

TABLE 139.—Showing by AGES and SEXES, the Number, and PREVIOUS OCCUPATIONS of the INMATES of ASYLUMS and CHARITABLE INSTITUTIONS, on the Night of the 31st March, 1901—*continued.*

Occupation or Social Position.	Ages and Sexes. Males. Under 15	15 and under 20	20 and under 40.	40 and under 60.	60 and under 80.	80 and upwards.	Total	Females. Under 15.	15 and under 20.	20 and under 40.	40 and under 60.	60 and under 80	80 and upwards.	Total.	Total of Males and Females.
Sea Captain,	.	.	.	2	1	1	4	.	.	.	.	.	.	.	4
Seaman,	.	1	3	1	15	1	21	.	.	.	.	.	.	.	21
Seamstress, Shirtmaker,	.	.	.	.	.	.	.	.	.	21	38	71	13	143	143
Servant,	.	.	2	6	27	6	41	.	11	123	105	145	41	425	466
Shipcarpenter,	.	.	.	1	1	.	2	.	.	.	.	.	.	.	2
Shopkeeper,	.	1	2	6	11	4	24	.	1	4	14	21	3	43	37
Slater, Tiler,	.	.	.	1	4	1	6	.	.	.	.	.	.	.	6
Soldier,	.	.	5	2	2	1	8	.	.	.	.	.	.	.	8
Station Master,	.	.	.	.	1	.	1	.	.	.	.	.	.	.	1
Stonecutter,	.	.	.	2	2	.	4	.	.	.	.	.	.	.	4
Student,	.	1	2	1	2	.	6	.	.	.	.	.	.	.	6
Tailor, Tailoress,	.	.	3	2	9	4	18	.	.	7	.	5	.	12	30
Tanner, Currier,	.	.	.	.	2	2	4	.	2	2	.	.	.	4	8
Teacher, Schoolmaster, Mistress,	.	1	.	.	8	2	11	.	.	22	24	35	1	82	93
Tinplate Worker,	.	.	.	.	3	1	4	.	.	.	.	.	.	.	4
Tobacconist (Employer),	.	.	.	1	.	.	1	.	.	.	.	.	.	.	1
Undertaker,	.	.	.	.	1	.	1	.	.	.	.	.	.	.	1
Van, Float Driver,	.	.	2	1	8	.	11	.	.	.	.	.	.	.	11
Watchmaker, Clockmaker,	.	.	.	.	1	.	1	.	.	.	.	.	.	.	1
Warder,	.	.	.	.	3	.	3	.	.	.	.	.	.	.	3
Weaver,	.	.	.	.	9	1	10	.	.	9	8	8	5	30	40
Wine Merchant,	.	.	.	1	.	.	1	.	.	.	.	.	.	.	1
Unspecified,	269	25	20	20	95	40	469	185	77	210	270	700	210	1,652	2,121
General Total,	282	67	103	152	540	111	1,255	187	187	917	863	1,266	317	3,737	4

TABLE 140.—Showing the RELIGIOUS PROFESSIONS of the INMATES OF HOSPITALS, ASYLUMS, ALMS HOUSES, and other CHARITABLE INSTITUTIONS for the Permanent Residence of the DISTRESSED, SICK, AGED, or INFIRM.

Provinces and Counties	Religious Professions. Roman Catholics. Males	Roman Catholics. Females.	Protestant Episcopalians. Males	Protestant Episcopalians. Females	Presbyterians. Males	Presbyterians. Females	Methodists. Males.	Methodists. Females	All other Denominations. Males	All other Denominations. Females	Total. Males	Total. Females.	Total. Persons
LEINSTER:													
Dublin County,	357	1,168	179	408	16	5	14	.	1	2	537	1,583	2,150
Kilkenny ,,	4	52	3	14	.	.	.	.	.	.	7	66	73
Louth ,,	.	8	.	9	.	.	.	.	.	.	.	17	17
Meath ,,	1	27	.	2	.	.	.	.	.	.	1	29	30
Westmeath ,,	.	.	35	.	.	.	.	.	.	.	35	.	35
Wexford ,,	.	45	.	.	.	.	.	.	.	.	.	45	45
Total of Leinster,	362	1,300	217	433	16	5	14	.	1	2	610	1,710	2,350
MUNSTER													
Cork County,	110	419	30	88	.	.	.	3	.	.	140	510	650
Kerry ,,	.	1	.	6	.	.	.	.	.	1	.	8	8
Limerick ,,	.	101	.	.	.	.	.	.	.	.	.	101	101
Tipperary ,,	14	35	.	2	.	.	.	.	.	.	14	37	51
Waterford ,,	160	387	14	24	.	.	.	.	.	3	174	414	588
Total of Munster,	284	943	44	120	.	.	.	3	.	4	328	1,070	1,398
ULSTER.													
Antrim, County and Belfast Co. Borough,	142	241	35	94	40	38	4	20	6	19	227	462	689
Armagh County,	1	5	.	18	2	13	.	.	.	1	3	37	40
Down ,,	1	58	3	27	4	5	.	.	.	.	8	90	98
Londonderry ,,	65	196	.	7	.	2	.	.	.	.	65	205	270
Monaghan ,,	1	11	2	7	1	6	.	.	.	1	4	25	29
Tyrone ,,	1	5	7	21	1	12	1	5	.	.	10	43	53
Total of Ulster,	211	516	47	174	48	126	5	25	6	21	317	862	1,179
CONNAUGHT													
Galway County,	.	85	.	.	.	.	.	.	.	.	.	65	65
Total of Connaught,	.	65	.	.	.	.	.	.	.	.	.	65	65
Total Males and Females,	857	2,824	308	727	64	131	19	28	7	27	1,255	3,737	4,992

Printed image digitised by the University of Southampton Library Digitisation Unit

TABLE 141.—Showing, by AGES and SEXES, the FORMER or PRESENT OCCUPATIONS of the INMATES of PRISONS.

Occupation or Social Position.	Ages and Sexes. Males. Under 15	15 and under 20	20 and under 40	40 and under 60	60 and under 80	80 and upwards.	Total.	Females. Under 15	15 and under 20	20 and under 40	40 and under 60	60 and under 80	80 and upwards.	Total	Grand Total.
Artisan,	.	.	.	.	1	.	1	.	.	.	.	.	.	.	1
Auctioneer,	.	.	.	1	.	.	1	.	.	.	.	.	.	.	1
Bacon Curer,	.	.	2	.	.	.	2	.	.	.	.	.	.	.	2
Baker,	.	.	6	3	1	.	10	.	.	.	.	.	.	.	10
Basket Maker,	.	.	1	.	.	.	1	.	.	.	.	.	.	.	1
Blacksmith,	.	1	9	2	1	.	13	.	.	.	.	.	.	.	13
Boat, Bargeman,	.	.	3	.	.	.	3	.	.	.	.	.	.	.	3
Boiler Maker,	.	2	.	.	.	.	2	.	.	.	.	.	.	.	2
Bookbinder,	.	.	1	1	.	.	2	.	.	.	.	.	.	.	2
Boot and Shoemaker, Dealer,	.	1	15	8	2	.	26	.	.	.	.	.	.	.	26
Bricklayer, Mason,	.	1	11	2	2	.	16	.	.	.	.	.	.	.	16
Brushmaker,	.	.	.	.	.	.	.	.	.	2	.	.	.	2	2
Butcher,	.	1	7	.	2	.	10	.	.	.	.	.	.	.	10
Cab, Car, Driver, Owner, Carrier,	.	.	4	3	1	.	8	.	.	.	.	.	.	.	8
Cabinet Maker,	.	.	2	.	.	.	2	.	.	.	.	.	.	.	2
Caretaker,	.	.	.	.	2	.	2	.	.	.	.	.	.	.	2
Carpenter,	.	3	9	9	.	.	21	.	.	.	.	.	.	.	21
Cattledealer,	.	.	4	2	.	.	6	.	.	.	.	.	.	.	6
Charwoman,	.	.	.	.	.	.	.	.	.	9	8	.	.	17	17
Chimney Sweep,	.	1	2	1	1	.	5	.	.	.	.	.	.	.	5
Clerk, Civil Service,	.	.	2	.	.	.	2	.	.	.	1	1	.	2	4
,, Commercial,	.	.	14	.	.	.	14	.	.	.	.	.	.	.	14
,, Law,	.	.	1	.	.	.	1	.	.	.	.	.	.	.	1
,, Superannuated,	.	.	.	1	.	.	1	.	.	.	.	.	.	.	1
Coach, Car, Tramcar, Bicycle Maker,	.	.	1	.	.	.	1	.	.	.	.	.	.	.	1
Coalporter,	.	1	2	1	1	.	5	.	.	.	.	.	.	.	5
Commercial Traveller,	.	.	3	3	.	.	6	.	.	.	.	.	.	.	6
Cook (not domestic),	.	.	2	.	.	.	2	.	.	.	2	.	.	2	4
Cooper,	.	.	2	2	2	.	6	.	.	.	.	.	.	.	6
Dealer (Undefined),	.	1	20	7	6	.	34	.	3	63	20	3	.	89	123
Draper,	.	1	.	1	.	.	2	.	.	.	.	.	.	.	2
Draymen	.	.	1	.	.	.	1	.	.	.	.	.	.	.	1
Drover,	.	.	5	2	.	.	7	.	.	.	.	.	.	.	7
Engine and Machine Maker	.	.	6	.	.	.	6	.	.	.	.	.	.	.	6
Engine Driver,	.	.	4	.	.	.	4	.	.	.	.	.	.	.	4
Factory Worker (to include Winder, Reeler, Spinner, Millworker, etc.),	.	.	.	.	.	.	.	.	.	2	.	.	.	2	2
Farmer,	.	1	33	11	5	.	50	.	.	.	.	.	.	.	50
Fireman, Stoker,	.	1	11	.	1	.	13	.	.	.	.	.	.	.	13
Fisherman,	.	.	7	1	.	.	8	.	.	.	.	.	.	.	8
Fishmonger,	.	.	.	1	.	.	1	.	.	3	.	.	.	3	4
Flaxdresser,	.	.	.	1	.	.	1	.	.	.	.	.	.	.	1
French Polisher, Varnisher,	.	.	.	1	.	.	1	.	.	.	.	.	.	.	1
Fruiterer,	.	.	2	.	.	.	2	.	.	.	.	.	.	.	2
Gamekeeper,	.	.	1	.	1	.	2	.	.	.	.	.	.	.	2
Gardener,	.	.	1	1	.	.	2	.	.	.	.	.	.	.	2
Gasfitter, Plumber,	.	.	2	1	.	.	3	.	.	.	.	.	.	.	3
Glazier, Painter, Paper Hanger,	1	1	10	1	2	.	15	.	.	.	.	.	.	.	15
Grocer's Assistant,	.	1	6	.	.	.	7	.	.	.	.	.	.	.	7
Grocer, Vintner,	.	.	5	1	.	.	6	.	.	.	.	.	.	.	6
Groom, etc.,	.	.	3	1	.	.	4	.	.	.	.	.	.	.	4
Gun, Armour Manufacturer,	.	.	1	.	.	.	1	.	.	.	.	.	.	.	1
Hairdresser, Wigmaker,	1	2	3	1	.	.	7	.	.	.	.	.	.	.	7
Hatter,	.	.	.	.	1	.	1	.	.	.	.	.	.	.	1
Herd,	.	.	1	3	.	.	4	.	.	.	.	.	.	.	4
Horse Trainer, Dealer,	.	.	3	1	1	.	5	.	.	.	.	.	.	.	5
Housekeeper,	.	.	.	.	.	.	.	.	1	61	38	2	.	102	102
Insurance Agent,	.	.	2	.	.	.	2	.	.	.	.	.	.	.	2
Jeweller, Goldsmith, Silversmith,	.	.	3	.	.	.	3	.	.	.	.	.	.	.	3

Printed image digitised by the University of Southampton Library Digitisation Unit

TABLE 141.—Showing, by AGES and SEXES, the FORMER or PRESENT OCCUPATIONS of the INMATES of PRISONS—*continued.*

Occupation or Social Position.	Ages and Sexes.														Grand Total.
	Males.							Females.							
	Under 15	15 and under 20.	20 and under 40.	40 and under 60.	60 and under 80.	80 and upwards.	Total.	Under 15	15 and under 20.	20 and under 40.	40 and under 60.	60 and under 80.	80 and upwards.	Total.	
Journalist,	.	.	.	.	1	.	1	.	.	.	.	.	.	.	1
Labourer,	1	125	822	105	44	.	1,098	.	1	65	6	.	.	72	1,170
Laundress,	.	.	.	.	.	.	.	.	.	4	4	.	.	8	8
Lodging House Keeper,	.	.	.	1	.	.	1	.	.	.	.	.	.	.	1
Matmaker, Seller,	.	.	.	1	.	.	1	.	.	.	.	.	.	.	1
Mechanic (undefined),	.	.	2	1	1	.	4	.	.	.	.	.	.	.	4
Milliner, Dressmaker,	.	.	.	.	.	.	.	.	2	1	2	.	.	5	5
Miner,	.	.	.	.	.	.	.	.	.	.	.	.	.	.	.
Municipal Officer,	.	.	1	.	.	.	1	.	.	.	.	.	.	.	1
Musician,	.	.	6	2	.	.	8	.	.	1	2	.	.	3	11
Newsvendor,	.	2	.	1	1	.	4	.	.	.	.	.	.	.	4
Pavior,	.	1	.	1	.	.	2	.	.	.	.	.	.	.	2
Pedlar,	.	.	4	2	1	.	7	.	1	1	1	.	.	3	10
Pensioner (Army, Navy, Police),	.	.	.	2	.	.	2	.	.	.	.	.	.	.	2
Physician, Surgeon,	.	.	.	1	.	.	1	.	.	.	.	.	.	.	1
Plasterer,	.	.	4	2	.	.	6	.	.	.	.	.	.	.	6
Plumber,	.	.	2	.	.	.	2	.	.	.	.	.	.	.	2
Policeman,	.	.	3	1	.	.	4	.	.	.	.	.	.	.	4
Porter, Messenger,	1	6	6	1	.	.	14	.	.	.	.	.	.	.	14
Printer, Lithographer,	.	1	.	.	.	.	1	.	.	.	.	.	.	.	1
Rag Gatherer,	.	.	.	.	.	.	.	.	.	.	.	.	.	.	.
Railway Porter, Pointsman, etc.,	.	.	.	1	.	.	1	.	.	.	.	.	.	.	1
Saddler,	.	.	.	1	.	.	1	.	.	.	.	.	.	.	1
Lawyer,	.	.	1	.	1	.	2	.	.	.	.	.	.	.	2
Seafaring Persons,	.	.	1	.	.	.	1	.	.	.	.	.	.	.	1
Seaman,	.	6	40	2	2	.	50	.	.	.	.	.	.	.	50
Seamstress, Shirtmaker,	.	.	.	.	.	.	.	.	.	4	1	.	.	5	5
Servant,	.	1	5	2	.	.	8	.	1	21	30	11	.	63	71
Shepherd,	.	.	1	.	.	.	1	.	.	.	.	.	.	.	1
Shipcarpenter,	.	.	1	.	.	.	1	.	.	.	.	.	.	.	1
Shopkeeper,	.	.	1	2	.	.	3	.	.	.	2	.	.	2	5
Slater, Tiler,	.	1	3	.	1	.	5	.	.	.	.	.	.	.	5
Soldier,	.	48	279	1	1	.	329	.	.	.	.	.	.	.	329
Stonecutter,	.	1	1	3	.	.	5	.	.	.	.	.	.	.	5
Tailor, Tailoress,	.	.	15	6	2	.	23	.	.	2	1	.	.	3	26
Tanner, Currier,	.	.	1	.	.	.	1	.	.	.	.	.	.	.	1
Teacher, Schoolmaster, Mistress,	.	.	1	1	.	.	2	.	.	1	.	.	.	1	3
Tinplate Worker,	.	.	13	6	1	1	21	.	.	.	.	.	.	.	21
Travelling Showman,	.	.	1	.	.	.	1	.	.	.	.	.	.	.	1
Van, Float Driver,	.	1	6	.	.	.	7	.	.	.	.	.	.	.	7
Watchmaker, Clockmaker,	.	1	2	.	.	.	3	.	.	.	.	.	.	.	3
Weaver,	.	.	2	.	.	.	2	.	.	.	.	.	.	.	2
Woodcarver,	.	.	1	.	.	.	1	.	.	.	.	.	.	.	1
Woodturner,	.	.	.	1	.	.	1	.	.	.	.	.	.	.	1
Unspecified,	20	7	27	9	12	.	75	8	7	162	33	4	.	214	289
General Total,	24	221	1,485	239	101	1	2,062	8	16	402	151	21	.	598	2,660

Printed image digitised by the University of Southampton Library Digitisation Unit

TABLE 142.—Showing the RELIGIOUS PROFESSIONS of the Inhabitants of each PROVINCE, COUNTY, and COUNTY BOROUGH,

[NOTE.—The figures given in this Table are for the

PROVINCES, COUNTIES, AND COUNTY BOROUGHS.		RELIGIOUS PROFESSIONS.										TOTAL POPULATION	
		Roman Catholics.		Protestant Episcopalians.		Presbyterians.		Methodists		All other Denominations.			
		1891	1901	1891	1901	1891.	1901.	1891.	1901.	1891.	1901	1891.	1901
PROVINCE OF LEINSTER.													
Carlow County,	Number,	36,139	33 399	4,454	3,946	118	164	163	197	62	42	40 936	37,748
	Per-centage,	88 3	88 48	10·9	10 45	0 3	0·44	0·4	0 52	0 1	0 11	100 0	100·0
Dublin "	Number,	121,404	110,879	42,771	37,674	4,232	3,585	2,421	2,322	3,387	3,108	174,215	157,568
	Per-centage,	69 7	70·37	24 6	23 91	2 4	2·27	1·4	1 47	1·9	1 98	100·0	100·0
Dublin County Borough,	Number,	201,418	237,645	35,125	41 663	3,492	4,074	1,708	2,342	3,258	4,014	245,001	290,638
	Per-centage,	82·2	81·77	14 4	14·34	1·4	1 40	0 7	0 80	1·3	1 69	100·0	100·0
Kildare County,	Number,	59,031	54 863	9 096	7,392	1,310	688	573	419	193	204	70,206	63,566
	Per-centage,	84·1	85·31	12 9	11·63	1 9	1·08	0 8	0 66	0 3	0 32	100 0	100·0
Kilkenny "	Number,	82,732	74 830	4,144	3,978	170	170	152	114	83	87	87,261	79 150
	Per-centage,	94·8	94 53	4 7	5 03	0·2	0 21	0 2	0 14	0·1	0·09	100 0	100·0
King's "	Number,	58,264	53,806	6,432	5,513	291	353	463	392	113	123	65,563	60 187
	Per-centage,	88 9	89 40	9 8	9 16	0 4	0·59	0 7	0 65	0 2	0·20	100 0	100 0
Longford "	Number,	48,071	42,742	4 033	3,403	279	256	211	203	53	68	52,647	46,672
	Per-centage,	91 3	91·58	7 7	7·29	0·5	0·55	0 4	0·43	0 1	0·15	100 0	100 0
Louth "	Number,	64,863	60,171	4,832	4,218	947	980	288	296	108	155	71,038	65,820
	Per-centage,	91 3	91 42	6 8	6 40	1·3	1·49	0 4	0 45	0 2	0·24	100·0	100 0
Meath "	Number,	71,690	62,643	4,815	4,394	367	330	69	66	46	64	76,987	67,497
	Per-centage,	93 12	92 81	6·25	6 51	0 48	0 49	0 09	0 10	0 06	0 09	100·0	100·0
Queen's "	Number,	56,913	50,599	6,959	5,950	292	295	524	419	195	154	64,883	57,417
	Per-centage,	87·7	88·13	10·7	10 36	0·5	0 51	0 8	0 73	0·3	0 27	100 0	100·0
Westmeath "	Number,	60,049	56 673	4,482	4,271	283	319	207	251	36	115	65,109	61,629
	Per-centage,	92 23	91·96	6 88	6 93	0·43	0·52	0·32	0·41	0 14	0·18	100·0	100·0
Wexford	Number,	102,180	95,435	8,779	7,359	250	271	369	342	200	197	111,778	104 104
	Per-centage,	91·4	91·67	7·9	7·55	0·2	0·26	0 3	0 33	0·2	0·19	100 0	100 0
Wicklow	Number,	49 250	48,033	11,598	11,354	429	502	642	614	217	271	62,136	60,824
	Per-centage,	79·3	79·05	18·7	18·66	0·7	0 83	1·0	1·01	0 3	0 45	100 0	100·0
Total of Province,	Number,	1,012,007	981,768	147,520	141,615	12,460	11,987	7,770	7,977	8 003	9 482	1,187,760	1,152,829
	Per-centage,	85 2	85 16	12 4	12 29	1·0	1·04	0·7	0 69	0·7	0 82	100 0	100·0
PROVINCE OF MUNSTER.													
Clare County,	Number,	122,047	110,062	2,246	2,036	105	157	53	48	31	31	124,483	112,334
	Per-centage,	98·04	97 98	1·8	1 81	0 1	0·14	0·04	0 04	0 02	0 03	100 0	100·0
Cork "	Number,	331,613	299,973	26,787	24,025	1,381	1,102	2,426	2,221	880	1,168	363,087	328,489
	Per-centage,	91 3	91 32	7·4	7 31	0 4	0·33	0 7	0 68	0·2	0 36	100 0	100·0
Cork County Borough,	Number,	64,561	65,751	8,620	7,996	749	728	867	841	548	806	75,345	76,122
	Per-centage,	85 7	86 38	11 4	10 50	1 0	0 96	1 2	1·10	0·7	1·06	100 0	100·0
Kerry County,	Number,	173,195	160,511	5,077	4,431	210	220	399	355	255	209	179,136	165,726
	Per-centage,	96 7	96 85	2 8	2·67	0·1	0 13	0·2	0·22	0·2	0 13	100 0	100 0
Limerick "	Number,	117,895	104,714	3,379	2,743	111	111	298	290	74	89	121,757	107,947
	Per-centage,	96 8	97 01	2·8	2·54	0 1	0 10	0·2	0·27	0·1	0 08	100·0	100·0
Limerick County Borough,	Number,	32,894	33,977	3,294	3,053	315	320	331	436	321	365	37,155	38,151
	Per-centage,	88·5	89·06	8 9	8 00	0 8	0 84	0·9	1·14	0 9	0 98	100 0	100·0
Tipperary "	Number,	162 871	150,332	9,126	8,702	468	465	553	560	165	173	173,188	160,232
	Per-centage,	94·0	93·82	5·3	5·43	0·3	0 29	0 3	0·35	0 1	0·11	100 0	100 0
Waterford "	Number,	74,186	57,985	2,791	2,120	121	142	96	88	205	83	77,399	60,418
	Per-centage,	95·8	95 97	3·6	3·50	0·2	0·24	0 1	0·15	0·3	0·14	100 0	100·0
Waterford County Borough,	Number,	18,810	24,571	1,402	1,565	185	181	193	135	262	317	20,852	26,768
	Per-centage,	90·2	91·79	6 7	5·85	0·9	0·68	0·9	0·50	1·3	1·18	100 0	100·0
Total of Province,	Number,	1,098,072	1,007,876	62,722	56,671	3 646	3,426	5,221	4,974	2,741	3,241	1,172,402	1,076,188
	Per-centage,	93·7	93 65	5·4	5·27	0 3	0·32	0·4	0·46	0·2	0 30	100·0	100·0

Printed image digitised by the University of Southampton Library Digitisation Unit

in IRELAND, in 1891 and 1901; also the PER-CENTAGE of the Population belonging to each Religious Profession.

areas as constituted in the respective years.]

PROVINCES, COUNTIES, AND COUNTY BOROUGHS.		RELIGIOUS PROFESSIONS.										TOTAL POPULATION.	
		Roman Catholics.		Protestant Episcopalians.		Presbyterians.		Methodists.		All other Denominations.			
		1891.	1901.	1891.	1901.	1891.	1901.	1891.	1901.	1891.	1901.	1891.	1901.
PROVINCE OF ULSTER.													
Antrim County,	Number,	45,782	40,381	43,959	40,983	110,060	99,552	4,027	3,739	11,401	11,435	215,229	196,090
	Per-centage,	21·27	20·59	20·42	20·90	51·14	50·77	1·87	1·91	5·30	5·83	100·0	100·0
Armagh "	Number,	66,004	56,652	46,195	40,922	22,919	20,097	5,339	5,098	2,892	2,623	143,289	125,392
	Per-centage,	46·1	45·18	32·2	32·64	16·0	16·02	3·7	4·07	2·0	2·09	100·0	100·0
Belfast County Borough,	Number,	67,378	84,992	75,522	102,991	87,234	120,269	13,747	21,506	12,069	19,422	255,950	349,180
	Per-centage,	26·3	24·34	29·5	29·50	34·1	34·44	5·4	6·16	4·7	5·56	100·0	100·0
Cavan County,	Number,	90,508	79,026	16,361	14,112	3,809	3,220	1,046	987	193	196	111,917	97,541
	Per-centage,	80·9	81·02	14·6	14·47	3·4	3·30	0·9	1·01	0·2	0·20	100·0	100·0
Donegal "	Number,	142,893	135,029	21,884	19,908	15,055	16,212	2,006	1,828	797	745	185,635	173,722
	Per-centage,	77·0	77·73	11·8	11·46	8·7	9·33	1·1	1·05	0·4	0·43	100·0	100·0
Down "	Number,	66,640	64,467	52,002	47,130	89,427	80,024	4,713	4,390	11,226	9,878	224,008	205,889
	Per-centage,	29·8	31·31	23·2	22·89	39·9	38·87	2·1	2·13	5·0	4·80	100·0	100·0
Fermanagh "	Number,	41,102	36,198	26,869	23,099	1,312	1,282	4,779	4,744	108	107	74,170	65,430
	Per-centage,	55·4	55·32	36·2	35·30	1·8	1·96	6·4	7·25	0·2	0·17	100·0	100·0
Londonderry "	Number,	49,408	43,274	23,106	20,528	41,891	36,701	462	745	3,922	3,264	118,809	104,512
	Per-centage,	41·59	41·41	19·45	19·64	35·26	35·10	0·40	0·71	3·30	3·14	100·0	100·0
Londonderry County Borough,	Number,	18,340	22,022	6,624	7,276	7,045	8,931	508	701	683	912	33,200	39,892
	Per-centage,	55·24	55·21	19·95	18·22	21·22	22·49	1·53	1·76	2·06	2·32	100·0	100·0
Monaghan County,	Number,	63,154	54,757	11,247	9,528	10,876	9,532	489	423	440	371	86,206	74,611
	Per-centage,	73·3	73·39	13·0	12·77	12·6	12·78	0·6	0·56	0·5	0·50	100·0	100·0
Tyrone "	Number,	93,650	82,404	39,082	33,896	33,617	29,656	3,392	3,211	1,660	1,400	171,401	150,567
	Per-centage,	54·6	54·73	22·8	22·51	19·6	19·70	2·0	2·13	1·0	0·93	100·0	100·0
Total of Province,	Number,	744,859	699,202	362,791	360,373	426,245	425,526	40,528	47,372	45,391	50,353	1,619,814	1,582,826
	Per-centage,	46·0	44·18	22·4	22·77	26·3	26·88	2·5	2·99	2·8	3·18	100·0	100·0
PROVINCE OF CONNAUGHT.													
Galway County,	Number,	208,364	187,220	5,240	4,402	528	616	271	188	109	123	214,712	192,549
	Per-centage,	97·0	97·23	2·5	2·29	0·3	0·32	0·1	0·10	0·1	0·06	100·0	100·0
Leitrim "	Number,	71,008	62,800	6,447	5,550	246	218	784	694	43	21	78,618	69,343
	Per-centage,	90·4	90·65	8·2	8·00	0·3	0·32	1·0	1·00	0·1	0·03	100·0	100·0
Mayo "	Number,	213,602	194,504	4,351	3,790	722	591	218	183	141	98	219,034	199,166
	Per-centage,	97·5	97·66	2·0	1·90	0·3	0·30	0·1	0·09	0·1	0·05	100·0	100·0
Roscommon "	Number,	110,290	99,085	3,543	2,273	336	250	128	100	100	83	114,397	101,791
	Per-centage,	96·4	97·34	3·1	2·23	0·3	0·25	0·1	0·10	0·1	0·08	100·0	100·0
Sligo "	Number,	89,015	76,146	7,389	6,415	691	662	580	516	338	342	98,013	84,083
	Per-centage,	90·8	90·56	7·5	7·63	0·7	0·79	0·6	0·61	0·4	0·41	100·0	100·0
Total of Province,	Number,	692,369	619,815	27,070	22,430	2,623	2,337	1,981	1,683	731	667	724,774	646,932
	Per-centage,	95·5	95·81	3·7	3·47	0·4	0·30	0·3	0·26	0·1	0·10	100·0	100·0
Total of Ireland,	Number,	3,547,307	3,308,661	600,103	581,089	444,974	443,276	55,500	62,006	56,896	63,743	4,704,750	4,458,775
	Per-centage,	75·4	74·21	12·7	13·03	9·5	9·94	1·2	1·39	1·2	1·43	100·0	100·0

Printed image digitised by the University of Southampton Library Digitisation Unit

TABLE 143.—Showing the RELIGIOUS PROFESSIONS of the POPULATION OF IRELAND by SEXES, on the Night County or Counties

Poor Law Unions or Superintendent Registrars' Districts	Administrative County, or Counties in which situated.	Religious Professions.												
		Roman Catholics.		Protestant Episcopalians		Presbyterians		Methodists.		All other Denominations.		Total.		
		Males.	Females	Males.	Females	Males	Females.	Males	Females.	Males.	Females	Males	Females.	Persons
1. Abbeyleix,	Queen's,	7,837	7,327	813	814	60	57	56	67	11	8	8,777	8,273	17,050
2. Antrim,	Antrim,	2,427	2,440	2,513	2,648	8,533	8,605	352	387	766	801	14,591	14,881	29,472
3. Ardee	Louth,	5,467	5,224	344	436	41	33	12	9	5	7	5,869	5,709	11,578
	Meath,	1,550	1,335	66	67	13	8	3	5	.	1	1,632	1,416	3,048
	Total,	7,017	6,559	410	503	54	41	15	14	5	8	7,501	7,125	14,626
4. Armagh,	Armagh,	9,675	10,347	7,386	7,765	4,710	4,812	647	669	416	429	22,834	24,022	46,856
5. Athlone,	Roscommon,	5,430	5,138	62	59	4	1	1	1	2	3	5,499	5,202	10,701
	Westmeath,	7,447	7,219	871	673	79	52	80	66	47	29	8,524	8,039	16,563
	Total,	12,877	12,357	933	732	83	53	81	67	49	32	14,023	13,241	27,264
6. Athy,	Kildare,	7,553	7,077	583	613	101	98	67	78	13	9	8,317	7,875	16,192
	Queen's	2,769	2,519	296	294	19	20	15	14	11	6	3,110	2,853	5,963
	Total,	10,322	9,596	879	907	120	118	82	92	24	15	11,427	10,728	22,155
7. Barbeborough,	Cavan,	6,253	5,768	1,014	980	697	700	40	35	10	13	8,014	7,496	15,510
8. Ballina,	Mayo,	11,516	11,829	482	456	133	131	25	44	15	22	12,171	12,482	24,653
9 Ballinasloe,	Galway,	7,546	6,899	408	463	113	112	25	21	6	5	8,098	7,500	15,598
	Roscommon	1,872	1,751	17	21	8	12	.	.	.	.	1,897	1,784	3,681
	Total,	9,418	8,650	425	484	121	124	25	21	6	5	9,995	9,284	19,279
10 Ballinrobe,	Mayo,	10,247	10,602	173	184	15	13	1	2	1	.	10,437	10,801	21,238
11. Ballycastle,	Antrim,	2,922	3,037	1,691	1,650	1,679	1,703	12	23	32	27	6,246	6,440	12,686
12. Ballymahon,	Longford,	4,370	3,978	464	500	14	28	40	40	24	20	4,912	4,566	9,478
	Westmeath,	1,774	1,540	50	57	6	2	.	.	.		1,830	1,599	3,429
	Total,	6,144	5,518	514	557	20	30	40	40	24	20	6,742	6,165	12,907
13 Ballymena,	Antrim,	4,112	4,738	2,671	3,007	16,757	18,189	133	140	1,584	1,751	25,257	27,825	53,082
14. Ballymoney,	Antrim,	2,635	3,010	2,408	2,745	7,514	8,174	91	92	618	669	13,586	14,690	28,276
15. Ballysbannon,	Donegal,	3,472	3,574	827	932	83	73	104	105	5	9	4,492	4,693	9,185
	Fermanagh	2,470	2,332	543	521	1	3	154	160	3	.	3,171	3,016	6,187
	Leitrim,	2,429	2,459	157	160	1	.	6	16	1	.	2,594	2,635	5,229
	Total,	8,371	8,365	1,527	1,613	85	76	264	281	10	9	10,257	10,344	20,601
16. Ballyvaghan,	Clare,	2,055	1,819	25	20			1				2,081	1,839	3,920
17. Balrothery,	Dublin,	8,173	8,176	739	825	66	56	40	22	28	21	9,046	9,100	18,146
18 Baltinglass,	Wicklow,	4,191	3,798	831	803	11	12	6	2	13	8	5,052	4,623	9,675
	Carlow,	2,080	1,906	227	239	4	3	14	13			2,325	2,161	4,486
	Kildare,	974	950	44	53		.	3	4	1	1	1,022	1,008	2,030
	Total	7,245	6,654	1,102	1,095	15	15	23	19	14	9	8,399	7,792	16,191

Printed image digitised by the University of Southampton Library Digitisation Unit

of the 31st March, 1901, in each POOR LAW UNION (or SUPERINTENDENT REGISTRAR'S DISTRICT), and the in which situated.

Poor Law Unions or Superintendent Registrar's Districts.	Administrative County, or Counties in which situated.	Religious Professions.												
		Roman Catholics.		Protestant Episcopalians.		Presbyterians.		Methodists.		All other Denominations.		Total.		
		Males.	Females.	Males.	Females.	Males.	Females.	Males.	Females.	Males.	Females.	Males.	Females.	Persons.
19. Banbridge	Down,	4,460	5,213	4,365	4,889	6,647	7,368	320	344	1,179	1,411	16,981	19,225	36,206
	Armagh,	477	589	1,509	1,693	759	790	120	139	86	86	2,951	3,297	6,248
	Total,	4,937	5,802	5,874	6,582	7,406	8,158	440	483	1,265	1,497	19,932	22,522	42,454
20. Bandon	Cork,	7,771	7,240	1,164	1,235	58	72	137	155	22	24	9,152	8,726	17,878
21. Bantry,	Cork,	6,261	6,230	396	361	2	.	65	73	9	10	6,733	6,724	13,457
22. Bawnboy	Cavan,	3,963	3,767	795	819	22	25	83	97	2	.	4,865	4,708	9,573
	Leitrim,	3,945	3,779	514	470	22	17	58	71	1		4,550	4,337	8,887
	Total,	7,908	7,546	1,309	1,289	44	42	151	168	3	.	9,415	9,045	18,460
23. Belfast,	Antrim County,	941	1,350	1,436	1,460	2,458	2,551	101	87	305	352	5,241	5,800	11,041
	Belfast County Borough,	37,592	47,400	48,293	54,698	56,454	63,615	9,855	11,651	9,222	10,200	161,616	187,564	349,180
	Down County,	606	581	1,132	1,228	1,801	1,863	132	129	256	317	3,927	4,118	8,045
	Total,	39,139	49,351	50,861	57,386	60,913	68,029	10,088	11,867	9,783	10,869	170,784	197,482	368,266
24. Belmullet	Mayo	6,591	6,958	147	105	4	.	10	4	16	7	6,771	7,074	13,845
25. Birr	King's	10,726	10,105	1,127	1,052	43	49	81	76	11	11	11,988	11,293	23,281
	Tipperary,	976	908	80	80	1	2	3	1	.	.	1,060	991	2,051
	Total,	11,702	11,013	1,207	1,132	44	51	84	77	11	11	13,046	12,284	25,332
26. Borrisokane	Tipperary,	3,710	3,457	552	550	26	25	96	102	5	3	4,395	4,137	8,532
27. Boyle,	Roscommon	7,916	7,840	401	469	80	72	36	26	13	15	8,446	8,422	16,868
	Sligo,	6,633	6,721	170	193	16	22	1	1			6,820	6,937	13,757
	Total	14,549	14,561	571	662	96	94	37	27	13	15	15,266	15,359	30,625
28. Cahersiveen	Kerry,	11,118	10,508	397	281	25	17	39	18	24	8	11,603	10,832	22,435
29. Callan	Kilkenny,	3,905	3,877	179	181	4	5	1	.	6	5	4,095	4,068	8,163
	Tipperary,	2,813	2,706	55	57		.	4	6		1	2,872	2,770	5,642
	Total,	6,718	6,583	234	238	4	5	5	8	6	6	6,967	6,838	13,805
30. Carlow	Carlow,	13,043	12,896	1,611	1,780	71	55	80	90	15	25	14,850	14,876	29,726
	Queen's,	2,338	2,031	185	174	1	3	3	4	2	1	2,499	2,213	4,712
	Total,	15,381	14,927	1,796	1,954	72	88	83	94	17	26	17,349	17,089	34,438
31. Carrickmacross	Monaghan,	7,203	7,401	315	317	150	130	9	8	4	7	7,681	7,863	15,544
32. Carrick on Shannon	Leitrim,	6,206	6,009	345	357	6	3	50	50	6	7	6,613	6,426	13,039
	Roscommon	3,039	2,904	142	132	3	3	6	7	3	2	3,193	3,048	6,241
	Total,	9,245	8,913	487	489	9	6	56	57	9	9	9,806	9,474	19,280
33. Carrick on Suir,	Tipperary,	3,830	4,119	57	61	4	4			4	5	3,895	4,189	8,084
	Waterford,	2,570	2,397	92	115	12	10			8	9	2,682	2,531	5,213
	Kilkenny,	2,131	2,011	150	154	8	9		1		2	2,289	2,177	4,466
	Total,	8,531	8,527	299	330	24	23		1	12	16	8,866	8,897	17,763
34. Cashel,	Tipperary,	9,870	9,401	450	424	17	2	7	5	3	3	10,347	9,835	20,182
35. Castlebar	Mayo,	12,725	13,277	208	196	46	34	17	19			12,996	13,526	26,522
36. Castleblayney	Monaghan,	6,060	6,298	575	557	1,366	1,345	36	38	55	48	8,032	8,286	16,318
	Armagh,	4,056	4,386	336	354	592	551	2	5	9	6	4,995	5,302	10,297
	Total,	10,056	10,684	911	911	1,958	1,896	38	43	64	54	13,027	13,588	26,615
37. Castleconnel,	Kilkenny,	4,775	4,515	411	389		2	19	22	1		5,206	4,908	10,114
38. Castlederg	Tyrone,	2,893	3,072	1,268	1,288	1,306	1,263	329	366	1	3	5,797	5,992	11,789
39. Castlereagh	Roscommon,	16,375	16,659	253	251	9	10	1	.	9	9	16,647	16,929	33,576
40. Castlotown	Cork,	5,296	5,099	146	97	4	.	2	.	434	.	5,982	5,196	11,178
41. Cavan	Cavan,	14,805	14,108	3,612	3,451	258	243	230	227	30	29	18,935	18,058	36,993
42. Celbridge,	Kildare,	4,651	3,610	326	391	43	37	6	8	12	8	5,038	4,054	9,092
	Dublin,	2,201	2,174	254	332	45	52	17	30	16	12	2,533	2,600	5,133
	Total,	6,852	5,784	580	723	88	89	23	38	28	20	7,571	6,654	14,225

Printed image digitised by the University of Southampton Library Digitisation Unit

TABLE 143.—Showing the RELIGIOUS PROFESSIONS of the POPULATION of IRELAND by SEXES, on the Night

County or Counties

Poor Law Unions or Superintendent Registrars' Districts	Administrative County, or Counties in which situated.	Religious Professions: Roman Catholics		Protestant Episcopalians		Presbyterians		Methodists		All other Denominations		Total		
		Males	Females	Males	Females	Males	Females	Males	Females	Males	Females	Males	Females	Persons
43 Claremorris,	Mayo,	12,719	13,004	44	38	7	8					12,770	13,050	25,820
44. Clifden,	Galway,	9,318	8,687	317	373	21	15	9	26	1		9,667	9,101	18,768
45. Cloghcen,	Tipperary,	7,497	7,033	523	262	01	28	37	7	10	8	8,133	7,338	15,521
46. Clogher,	Tyrone,	3,632	3,051	1,999	1,917	1,382	1,300	155	156	27	39	7,245	7,071	14,316
47. Clonakilty,	Cork,	8,751	8,653	711	738	17	20	78	98	16	16	9,573	9,535	19,108
48 Clones,	Fermanagh,	2,622	2,631	1,007	1,083	69	74	147	178	6	3	3,851	3,969	7,820
	Monaghan	2,444	2,532	1,076	1,062	340	323	78	105	33	35	3,971	4,057	8,022
	Total,	5,066	5,163	2,083	2,145	409	397	225	283	39	38	7,822	8,026	15,842
49 Clonmel,	Tipperary,	6,791	7,037	491	443	89	54	30	24	32	32	7,436	7,610	15,046
	Waterford,	1,927	1,708	17	25	1	2					1,945	1,735	3,680
	Total,	8,721	8,745	508	468	90	56	30	24	32	32	9,381	9,345	18,726
50 Coleraine,	Londonderry,	3,014	3,387	3,110	3,052	7,269	7,324	114	147	699	801	14,205	15,711	29,917
51. Cookstown,	Tyrone,	5,354	6,051	2,614	2,629	2,741	3,045	84	82	258	257	11,551	12,061	23,615
52. Cootehill,	Cavan,	6,006	5,779	1,205	1,110	554	523	64	82	62	41	7,891	7,513	15,434
	Monaghan	1,606	1,526	892	849	728	730	23	27	20	19	3,269	3,151	6,420
	Total,	7,612	7,305	2,097	1,959	1,282	1,253	87	109	82	68	11,160	10,694	21,854
53 Cork,	Cork,	54,233	60,899	7,657	6,606	684	603	668	602	726	495	63,968	69,205	133,173
54 Corrofin,	Clare,	2,474	2,214	50	60	2	2				1	2,526	2,277	4,803
55. Croom,	Limerick,	5,095	5,155	217	230	5	8	30	34	5	7	5,352	5,454	10,806
56 Delvin,	Westmeath	4,157	3,831	218	230	14	17	5	6	1	3	4,390	4,087	8,477
57 Dingle,	Kerry,	9,364	8,478	207	194	1	5	4	3	10	8	9,586	8,688	18,274
58. Donegal,	Donegal,	6,924	7,391	2,319	2,268	236	269	500	528	1	4	10,030	10,450	20,480
59. Downpatrick,	Down,	8,704	9,530	3,592	4,051	5,331	5,713	185	222	758	780	18,570	20,299	38,869
60. Drogheda,	Louth,	8,841	9,508	383	450	85	87	61	58	24	16	9,394	10,119	19,513
	Meath,	3,153	3,105	176	218	12	14			3	2	3,344	3,339	6,683
	Total,	11,994	12,613	559	668	97	101	61	58	27	18	12,738	13,458	26,196
61 Dromore, West,	Sligo,	5,853	5,764	633	666	46	43	8	5	6	5	6,551	6,483	13,034
62 Dublin, North,	Dublin County,	7,518	6,941	1,636	1,219	181	115	69	54	40	54	9,444	7,583	16,937
	" County Borough	58,943	64,718	10,576	9,914	1,413	1,254	660	657	1,023	772	72,615	77,315	149,930
	Total,	66,461	70,759	12,212	11,133	1,594	1,369	729	711	1,063	826	82,059	84,528	166,587
63 Dublin, South,	Dublin County,	19,035	26,079	9,055	11,887	1,083	1,201	772	891	900	1,168	30,845	41,226	72,071
	" County Borough,	54,415	59,569	10,462	10,711	752	635	491	534	1,653	1,466	67,773	72,935	140,708
	Total,	73,450	85,648	19,517	22,598	1,835	1,836	1,263	1,425	2,553	2,634	98,618	114,161	212,779
64 Dundalk,	Louth,	16,434	15,697	1,438	1,167	386	348	83	73	62	41	17,403	17,326	34,729
65 Dunfanaghy	Donegal,	7,141	7,073	697	676	73	85	4	9	13	10	7,928	7,853	15,781
66. Dungannon,	Tyrone,	8,187	8,642	4,176	4,441	2,923	2,956	329	374	272	263	15,887	16,676	32,563
67 Dungarvan,	Waterford,	7,300	7,361	129	127	7	4	14	22		2	7,450	7,516	14,966
68 Dunmanway,	Cork,	6,116	5,944	513	545	1		86	108	4	4	6,720	6,601	13,321
69 Dunshaughlin,	Meath,	3,979	3,587	153	214	7	5			3	1	4,172	3,807	7,979
70 Edenderry,	King's,	3,429	3,176	286	310	28	19	19	21	17	17	3,779	3,543	7,322
	Kildare	2,565	2,278	136	206	5	2				1	2,756	2,487	5,243
	Meath,	1,046	961	41	37	1	2					1,088	1,000	2,088
	Total	7,040	6,415	513	553	34	23	19	21	17	18	7,623	7,030	14,653
71 Ennis,	Clare,	9,565	9,547	275	287	37	43	5	4	4	5	9,886	9,886	19,772
72 Enniscorthy,	Wexford,	14,481	14,213	1,154	1,161	53	48	35	37	33	44	15,756	15,503	31,259
73. Enniskillen,	Fermanagh,	6,784	6,654	5,007	4,456	311	227	1,043	1,063	38	33	13,183	12,433	25,616
	Cavan,	2,676	2,535	114	104	1		47	47			2,838	2,686	5,524
	Total,	9,460	9,189	5,121	4,560	312	227	1,090	1,110	38	33	16,021	15,119	31,140

Printed image digitised by the University of Southampton Library Digitisation Unit

of the 31st March, 1901, in each POOR LAW UNION (or SUPERINTENDENT REGISTRAR'S DISTRICT), and the in which situated.—*continued*

Poor Law Unions or Superintendent Registrars' Districts	Administrative County, or Counties in which situated.	Religious Professions. Roman Catholics. Males.	Roman Catholics. Females.	Protestant Episcopalians. Males.	Protestant Episcopalians. Females.	Presbyterians. Males.	Presbyterians. Females.	Methodists. Males.	Methodists. Females.	All other Denominations. Males.	All other Denominations. Females.	Total. Males.	Total. Females.	Total. Persons.
74. Ennistimon,	Clare,	9,212	8,674	80	91	5	3	1	1	2		9,300	8,769	18,069
75. Fermoy,	Cork,	10,279	9,995	1,558	636	67	50	94	20	19	14	12,017	10,715	22,732
76. Galway,	Galway,	17,699	17,253	547	539	149	119	36	26	78	19	18,509	17,956	36,465
77. Glenamaddy,	Galway,	8,102	8,409	33	24	6	1	1	1			8,142	8,435	16,577
78. Glenties	Donegal,	15,096	16,053	787	829	53	45	153	144	17	14	16,106	17,085	33,191
79. Gorey,	Wexford,	6,956	6,607	1,268	1,391	17	23	65	66	7	13	8,313	8,150	16,463
80. Gort,	Galway,	6,278	5,816	65	86	5	3			2	1	6,350	5,936	12,286
81. Granard,	Longford,	7,141	6,789	490	432	27	28	6	7		2	7,624	7,258	14,882
	Cavan,	2,441	2,246	99	109	3	1					2,543	2,356	4,899
	Westmeath,	1,682	1,577	182	225	20	14	1		1		1,886	1,816	3,702
	Total,	11,264	10,612	731	766	50	43	7	7	1	2	12,053	11,430	23,483
82. Inishowen,	Donegal,	12,355	12,518	1,135	1,082	819	770	113	110	31	10	14,453	14,490	28,943
83. Irvinestown,	Fermanagh,	1,855	1,900	2,517	2,384	103	96	433	470	2		4,910	4,850	9,760
	Tyrone,	1,299	1,196	726	668	37	27	181	200	1		2,244	2,091	4,335
	Total,	3,154	3,096	3,243	3,052	140	123	614	670	3		7,154	6,941	14,095
84. Kanturk,	Cork,	11,490	11,387	128	159	5	7	1	1	1	2	11,625	11,556	23,181
85. Kells,	Meath,	6,561	6,168	423	459	67	67	2	3	11	8	7,064	6,705	13,769
86. Kenmare,	Kerry,	7,225	7,000	150	193	12	19	4	5	17	17	7,408	7,231	14,642
87. Kilkeel,	Down,	5,513	5,417	1,594	1,783	2,247	2,219	57	58	113	130	9,524	9,607	19,131
88. Kilkenny,	Kilkenny,	10,847	11,171	964	569	43	45	39	20	7	3	11,900	11,808	23,708
89. Killadysert,	Clare,	4,654	4,445	30	35					1		4,685	4,480	9,165
90. Killala,	Mayo,	3,882	3,916	189	175	36	46	9	3		1	4,113	4,141	8,254
91. Killarney,	Kerry,	18,486	17,741	394	373	21	9	27	26	15	4	18,943	18,153	37,096
92. Kilmacthomas,	Waterford,	3,441	3,391	130	138		1	4	3	1		3,576	3,533	7,109
93. Kilmallock,	Limerick,	10,406	10,473	256	257	5	2	2	4	11	17	10,677	10,753	21,430
	Cork,	2,024	2,029	37	28	2	1					2,063	2,058	4,121
	Total,	12,424	12,502	293	285	7	3	2	4	14	17	12,740	12,811	25,551
94. Kilrush,	Clare,	14,283	13,944	234	257	17	19	16	7	3	4	14,503	14,231	28,734
95. Kinsale,	Cork,	6,923	7,128	1,461	865	42	14	136	77	22	5	8,581	8,089	16,673
96. Larne,	Antrim,	2,922	3,148	1,993	2,448	8,605	9,152	560	609	1,757	1,935	15,837	17,192	33,029
97. Letterkenny,	Donegal,	4,241	4,031	850	783	1,563	1,518	10	3	44	34	6,711	6,369	13,080
98. Limavady,	Londonderry,	4,632	4,606	1,746	1,836	3,649	3,701	33	35	123	131	10,224	10,399	20,623
99. Limerick,	Limerick County,	9,926	9,554	300	366	32	28	23	15	12	15	10,293	9,978	20,271
	,, County Borough,	15,666	18,321	1,805	1,218	176	144	262	174	195	170	18,101	20,047	38,151
	Clare,	3,801	3,601	76	100	7	6			1		3,885	3,707	7,592
	Total,	29,393	31,466	2,181	1,714	215	178	285	189	208	185	32,282	33,732	66,014
100. Lisburn,	Down,	585	644	2,857	3,138	6,189	6,221	182	186	575	626	10,388	10,815	21,203
	Antrim,	2,247	2,781	6,244	6,929	2,440	2,786	476	605	357	395	11,764	13,496	25,260
	Total,	2,832	3,425	9,101	10,067	8,629	9,007	658	791	932	1,021	22,152	24,311	46,463
101. Lismore,	Waterford,	6,563	6,081	230	297	31	27	15	7	11	11	6,850	6,423	13,273
102. Lisnaskea,	Fermanagh,	4,548	4,402	2,825	2,756	197	201	537	569	9	13	8,116	7,931	16,047
103. Listowel,	Kerry,	15,345	15,430	291	303	2		9	10	1		15,651	15,743	31,394
	Limerick,	2,144	2,129	14	14							2,158	2,143	4,301
	Total,	17,489	17,559	305	317	2		9	10	1		17,809	17,886	35,695
104. Londonderry,	Londonderry County,	3,432	3,563	1,388	1,430	2,415	2,423	26	29	130	136	7,397	7,583	14,980
	,, County Borough,	9,861	12,161	3,391	3,882	4,214	4,737	305	396	461	451	18,265	21,627	39,892
	Donegal,	2,250	2,130	659	653	1,484	1,434	4	3	4	2	4,401	4,232	8,633
	Total,	15,543	17,856	5,441	5,975	8,113	8,594	335	428	601	589	30,063	33,442	63,505
105. Longford,	Longford,	10,294	10,170	830	727	87	72	55	55	12	10	11,278	11,034	22,312
106. Loughrea,	Galway,	10,156	9,621	163	157	5	10	5	9			10,329	9,797	20,126
107. Lurgan,	Armagh,	5,509	6,508	8,816	10,018	1,937	2,512	1,505	1,893	428	496	18,225	21,227	39,452
	Down,	826	887	2,997	3,125	1,166	1,263	188	181	194	195	5,371	5,651	11,022
	Antrim,	799	852	645	685	54	52	29	42	38	48	1,565	1,679	3,244
	Total,	7,134	8,247	12,488	13,828	3,157	3,627	1,722	2,116	660	739	25,161	28,557	53,718

Printed image digitised by the University of Southampton Library Digitisation Unit

TABLE 143.—Showing the RELIGIOUS PROFESSIONS of the POPULATION of IRELAND by SEXES, on the Night County or Counties

Poor Law Unions or Superintendent Registrars' Districts	Administrative County, or Counties in which situated	Religious Professions. Roman Catholics		Protestant Episcopalians		Presbyterians		Methodists.		All other Denominations.		Total		
		Males	Females	Males	Females	Males	Females	Males.	Females.	Males	Females	Males	Females	Persons.
108 Macroom	Cork,	11 483	11,129	167	188	2	4	10	7	7	1	11 669	11,329	22,998
109 Magherafelt	Londonderry,	9,838	10,660	3,608	3,858	4,773	4,606	178	183	600	638	18 997	19,995	38,992
110 Mallow,	Cork,	9 727	9,834	513	536	33	30	20	12	10	11	10,303	10,423	20 726
111 Manor Hamilton,	Leitrim,	0 987	9 845	1,007	1,024	12	15	177	174	2	1	11,275	11,059	22 334
112. Middleton,	Cork,	10,026	10,096	489	481	31	25	15	20	22	28	10 583	10,650	21,243
113. Milford	Donegal,	7,863	7,639	932	982	1,344	1 299	2	1	109	88	10,250	10,009	20 259
114. Millstreet,	Cork,	5,334	5 136	29	16	—	1	.	—	.		5,363	5,152	10 515
115 Mitchelstown,	Cork,	4,187	4,226	97	127	4	10		1	4		4 292	4 364	8,656
	Limerick,	2,760	2.619	54	57	7	4					2 821	2 680	5 501
	Total,	6,947	6,845	151	184	11	14	.	1	4	—	7,113	7,044	14 157
116 Mohill	Leitrim,	9 228	8 973	718	708	77	65	41	41	2	1	10 066	9 788	19,854
117. Monaghan,	Monaghan	9 832	9 915	1,953	1,927	2,232	2 138	51	48	82	68	14 155	14 146	28 301
118. Mount Bellew,	Galway,	7,452	7,323	103	128	7	5	1			—	7 563	7 456	15,019
119. Mountmellick	King's,	1 289	1,207	141	142	1	—	6	10	1		1 438	1 359	2 797
	Queen's,	11,625	10 705	1 428	1,515	70	63	115	144	43	72	13 281	12 499	25,780
	Total,	12 914	11,912	1 569	1 657	71	63	121	154	44	72	14 719	13 858	28,577
120. Mullingar,	Westmeath,	13,094	12,075	829	830	59	49	56	36	11	8	14,049	12 998	27,047
121 Naas,	Kildare,	13 527	11,678	3,433	1,552	320	82	193	60	92	67	17 570	13 439	31 009
	Wicklow,	1,496	1,248	132	136	7	7	1	2		4	1,636	1 397	3 033
	Total	15,023	12 926	3,570	1,688	327	89	194	62	92	71	19,206	14 836	34,042
122 Navan,	Meath,	6 840	6,586	464	540	50	45	16	16	15	8	7 375	7 175	14 550
123. Nenagh,	Tipperary,	11,992	11,715	553	601	18	15	4	3	14	17	12 581	12,351	24 932
124 Newcastle,	Limerick,	12,026	11,737	55	67	2		.		2	2	12,085	11,806	23,891
125 New Ross,	Wexford,	11,014	11,371	506	553	36	26	13	14	7	3	11,576	11 967	23,543
	Carlow,	1,804	1,670	28	31	1		.		1	1	1,834	1,702	3,536
	Kilkenny,	1,857	1 782	31	33	3	2	5	3			1,896	1,820	3,716
	Total,	14,675	14,823	565	617	40	28	18	17	8	4	15,306	15,489	30,795
126 Nowry,	Armagh,	7,214	7,891	1,432	1,583	1 764	1,870	54	64	304	363	10 768	11,771	22 539
	Down,	8 665	10,124	1,621	1 910	2 917	3,100	157	202	372	425	13 732	15,761	29,493
	Total,	15,879	18,015	3,053	3,493	4,681	4,970	211	266	676	788	24 500	27,532	52 032
127 Nowtownards,	Down,	1,180	1,532	4,015	4,830	12,219	13,760	773	1,064	1,189	1,308	19 376	22 544	41,920
128. Oldcastle,	Cavan,	4,519	4,160	362	338	102	91	17	18	1		5,001	4 607	9,608
	Meath,	2,639	2,252	248	252	4	4	3	4	.	1	2 894	2 513	5 407
	Total	7,158	6,412	610	590	106	95	20	22	1	1	7 895	7,120	15,015
129 Omagh,	Tyrone,	11,687	11,572	3,967	3 971	3,212	3 161	414	426	67	76	19 347	19 206	38,553
130 Oughterard,	Galway,	8 808	8,623	121	143	15	11	2	8	2	1	8,948	8,784	17 732
131 Portumna	Galway,	4 603	4,116	158	142	8	3	13	8	2	3	4,784	4,270	9,054
132 Rathdown,	Dublin,	13,950	17,532	4,664	7,063	370	386	188	239	308	511	19,530	25,731	45,261
	Wicklow,	4,089	4,460	1,301	1,968	126	174	51	69	55	98	5,712	6 769	12 481
	Total,	18 039	21,992	6,055	9,031	496	560	239	308	413	609	25,242	32,500	57 742
133 Rathdrum	Wicklow,	11,064	10,522	2,166	2 376	67	57	178	174	40	47	13,513	13,176	26,689
134 Rathkeale,	Limerick,	7,129	6,991	369	395	6	5	87	95	13	1	7,604	7,397	14,991
135 Roscommon,	Roscommon	7,536	7,227	141	178	15	20	9	11	11	16	7,712	7,452	15 164
136 Roscrea,	Tipperary,	3,506	3,360	497	537	13	9	37	48	4	6	4,057	3,960	8 017
	King's,	2,439	2,232	531	528	11	13	20	23	5	8	3,006	2 804	5,810
	Queen's,	1,799	1,649	227	234	1	1		1			2,027	1 885	3,912
	Total,	7,744	7,241	1,255	1,299	25	23	57	72	9	14	9,090	8,649	17 739

Printed image digitised by the University of Southampton Library Digitisation Unit

of the 31st March, 1901, in each POOR LAW UNION (or SUPERINTENDENT REGISTRAR'S DISTRICT), and the in which situated—*continued.*

Poor Law Unions or Superintendent Registrars Districts	Administrative County, or Counties in which situated	Religious Professions. Roman Catholics		Protestant Episcopalians		Presbyterians		Methodists		All other Denominations.		Total		
		Males	Females.	Males	Females	Males.	Females.	Males.	Females	Males	Females	Males.	Females.	Persons
137. Scariff,	Clare,	5,220	4,927	135	131	5	5	7	6	5	4	5,372	5,073	10,445
138. Shillelagh,	Wicklow,	3,731	3,434	303	748	23	18	61	72	3	3	4,671	4,275	8,946
139. Skibbereen,	Cork,	11,917	11,100	973	866	9	13	131	155	20	11	13,050	12,145	25,195
140. Skull,	Cork,	4,577	3,713	893	817	1	.	107	110	20	5	5,598	4,645	10,243
141. Sligo,	Sligo,	16,398	16,479	1,805	2,030	283	248	241	258	165	151	18,922	19,166	38,088
142. Strabane,	Tyrone,	6,940	7,670	2,056	2,176	3,195	3,198	51	64	67	69	12,219	13,177	25,396
	Donegal,	2,574	2,508	831	882	1,820	1,711	14	12	50	61	5,289	5,174	10,463
	Total,	9,514	10,178	2,887	3,058	4,925	4,909	65	76	117	130	17,508	18,351	35,859
143. Stranorlar,	Donegal,	5,048	5,145	869	915	744	739	3	6	120	118	6,784	6,923	13,707
144. Strokestown,	Roscommon,	7,758	7,640	74	73	6	7	1	1	.	.	7,839	7,721	15,560
145. Swineford	Mayo,	20,979	23,005	80	86	4	7	.	.	.	1	21,063	23,099	44,162
146. Thomastown	Kilkenny,	6,325	6,309	260	290	12	15	2	.	11	14	6,610	6,628	13,238
147. Thurles,	Tipperary,	11,446	11,520	907	320	11	7	50	11	6	5	12,420	11,863	24,283
148. Tipperary,	Tipperary,	11,918	12,045	788	298	36	35	36	5	13	2	12,791	12,385	25,176
	Limerick,	3,334	3,332	32	50	5	2	.	.	1	.	3,372	3,384	6,756
	Total,	15,252	15,377	820	348	41	37	36	5	14	2	16,163	15,769	31,932
149. Tobercurry	Sligo,	9,091	9,207	442	421	14	10	1	3	8	7	9,556	9,648	19,204
150. Tralee,	Kerry,	20,136	19,680	850	795	61	48	100	110	89	16	21,236	20,649	41,885
151. Trim,	Meath,	6,698	6,203	460	556	19	12	5	9	6	5	7,188	6,785	13,973
152. Tuam,	Galway,	15,313	15,167	211	221	6	2	1	.	2	1	15,533	15,391	30,924
153. Tulla,	Clare,	5,086	4,591	60	90	2	4		.	.	1	5,148	4,686	9,834
154. Tullamore,	King's,	9,974	9,229	693	703	90	99	69	67	28	25	10,854	10,123	20,977
	Westmeath,	1,131	1,146	59	52	3	4	1	.	7	8	1,201	1,210	2,411
	Total,	11,105	10,375	752	755	93	103	70	67	35	33	12,055	11,333	23,388
155. Urlingford,	Kilkenny,	2,854	2,802	99	127	4	4	1	.	.	.	2,958	2,933	5,891
	Tipperary,	1,325	1,278	59	52	5	3	23	21	.	.	1,412	1,354	2,766
	Total,	4,179	4,080	158	179	9	7	24	21	.	.	4,370	4,287	8,657
156. Waterford,	Waterford County,	5,050	5,588	345	368	18	22	7	15	18	23	5,443	6,016	11,459
	,, County Borough,	11,457	13,114	815	750	98	83	68	67	193	124	12,631	14,138	26,769
	Kilkenny County,	5,036	4,633	87	74	8	6	1		9	9	5,141	4,722	9,863
	Total,	21,548	23,335	1,247	1,192	121	111	76	82	220	156	23,215	24,876	48,091
157. Westport	Mayo,	16,527	16,724	622	608	53	54	24	25	17	18	17,243	17,429	34,672
158. Wexford	Wexford,	15,100	15,643	867	959	42	26	49	63	53	37	16,111	16,728	32,839
159. Youghal,	Cork,	4,542	4,790	406	522	15	2	39	34	9	3	5,012	5,151	10,163
	Waterford,	2,378	2,225	46	61	4	3	.	1	.	.	2,428	2,290	4,718
	Total,	6,920	7,015	452	583	20	5	39	35	9	3	7,440	7,441	14,881
	Total of Ireland,	1,640,333	1,668,328	283,991	297,098	215,640	228,236	29,444	32,562	31,232	32,511	2,200,040	2,258,735	4,458,775

Printed image digitised by the University of Southampton Library Digitisation Unit

TABLE 144.—SHOWING, by PARLIAMENTARY PROVINCES and COUNTIES, the RELIGIOUS PROFESSIONS of the INHABITANTS of

NOTE.—The Parliamentary Counties and Provinces do not in all

Parliamentary Provinces, Counties, and Divisions	Number of Electors in 1901	Population		Religious Professions									
		1891	1901	Roman Catholics,		Protestant Episcopalians,		Presbyterians.		Methodists		All other Denominations	
				1891	1901,	1891	1901	1891	1901	1891	1901	1891	1901
PROVINCE OF LEINSTER													
Carlow,	6,156	40,936	36 793	36,139	32,505	4,454	3,896	118	153	163	197	62	42
DUBLIN:													
North Dublin	13,460	75,009	82,628	60,578	65,420	11,911	13,707	1,198	1,696	588	961	634	841
South Dublin,	11,088	74,491	81,110	16 003	51,130	23,273	23,836	1,803	2,226	1,235	1,600	2,177	2,318
KILDARE:													
North Kildare,	5,249	32,925	30,473	28,882	27,266	3,317	2,852	568	183	71	77	87	92
South Kildare,	5,861	37,281	33,093	30,152	27,597	5,779	4,540	742	502	502	342	106	112
KILKENNY:													
North Kilkenny,	5,524	35,645	31,855	33,693	30,128	1,834	1,641	44	36	55	46	14	4
South Kilkenny,	5,510	37,894	33,747	36,601	32,489	1,172	1,145	55	59	18	12	48	42
KING'S:													
Birr,	4,709	33,992	30,764	29,648	27,057	3,895	3,335	157	137	244	200	48	35
Tullamore,	4,993	31,571	29,423	28,616	26,749	2,537	2,178	134	216	219	192	65	88
LONGFORD:													
North Longford,	5,174	26 735	23,463	25,227	22,238	1,369	1,129	100	81	30	18	3	2
South Longford,	5,410	25 912	23,294	22,844	20,501	2,664	2 271	173	175	181	185	50	68
LOUTH:													
North Louth,	6,011	37,571	35,242	33,637	31,580	2 960	2,660	705	734	152	156	87	103
South Louth,	5,158	33,467	30 578	31,226	28,582	1 842	1,558	242	245	136	140	21	32
MEATH:													
North Meath,	5 314	38,894	34 286	36,072	31,725	2,471	2,231	237	238	39	52	35	40
South Meath,	6,284	38,133	33,211	35,618	30,918	2,344	2,163	130	92	30	14	11	24
QUEEN'S:													
Ossory,	5,494	32,823	29,091	28,837	25,673	3,494	2,933	133	166	242	210	112	109
Leix,	5,283	32,060	29,281	28 079	25,820	3,465	3,067	154	140	282	209	83	45
WESTMEATH:													
North Westmeath,	5,048	33 735	29,876	30,815	27,621	2,641	1,996	195	145	100	94	24	20
South Westmeath,	6,152	31 374	28,557	29,234	26,572	1,841	1,679	128	106	107	116	64	81
WEXFORD:													
North Wexford,	9,281	55,397	51,262	49 914	45,592	5,944	5,221	138	147	172	200	89	102
South Wexford,	8,834	56 421	52,575	53,166	49,602	2,835	2,622	112	114	197	142	111	95
WICKLOW:													
West Wicklow,	4 668	30,754	27,132	25,580	22,644	4,861	4,191	52	88	208	175	53	34
East Wicklow,	5,069	31,382	31,275	23,670	23,423	6,737	6,803	377	399	434	430	161	220
Total,	146,650	904,322	848 924	783,333	732,844	193,670	97,657	7 666	8,082	5,505	5,768	4,148	4,573
PROVINCE OF MUNSTER													
CLARE													
East Clare,	11,418	61,196	55,585	59,658	52 226	1,447	1,222	60	111	18	14	13	12
West Clare,	10,580	63,287	57,140	62,339	56,334	799	727	46	44	35	25	18	15
CORK:													
North Cork,	7,441	49,248	43,323	47,485	42,381	1,648	898	52	29	40	17	23	8
North-East Cork,	7,250	49,873	44,653	46,561	41,287	2,873	2,995	294	190	102	132	43	15
Mid Cork,	7,420	49,162	43,363	47,017	42,334	1,382	1,352	90	123	44	33	29	21
East Cork,	6,643	49,790	45,373	44,640	40,605	4,334	3,999	252	249	205	276	219	244
West Cork	6,425	48,023	43,567	43,673	39,362	4,202	3,314	94	7	532	396	122	488
South Cork,	7,104	47,215	41,793	41,893	37,428	4,289	3,621	138	37	845	633	50	54
South-East Cork,	7,282	47,039	42,007	40,499	35,768	5,692	5,388	199	214	504	532	226	119
KERRY:													
North Kerry,	5 705	43,417	39,075	42,361	38,237	928	790	36	4	25	22	67	22
West Kerry,	5 888	45 694	43,871	43 115	41,685	2,105	1,738	85	118	292	225	97	105
South Kerry,	5,730	45,588	42,081	44 293	40,772	1,095	1,101	69	73	47	66	84	69
East Kerry,	5,776	44,437	40,699	43,426	39 817	949	802	29	25	35	42	7	13
LIMERICK:													
West Limerick,	8,033	56,865	50 284	55,057	48,750	1,512	1,257	28	20	250	226	18	31
East Limerick	8,220	55,912	49 644	54 416	48,348	1,495	1,175	39	28	20	33	23	37

Printed image digitised by the University of Southampton Library Digitisation Unit

the County Parliamentary Divisions in Ireland, in 1891 and 1901, and the number of Electors belonging to each in 1901 cases correspond with the Administrative Counties and Provinces.

Parliamentary Provinces, Counties, and Divisions	Number of Electors in 1901	Population		Religious Professions.									
		1891.	1901.	Roman Catholics.		Protestant Episcopalians.		Presbyterians		Methodists.		All other Denominations	
				1891.	1901.	1891.	1901.	1891.	1901.	1891.	1901.	1891.	1901.
Province of Munster—*continued.*													
Tipperary:													
North Tipperary,	5,994	43,425	39,669	40,342	36,872	2,691	2,462	124	87	239	209	29	39
Mid Tipperary,	6,613	43,900	40,675	40,993	37,718	2,616	2,670	63	66	203	200	25	21
South Tipperary,	5,190	41,125	37,144	39,030	35,083	1,869	1,801	160	142	36	85	30	33
East Tipperary,	5,905	44,738	40,903	42,506	38,877	1,950	1,713	121	169	89	66	81	78
Waterford:													
West Waterford,	4,649	37,191	32,365	36,047	31,316	1,008	890	65	70	42	59	29	24
East Waterford,	4,703	33,347	29,092	31,798	27,712	1,361	1,234	36	56	41	29	111	61
Total,	144,475	1,001,273	900,816	948,009	852,907	46,155	41,149	2,071	1,918	3,694	3,320	1,344	1,522
Province of Ulster:													
Antrim:													
North Antrim,	8,406	51,090	45,754	12,796	11,348	9,352	8,651	26,916	23,704	263	224	1,763	1,827
Mid Antrim,	8,229	50,027	46,020	11,318	10,043	5,359	5,202	30,681	27,888	261	306	2,408	2,531
East Antrim,	8,812	52,632	52,270	5,337	5,923	7,545	8,009	32,374	31,461	1,753	1,819	5,018	5,058
South Antrim,	10,334	51,887	49,205	14,060	12,689	18,349	17,727	16,140	15,620	1,380	1,352	1,958	1,847
Armagh:													
North Armagh,	8,181	49,157	46,200	14,690	13,735	24,517	22,657	5,082	4,717	3,995	4,014	873	1,077
Mid Armagh,	7,339	45,264	41,528	18,771	17,509	15,177	13,810	9,235	8,516	1,081	943	900	748
South Armagh,	7,320	43,219	37,413	29,084	25,299	5,382	4,427	7,628	6,794	159	133	966	760
Cavan:													
West Cavan,	9,502	57,515	50,599	45,997	40,594	10,093	8,720	596	518	780	727	49	40
East Cavan,	9,882	54,402	46,942	44,511	38,432	6,268	5,392	3,213	2,702	266	260	144	156
Donegal:													
North Donegal,	6,820	46,248	43,353	37,103	34,978	4,107	3,848	4,565	4,093	249	228	224	206
West Donegal,	7,303	47,340	46,762	42,393	42,156	3,232	3,063	1,061	1,434	51	41	109	68
East Donegal,	6,604	45,417	41,309	27,502	25,070	6,366	5,842	11,048	9,917	57	51	444	429
South Donegal,	6,610	46,624	42,298	35,895	32,825	8,179	7,155	881	768	1,649	1,508	20	42
Down:													
North Down,	9,600	54,179	55,718	6,525	6,568	10,930	12,373	31,389	31,294	2,240	2,196	3,095	3,287
East Down,	8,342	52,274	47,390	17,170	15,630	11,315	10,631	20,630	18,453	545	486	2,614	2,190
West Down,	8,516	50,890	44,895	9,004	7,844	19,176	17,018	17,970	15,675	1,115	1,262	3,625	3,096
South Down	8,814	51,652	48,318	27,760	25,929	7,070	6,836	15,327	14,010	227	316	1,268	1,227
Fermanagh:													
North Fermanagh,	5,206	37,799	33,535	19,275	16,847	15,106	13,101	714	748	2,634	2,789	70	47
South Fermanagh,	5,527	36,371	31,895	21,827	19,351	11,768	9,995	598	534	2,145	1,955	38	60
Derry:													
North Derry,	10,175	59,824	53,787	20,702	18,698	12,256	11,336	24,648	21,653	341	375	1,877	1,725
South Derry,	8,922	58,985	50,725	28,706	24,576	10,850	9,192	17,243	15,048	111	370	2,045	1,539
Monaghan:													
North Monaghan,	6,691	43,536	38,208	28,205	24,768	8,468	7,264	6,257	5,652	365	303	241	221
South Monaghan,	6,605	42,670	36,403	34,949	29,989	2,779	2,264	4,619	3,880	124	120	199	150
Tyrone:													
North Tyrone	6,992	42,403	38,261	22,619	20,718	8,063	7,107	10,576	9,448	914	852	261	136
Mid Tyrone,	8,661	43,404	37,969	26,834	23,363	9,541	8,087	5,896	5,372	962	1,023	171	124
East Tyrone,	7,477	44,760	39,513	24,006	21,346	10,831	9,146	8,475	7,437	569	475	879	759
South Tyrone,	6,975	40,834	34,824	26,191	16,977	10,647	9,256	8,670	7,349	917	861	409	381
Total,	213,845	1,299,809	1,181,062	647,230	583,205	272,721	248,412	323,032	294,735	25,218	24,959	31,608	29,731
Province of Connaught:													
Galway:													
Connemara,	5,759	50,503	46,693	48,988	45,460	1,384	1,114	52	97	61	50	18	7
North Galway	8,081	51,924	46,493	51,321	46,015	552	448	38	21	3	3	10	6
East Galway,	7,659	49,083	44,392	47,323	42,748	1,462	1,327	215	238	69	68	14	11
South Galway,	6,854	46,243	41,309	45,252	40,529	912	673	56	58	18	20	5	29
Leitrim:													
North Leitrim,	6,563	39,235	34,460	35,507	31,282	3,172	2,704	62	28	475	442	19	4
South Leitrim,	7,181	39,383	34,883	35,391	31,578	3,275	2,816	134	190	309	252	24	17

rinted image digitised by the University of Southampton Library Digitisation Unit

TABLE 144.—Showing, by PARLIAMENTARY PROVINCES and COUNTIES, the RELIGIOUS PROFESSIONS of the INHABITANTS of the COUNTY PARLIAMENTARY DIVISIONS in IRELAND, in 1891 and 1901, and the number of ELECTORS belonging to each in 1901—*continued.*

The Parliamentary Counties and Provinces do not in all cases correspond with the Administrative Counties and Provinces.

Parliamentary Provinces, Counties, and Divisions.	Number of Electors in 1901.	Population.		Religious Professions.									
				Roman Catholics.		Protestant Episcopalians.		Presbyterians.		Methodists.		All other Denominations.	
		1891.	1901.	1891.	1901.	1891.	1901.	1891.	1901.	1891.	1891.	1891.	1901.
PROVINCE OF CONNAUGHT—*continued.*													
MAYO—													
North Mayo,	7,655	53,662	49,077	51,444	47,159	1,619	1,432	401	338	128	88	70	6[illegible]
West Mayo,	9,544	56,931	52,589	54,749	50,779	1,810	1,516	237	174	82	85	53	33
East Mayo,	8,204	52,454	48,236	52,193	48,016	244	206	16	12	1	1	—	1
South Mayo,	8,412	55,987	49,761	55,216	49,260	678	453	63	44	7	3	18	1
ROSCOMMON—													
North Roscommon,	10,495	56,706	48,830	54,847	47,168	1,536	1,374	164	173	79	77	30	3[illegible]
South Roscommon,	9,273	57,691	51,328	55,443	49,492	1,957	1,555	172	155	49	66	70	6[illegible]
SLIGO—													
North Sligo,	8,556	48,686	44,616	42,629	38,900	4,789	4,475	516	534	451	576	301	33[illegible]
South Sligo,	7,572	49,327	42,808	46,286	40,346	2,600	2,150	175	151	129	149	37	1[illegible]
Total,	111,808	707,815	635,480	676,389	608,732	26,040	22,273	2,366	2,188	1,861	1,680	669	6[illegible]
Total of Parliamentary Counties,	616,758	3,913,219	3,508,312	3,055,461	2,777,688	448,586	409,491	335,125	306,923	36,278	35,727	37,769	36,483

TABLE 145.—Showing the RELIGIOUS PROFESSIONS of the INHABITANTS of the PARLIAMENTARY BOROUGHS and PARLIAMENTARY DIVISIONS within BOROUGHS in IRELAND in 1891 and 1901, also the number of ELECTORS belonging to each in 1901.

Parliamentary Boroughs, and Divisions within Boroughs.	Number of Electors in 1901.	Population.		Religious Professions.									
				Roman Catholics.		Protestant Episcopalians.		Presbyterians.		Methodists.		All other Denominations.	
		1891.	1901.	1891.	1901.	1891.	1901.	1891.	1901.	1891.	1901.	1891.	1901.
BELFAST—													
East Belfast,	14,899	85,661	121,520	17,833	23,249	24,809	31,058	33,274	47,681	4,638	7,901	5,037	8,531
South Belfast,	8,810	58,508	73,355	9,179	11,808	20,745	26,493	21,503	25,614	3,849	5,529	3,232	3,[illegible]
West Belfast,	8,224	61,360	64,480	32,241	34,615	13,694	14,261	12,466	12,216	1,857	2,112	1,102	1,[illegible]
North Belfast,	10,107	67,585	89,320	10,981	15,294	21,647	28,071	27,208	34,539	4,227	5,939	3,322	5,[illegible]
Total,	42,040	273,114	346,705	70,234	84,966	81,095	102,883	94,451	120,050	14,591	21,481	12,743	19,339
Cork,	13,481	97,231	100,022	83,596	86,564	10,987	10,454	1,011	961	971	1,043	716	1,000
DUBLIN—													
College Green,	9,357	67,923	74,467	57,925	63,655	8,067	8,834	1,000	948	407	399	524	631
Dublin Harbour,	8,713	71,530	74,922	59,080	63,333	9,586	9,099	1,346	1,044	624	533	894	913
St. Stephen's Green,	7,778	65,662	68,364	45,025	49,488	16,780	15,385	1,582	1,164	767	761	1,498	1,566
St. Patrick's,	8,128	64,611	69,132	54,211	57,514	8,279	8,836	795	596	408	419	918	1,767
Total,	33,976	269,716	286,885	216,241	233,990	42,712	42,154	4,723	3,752	2,206	2,112	3,834	4,877
Galway,	2,263	16,959	16,257	15,450	15,065	1,030	840	267	219	120	53	62	80
Kilkenny,	1,611	13,722	13,242	12,433	11,944	1,138	1,164	71	71	59	56	21	7
Limerick,	5,692	46,135	46,170	41,316	41,593	3,756	3,364	359	353	350	467	354	333
Londonderry,	5,158	33,200	39,892	18,340	22,022	6,624	7,276	7,045	8,981	508	701	623	912
Newry,	1,848	13,691	13,137	9,055	9,009	2,351	1,797	1,717	1,700	211	231	357	340
Waterford,	1,976	27,718	28,153	23,151	25,820	1,824	1,661	205	206	206	135	327	331
Total of Parliamentary Boroughs,	108,045	791,531	892,463	491,846	530,973	151,517	171,568	109,849	136,353	19,222	26,279	19,097	27,920

Printed image digitised by the University of Southampton Library Digitisation Unit

TABLE 146.—Showing by SEXES the RELIGIOUS PROFESSIONS of the INHABITANTS of COUNTY BOROUGHS, MUNICIPAL BOROUGHS, URBAN DISTRICTS, and TOWNS in IRELAND, with a Population of 1,500 and upwards in 1901 (a).

Towns, Alphabetically Arranged	Counties in which situated.	Population.			Religious Professions.														
		Persons	Males.	Females	Roman Catholics.			Protestant Episcopalians			Presbyterians			Methodists.			All other Denominations.		
					Total.	Males.	Females	Total	Males	Females.	Total.	Males	Females.	Total	Males.	Females	Total	Males	Females
Antrim,	Antrim,	1,826	851	975	324	168	156	684	323	361	711	310	401	68	32	36	39	18	21
Ardee,	Louth,	1,883	903	980	1,766	853	913	105	42	63	12	8	4	.	.	.	.	.	.
Arklow,	Wicklow,	4,944	2,299	2,645	3,995	1,857	2,138	820	376	444	24	13	11	93	44	49	12	9	3
Armagh,	Armagh,	7,588	3,621	3,967	4,125	2,006	2,119	2,288	1,046	1,242	855	414	441	225	106	119	95	49	46
Athlone,	Westmeath,	6,617	3,428	3,189	5,304	2,613	2,691	1,033	640	393	115	73	42	115	65	50	50	37	13
Athy,	Kildare,	3,599	1,769	1,830	3,298	1,629	1,669	201	92	109	46	23	23	50	23	27	4	2	2
Bagenalstown,	Carlow,	1,882	913	969	1,677	815	862	175	80	95	19	13	6	9	4	5	2	1	1
Balbriggan,	Dublin,	2,236	1,006	1,230	1,923	853	1,070	282	130	152	14	9	5	5	4	1	12	10	2
Ballina,	Mayo,	4,505	2,214	2,291	4,057	1,994	2,063	265	140	125	116	54	62	58	21	37	9	5	4
Ballinasloe,	Galway,	4,904	2,440	2,464	4,389	2,195	2,194	373	167	206	101	54	47	34	19	15	7	5	2
Ballinrobe,	Mayo,	1,544	746	798	1,437	688	749	99	51	48	6	6	.	1	.	1	1	1	.
Ballyclare,	Antrim,	2,066	1,010	1,056	281	132	149	421	213	208	858	426	432	337	154	183	169	85	84
Ballymena,	Antrim,	10,886	4,905	5,981	1,908	815	1,093	2,197	1,030	1,167	5,926	2,656	3,270	203	93	110	652	311	341
Ballymoney,	Antrim,	2,952	1,379	1,573	762	346	416	675	313	362	1,392	668	724	11	7	4	112	45	67
Ballynahinch,	Down,	1,512	694	818	465	197	268	292	146	146	641	296	345	81	42	39	33	13	20
Ballyshannon,	Donegal,	2,359	1,080	1,279	1,806	815	991	421	192	229	93	52	41	35	19	16	4	2	2
Banbridge,	Down,	5,006	2,277	2,729	1,056	438	618	1,898	891	1,007	1,480	686	794	186	87	99	386	175	211
Bandon,	Cork,	2,830	1,317	1,513	2,120	990	1,130	476	220	256	65	32	33	137	59	78	32	16	16
Bangor,	Down,	5,903	2,455	3,448	424	154	270	1,745	721	1,024	3,042	1,305	1,737	466	188	278	226	87	139
Bantry,	Cork,	3,109	1,490	1,619	2,821	1,346	1,475	215	109	106	2	2	.	58	26	32	13	7	6
Belfast,	—	349,180	161,616	187,564	84,992	37,592	47,400	102,991	48,293	54,698	120,269	56,654	63,615	21,506	9,855	11,651	19,422	9,222	10,200
Belturbet,	Cavan,	1,587	834	753	1,068	523	545	421	247	174	77	48	29	20	15	5	1	1	
Bessbrook,	Armagh,	2,977	1,210	1,767	1,499	572	927	683	280	403	606	282	324	49	23	26	140	53	87
Birr	King's,	4,438	2,045	2,393	3,677	1,698	1,979	636	287	349	51	26	25	66	29	37	8	5	3
Blackrock,	Dublin,	8,719	3,687	5,032	5,817	2,497	3,320	2,233	904	1,329	180	82	98	130	61	69	359	143	216
Boyle,	Roscommon,	2,477	1,173	1,304	2,133	1,018	1,115	195	77	118	99	48	51	37	21	16	13	9	4
Bray,	Wicklow,	7,424	3,165	4,259	5,385	2,388	2,997	1,652	619	1,033	186	81	105	97	44	53	104	33	71
Caher,	Tipperary,	2,058	956	1,102	1,919	894	1,025	113	45	68	19	13	6	7	4	3	.	.	.
Cahersiveen,	Kerry,	2,013	976	1,037	1,918	923	995	91	51	40	3	1	2	.	.	.	1	1	.
Callan,	Kilkenny,	1,840	829	1,011	1,793	806	987	43	21	22	.			.	.		4	2	2
Carlow,	Carlow,	6,513	3,161	3,352	5,785	2,802	2,983	596	299	297	53	26	27	59	25	34	20	9	11
Carrickfergus,	Antrim,	4,208	1,897	2,311	631	305	326	1,179	514	665	1,629	734	895	258	125	133	511	219	292
Carrickmacross,	Monaghan,	1,874	868	1,006	1,704	778	926	135	68	67	15	11	4	15	8	7	5	3	2
Carrick on Suir	Tipperary,	5,406	2,488	2,918	5,279	2,429	2,850	110	51	59	8	4	4	.	.	.	9	4	5
Cashel,	Tipperary,	2,938	1,307	1,631	2,848	1,269	1,579	87	36	51	1	1	.	1	.	1	1	1	.
Castlebar,	Mayo,	3,585	1,771	1,814	3,367	1,656	1,711	164	89	75	26	14	12	28	12	16	.	.	
Castleblayney,	Monaghan,	1,576	739	837	1,128	504	624	204	109	95	230	119	111	12	6	6	2	1	1
Cavan,	Cavan,	2,822	1,368	1,454	2,163	1,026	1,137	522	261	261	78	48	30	49	24	25	10	9	1
Charleville,	Cork,	2,000	987	1,013	1,964	966	998	36	21	15	.	.		—	.	.	.	.	
Clonakilty,	Cork,	3,098	1,394	1,704	2,744	1,238	1,506	230	107	123	17	9	8	101	40	61	6		6
Clones,	Monaghan,	2,056	1,017	1,051	1,266	594	672	534	284	250	141	77	64	97	44	53	30	18	12
Clonmel	Tipperary,	10,167	4,817	5,350	9,172	4,265	4,907	761	412	349	125	80	45	54	30	24	55	30	25
Coleraine	Londonderry,	6,958	3,082	3,876	1,285	567	718	2,423	1,058	1,365	2,692	1,202	1,490	206	92	114	352	163	189
Comber,	Down,	2,095	968	1,127	92	44	48	492	224	268	1,222	572	650	40	17	23	249	111	138
Cookstown,	Tyrone,	3,531	1,590	1,941	1,450	627	823	1,079	516	563	206	401	507	27	14	13	67	32	35
Cootehill,	Cavan,	1,509	735	774	1,136	552	584	203	99	104	90	51	39	76	30	46	4	3	1
Cork,	—	76,122	35,789	40,333	65,751	30,139	35,612	7,996	4,410	3,586	725	365	363	841	427	414	806	448	358
Dalkey,	Dublin,	3,398	1,318	2,080	2,358	919	1,439	831	311	520	58	27	31	77	29	48	74	32	42

(a) The town of Castletown Bearhaven contained 1,650 persons (1,140 males and 510 females) on the Census night, but it has not been included in this Table, as the increase compared with 1881, the population then having been 1,028 was owing to the enumeration in the town of a large number of persons on board a fishing fleet. For a similar reason the town was omitted from the corresponding Table in the Report for 1891.

Printed image digitised by the University of Southampton Library Digitisation Unit

TABLE 146.—Showing by SEXES the RELIGIOUS PROFESSIONS of the Inhabitants of COUNTY BOROUGHS, MUNICIPAL BOROUGHS, URBAN DISTRICTS, and TOWNS in IRELAND, with a Population of 1,500 and upwards in 1901—*continued.*

Towns Alphabetically Arranged.	Counties in which situated	Population.			Religious Professions.														
					Roman Catholics.			Protestant Episcopalians.			Presbyterians			Methodists.			All other Denominations.		
		Persons.	Males.	Females.	Total.	Males	Females	Total.	Males.	Females.	Total.	Males.	Females.	Total	Males.	Females	Total	Males.	Females
Dingle,	Kerry,	1,788	857	929	1,697	806	891	82	49	33	5	.	5	1	1	.	1	1	.
Donaghadee,	Down,	2,073	877	1,196	67	25	42	835	362	473	889	383	506	255	94	161	27	13	14
Downpatrick,	Down,	2,993	1,343	1,650	1,575	697	878	886	410	476	362	156	206	45	21	24	125	59	66
Drogheda,	Louth,	12,760	6,026	6,734	11,846	5,571	6,275	608	296	312	157	78	79	112	58	54	37	23	14
Dromore,	Down,	2,307	1,000	1,307	356	153	203	1,021	437	584	579	259	320	131	62	69	220	89	131
Dublin,	—	290,638	140,388	150,250	237,645	113,358	124,287	41,663	21,038	20,625	4,074	2,165	1,909	2,342	1,151	1,191	4,914	2,576	2,238
Dundalk,	Louth,	13,076	6,644	6,432	11,098	5,429	5,669	1,354	865	489	447	243	204	100	59	41	77	48	29
Dungannon,	Tyrone,	3,694	1,691	2,003	2,000	878	1,122	1,025	492	533	504	240	264	112	51	61	53	30	23
Dungarvan,	Waterford,	4,850	2,140	2,710	4,703	2,070	2,633	108	54	54	4	3	1	35	13	22	.	.	.
Dunmanway,	Cork,	1,776	817	959	1,469	668	801	224	106	118	1	1	.	32	42	40	.	.	
Edenderry,	King's,	1,611	825	786	1,283	707	676	167	86	81	26	15	11	8	3	5	27	14	13
Ennis,	Clare,	5,093	2,359	2,734	4,777	2,205	2,572	246	123	123	63	27	36	5	3	2	2	1	1
Enniscorthy,	Wexford,	5,408	2,626	2,832	4,668	2,383	2,585	407	196	211	55	31	24	24	12	12	4	4	.
Enniskillen,	Fermanagh,	5,412	2,792	2,620	2,938	1,395	1,543	1,953	1,105	848	211	136	75	290	145	145	20	11	9
Fermoy,	Cork,	6,126	3,423	2,703	4,573	2,219	2,354	1,369	1,078	291	78	44	32	80	67	13	28	15	13
Galway,	Galway,	13,426	6,542	6,884	12,266	5,926	6,340	810	403	407	218	117	101	53	32	21	79	64	15
Gorey,	Wexford,	2,178	1,016	1,162	1,823	843	980	318	156	162	7	2	5	29	15	14	1	.	1
Granard,	Longford,	1,622	823	799	1,539	784	755	77	36	41	.	.	.	6	3	3	.	.	
Holywood,	Down,	3,840	1,660	2,180	720	291	429	1,268	544	724	1,334	596	738	146	67	79	372	162	210
Kanturk,	Cork,	1,583	707	876	1,538	689	849	44	17	27	.	.	.	1	1	.	.	.	.
Kells,	Meath,	2,428	1,191	1,237	2,197	1,064	1,133	197	105	92	25	14	9	.	.	.	11	8	3
Kildare,	Kildare,	1,576	900	876	1,426	790	636	104	70	34	13	12	1	7	6	1	26	22	4
Kilkee,	Clare,	1,661	743	918	1,530	702	828	124	39	85	2	1	1	2	1	1	3	.	3
Kilkenny,	Kilkenny,	10,609	5,221	5,388	9,493	4,435	5,058	1,014	720	294	54	29	25	43	32	11	5	5	.
Killarney,	Kerry,	5,656	2,727	2,929	5,424	2,603	2,821	181	91	90	20	14	6	20	10	10	11	9	2
Killiney and Ballybrack,	Dublin,	2,744	1,194	1,550	1,939	670	1,069	740	302	438	24	9	15	1	1	.	40	12	28
Kilrush,	Clare,	4,179	1,949	2,230	3,986	1,851	2,135	151	75	76	21	8	13	20	14	6	1	1	
Kingstown,	Dublin,	17,592	7,316	10,276	12,128	5,178	6,950	4,735	1,796	2,939	296	143	153	185	90	95	248	109	139
Kinsale,	Cork,	4,250	2,115	2,135	3,302	1,448	1,854	819	572	247	30	26	4	87	58	29	12	11	1
Larne,	Antrim,	6,670	3,119	3,551	1,549	690	859	948	442	506	3,192	1,512	1,680	247	116	131	734	359	375
Letterkenny,	Donegal,	2,370	1,112	1,258	1,621	747	874	471	223	248	244	120	124	7	5	2	27	17	10
Limavady,	Londonderry,	2,692	1,259	1,433	1,008	487	521	860	403	457	698	307	391	51	26	25	75	36	39
Limerick,	—	38,151	18,104	20,047	33,977	15,666	18,311	3,053	1,805	1,248	320	176	144	436	262	174	365	195	170
Lisburn,	Antrim,	11,461	5,198	6,263	2,591	1,116	1,475	5,521	2,541	2,980	2,851	1,223	1,628	362	157	205	336	161	175
Lismore,	Waterford,	1,583	747	836	1,399	663	736	154	71	83	20	7	13	7	5	2	3	1	2
Listowel,	Kerry,	3,605	1,711	1,894	3,450	1,626	1,824	145	80	65	1	1	.	9	4	5	.	.	.
Londonderry,	—	39,892	18,265	21,627	22,022	9,861	12,161	7,276	3,304	3,882	8,981	4,244	4,737	701	305	396	912	461	451
Longford,	Longford,	3,747	1,903	1,844	3,156	1,543	1,613	470	287	183	57	36	21	52	31	21	12	6	6
Loughrea,	Galway,	2,557	1,148	1,409	2,488	1,112	1,376	63	34	29	.	.	.	6	2	4	.	.	
Lurgan,	Armagh,	11,782	5,201	6,581	4,106	1,776	2,330	4,983	2,251	2,732	1,580	690	890	680	292	388	433	192	241
Macroom,	Cork,	3,016	1,425	1,591	2,944	1,386	1,558	72	39	33	.	.	.	.	.	.	.	.	.
Mallow,	Cork,	4,542	2,070	2,472	4,134	1,880	2,254	359	162	197	36	20	16	5	2	3	8	6	2
Maryborough,	Queen's,	2,957	1,479	1,478	2,572	1,287	1,285	319	156	163	19	16	3	44	18	26	3	2	1
Middleton,	Cork,	3,361	1,617	1,744	3,212	1,540	1,672	142	74	68	.	.	.	1	1	.	6	2	4
Mitchelstown,	Cork,	2,146	996	1,150	2,020	946	1,074	124	49	75	2	1	1	.	.	.	.	.	.
Monaghan,	Monaghan,	2,932	1,367	1,565	2,126	950	1,176	450	234	216	313	158	155	23	12	11	20	13	7
Mountmellick,	Queen's,	2,407	1,154	1,253	1,974	970	1,004	229	104	125	62	20	36	59	28	31	63	26	37
Mullingar,	Westmeath,	4,500	2,285	2,215	4,028	2,019	2,009	380	209	171	30	19	11	61	37	24	1	1	.

Printed image digitised by the University of Southampton Library Digitisation Unit

TABLE 146.—Showing by SEXES the RELIGIOUS PROFESSIONS of the Inhabitants of COUNTY BOROUGHS, MUNICIPAL BOROUGHS URBAN DISTRICTS, and TOWNS in IRELAND, with a Population of 1,500 and upwards in 1901—*continued*.

Towns, Alphabetically Arranged	Counties in which situated.	Population.			Religious Professions.														
					Roman Catholics.			Protestant Episcopalians.			Presbyterians.			Methodists.			All other Denominations.		
		Persons	Males.	Females.	Total	Males.	Females	Total.	Males	Females.	Total.	Males	Females	Total	Males	Females.	Total	Males.	Females.
Naas,	Kildare,	3,836	2 025	1,811	3,418	1,790	1,628	349	200	149	42	21	21	11	9	2	16	5	11
Navan,	Meath,	3,839	1,852	1,987	3,566	1,708	1,858	221	117	104	35	17	18	8	4	4	9	6	3
Nenagh,	Tipperary,	4,704	2,226	2,478	4,410	2,080	2,330	255	124	131	21	13	8	2	1	1	16	8	8
Newbridge,	Kildare,	2,903	1,611	1,292	2,199	1,141	1,058	594	402	192	37	32	5	36	21	15	37	15	22
Newcastle,	Down,	1,553	760	793	633	322	311	580	259	321	258	136	122	49	27	22	33	16	17
Newcastle,	Limerick,	2,599	1,244	1,355	2,559	1,223	1,336	33	17	16	1	1	.	.	.	.	6	3	3
New Ross,	Wexford,	5,847	2,651	3,196	5,591	2,516	3,075	219	113	106	19	12	7	18	10	8	.	.	.
Newry,	Down,	12,405	5,711	6,694	8,695	3,925	4,770	1,662	798	864	1,539	752	787	223	100	123	286	136	150
Newtownards,	Down,	9,110	4,052	5,058	757	313	444	2,192	1,002	1,190	5,301	2 364	2,937	619	267	352	241	106	135
Omagh	Tyrone,	4,789	2,315	2,474	2 700	1 274	1 426	1,094	552	542	795	396	399	177	87	90	23	6	17
Passage West,	Cork,	2,027	1,016	1,011	1,725	858	867	249	118	131	13	13	.	21	14	7	19	13	6
Pembroke,	Dublin,	25 799	10,829	14,970	16,576	6,839	9,737	7,463	3,118	4,345	726	359	367	494	261	233	540	252	288
Portadown,	Armagh,	10,092	4,563	5,529	2,214	995	1,219	4 865	2,216	2 649	1,232	563	669	1,558	684	874	223	105	118
Portaferry,	Down,	1,514	665	849	943	403	540	286	143	143	244	99	145	37	17	20	4	3	1
Portarlington,	King's & Queen's	1,943	928	1,015	1,521	712	809	375	191	184	3	3	.	42	20	22	2	2	.
Portrush,	Antrim,	1,941	775	1,166	249	93	156	924	385	539	604	232	372	39	39	50	75	26	49
Queenstown,	Cork,	7,909	3,436	4,473	6,579	2 848	3,731	1,104	474	630	96	47	49	92	47	45	38	20	18
Rathkeale,	Limerick,	1,749	832	917	1,660	782	878	60	33	27	6	3	3	23	14	9	.	.	.
Rathmines and Rathgar,	Dublin,	32,602	13,333	19,269	17,216	6,621	10,595	11,511	5,002	6,509	1,364	634	730	1,126	493	633	1,385	583	802
Roscommon,	Roscommon,	1,891	854	1,037	1,741	782	959	114	57	57	17	6	11	10	4	6	9	5	4
Roscrea,	Tipperary,	2,325	1,084	1,241	1,890	879	1,011	340	164	176	11	5	6	76	33	43	8	3	5
Skerries,	Dublin,	1,721	711	1,010	1,584	650	934	119	53	66	8	5	3	8	2	6	2	1	1
Skibbereen,	Cork,	3,208	1,490	1,718	2,779	1,286	1,493	273	135	138	19	9	10	122	52	70	15	8	7
Sligo,	Sligo,	10,870	5,209	5,661	8,822	4,216	4,606	1,313	622	691	313	165	148	176	84	92	246	122	124
Strabane,	Tyrone,	5,033	2,268	2,765	3,595	1,580	2,015	642	310	332	720	341	379	55	27	28	21	10	11
Templemore,	Tipperary,	2,774	1,657	1,117	1,952	933	1,019	776	682	94	1		1	43	40	3	2	2	.
Thurles,	Tipperary,	4,411	2,044	2,367	4,273	1 964	2,309	110	64	46	3	3	.	17	9	8	8	4	4
Tipperary,	Tipperary,	6,281	3,281	3,000	5,527	2,630	2 897	680	595	85	31	15	16	33	33	.	10	8	2
Tralee	Kerry,	9,867	4,787	5,080	9,050	4 369	4 681	632	317	315	85	48	37	83	41	42	17	12	5
Tramore,	Waterford,	1,733	671	1,062	1,463	568	895	230	91	139	4	2	2	12	4	8	24	6	18
Trim,	Meath,	1,513	753	760	1,415	709	706	91	40	51	1	1		4	1	3	2	2	
Tuam,	Galway	2,896	1,400	1,496	2,745	1 322	1,423	144	74	70	5	3	2	1	1		1	.	1
Tullamore	King's,	4,639	2,278	2,361	4,250	2,077	2,173	258	132	126	52	24	28	74	41	33	5	4	1
Tullow,	Carlow,	1,725	795	930	1 594	735	859	121	56	65	3	2	1	.	.	.	7	2	5
Warrenpoint,	Down,	1,817	721	1,096	981	411	570	489	171	318	225	90	135	69	27	42	53	22	31
Waterford,	—	26,769	12 631	14,138	24 571	11,457	13,114	1,565	815	750	181	98	83	135	68	67	317	193	124
Westport,	Mayo,	3,892	1,847	2,045	3 548	1,667	1 881	236	124	112	53	31	22	34	16	18	21	9	12
Wexford,	Wexford,	11,168	5,263	5,905	10,487	4,931	5,556	531	250	281	29	20	9	86	35	51	35	27	8
Whiteabbey,	Antrim,	1,596	660	936	590	239	351	326	129	197	510	220	290	1	1	.	169	71	98
Wicklow,	Wicklow,	3,288	1,551	1 737	2,723	1,294	1 429	453	193	260	23	18	5	54	43	41	5	3	2
Youghal	Cork,	5,393	2,501	2 892	4,708	2,103	2 605	583	335	248	18	16	2	73	39	34	11	8	3
Total of Towns 1,500 & upwards,		1,436,071	671,936	764 135	898,544	416,043	482,501	273,916	131,469	142 447	187,378	88,203	99,175	38,819	18,099	20,720	37,414	18,122	19,292
Total of Towns 2,000 & upwards,		1 385,144	648,280	736,864	859,691	397,944	461,747	266 364	128,201	138,663	183,627	86 506	97,121	38,079	17,744	20,335	36,883	17,885	18,998

Printed image digitised by the University of Southampton Library Digitisation Unit

TABLE 147.—Showing the TERRITORY comprised within each DIOCESE,*

DIOCESES AND COMPONENT PARTS.	Population in 1901.	Roman Catholics.	Protestant Episcopalians.	Presbyterians.	Methodists.	All other Denominations.
ACHONRY.						
Mayo county (part of), viz.:—Costello barony, except the parishes of Aghamore, Annagh, Bekan, and Knock; and Gallen barony, except the parishes of Attymass, Kildacommoge, and Kilcarvan,	40,871	40,690	169	11	.	1
Roscommon county (part of), viz.:—The parishes of Castlemore, Kilcolman, and Kilheagh, in the baronies of Frenchpark and Costello,	6,654	6,625	28	.	1	
Sligo county (part of), viz.:—Coolavin, Corran, and Leyny baronies, and the parish of Ballysadare in the barony of Tireerrill,	35,270	33,238	1,795	114	89	34
Total of Achonry Diocese,	82,795	80,553	1,992	125	90	35
ARDAGH.						
Longford county:—except the parishes of Forgney and Noughaval,	45,554	41,782	3,263	247	198	64
Westmeath county (part of), viz.:—The parishes of Rathaspick, Russagh, and Street in the barony of Moygoish,	2,130	1,911	211	7	.	1
Cavan county (part of), viz.:—The parishes of Ballymachugh, and Drumlumman in Clanmahon barony, and Scrabby parish in Tullyhunco barony,	6,217	5,701	490	6	9	11
Leitrim county (part of), viz.:—Baronies of Leitrim and Mohill, the parishes of Cloone and Fenagh in Carrigallen barony, and Killanummery in Drumahaire barony,	31,552	29,257	2,080	42	159	14
Roscommon county (part of), viz.:—Kilronan parish in Boyle barony,	3,038	2,931	99	.	3	.
Sligo county (part of), viz.:—Killerry parish in Tireerrill barony,	1,229	1,162	58		9	.
Total of Ardagh Diocese,	89,720	82,744	6,201	302	383	90
ARDFERT AND AGHADOE.						
Cork county (part of), viz.:—The parishes of Cullen, Drishane, Dromtarriff, Kilmeen, and Nohavaldaly, in the baronies of Duhallow and West Muskerry,	15,673	15,579	84	10	.	.
Kerry county:—except Ballyeonry and Kheaskan parishes,	164,764	159,549	4,431	220	355	209
Total of Ardfert and Aghadoe Diocese,	180,437	175,128	4,515	230	355	209
ARMAGH.						
Armagh county:—except the barony of Oneilland, East, and the parish of Newry (part of), in the baronies of Oneilland, West, and Orior, Upper,	100,237	47,587	30,244	17,073	3,459	1,874
Londonderry county (part of), viz.:—The parishes of Arboe (part of), Artrea (part of), Ballinderry (part of), Derryloran (part of), Dysertlyn, Lissan (part of), Magherafelt, and Tamlaght (part of) in the barony of Loughinsholin,	14,846	5,888	4,051	4,285	161	461
Tyrone county (part of), viz.:—The baronies of Dungannon, Lower, Dungannon, Middle, and Dungannon, Upper, the parish of Errigal-Keerogue, in the barony of Clogher, the parishes of Clogherny and Termonmaguirk, in Omagh, East, and Strabane, Upper, baronies,	71,196	37,883	16,915	14,265	994	1,139
Louth county:—except the parishes of Inishkeen and Killanny,	52,323	47,616	3,582	823	184	118
Meath county (part of), viz.:—The parishes of Collon and Tullyallen (part of), in the barony of Slane, Upper,	189	116	73	.	.	.
Drogheda Urban District (part of), viz.:—The portion North of the River Boyne,	9,018	8,268	494	116	109	31
Total of Armagh Diocese,	247,809	147,358	55,359	36,562	4,907	3,623
CASHEL.						
Tipperary county (part of), viz.:—The barony of Elogarty, the parishes of Barnane—Ely, Killavinogue, Killea, Killoskehan, Templemore (part of), Templeree and Templetouhy, in the barony of Ikerrin; Ballycahill (part of), Glenkeen, Moyaliff, Templeberg, and Upperchurch, in Kilnamanagh, Upper, barony; Kilcomenty, Killoscully, Kilnarath, Kilvellano, and Stradhally (part of), in Owney and Arra barony, all of which are in the North Riding; the barony of Kilnamanagh, Lower, and the parishes of Ballygriffin, Clonbeg, Clonbulloge, Clonoulty, Dangandargan, Donohill, Kilfeakle, Killardry, Kilmucklin, Oughterleague, Rathlynn, Relickmurry, and Athassel, Shronell, Templeneny, Templenoo, and Tipperary, in the barony of Clanwilliam; Ballyclerahan and Newchapel, in Iffa and Offa, East, barony; the barony of Middlethird, except the parishes of Baptistgrange, Donaghmore, Mora, Outeragh; the barony of Slievedaragh, except Garrangibbon, Grangemockler, Newtownlennan, and Templemichael parishes, all of which are in the South Riding,	73,691	70,417	2,998	105	135	36
Limerick county (part of), viz.:—The parish of Castletown, in the barony of Coonagh; and the parishes of Cahercorney and Kilcullane, in barony of Smallcounty,	820	817	2	.	.	1
Kilkenny county (part of), viz.:—The parish of Kilcooly, in Crannagh barony,	16	11	5	.	.	.
Total of Cashel Diocese,	74,527	71,245	3,005	105	135	37
CLOGHER.						
Donegal county (part of), viz.:—The parishes of Inishmacsaint and Templecarn, in Tirhugh barony,	5,233	3,721	1,101	215	193	3
Fermanagh county:—except the parishes of Killesher, Tomregan, and Kinawley, in Clanawley and Knockninny baronies,	56,378	30,442	20,717	1,255	4,374	90
Monaghan county,	74,611	54,757	9,028	9,532	423	371
Tyrone county (part of), viz.:—The barony of Clogher, except the parish of Errigal-Keerogue, the parishes of Donacavey, Dromore, Kilskery, and Magheracross, in the barony of Omagh, East,	20,881	11,533	5,809	2,564	929	46
Louth county (part of), viz.:—The parishes of Killanny and Inishkeen,	737	709	28	.	.	.
Total of Clogher Diocese,	158,340	101,162	37,183	13,566	5,919	510

* See page 56

Printed image digitised by the University of Southampton Library Digitisation Unit

and the RELIGIOUS PROFESSION of the INHABITANTS in 1901.

DIOCESES AND COMPONENT PARTS.	Population in 1901.	Roman Catholics.	Protestant Episcopalians.	Presbyterians.	Methodists.	All other Denominations.
CLONFERT.						
Galway county (part of), viz.:—Athenry barony, except Athenry parish; Clonmacnowen barony, except Ahascragh (part of), parish; the parishes of Kilconickny, Kilcomerin, Liekeritz, in the barony of Dunkellin; the barony of Kilconnell, except the parishes of Ahascragh (part of), Killosolan, and Moniveea; the barony of Leitrim, except the parishes of Kilcooly and Kilmeen; the barony of Longford, the parishes of Grange, Kilconickny, Kilconlerin (part of), Killaan (part of), Killeenadeema, Kilteskill, Lickoritz, and Loughrea, in Loughrea barony, Creagh parish (part of), in Moycarn barony; and the parishes of Ballymacward, Clonkeen and Killimordaly, in the barony of Tiaquin,	39,622	37,904	1,390	234	78	16
Roscommon county (part of), viz.:—Taghmaconnell parish, in Athlone, South, barony, and Creagh parish (part of), in Moycarn barony,	2,487	2,446	32	9	.	.
King's county (part of), viz.:—Lusmagh parish in Garrycastle barony,	835	812	17	5	1	.
Total of Clonfert Diocese,	42,944	41,162	1,439	248	79	16
CLONMACNOISE.*						
King's county (part of), viz.:—The barony of Garrycastle except the parish of Lusmagh,	10,310	9,736	552	6	14	2
Westmeath county (part of), viz.:—The barony of Brawny, and the parishes of Ballyloughloe and Kilcleagh, in the barony of Clonlonan,	9,301	8,339	760	59	94	49
Total of Clonmacnoise Diocese,*	19,611	18,075	1,312	65	108	51
CLOYNE.						
Cork county (part of), viz.:—The baronies of Barretts, Imokilly, and Kinnatalloon, the baronies of Condons and Clongibbon, except the parishes of Kilgullane (part of), and Lismore, and Mocollop (part of), Duhallow barony, except Cullen, Drishane, Drontariff, Kilmeen and Nohavaldaly parishes; the barony of Fermoy, except Kilgullane (part of) and Kilquane (part of) parishes; the barony of Orrery and Kilmore, except the parishes of Corcomohide and Hackness, the parish of Whitechurch in Cork barony; Carrigrohanebeg, Donaghmore, Garrycloyne, Grenagh, Inishcarra, Magourney, and Matehy parishes, in Muskerry, East, barony; the barony of Barrymore, except the following parishes—Ardnageehy, Ballydeloher, Caherlag, Dunbulloge Killaspugnullane, Kilquane, Kilshanahan, Little Island, St. Michael's and Templeusque all of which are in the East Riding, the parishes of Aghabulloge and Aghinagh in the barony of Muskerry, East, Ballyvourney, Clondrohid, Kilcorney, Kilnamartery, and Macroom, in Muskerry West, barony, all of which are in the West Riding,	141,794	132,408	8,139	510	430	307
Limerick county (part of), viz.:—Kilbolane parish in the barony of Connello, Upper,	11	11	.	.	.	.
Waterford county (part of), viz.:—Leitrim parish, in the barony of Coshmore and Coshbride,	99	99	.	.	.	.
Total of Cloyne Diocese,	141,904	132,518	8,139	510	430	307
CONNOR.						
Antrim county—except the parishes of Drumbeg in Upper Belfast barony, and Ballyscullion in Toome, Upper, barony,	194,346	40,069	40,146	99,039	3,714	11,378
Belfast city, part of (the county of Antrim portion),	265,544	73,033	78,468	86,307	15,316	12,420
Down county (part of), viz.:—The parishes of Blaris (part of), and Lambeg in Castlereagh, Upper, and Iveagh, Lower (upper half), baronies,	4,429	330	2,275	1,586	180	58
Londonderry county (part of), viz. The North-East Liberties of Coleraine,	9,363	1,004	2,992	4,714	215	438
Total of Connor Diocese,	473,682	114,436	123,881	191,646	19,425	24,294
CORK.						
Cork county (part of), viz.:—The city of Cork; the baronies of Kerrycurrihy, Kinalea, Kinsale, and Cork, except the parish of Whitechurch, the parishes of Ardnageehy, Ballydeloher, Caherlag, Dunbulloge, Killaspugnullane, Kilquane Kilshanahan, Little Island, St. Michael, and Templeusque, in Barrymore barony; Kilgullane in Condons and Clangibbon and Fermoy baronies, Aglish, Athnowen, Ballynaboy, Cannaway, Carrigrohane, Corbally, Desertmore, Dundorrow, Inishkenny, Kilhonane, Kilmurry, Kilnaglory, Knockavilly, Moviddy, St. Finbar's, and St. Nicholas', in Muskerry East barony, all of which are in the East Riding, the baronies of Bantry Coureeys, Kinalmeaky, Carbery West (W.D.), except Kilcoe parish, Carbery East (E.D.), except the parishes of Desert, Island, Kilgarriff, Kilmaloda, Kilnagross Templebryan, Templequinlan, and Timoleague, Carbery East (W.D.), except Castleventry, Kilfaughnabeg, Kilkerranmore, Kilmacabea, Kilmeen, Rathbarry, and Ross, the parishes of Cahoragh, Drinagh, and Dromdaleague, in Carbery West (E.D.), and Muskerry, West, barony, except the parishes of Ballyvourney, Clondrohid, Drishane, Kilcorney, Kilnamartery, and Macroom, all of which are in the West Riding,	196,758	171,575	20,571	1,247	2,198	1,167
Total of Cork Diocese,	196,758	171,575	20,571	1,247	2,198	1,167

*Except for the purpose of the Roman Catholic Church, this diocese is included in that of Meath

Printed image digitised by the University of Southampton Library Digitisation Unit

TABLE 147.—Showing the TERRITORY comprised within each DIOCESE,

DIOCESES AND COMPONENT PARTS.	Population in 1901.	Roman Catholics	Protestant Episcopalians.	Presbyterians.	Methodists.	All other Denominations.
DERRY.						
Antrim county (part of), viz.:—Ballyscullion parish in Toome Upper barony,	210	202	1	7	.	.
Donegal county (part of), viz.:—The baronies of Inishowen East and West; the parish of Clonleigh, in the barony of Raphoe, North, and the parishes of Donaghmore and Urney, in the barony of Raphoe, South,	43,610	33,793	4,197	5,255	253	112
Londonderry county (part of), viz.:—The baronies of Coleraine, Keenaght, N. W. Liberties of Londonderry, and Tirkeeran, and the parishes of Ballynascreen, Ballyscullion, Desertmartin, Kilcronaghan, Killelagh, Kilrea, Maghera, Tamlaght O'Crilly, and Termoneeny, in the barony of Loughinsholin,	120,195	58,404	20,761	36,683	1,070	3,277
Tyrone county (part of), viz.:—The baronies of Omagh West, and Strabane Lower, the parishes of Cappagh and Drumragh in Omagh, East, barony; and the barony of Strabane Upper, except the parish of Termonmaguirk,	58,490	32,988	11,172	12,827	1,288	215
Total of Derry Diocese,	222,505	125,387	36,131	54,772	2,611	3,604
DOWN.						
Antrim county (part of), viz.:—The parish of Drumbeg in Belfast, Upper, barony,	1,534	110	836	506	25	57
Down county (part of), viz.:—The baronies of Ards Lower, Ards Upper, Castlereagh Lower, Dufferin, Lecale Lower, Lecale Upper, Mourne and Castlereagh Upper (except the parishes of Blaris and Lambeg); the parishes of Hillsborough in Iveagh Lower (upper half), Kilcoo, Kilmegan, and Maghera, in Iveagh Upper (lower half), and Kilmegan (part of), Kilmore, and Loughinsland in Kinelarty barony,	112,414	30,188	23,915	50,190	2,564	5,557
Belfast city, part of (the county of Down portion),	83,636	11,959	24,523	33,962	6,190	7,002
Total of Down Diocese,	197,584	42,257	49,274	84,658	8,779	12,616
DROMORE.						
Armagh county (part of), viz.:—Oneilland East barony; and Newry parish (part of), in the baronies of Oneilland West and Orior Upper,	25,155	9,065	10,673	3,024	1,639	749
Down county (part of), viz.:—The baronies of Iveagh Lower (lower half), Iveagh Upper (upper half), and Lordship of Newry; the barony of Iveagh Lower (upper half), except the parishes of Blaris and Hillsborough, the barony of Iveagh Upper (lower half), except the parishes of Kilcoo, Kilmegan, and Maghera; the parishes of Annalint, Magheradrool and Magherahamlet, in the barony of Kinelarty, and the parish of Newry (part of), in the barony of Orior Upper,	89,046	33,949	20,940	28,248	1,646	4,263
Total of Dromore Diocese,	114,201	43,014	31,618	31,272	3,285	5,012
DUBLIN.*						
Carlow county (part of), viz.:—The parish of Kineagh in Rathvilly barony,	227	189	36		2	
Dublin, county and city,	448,206	348,524	79,337	7,659	4,664	8,022
Kildare county (part of), viz.:—The parish of Kilcullen in Kilcullen barony, Kilkea and Moone barony, except Painestown parish, the parishes of Rathmore and Tipper, in Naas North barony, the barony of South Naas, except the parishes of Carnalway, Kill, and Killashee; the baronies of Narragh and Reban East, and Narragh and Rehan West, the parish of Moone, in the barony of Offaly East; the parish of Fontstown, in the barony of Offaly West; the barony of Salt North; and the parishes of Castledillon, Donaghcumper, Haynestown, Kilteel, and Stacumny, in the barony of Salt South,	23,334	21,022	1,806	281	162	63
Queen's county (part of), viz.:—St. John's and Tullardstown parishes in Ballyadams barony,	389	378	12	4	.	
Wexford county (part of), viz.:—Inch and Kilgorman parishes, in the barony of Gorey,	1,298	1,042	232	6	15	3
Wicklow county (part of), viz.:—The baronies of Arklow, Ballinacor North, Newcastle, Rathdown, and Talbotstown Lower, the parishes of Ballinacor, Ballykine and Knockrath in the barony of Ballinacor South; and the parishes of Donaghmore, Dunlavin, Freynestown, and Rathsallagh, in the barony of Talbotstown Upper,	46,558	36,364	9,033	442	475	244
Total of Dublin Diocese,*	520,012	407,514	90,456	8,392	5,318	8,332
ELPHIN.						
Galway county (part of), viz.:—The parishes of Ballynakill, Drumatemple, Kilbegnet (part of), and Kilcroan, in the barony of Ballymoe, the parish of Ahascragh (part of), in the barony of Clonmacnowen, the parishes of Ahascragh (part of), and Killosolan (part of), in the barony of Kilconnell, the barony of Killian, except the parishes of Ballynakill and Moylough, and the parish of Killosolan (part of), in the barony of Tiaquin,	14,363	14,170	177	13	3	.
Roscommon county:—except the parishes of Drum and Taghmaconnell in Athlone South barony; Kilronan parish in Boyle barony, Killullagh parish in Castlereagh barony, Castlemore, Kilbeagh, and Kilcolman parishes in Frenchpark and Costello baronies, and the barony of Moycarn,	79,149	76,830	1,927	226	91	75
Sligo county (part of), viz.:—Carbury barony, except Rosses parish; and Tireerill barony, except Ballysadare and Killerry parishes,	33,874	29,461	3,250	459	407	297
Westmeath county (part of), viz.:—St. Peter's parish (part of), in Athlone South barony,	3,196	2,480	596	68	41	11
Total of Elphin Diocese,	130,582	122,941	5,950	766	542	383

* Including Glendalough.

Printed image digitised by the University of Southampton Library Digitisation Unit

and the RELIGIOUS PROFESSION of the INHABITANTS in 1901—*continued.*

DIOCESES AND COMPONENT PARTS.	Population in 1901.	Roman Catholics	Protestant Episcopalians.	Presbyterians.	Methodists.	All other Denominations.
EMLY.						
Limerick county (part of), viz.:—Owneybeg barony; Clanwilliam barony, except the parishes of Caberavally, Cahernarry, Derrygalvin, Donaghmore, Fedamore, Killeenagarriff, Kilmurry, Stradbally, St. John, St. Lawrence, St. Nicholas, and St. Patrick; Coonagh barony, except Castletown parish; the parishes of Ballingarry, Ballylanders, Ballyscaddan, Galbally, Kilbeheny and Knockloug, in the barony of Coshlea; and the parishes of Ballinard, Ballinlough, Ballynamona, Hospital, Kilfinsh, Kilteely, and Knockany, in the barony of Smallcounty, . .	26,957	26,484	425	36	1	11
Tipperary, N.R., county (part of), viz.:—The parishes of Doon (part of) and Toem (part of), in the barony of Kilnamanagh, Upper, and the parishes of Ablington, Kilmastulla, and Templeachally, in the barony of Owney and Arra, . . .	5,193	5,075	106	5	1	6
Tipperary, S.R., county (part of), viz.:—The parishes of Bruis, Clonpet, Cordangan, Corrogs, Cullen, Emly, Glenbane, Kilcornan, Kilshane, Lattin, Solloghodhes, Solloghodmore, Templebredon, and Toem (part of), in the barony of Clanwilliam, ...	9,167	8,381	722	24	33	7
Total of Emly Diocese, ...	41,317	39,940	1,253	65	35	24
FERNS.						
Carlow county (part of), viz.:—Moyacomb parish, in St. Mullin's Upper Barony, ...	773	672	98	.	3	.
Wexford county—except Inch and Kilgorman parishes, in the barony of Gorey, and St. Mullin's parish, in the barony of Bantry, ...	102,205	93,819	7,610	255	327	194
Wicklow county (part of), viz.:—The parishes of Crosspatrick (part of), Kilcommon, Kilpipe, and Preban, in the barony of Ballinacor, South, and the parishes of Carnew, Crosspatrick (part of), and Moyacomb, in the barony of Shillelagh, . .	5,833	4,717	945	40	125	6
Total of Ferns Diocese	108,811	99,208	8,653	295	455	200
GALWAY.*						
Galway, county of the town, ...	13,426	12,266	810	218	53	79
Galway county (part of), viz.:—The barony of Moycullen; the parish of Oranmore in the barony of Dunkellin; and the parish of Claregalway in the baronies of Clare and Dunkellin, . .	26,537	26,193	336	14	8	6
Mayo county (part of), viz.:—The parish of Shrule in the barony of Kilmaine, ...	1,566	1,562	3	.	1	.
Total of Galway Diocese,*	41,549	40,021	1,149	232	62	85
KILDARE.						
Kildare county (part of), viz.:—The baronies of Carbury, Clane, Connell, and Ikeathy and Oughteranny; the parish of Tully in the barony of Kilculien; Naas North barony, except Rathmore and Tipper parishes; the parishes of Carnalway, Kill, and Killashee, in the barony of Naas South; Offaly East barony, except Moone parish; the barony of Offaly West, except Fontstown parish; and the parishes of Clonaghlis, Forenaghts, Kill, Lyons, and Oughterard, in the barony of Salt South, .	40,218	33,827	5,586	407	257	141
King's county (part of), viz.:—Coolestown barony, except Castlejordan parish (part of); the baronies of Geashill, Philipstown Lower, and Philipstown Upper, and the barony of Warrenstown, except Castlejordan parish (part of), . . .	15,252	13,703	1,365	48	87	39
Queen's county (part of), viz.:—The baronies of Portnahinch and Tinnahinch, ...	13,080	11,358	1,389	95	147	91
Wicklow county (part of), viz.:—Rathtoole parish in the barony of Talbotstown Upper, ...	44	44	.	.	.	.
Total of Kildare Diocese, ...	68,594	58,932	8,340	550	501	271
KILFENORA.						
Clare county (part of), viz.:—The baronies of Burren and Corcomroe, ...	15,565	15,390	162	8	3	2
Total of Kilfenora Diocese, ...	15,565	15,390	162	8	3	2
KILLALA.						
Mayo county (part of), viz.:—The baronies of Erris and Tirawley, the parishes of Attymass and Kilgarvan, in the barony of Gallen, and the parishes of Castleconnor (part of), and Kilmoremoy in the barony of Tireragh, . .	52,418	50,259	1,642	361	85	61
Sligo county (part of), viz.:—The barony of Tireragh, . .	13,034	11,617	1,304	89	13	11
Total of Killala Diocese, ...	65,452	61,876	2,946	450	108	72
KILLALOE.						
King's county (part of), viz.:—Ballybritt barony (except Seirkieran parish), and Clonlisk barony, ...	13,824	11,246	2,303	90	155	30
Queen's county (part of), viz.:—Kyle parish in Clandonagh barony, ...	663	579	83	.	1	.
Clare county (part of), viz.:—The baronies of Bunratty Upper, Clonderalaw, Ibrickan, Inchiquin, Islands, Moyarta, Tulla Lower, Tulla Upper, and Bunratty Lower, except Kilmihiman, Killeely, St. Munchin's, and St. Patrick's parishes, and the parishes of Clonrush, Inishcaltra, and Kilbarron, in Leitrim barony, ...	94,751	92,713	1,829	136	45	28
Limerick county (part of), viz.:—The parishes of Killeenagarriff and Stradbally, ...	2,598	2,461	124	13	.	.
Tipperary county (part of), viz.:—Baronies of Ormond Lower and Ormond Upper, and the parishes of Borrisnafarney, Bourney, Corbally, Cullenwame, Rathmaveogue, and Roscrea, in the barony of Ikerrin, and Burgesbeg, Castletownarra, Monsea, and Youghalarra, in the barony of Owney and Arra,	34,067	30,575	3,066	99	293	34
Total of Killaloe Diocese, ...	145,903	137,574	7,405	338	494	92

* Except for the purpose of the Roman Catholic Church, this Diocese is included in that of Tuam.

Printed image digitised by the University of Southampton Library Digitisation Unit

TABLE 147.—Showing the TERRITORY comprised within each DIOCESE,

DIOCESES AND COMPONENT PARTS.	Population in 1901.	Roman Catholics.	Protestant Episcopalians.	Presbyterians.	Methodists.	All other Denominations.
KILMACDUAGH.						
Galway county (part of), viz.:—Kiltartan barony (except Killinny parish); the parishes of Ardrahan, Drumacoo, Kilchreest, Kilcolgan, Killeely, Killeenavara, Killeeneen, Kilinan, Killogilleen, Killora, and Stradbally in Dunkellin barony; Killeany in Clare barony; Kilcooly in Leitrim barony, and Ardrahan, Bullaun, Isertkelly, Kilchreest, Kilinan, Killogilleen, and Kilthomas in Loughrea barony,	15,393	15,165	216	9	.	3
Total of Kilmacduagh Diocese,	15,393	15,165	216	9	.	3
KILMORE.						
Meath county (part of), viz.:—Moybolgue parish in the barony of Kells Lower,	484	415	35	34	.	.
Cavan county (part of), viz.:—The baronies of Loughtee Lower, Loughtee Upper, Tullygarvey, and Tullyhaw, Clankee barony, except Enniskeen parish; Castlerahan barony, except Loughan or Castlekeeran parish, the parishes of Ballintemple, Crosserlough, Denn, and Kilmore in the barony of Clanmann; and Tullyhunco barony, except Scrabby parish,	86,263	68,877	13,164	3,091	950	181
Fermanagh county (part of), viz.:—The parishes of Killesher and Kinawley (part of) in the barony of Clanawley; and the parishes of Kinawley (part of) and Tomregan in the barony of Knocknony,	8,552	5,756	2,382	27	370	17
Leitrim county (part of), viz.:—The barony of Rosclogher; the barony of Carrigallen except the parishes of Cloon and Fenagh; the barony of Drumahaire except Killanummery parish,	37,791	33,603	3,470	176	535	7
Sligo county (part of), viz.:—The parish of Rosslnver in the barony of Carbury,	676	668	8	.	.	.
Total of Kilmore Diocese,	133,766	109,319	19,059	3,328	1,855	205
LEIGHLIN.						
Carlow county:—except Kineagh parish in the barony of Rathvilly, and Moyacomb parish in the barony of St. Mullin's, Upper,	36,748	32,538	3,812	164	192	42
Kildare county (part of), viz.:—The parish of Palmestown, in the barony of Kilkea and Moone,	14	14	.	.	.	.
Kilkenny county (part of), viz.:—The parishes of Abbeyleix and Rathaspick in Fassadinin barony; and the parishes of Graiguenamanagh, Granrestyla, Kilmacahill, Powerstown Shankill, Ullard, and Wells in Gowran barony,	5,394	5,198	193	.	.	3
Queen's county (part of), viz.:—Ballyadams barony, except St. John's and Tankardstown parishes, the parish of Abbeyleix in the barony of Clarmallagh; Cullenagh barony, except Rosconnell parish, and the baronies of Maryborough East, Maryborough West, Shevemarry and Stradbally,	29,695	26,404	2,942	125	178	46
Wexford county (part of), viz.:—St. Mullin's parish in the barony of Bantry,	334	333	1	.	.	.
Wicklow county (part of), viz.:—The parishes of Hacketstown, Kiltegan, and Moyne in the barony of Ballinacor South, Shillelagh barony, except the parishes of Carnew, Cross patrick, and Moyacomb, and Talbotstown Upper, barony, except the parishes of Donaghmore, Dunlavin, Freynestown, Rathsallagh, and Rathtoole,	8,389	6,958	1,376	20	14	21
Total of Leighlin Diocese,	80,574	71,445	8,324	309	384	112
LIMERICK.						
Clare county (part of), viz.:—The parishes of Kilfintinan, Killooly, St. Munchin and St. Patrick, in the barony of Bunratty Lower,	2,018	1,959	45	13	.	1
Cork county (part of), East Riding, viz.:—Kilquane parish in Fermoy barony; and the parishes of Cocomohide and Hackmys in the barony of Orrery and Kilmore,	54	54	.	.	.	.
Kerry county (part of), viz.:—The parish of Ballyconry, in Iragh ticonnor barony,	239	239	.	.	.	.
Limerick city,	38,151	33,977	3,053	320	436	365
Limerick county (part of), viz.:—The baronies of Connello, Lower, Coshma, Glenquin, Kenry, Kilmallock, North Liberties, Pubblebrien, and Shanid; the parishes of Caberavally, Cabernarry, Derrygalvin, Donaghmore, Fedamore, Kilmurry, St John, St. Lawrence, St. Nicholas, and St. Patrick in the barony of Clanwilliam; Connello, Upper, Barony, except the parish of Kilbolane; Coshlea barony, except the parishes of Ballingarry, Ballylanders, Ballyscaddan, Galbally, Kilbeheny, and Knocklong; the parishes of Athneasy, Ballycahane, Fedamore, Glenogra, Kilbreedy Major, Kilpeacon, Monasterenagh, Tullabracky, and Uregare, in the barony of Smallcounty,	77,561	74,941	2,192	62	289	77
Total of Limerick Diocese,	118,023	111,170	5,290	395	725	443
LISMORE.						
Cork county (part of), viz.:—The parish of Lismore and Mocollop,	139	137	2	.	.	.
Tipperary county (part of), viz.:—The parishes of Inishlounaght and St. Mary's, Clonmel, in Glenahiry barony; Iffa and Offa, West, barony; the barony of Iffa and Offa, East, except the parishes of Ballycrahan and Newchapel, the parishes of Baptistgrange, Donaghmore, Moira, and Outeragh, in Middlethird barony, Garranglibbon, Grangenockler, Newtownlennan, and Templemichael, in Shieveardagh barony, and Fenoagh (part of), Kilmoleran in Upperthird barony,	38,114	35,884	1,810	232	98	90
Waterford county (part of), viz.:—The baronies of Decies within-Drum, Decies-without-Drum, Glenahiry, Coshmore and Coshbride, except Leitrim parish, Upperthird, except Kilmeadan parish; and the parishes of Dunhill and Newcastle in the barony of Middlethird,	48,899	47,327	1,364	100	66	42
Total of Lismore Diocese,	87,152	83,348	3,176	332	164	132

Printed image digitised by the University of Southampton Library Digitisation Unit

and the RELIGIOUS PROFESSION of the INHABITANTS in 1901.—*continued.*

DIOCESES AND COMPONENT PARTS.	Population in 1901	Roman Catholics	Protestant Episcopalians	Presbyterians	Methodists.	All other Denominations
MEATH *						
Cavan county (part of), viz.—The parish of Enniskeen in Clankee barony, Loughan or Castlekeeran in Castlerahan barony, and Kilbride in Clanmahon barony,	5,061	4,446	458	123	28	4
King's county (part of), viz.—The baronies of Ballyboy, Ballycowan, Eglish, and Kilcoursey, and the parish of Castlejordan (part of) in the baronies of Coolestown and Warrenstown,	19,417	17,851	1,191	204	119	52
Longford county (part of), viz.—The parishes of Forgney and Noughaval,	1,118	960	140	9	5	4
Meath county—except the parishes of Moyhelgue, Collon, and Tullyallen,	66,824	62,112	4,286	296	66	64
Westmeath county—except the barony of Brawny; the parishes of Ballyloughloe and Kilcleagh, in the barony of Clonlonan, and the parishes of Rathaspick, Russagh, and Street, in the barony of Moygoish,	47,002	43,943	2,704	185	116	54
Drogheda Urban District (part of), (the portion South of the River Boyne),	3,742	3,578	114	41	3	6
Total of Meath Diocese,*	143,164	132,892	8,893	858	337	184
OSSORY.						
Kilkenny city,	10,609	9,493	1,014	54	43	5
Kilkenny county (part of), viz.—The baronies of Callan, Galmoy, Ida, Iverk, Kells, Knocktopher, Shillelogher, Crannagh (except Kilcooly parish), Fassadinin (except Abbeyleix and Rathaspick parishes); and Gowran barony, except the parishes of Graiguenamanagh, Grangesilvia, Kilmacahill, Powerstown, Shankill, Ullard, and Wells, and the parish of Kilculliheen (part of),	63,140	60,128	2,766	116	71	59
King's county (part of), viz.—Scrikieran parish,	549	458	85	.	6	.
Queen's county (part of), viz.—The baronies of Clandonagh (except Kyle parish), Clarmallagh (except Abbeyleix), Upperwoods, and the parish of Rossconnell in Cullenagh barony,	13,590	11,885	1,624	71	93	17
Waterford city (part of), viz.—The parish of Kilculliheen (part of),	1,393	1,314	64	2	2	11
Wexford county (part of), viz.—The parish of Rosbercon, in the barony of Ida,	267	241	16	10		.
Total of Ossory Diocese,	89,548	83,519	5,469	253	215	92
RAPHOE.						
Donegal county (part of), viz.—The baronies of Banagh, Boylagh, Kilmacrenan, Raphoe (except the parishes of Clonleigh, Donaghmore, and Urney), and Tirhugh, with the exception of the parishes of Inishmacsaint and Templecarn,	124,879	97,515	14,610	10,742	1,382	630
Total of Raphoe Diocese,	124,879	97,515	14,610	10,742	1,382	630
ROSS.						
Cork county, West Riding (part of), viz.—Bear barony, the parishes of Desert, Island, Kilgarriff, Kilmaloda, Kilnagross, Templebryan, Templequinlan, and Timoleague, in the barony of Carbery East, East Division; the parishes of Castleventry, Kilfaughnabeg, Kilkerranmore, Kilmacabea, Kilmeen, Rathbarry, and Ross, in the barony of Carbery East, West Division; the entire of the barony of Carbery West, East Division, except the parishes of Caheragh, Drinagh, and Dromdaleague; the parish of Kilcoe, in the barony of Carbery West, West Division, and Ibane and Barryroe barony,	50,193	45,971	3,225	63	434	500
Kerry county (part of), viz.—Kilcaskan parish, in the barony of Glanarought,	723	723	.	.	.	.
Total of Ross Diocese,	50,916	46,694	3,225	63	434	500
TUAM.†						
Galway county (part of), viz.:—The baronies of Aran, Ballynahinch, Dunmore, and Ross, the parish of Athenry, in the barony of Athenry, the parishes of Boyounagh (part of), Clonbern, Dunmore, Killererin, Templetogher, and Tuam, in the barony of Ballymoe, Clare barony (except Claregalway and Kilcany parishes); the parishes of Athenry and Ballynacourty, in the barony of Dunkellin, the parish of Monivea in the barony of Kilconnell; the parishes of Ballynakill and Moylough in Killian barony, the parish of Killinny in Kiltartan barony, Kilmeen parish in Leitrim and Loughrea baronies, and the parishes of Abbeyknockmoy, Boyounagh (part of), Kilkerrin, Killererin, Killoscobe, Monivea, and Moylough, in the barony of Thaquin,	83,158	81,522	1,473	128	46	19
Mayo county (part of), viz.—The baronies of Burrishoole, Carra, Clanmorris, and Murrisk; the barony of Kilmaine (except the parish of Shrule), the parishes of Aghamore, Annagh, Bekan, and Knock, in Costello barony, the parish of Kildacommoge (part of) in the barony of Gallen, and the parishes of Ballinchalla, Ballinrobe, and Ross, in the barony of Ross,	104,311	101,993	1,976	219	87	36
Roscommon county (part of), viz.—Drum parish in Athlone South barony, Kiltullagh parish in Castloreagh barony, and Moore parish in Moycarn barony,	10,463	10,253	187	15	.	8
Total of Tuam Diocese,†	197,932	193,768	3,636	362	133	63
WATERFORD						
Waterford city—except Kilculliheen parish (part of),	25,376	23,257	1,501	179	133	306
Waterford county (part of), viz.—Gaultiere barony, Middlethird barony (except Dunhill and Newcastle parishes), and the parish of Kilmeadan in Upperthird barony,	11,420	10,559	756	42	22	41
Total of Waterford Diocese,	36,796	33,816	2,257	221	155	347

* See note to Clonmacnoise diocese, page 511.

† See note to Galway diocese, page 513.

Printed image digitised by the University of Southampton Library Digitisation Unit

TABLE 148.—Showing the RELIGIOUS PROFESSION of the INHABITANTS of each DIOCESE (a), in IRELAND, in 1901.

DIOCESES, ARRANGED IN ALPHABETICAL ORDER.	RELIGIOUS PROFESSIONS.					TOTAL POPULATION.		
	Roman Catholics	Protestant Episcopalians.	Presbyterians.	Methodists	All other Denominations	Males.	Females.	Total.
Achonry,	80,553	1,992	125	90	35	40,151	42,644	82,795
Ardagh,	82,744	6,201	302	383	90	45,629	44,091	89,720
Ardfert and Aghadoe,	175,128	4,515	230	355	209	91,915	88,522	180,437
Armagh,	147,358	55,353	36,562	4,907	3,623	121,229	126,530	247,809
Cashel,	71,245	3,005	105	135	37	37,921	36,606	74,527
Clogher,	101,162	37,193	13,566	5,919	510	79,402	78,938	158,340
Clonfert,	41,162	1,439	248	79	16	22,288	20,656	42,944
Clonmacnoise,*	18,075	1,312	65	108	51	10,006	9,605	19,611
Cloyne,	132,518	8,139	510	430	307	71,613	70,291	141,904
Connor,	114,436	123,881	191,646	19,425	24,294	221,739	251,943	473,682
Cork,	171,575	20,571	1,247	2,198	1,167	96,364	99,894	196,758
Derry,	125,387	36,131	54,772	2,611	3,604	108,112	114,393	222,505
Down,	42,257	49,274	84,658	8,779	12,616	93,964	103,620	197,584
Dromore,	43,014	31,618	31,272	3,285	5,012	53,537	60,664	114,201
Dublin (b),	407,514	90,456	8,392	5,318	8,332	248,106	271,906	520,012
Elphin,	122,941	5,950	766	542	383	65,804	64,778	130,582
Emly,	39,940	1,253	65	35	24	21,098	20,219	41,317
Ferns,	99,208	8,653	295	455	200	54,257	54,554	108,811
Galway,*	40,021	1,149	232	62	85	20,934	20,615	41,549
Kildare,	58,932	8,340	550	501	271	37,289	31,305	68,594
Kilfenora,	15,390	132	8	3	2	8,097	7,468	15,565
Killala,	61,876	2,946	450	108	72	32,378	33,074	65,452
Killaloe,	137,574	7,405	338	494	92	74,086	71,817	145,903
Kilmacduagh,	15,165	213	9	.	3	7,928	7,465	15,393
Kilmore,	109,319	19,059	3,328	1,855	205	68,400	65,366	133,766
Leighlin,	71,445	8,324	309	384	112	41,095	39,479	80,574
Limerick,	111,170	5,290	395	725	443	58,362	59,661	118,023
Lismore,	83,343	3,176	332	164	132	44,159	42,993	87,152
Meath,*	132,892	8,893	858	337	184	73,720	69,444	143,164
Ossory,	83,519	5,489	253	215	92	45,559	43,989	89,548
Raphoe,	97,515	14,610	10,742	1,382	630	62,063	62,813	124,879
Ross,	46,694	3,225	63	434	500	26,170	24,746	50,916
Tuam,*	193,765	3,636	362	133	63	98,770	99,192	197,962
Waterford,	33,816	2,257	221	155	347	17,395	19,401	36,796
Total,	3,308,661	581,089	443,276	62,000	63,743	2,200,040	2,258,735	4,458,775

* Except for the purposes of the Roman Catholic Church, Clonmacnoise and Meath are united to form the Diocese of *Meath*, and Galway and Tuam to form that of *Tuam*, thus:—

Meath,	159,267	10,205	923	445	235	83,726	79,049	162,775
Tuam,	233,789	4,785	594	195	143	119,704	119,807	239,511

(a) See page 56. (b) Including Glendalough

Printed image digitised by the University of Southampton Library Digitisation Unit

TABLE 149.—Showing the RELIGIOUS PROFESSIONS of the INHABITANTS of each ECCLESIASTICAL PROVINCE and DIOCESE* in IRELAND, in 1861, 1871, 1881, 1891, and 1901, with the PROPORTION PER CENT. of the INHABITANTS belonging to each RELIGIOUS PROFESSION.

PROVINCES AND DIOCESES.		RELIGIOUS PROFESSIONS										Total Population.
		Roman Catholics.		Protestant Episcopalians.		Presbyterians.		Methodists.		All other Denominations.		
		Number.	Per-centage	Number.	Per-centage	Number	Per-centage.	Number.	Per-centage.	Number.	Per-centage.	
PROVINCE OF ARMAGH.												
Ardagh,	1861,	124 185	91·1	11,044	8·1	646	0·5	356	0·3	67		136,298
	1871,	112,905	91·0	9 676	7 8	750	0 6	347	0 3	387	0·3	124 065
	1881,	107,406	91 6	8,837	7·5	434	0 4	437	0 4	69	0 1	117 183
	1891,	93,149	92·0	7,318	7 2	337	0 3	404	0 4	92	0·1	101,300
	1901,	82,744	92·2	6 201	0·9	302	0 4	383	0 4	90	0 1	89,720
Armagh	1881,	234,651	60·6	85,583	22·2	57,556	14·9	5,398	1 4	3,072	0 7	386 260
	1871,	211,274	59·8	81,475	23 1	51,949	14·7	4,219	1 2	4,049	1·2	352 966
	1881,	189,963	59·5	73,303	23·0	47,060	14·7	4,704	1 5	4,241	1 3	319,271
	1891,	164,383	59·3	62,593	22 6	41,169	14·8	4,041	1 8	4 168	1 5	277 254
	1901,	147,358	59·5	55,359	22·3	36,602	14·7	4,907	2 0	3,623	1·5	247,809
Clogher,	1881,	170,998	65·1	65,195	24·8	21,197	8·1	4,759	1 8	423	0·2	262 572
	1871,	152,639	64·9	57,238	24 4	19,466	8·3	4 908	2 1	822	0 3	235,093
	1881,	137,960	64·9	50,460	23·7	17,441	8·2	6,083	2 9	730	0 3	212,674
	1891,	116,429	64 0	43,410	23·9	15,398	8·5	6,001	3 3	559	0 3	181,797
	1901,	101,162	63·9	37,183	23·5	13,566	8 6	5,919	3 7	510	0 3	158 340
Connor,	1861,	103,245	26·7	80,125	20 8	184,330	47·3	9,589	2 5	8,738	2 2	386 027
	1871,	110,288	26·2	94 999	22 6	189,686	45·1	10,436	2 5	15 059	3 6	420 468
	1881,	109,829	25·0	104 628	23 9	191,453	43 7	12,297	2 8	20 265	4 6	438 477
	1891,	107,916	24·3	112,227	25 3	187,493	42 3	15,169	3 4	20,924	4·7	443 729
	1901,	114,436	24·2	123,881	26·1	191,646	40 5	19,425	4 1	24,294	5 1	473,682
Derry,	1861,	164,475	56·1	43,738	14 9	79,287	27 0	2,585	0 9	3,166	1·1	293 251
	1871,	152 626	55 5	43 372	15 8	72,467	26 4	2,257	0 8	4 143	1·5	274 865
	1881,	145,652	55·9	41 681	16 0	66,800	25 7	2,330	0 9	3,955	1 5	260,448
	1891,	132 731	56·0	39,170	16 5	58,908	24·8	2,307	1·0	4,029	1 7	237,145
	1901,	125,387	56·4	36,131	16·2	54,772	24 6	2,611	1·2	3,604	1 6	222,505
Down,	1861,	46,451	28·3	28 868	17·6	83 849	51 2	2,337	1 7	1,938	1 2	163.943
	1871,	43,904	27·3	32,434	20·2	75 698	47 1	2,862	1 8	5,726	3 6	160,624
	1881,	39,734	25·6	34 338	22 2	68 983	44 5	3,656	2 4	8 234	5 3	154,956
	1891,	38 403	23·1	39,584	23 8	72,808	43 8	6,150	3 7	9,119	5 6	166 364
	1901,	42,257	21·4	49 274	24·9	84,608	42 8	8,779	4 5	12,616	6 4	197,884
Dromore,	1861,	66,136	38·4	44,474	25 8	55,818	32 4	3 586	2·1	2,201	1 3	172 215
	1871	60,582	37·6	44,434	27·6	49,444	30 6	2,552	1 6	4,247	2·6	161 259
	1881,	53,448	37·2	39,400	27·4	42,701	29 7	2,844	2 0	5,288	3 7	143 681
	1891,	47,190	37·2	35,147	27 7	35,996	28 1	3,226	2·6	5 544	4·4	126.703
	1901,	43,014	37 6	31,618	27·7	31,272	27 4	3,285	2 9	5,012	4 4	114,201
Kilmore,	1861,	169 836	81·0	31,646	15 1	5,519	2 6	2,375	1·1	287	0·2	209 714
	1871,	154,551	81 0	28,653	15 0	5,206	2·7	2,049	1·1	339	0 2	190 798
	1881,	143 610	81 3	25,763	14·6	4,563	2·6	2,252	1·3	313	0 2	176 506
	1891,	125,197	81 6	22 118	14 4	3,883	2 5	2,082	1·4	197	0 1	153,477
	1001,	109,319	81 7	19,059	14·2	3,328	2·5	1,855	1·4	205	0·2	133,766
Meath,†	1861,	235 136	92 8	16,289	6·4	1,053	0·4	461	0·2	415	0 2	253 354
	1871,	202,771	92 5	14,719	6 7	921	0 4	494	0 2	391	0 2	219 296
	1881,	183 012	92 8	13 056	6 4	929	0 5	445	0 2	214	0·1	202 658
	1891,	167,792	92 6	11 892	6 6	897	0 5	453	0 2	198	0·1	181,232
	1901,	150,967	92 7	10 205	6·3	923	0·6	445	0·3	235	0·1	162,775
Raphoe,	1861,	126,991	75 1	22,213	13 0	17,501	10·4	1 841	1·1	655	0 4	189,204
	1871,	117,869	75 9	20 005	12·9	15 107	9·7	1,412	0·9	921	0 6	155 314
	1881,	113 115	76 7	18,409	12 5	13,742	9 3	1,515	1 0	683	0 5	147,464
	1891,	102,609	77 1	16,254	12 2	11,938	9·0	1,624	1 2	647	0 5	133,022
	1901,	97,515	78 1	14,510	11·7	10,742	8 6	1,382	1 1	630	0 5	124,879
Total of Province,	1861,	1,442,154	59·3	429,175	17·7	506 750	20 8	33,788	1 4	20,965	0 8	2,432,838
	1871	1,319 409	57 5	427,025	18 6	450,694	20 9	31,036	1·4	36,084	1 6	2,294,748
	1881,	1,228,729	56 5	408,882	18·9	451,116	20 9	36 563	1 7	44,022	2 0	2,173 312
	1891,	1,095,799	54 7	389 713	19 5	428,477	21 4	42,257	2 1	45,777	2 3	2,002.023
	1901	1,014 159	52·7	383,521	19·9	427,771	22·2	48,991	2·6	50,819	2 6	1,925,261
PROVINCE OF DUBLIN.												
Dublin,‡	1861	396 916	77·4	100,267	19 4	8,165	1 6	3,507	0 7	4,474	0 9	513 329
	1871,	385,326	77 3	92 394	18 5	8,229	1 7	3,879	0·8	8,569	1 7	498 597
	1881,	389 305	77 7	92,861	18·5	8,456	1·7	4,415	0 9	6,349	1 2	501,386
	1891,	384,566	77·9	89 025	18 0	8 451	1·7	4 740	1 0	6,908	1·4	493 690
	1901,	407,514	78·4	90,456	17·4	8,392	1·6	5,318	1 0	8,332	1 6	520,012
Ferns,	1861,	135,650	89 6	14 383	9·5	288	0·2	719	0 5	328	0 2	151,365
	1871,	125 568	90 0	12 091	9 1	368	0 3	549	0 4	251	0 2	139 435
	1881,	117 625	90 5	11 378	8 7	237	0·2	503	0 4	207	0 2	130,030
	1891,	105,650	90 9	9,747	8 3	268	0 2	509	0 4	199	0 2	117,373
	1901,	92,205	91·2	8,653	7 9	295	0 3	455	0 4	200	0·2	108,811
Kildare,	1861,	84,590	86 0	12,499	12 7	654	0·7	395	0·4	231	0 2	98,369
	1871,	75,614	84 9	11,826	13 3	694	0 8	545	0 6	338	0 4	89,017
	1881,	71,532	85 9	10 440	12 5	594	0 7	481	0 6	249	0 3	83,256
	1891,	62 979	83 5	10,347	13 7	1,141	1 5	711	1 0	234	0 3	75,412
	1901,	58,932	85 9	8 340	12·2	550	0 8	501	0 7	271	0·4	68,594
Leighlin,	1861,	111 006	88 9	13,022	10 4	241	0 2	472	0 4	148	0·1	124 889
	1871,	99,285	88 7	11,618	10 4	314	0 3	410	0 4	218	0·2	111,845
	1881,	89,905	88·9	10,514	10 4	222	0·2	327	0 3	229	0·2	101 287
	1891,	79 214	88·4	9,486	10 6	250	0·3	433	0 5	174	0·2	89 557
	1901,	71,445	88·7	8,324	10 3	309	0 4	384	0 5	112	0 1	80,574
Ossory,	1861,	131,248	93 7	8,258	5·9	250	0 2	215	0 1	115	0·1	140,086
	1871,	114,634	93 2	7,705	6·3	240	0 2	200	0 2	198	0 1	122,977
	1881,	104,909	93 3	6,960	6 2	260	0 2	225	0 2	132	0 1	112,486
	1891,	92,399	93 4	5,924	6 0	241	0·3	232	0 2	122	0·1	98,918
	1901,	83,519	93 3	5,469	6·1	253	0·3	215	0 2	92	0 1	89,548
Total of Province,	1861,	859 410	83 7	148,429	14·4	9,598	0·9	5,308	0·5	5,296	0 5	1,028,041
	1871,	800,625	83 2	136,234	14·2	9 845	1·0	5,583	0·6	9 604	1·0	961,891
	1881,	773 996	83·3	132,153	14 2	9,779	1 1	5,391	0 6	7,166	0 8	928,845
	1891,	725,898	82 9	124,529	14 2	10,351	1 2	6,625	0·8	7,637	0 9	874,950
	1901,	720 618	83 1	121,242	14·0	9,799	1·1	6,873	0 8	9,007	1·0	867,549

*See page 56. † See note (*) on page 519. ‡ Including Glendalough.

Printed image digitised by the University of Southampton Library Digitisation Unit

TABLE 149.—Showing the RELIGIOUS PROFESSIONS of the INHABITANTS of each ECCLESIASTICAL PROVINCE
INHABITANTS belonging to each

PROVINCES AND DIOCESES		RELIGIOUS PROFESSIONS.										Total Population
		Roman Catholics		Protestant Episcopalians		Presbyterians		Methodists.		All other Denominations		
		Number.	Per-centage.	Number.	Per-centage	Number.	Per-centage.	Number.	Per-centage	Number.	Per centage.	
PROVINCE OF CASHEL												
Ardfert and Aghadoe,	1861,	215,928	96·0	8,424	2·9	259	0·1	103	0·1	65		221,908
	1871	210,512	97·0	5,770	2·7	206	0·1	213	0·1	248	0·1	216,949
	1881,	213,433	96·9	6,053	2·7	220	0·1	351	0·2	298	0·1	220,355
	1891	190,017	96·9	5,193	2·7	213	0·1	401	0·2	259	0·1	196,083
	1901,	175,128	97·1	4,515	2·5	230	0.1	355	0·2	209	0·1	180,437
Cashel,	1861,	114,631	95·7	4,721	3·0	215	0·2	203	0·2	41		120,011
	1871,	99,021	95·2	4,510	4·3	234	0·2	205	0·2	97	0·1	104,067
	1881,	90,999	96·1	3,399	3·6	151	0·1	152	0·2	9		94,710
	1891,	78,046	96·1	2,921	3·6	108	0·1	129	0·2	12		81,215
	1901,	71,245	95·6	3,005	4·0	105	0·1	135	0·2	37	0·1	74,527
Cloyne,	1861,	202,294	94·0	11,746	5·5	878	0·3	272	0·1	176	0·1	215,166
	1871	183,943	93·5	10,891	5·6	617	0·3	361	0·2	880	0·4	196,692
	1881,	169,335	93·0	9,635	5·3	604	0·4	319	0·2	301	0·2	180,181
	1891,	147,381	93·4	9,064	5·7	661	0·4	397	0·3	285	0·2	157,788
	1901,	132,516	93·4	8,139	5·7	510	0·4	430	0·3	307	0·2	141,904
Cork,	1861,	206,918	86·5	26,736	11·2	1,229	0·5	1,880	0·8	2,450	1·0	239,213
	1871,	201,441	86·6	24,938	10·7	1,545	0·7	1,992	0·8	2,789	1·2	232,705
	1881,	200,355	87·3	24,653	10·8	1,487	0·6	1,973	0·9	898	0·4	229,376
	1891,	178,972	87·0	22,156	10·8	1,262	0·6	2,179	1·1	1,024	0·5	205,593
	1901,	171,575	87·2	20,571	10·5	1,247	0·6	2,198	1·1	1,167	0·6	196,758
Emly,	1861,	60,707	97·6	1,414	2·3	49	0·1	7		19		62,196
	1871,	55,003	97·7	1,213	2·2	44	0·1	1		11		56,272
	1881,	51,216	97·4	1,301	2·5	62	0·1	14		5		52,598
	1891,	44,681	96·9	1,299	2·8	73	0·2	24	0·1	18		46,095
	1901,	39,940	96·7	1,263	3·0	65	0·1	35	0·1	24	0·1	41,317
Killaloe,	1861,	211,098	93·8	12,790	5·0	496	0·2	588	0·3	212	0·1	225,084
	1871,	183,839	93·8	10,725	5·5	446	0·2	608	0·3	336	0·2	195,953
	1881,	174,167	94·3	9,381	5·1	389	0·2	601	0·3	213	0·1	184,751
	1891,	153,512	94·1	8,499	5·2	360	0·2	595	0·4	111	0·1	163,077
	1901,	137,574	94·3	7,405	5·1	338	0·2	494	0·3	92	0·1	145,903
Limerick,	1861,	162,324	94·0	8,679	5·0	553	0·3	645	0·4	421	0·3	172,622
	1871,	142,488	94·2	7,265	4·8	422	0·3	518	0·3	593	0·4	151,276
	1881,	135,838	94·2	7,072	4·9	377	0·2	563	0·4	386	0·3	144,236
	1891,	119,994	94·1	6,078	4·8	396	0·3	631	0·5	385	0·3	127,184
	1901,	111,170	94·2	5,290	4·5	395	0·3	725	0·6	443	0·4	118,023
Limerick,	1861,	139,760	96·2	4,775	3·3	333	0·2	88	0·1	300	0·2	145,256
	1871,	124,071	95·8	4,659	3·6	333	0·3	126	0·1	292	0·2	129,481
	1881,	111,046	96·0	4,121	3·5	247	0·2	102	0·1	197	0·2	115,713
	1891,	94,115	95·7	3,605	3·7	263	0·3	134	0·1	163	0.2	98,280
	1901,	83,348	95·6	3,176	3·6	332	0·4	164	0·2	132	0.2	87,152
Ross,	1861,	84,540	92·3	4,746	8·3	76	0·1	499	0·7	42	0·1	90,903
	1871,	61,491	92·1	4,482	6·7	82	0·1	593	0·9	98	0·2	66,746
	1881,	60,068	91·5	4,530	6·9	192	0·3	631	1·0	236	0·3	65,657
	1891,	52,622	91·2	4,069	7·0	204	0·4	715	1·2	115	0·2	57,725
	1901,	46,694	91·7	3,229	6·3	63	0·1	434	0·9	500	1·0	50,915
Waterford,	1861	39,472	90·7	2,943	8·8	297	0·7	279	0·6	515	1·2	43,506
	1871,	38,246	90·4	2,964	7·0	261	0·6	306	0·7	536	1·3	42,313
	1881,	37,434	91·3	2,695	6·9	239	0·6	243	0·6	377	0·9	40,988
	1891,	34,344	91·3	2,433	6·5	216	0·6	227	0·6	385	1·0	37,605
	1901,	33,818	91·9	2,257	6·1	221	0·6	155	0·4	347	1·0	36,798
Total of Province,	1861,	1,416,981	93·5	84,884	5·6	4,187	0·3	4,624	0·3	4,241	0·3	1,514,917
	1871,	1,306,055	93·4	77,417	5·5	4,190	0·3	4,923	0·4	5,880	0·4	1,392,465
	1881,	1,244,301	93·6	72,850	5·5	4,058	0·3	4,949	0·4	2,920	0·2	1,329,138
	1891,	1,093,684	93·4	65,317	5·0	3,756	0·3	5,432	0·5	2,757	0·2	1,170,946
	1901	1,003,008	93·4	58,836	5·5	3,506	0·3	5,125	0·5	3,258	0·3	1,073,733
PROVINCE OF TUAM.												
Achonry,	1861,	105,203	96·7	3,392	3·1	138	0·1	117	0·1	20		108,870
	1871	103,245	96·9	2,988	2·8	175	0·2	127	0·1	32		106,567
	1881,	101,456	97·1	2,693	2·6	195	0·2	116	0·1	30		104,490
	1891,	89,545	97·0	2,451	2·6	154	0·2	77	0·1	52	0·1	92,279
	1901,	80,553	97·3	1,992	2·4	125	0·2	90	0·1	35		82,795
Clonfert,	1861,	61,183	95·4	2,521	3·9	256	0·4	113	0·2	70	0·1	64,143
	1871,	53,841	95·4	2,253	4·0	215	0·4	77	0·1	29	0·1	56,416
	1881,	51,408	95·9	1,856	3·5	233	0·4	94	0·2	17		53,608
	1891,	45,526	96·0	1,584	3·3	238	0·5	73	0·2	12		47,433
	1901,	41,162	95·8	1,439	3·4	243	0·6	79	0·2	18		42,941
Elphin,	1861,	189,508	93·9	10,506	5·2	903	0·4	721	0·4	241	0·1	201,877
	1871,	168,243	93·8	9,092	5·1	890	0·5	847	0·4	407	0·2	179,279
	1881	159,950	94·2	8,013	4·7	786	0·5	650	0·4	362	0·2	169,761
	1891,	139,335	94·2	6,881	4·6	736	0·5	602	0·4	354	0·3	147,891
	1901,	122,941	94·1	5,950	4·6	766	0·6	542	0·4	383	0·3	130,582
Kilfenora,	1861,	22,789	98·9	251	1·1	1				1		23,042
	1871,	20,481	99·2	175	0·8							20,656
	1881,	19,338	98·8	232	1·1	13	0·1	7		8	0·2	19,623
	1891,	16,900	98·8	182	1·1	11	0·1	8		7		17,108
	1901,	15,390	98·9	162	1.0	8	0·1	3		2		15,565

Printed image digitised by the University of Southampton Library Digitisation Unit

and Diocese in Ireland, in 1861, 1871, 1881, 1891, and 1901, with the Proportion per Cent. of the Religious Profession.—*continued.*

Provinces and Dioceses.		Religious Professions. Roman Catholics. Number.	Roman Catholics. Per-centage.	Protestant Episcopalians. Number.	Protestant Episcopalians. Per-centage.	Presbyterians. Number.	Presbyterians. Per-centage.	Methodists. Number.	Methodists. Per-centage.	All other Denominations. Number.	All other Denominations. Per-centage.	Total Population.
Province of Tuam—*continued*												
Killala,	1861,	81,337	93·4	4,724	5·4	865	0·8	230	0·3	99	0·1	87,075
	1871,	76,335	93·7	4,114	5·0	648	0·8	209	0·3	142	0·2	81,445
	1881,	70,828	94·4	3,605	4·4	724	0·9	162	0·2	104	0·1	81,423
	1891,	68,302	94·5	3,203	4·4	520	0·7	148	0·2	105	0·2	72,278
	1901,	61,876	94·5	2,946	4·5	450	0·7	108	0·2	72	0·1	65,452
Kilmacduagh	1861,	24,333	98·1	434	1·8	23	0·1	.	.	8	.	24,798
	1871,	21,358	97·8	394	1·8	70	0·3	8	.	11	0·1	21,839
	1881,	20,109	98·1	376	1·8	15	0·1	2	.	4	.	20,506
	1891,	17,128	97·8	354	2·0	19	0·2	2	.	.	.	17,503
	1901,	15,165	98·5	216	1·4	9	0·1	.	.	3	.	15,393
Tuam,*	1861,	302,367	96·6	9,041	2·9	744	0·2	498	0·2	311	0·1	312,961
	1871,	287,275	96·7	8,306	2·8	921	0·3	333	0·1	234	0·1	297,069
	1881,	284,886	96·8	7,934	2·7	810	0·3	345	0·1	165	0·1	294,140
	1891,	255,277	97·3	5,909	2·2	712	0·3	276	0·1	165	0·1	262,339
	1901,	233,789	97·6	4,785	2·0	594	0·2	195	0·1	148	0·1	239,511
Total of Province,	1861,	786,720	95·6	30,869	3·8	2,750	0·3	1,679	0·2	750	0·1	822,768
	1871,	730,773	95·7	27,322	3·6	2,919	0·4	1,309	0·2	855	0·1	763,273
	1881,	714,175	96·0	24,689	3·3	2,781	0·4	1,576	0·2	690	0·1	743,711
	1891,	632,016	96·2	20,544	3·1	2,390	0·4	1,156	0·2	695	0·1	656,831
	1901,	570,876	96·4	17,490	2·9	2,200	0·4	1,017	0·2	659	0·1	592,242
Total of Ireland,	1861,	4,505,265	77·7	693,357	11·9	523,291	9·0	45,399	0·8	(a) 31,855	0·6	(a)5,798,967
	1871,	4,150,867	76·7	667,998	12·3	497,646	9·2	43,441	0·8	52,423	1·0	5,412,377
	1881,	3,960,891	75·5	639,574	12·4	470,734	9·1	48,839	0·9	54,798	1·1	5,174,836
	1891,	3,547,307	75·4	600,103	12·7	444,974	9·5	55,500	1·2	56,866	1·2	4,701,700
	1901,	3,308,661	74·2	581,089	13·0	443,276	10·0	62,006	1·4	63,743	1·4	4,458,775

(a) Including 403 persons (seamen and others) who were at sea on Census night

* For the purposes of the Roman Catholic Church, the Diocese of Meath is divided into those of Clonmacnoise and Meath, and the Diocese of Tuam into those of Galway and Tuam, viz.:—

Dioceses		Religious Professions. Roman Catholics. Number.	Roman Catholics. Per-centage.	Protestant Episcopalians. Number.	Protestant Episcopalians. Per-centage.	Presbyterians. Number.	Presbyterians. Per-centage.	Methodists. Number.	Methodists. Per-centage.	All other Denominations. Number.	All other Denominations. Per-centage.	Total Population.
Meath,	Clonmacnoise, 1861,	24,613	91·0	2,184	8·0	56	0·2	73	0·3	125	0·5	27,056
	1871,	20,926	91·0	1,820	7·9	68	0·3	103	0·4	86	0·4	23,003
	1881,	20,678	92·1	1,548	6·9	48	0·2	101	0·5	67	0·3	22,442
	1891,	19,374	92·3	1,389	6·6	56	0·3	103	0·5	58	0·3	20,980
	1901,	18,075	92·2	1,312	6·7	65	0·2	108	0·6	51	0·3	19,611
	Meath, 1861	210,523	93·0	14,105	6·2	997	0·5	383	0·2	290	0·1	226,298
	1871,	181,845	92·7	12,899	6·5	853	0·4	391	0·2	305	0·2	196,293
	1881,	167,334	92·8	11,510	6·4	881	0·5	344	0·2	147	0·1	180,216
	1891,	148,416	92·0	10,503	6·6	841	0·5	350	0·2	140	0·1	160,252
	1901,	132,892	92·8	8,893	6·2	808	0·6	337	0·3	134	0·1	143,164
Tuam,	Galway, 1861,	51,404	95·4	1,800	3·4	233	0·4	224	0·4	215	0·4	53,876
	1871,	46,699	96·2	1,443	3·0	211	0·4	131	0·3	70	0·1	48,554
	1881,	46,736	95·4	1,803	3·7	275	0·5	134	0·3	50	0·1	48,998
	1891,	42,300	95·7	1,436	3·3	271	0·6	122	0·3	62	0·1	44,191
	1901,	40,021	96·3	1,149	2·8	232	0·6	62	0·1	85	0·2	41,549
	Tuam, 1861,	250,963	96·9	7,241	2·8	511	0·2	274	0·1	96	.	259,085
	1871,	240,576	96·8	5,863	2·8	710	0·3	202	0·1	164	.	248,515
	1861,	238,150	97·2	6,131	2·5	535	0·2	211	0·1	115	.	245,142
	1891,	212,977	97·6	4,473	2·1	441	0·2	154	0·1	103	.	218,148
	1901,	193,758	97·0	3,636	1·8	362	0·2	133	0·1	63	.	197,962

Printed image digitised by the University of Southampton Library Digitisation Unit

TABLE 150.—Showing the RELIGIOUS PROFESSIONS of the INHABITANTS of each ECCLESIASTICAL PROVINCE and of each

PROVINCES AND DIOCESES.	Religious														
	Roman Catholics					Protestant Episcopalians.					Presbyterians.				
	1861.	1871.	1881.	1891.	1901	1861	1871.	1881	1891	1901.	1861.	1871.	1881	1891	1901
PROVINCE OF ARMAGH															
Armagh,	234,651	211,274	189,963	164,383	147,358	85,583	81,475	73,303	62,593	55,359	57,556	51,949	47,060	41,169	36,062
Derry,	164,475	152,626	145,652	132,731	125,387	43,738	43,372	41,681	39 170	38,131	79,257	72,467	66,800	58,908	54,772
Clogher,	170,998	152,639	137,960	116,429	101,162	65 195	57,258	50,460	43,410	37,183	21,197	19,466	17,441	15,398	13,565
Raphoe,	126 991	117,869	113,115	102,609	97,515	22,213	20,005	18,409	10,254	14,610	17,501	15,107	13 742	11,988	10,742
Down,	46,451	43,904	39,734	38,403	42,257	28,868	32,434	34,338	39,684	49,274	83,849	75,598	68,988	72,808	84,658
Connor,	103,245	110,288	100,829	107,916	114,436	80,125	94,999	104,628	112,227	123,881	184,330	189,686	191,458	187,494	191,616
Kilmore,	169,886	154,551	143,610	125,197	109,319	31,646	28,653	25,768	22,118	19,059	5,519	5,206	4,063	3,583	3,328
Ardagh,	124,185	112,905	107,406	93,149	82,744	11,044	9,676	8,837	7,318	6,201	646	750	434	337	362
Clonmacnoise,	24,613	20,926	20,678	19,374	18,075	2,164	1,620	1,548	1,389	1 312	56	68	48	56	65
Meath,	210,523	181,845	167,334	148,418	132,892	14,105	12,899	11,510	10,503	8 393	997	853	581	841	808
Dromore,	66 136	60,382	53 446	47,190	43,014	44,474	44,434	39,499	35,147	31 618	55,818	49,444	42,701	35,696	31,272
Total of Province,	1,442,154	1,319,499	1,228,729	1,005,799	1,014 159	429 175	427,025	409.882	389,713	383,521	506,756	480,694	454,116	428,477	427 771
PROVINCE OF DUBLIN.															
Dublin,	396,916	385,526	380,505	384,566	407,014	100,267	92,394	92,861	89,025	90,456	8,165	8,229	8,456	8,151	8,392
Kildare,	84,590	75,614	71,532	62.979	58,932	12,499	11,826	10,440	10,347	8,340	654	694	554	1,141	550
Leighlin,	111,006	99,285	80,995	79,214	71,445	13,022	11,615	10,514	9,486	8,324	241	314	222	200	309
Ossory,	131,248	114,634	104,909	92,399	83,519	8,258	7,705	6,960	5,924	5,469	250	240	260	241	253
Ferns,	135,650	125,566	117,655	106,650	99,208	14,383	12,691	11,378	9.747	8,653	288	368	287	268	299
Total of Province,	859,410	800,625	773,596	725,808	720,618	148,429	136,234	132 153	124 529	121,242	9,598	9,845	9,779	10,301	9,799
PROVINCE OF CASHEL															
Cashel,	114,831	99,021	90,999	78,046	71,245	4,721	4,510	3 309	2,921	3,005	215	234	151	108	105
Emly,	60,707	55,003	51,216	44,681	39,940*	1,414	1,213	1,301	1,299	1,253	49	44	62	73	65
Cork,	206,918	201,441	200,355	178,972	171,375	26,736	24,938	24,663	22,156	20,571	1,229	1,545	1,487	1,262	1,247
Killaloe,	211,093	183,839	174,167	153,512	137,574	12,700	10,725	9,381	8,499	7,405	498	446	389	360	338
Ardfert and Aghadoe,	215,026	210,512	213,453	190,017	175,128	6,424	5,770	6,053	5,193	4,515	259	206	220	213	230
Limerick,	162,324	142,488	135,838	119,994	111,170	5 679	7,265	7,072	6,078	5,299	553	422	377	396	335
Waterford,	39,472	38,246	37,434	34,344	33,816	2,943	2 964	2,695	2,133	2,257	297	261	239	216	221
Lismore,	139,769	124,071	111,046	94,115	83,348	4,775	4,650	4,121	3,605	3,176	333	333	247	263	332
Cloyne,	202,294	183,943	169,835	147,381	132,513	11,746	10,801	9,635	9,064	8,139	678	617	694	661	510
Ross,	64,540	61,491	60,068	52,622	46,694	4,746	4,482	4,530	4,069	3,225	76	82	192	204	63
Total of Province,	1,416,981	1,300,055	1,244,391	1,093,684	1,003,008	84,884	77,417	72,860	65,317	58,836	4,187	4,190	4,058	3,756	3,506
PROVINCE OF TUAM.															
Tuam,	250,963	240,576	238,150	212,977	193,768	7,241	6,383	6,131	4,473	3,636	511	710	535	441	362
Clonfert,	61,183	53,841	51,406	45,526	41,162	2,521	2,253	1,856	1,584	1,439	256	215	233	238	248
Achonry,	105,203	103,245	101,456	89,545	80,553	3,392	2,988	2,693	2,451	1,992	138	175	195	154	120
Elphin,	189,508	168,243	159,950	139,338	122,941	10,503	9,092	8,013	6,861	5,950	903	890	786	736	766
Galway,	51,404	46,699	46,736	42,300	40,021	1,800	1,443	1,803	1,436	1,149	233	211	275	271	232
Kilmacduagh,	24,333	21,358	20,109	17,122	15,165	434	394	376	354	216	23	70	15	19	9
Kilfenora,	22,789	20,481	19,538	16,900	15,390	251	175	212	182	162	1	.	18	11	8
Killala,	81,337	76,335	76,828	68,302	61,576	4,724	4,114	3,605	3,203	2,946	685	648	724	520	450
Total of Province,	786,720	730,778	714,175	632,016	570,876	30,869	27,322	24,689	20,544	17,490	2,750	2,919	2,761	2,390	2,200
TOTAL OF IRELAND	4,505,265	4,150,867	3,960,891	3,547,307	3,308,661	693,357	667,998	639.574	600,103	581,089	523,291	497,648	470,734	444,974	443,276

NOTE.—The brackets denote Union of Dioceses

* See page 56.

Printed image digitised by the University of Southampton Library Digitisation Unit

DIOCESE* in IRELAND, in 1861, 1871, 1881, 1891, and 1901, according to the usage of the ROMAN CATHOLIC CHURCH.

PROFESSIONS.															PROVINCES AND DIOCESES
Methodists					All other Denominations					TOTAL POPULATION.					
1861	1871	1881.	1891	1901	1861.	1871	1881	1891	1901	1861	1871	1881	1891.	1901.	
															PROVINCE OF ARMAGH.
5 378	4,219	4,704	4,941	4,907	3,072	4,049	4,241	4,168	3 623	386,260	352,966	319,271	277,254	247,869	Armagh.
2,585	2,257	2,330	2,307	2,611	3,166	4,143	3,985	4,029	3,604	293,251	274,865	260,448	237,145	222,505	Derry.
4,769	4,908	6,083	6,001	5,919	423	822	730	559	510	262,572	235,093	212,674	181,797	158,340	Clogher.
1,241	1,412	1,515	1,524	1,382	658	921	683	647	630	169,204	155,314	147,464	133,022	124,879	Raphoe.
2 837	2,862	3,656	3,150	8,779	1,938	5,796	8,234	9,419	12,816	163,943	160,624	154,950	166,364	197,584	Down
9,589	10,436	12,297	15,169	19,425	8,738	15,059	20,235	20,924	24,294	386,027	420,468	438,477	443,729	473,682	Connor.
2,376	2,049	2,252	2,082	1,855	287	339	313	197	205	209,714	190 798	173,506	153 477	133,766	Kilmore.
356	347	437	404	383	67	387	69	92	90	136,298	124,065	117,183	101,300	89,720	Ardagh.
78	103	101	103	168	125	86	67	58	51	27,056	23,003	22,442	20,980	19,811	Clonmacnoise.
383	391	344	350	337	290	305	147	140	184	226,293	196,293	180,216	160,252	143,164	Meath.
3,586	2,552	2,844	3,226	3,285	2 201	4 247	5,288	5 544	5,012	172,215	161,259	143,681	126,703	114,201	Dromore.
33,788	31,536	36,563	42,257	48,991	20,965	38,084	44,022	45,777	50,819	2,432,838	2,294,748	2,173,312	2,002,023	1,925,261	Total of Province.
															PROVINCE OF DUBLIN.
3,507	3,879	4,415	4,740	5,318	4,474	8,569	6,349	6 908	8,332	513,329	498,597	501,586	495,690	520,012	Dublin.
395	546	481	711	501	231	338	249	234	271	98,369	89,017	83,256	75,412	68,594	Kildare.
472	410	327	433	384	148	218	229	174	112	124,889	111,845	101,287	89,557	80,574	Leighlin.
215	200	225	232	215	115	198	132	122	92	140,986	122,977	112,486	98,918	89,548	Ossory.
719	549	503	509	455	328	281	207	199	200	151,368	139,455	130,030	117,373	108 511	Ferns.
5 308	5,583	5,951	6,625	6,873	5,296	9,604	7,166	7,637	9,007	1,028 041	961,891	928,645	874,950	867,539	Total of Province.
															PROVINCE OF CASHEL.
203	206	152	129	135	41	97	9	12	37	120,011	104,067	94,710	81,216	74,527	Cashel.
7	1	14	24	35	19	11	5	18	24	62,196	56 272	52,598	46,095	41,317	Emly.
1,880	1,992	1,273	2,179	2,198	2,450	2,789	898	1,024	1,167	239,213	232,705	229,376	205,593	196,758	Cork.
588	608	601	595	494	212	336	213	111	92	225,096	195,954	184,751	163,077	145 903	Killaloe.
163	213	351	401	355	65	248	298	259	209	221,939	216,949	220,355	196 083	180,437	Ardfert and Aghadoe.
645	518	563	631	725	421	593	386	385	443	172,622	151,286	144,236	127,454	118,023	Limerick.
279	306	243	227	155	515	536	377	385	347	43,506	42,313	40,988	37,605	36,796	Waterford.
88	126	102	134	164	300	292	197	163	132	145,265	129,481	115,713	98,280	87,152	Lismore.
272	361	319	397	430	176	880	301	285	307	215,166	196,692	189,784	157,788	141,904	Cloyne.
499	593	631	715	434	42	96	236	115	500	69,903	66,746	65,657	57,725	50,916	Ross.
4,624	4,923	4 949	5,432	5,125	4,241	5,880	2,920	2,757	3,258	1,514,917	1,392,465	1,329,163	1,170 946	1,073,733	Total of Province.
															PROVINCE OF TUAM.
274	202	211	154	133	96	164	115	103	63	259,085	248,515	245,142	218,148	197,962	Tuam.
113	77	94	73	79	70	29	17	12	18	64,143	56,415	53,608	47,433	42,944	Clonfert.
117	127	116	77	90	20	32	30	52	35	108,870	160,567	104,490	92,279	82,795	Achonry.
721	647	650	602	542	241	407	362	354	383	201,879	179,279	169,761	147,891	130,582	Elphin.
224	131	134	122	62	215	70	50	62	85	53,876	43,554	48,908	44,191	41 549	Galway.
	6	2	2	.	8	11	4	.	3	24,798	21,839	20 506	17,503	15,393	Kilmacduagh.
.	.	7	8	3	1	.	8	7	2	23,042	20,656	19,783	17,108	15,565	Kilfenora.
230	209	162	148	108	99	142	104	105	72	87,075	81 448	81,423	72,278	65,452	Killala.
1,679	1,399	1,376	1,186	1,017	750	855	690	695	659	822 763	783,273	743,711	656,831	592,242	Total of Province.
45,399	43,441	48,539	55,500	62 006	†31,252	52 423	54,798	56,866	63,745	†5,798,564	5,412,377	5,174,836	4,704,750	4,458,775	TOTAL OF IRELAND.

† See note (a) on page 519

Printed image digitised by the University of Southampton Library Digitisation Unit

TABLE 151.—Showing, for the Years 1861, 1871, 1881, 1891, and 1901, the RELIGIOUS PROFESSIONS of the INHABITANTS of each

PROVINCES AND DIOCESES.	RELIGIOUS														
	Roman Catholics.					Protestant Episcopalians.					Presbyterians.				
	1861.	1871.	1881.	1891.	1901.	1861.	1871.	1881.	1891.	1901.	1861.	1871.	1881.	1891.	1901.
PROVINCE OF ARMAGH															
Armagh,	234,651	211,274	189,963	164 383	147,358	85 583	81,475	73,303	62,593	55,359	57,556	51,949	47,060	41 169	36,592
Clogher,	170,998	152,639	137,960	116,429	101,162	05,195	57,258	50,460	43,410	37,183	21,197	19,466	17,441	15 398	13,596
Meath,	235,136	202,771	188,012	167,792	150,967	16 289	14,719*	13,058	11,892	10,205	1,053	921	929	897	923
Derry,	164,475	152,626	145,652	132,731	125,387	43,738	43,372	41,681	39,170	36,131	79,287	72,467	66,800	58,908	54,772
Raphoe,	126,991	117,869	113,115	102,609	97,515	22,213	20,005	18,409	16,254	14,810	17,501	15,107	13,742	11,988	10,742
Down,	46,451	43 904	39,734	38,403	42,257	28,868	32,434	34,338	39,584	49,274	83,849	75,098	68,988	72,808	84,058
Connor,	103,245	110,288	109,829	107,916	114 436	80,125	94,999	104,628	112 227	123,881	154,330	189,686	191,458	187,493	191 846
Dromore,	66,136	60,882	53,448	47,196	43,014	44,474	44,434	39,400	35,147	31 613	55,813	49,444	42,701	35,596	31,272
Kilmore,	169 886	154,551	143,610	125,197	109,319	31,646	28,653	25,768	22 118	19,059	5,519	5,206	4,563	3,883	3 323
Elphin,	189,508	168,243	159,950	139,338	122,941	10,506	9,092	8,013	6 861	5,950	903	890	786	736	766
Ardagh,	124,185	112,905	107,406	93,149	82,744	11,044	9,676	8,837	7,318	6,201	646	750	434	337	302
Tuam,	302,367	287,275	284,886	255,277	233,789	9,041	8,306	7,934	5,909	4,785	744	921	810	712	584
Killala,	81,337	76,335	78,828	68,302	61 376	4,724	4,114	3,605	3,203	2,948	685	848	724	530	450
Achonry,	105,203	103 245	101,456	89,545	80 553	3,392	2,988	2,693	2,451	1,992	138	175	195	154	125
Total of Province,	2,120,569	1,954,507	1,851,849	1 048,261	1,513,318	456,538	451,525	432,127	408,137	399,194	509,226	483,328	458,631	430,099	429,706
PROVINCE OF DUBLIN.															
Dublin and Glendalough,	396,918	385 526	389,505	384,566	407,514	100,267	92,394	92 861	89,025	90,456	8,165	8,229	8,496	8,451	8,392
Kildare,	84,590	75,814	71,532	62,979	58,932	12,499	11,826	10,440	10,347	8,340	654	694	554	1,141	550
Ossory,	131,248	114,634	104,909	92,399	83,519	8,258	7,705	6,960	5,924	5,469	250	240	260	241	253
Ferns,	135,650	125 566	117,655	106,650	99,208	14,383	12,691	11,378	9,747	8,653	288	368	287	268	295
Leighlin,	111,006	99,235	89,995	79,214	71,445	13,022	11,618	10,514	9,486	8,324	241	314	222	250	309
Cashel,	114,831	99,021	90,999	78,043	71,245	4,721	4,510	3,399	2,921	3,005	215	234	151	108	105
Emly,	60,707	55,003	51,213	44,651	39,940	1,414	1,213	1,501	1,299	1,253	49	44	62	73	60
Waterford,	39,472	38,246	37,434	34 344	33,516	2,943	2,964	2,695	2,433	2,257	297	261	239	216	221
Lismore,	139,769	124,071	111,046	94,115	83,348	4,775	4,659	4,121	3,605	3,176	333	353	247	263	332
Cork,	206,918	201,441	200,355	178,972	171,575	26,736	24,938	24,663	22,156	20,571	1,229	1,545	1,487	1,262	1,247
Cloyne,	202,294	165,943	169 835	147,381	132,518	11,746	10,891	9,635	9,064	8,139	378	617	694	661	510
Ross,	64,540	61,491	60,065	52,622	46,694	4,746	4,452	4,530	4,069	3,225	73	82	192	204	63
Killaloe,	211,098	183,639	174,167	153,512	137,574	12,700	10,725	9,381	8,499	7,405	498	446	389	360	338
Kilfenora,	22,789	20,431	19,538	16,900	15,390	251	175	212	182	162	1	.	18	11	8
Clonfert,	61,183	53,841	51,408	45,526	41,162	2,521	2,253	1,856	1,584	1,439	256	215	233	238	248
Kilmacduagh,	24,338	21 358	20,109	17,128	15,165	434	394	376	354	216	23	70	15	19	9
Limerick,	162,324	142,488	135,838	119,994	111,170	8,379	7,265	7,072	6,078	5,290	553	422	377	396	395
Ardfert and Aghadoe,	215,028	210,512	213,433	190,017	175,128	6,424	5,770	5,058	5,193	4,515	259	206	220	213	230
Total of Province,	2,384,696	2,196,360	2,109,042	1,899,046	1,795,343	236,519	218,473	207,447	191,966	181,895	14,065	14,320	14,103	14,375	13,570
TOTAL OF IRELAND	4,505,265	4,150,867	3,960,891	3,547,307	3,308,661	693,357	667,998	639,574	600,103	581,089	523,291	497,648	470,734	444,974	443,276

NOTE.—The brackets denote Union of Dioceses.

* See page 56.

Printed image digitised by the University of Southampton Library Digitisation Unit

ECCLESIASTICAL PROVINCE and of each DIOCESE* in IRELAND according to the usage, in 1861, of the then ESTABLISHED CHURCH.

Professions: Methodists 1861	1871	1881	1891	1901	All other Denominations 1861	1871	1881	1891	1901	Total Population 1861	1871	1881	1891	1901	Provinces and Dioceses
															PROVINCE OF ARMAGH.
5,398	4,219	4 704	4,941	4,907	3,072	4,049	4,241	4,168	3,623	386,260	352,966	319,271	277,254	247,309	Armagh
4 759	4,908	6,083	6 001	5,919	423	822	730	559	510	262,072	235,093	212,674	181,797	158,340	Clogher.
461	494	445	453	445	415	391	214	198	235	253,354	219,296	202 658	181 232	162,775	Meath
2,585	2 257	2,330	2,307	2,611	3,166	4,143	3,985	4,029	3,604	293,251	274,865	260,412	237,145	222,505	Derry
1,841	1,412	1,515	1,524	1,382	658	921	653	647	630	169,204	155,314	147,464	133,022	124,879	Raphoe.
2,637	2 862	3,656	8,150	8,779	1,938	5,726	8,234	9,419	12,616	163,943	160,624	154,950	166,364	197,581	Down.
9,589	10 435	12,297	15,169	19,425	8,738	15,059	20,265	20,924	24 294	336,027	420,468	428,477	443,729	473,632	Connor.
3,535	2,552	2,844	3,226	3,285	2,201	4,247	5,288	5,514	5,612	172,215	161 259	143,681	126,793	114,201	Dromore.
2,376	2,049	2,252	2,082	1,855	287	339	313	197	205	209,714	190,798	176,506	153,477	133 766	Kilmore
721	647	650	602	542	241	407	362	354	383	201,579	179,279	169,761	147,891	130,582	Elphin
356	347	437	404	383	67	387	69	92	90	136,298	124,065	117,183	101,300	89.720	Ardagh
498	333	345	276	195	311	234	165	165	143	312,961	297,069	294 140	262,339	239 511	Tuam.
230	209	162	148	108	99	142	104	105	72	87,075	81,448	81,423	72,278	65,452	Killala.
117	127	116	77	90	20	32	30	52	35	108 870	106 567	104,490	92 279	82,795	Achonry.
33,354	32.852	37,836	43,360	49,926	21,636	36,899	44,683	46,453	51,457	3,143 623	2,950 111	2,823,126	2,573,310	2,443 601	Total of Province.
															PROVINCE OF DUBLIN.
3,507	3,879	4 415	4,740	5,318	4,474	8 569	6 349	6,908	8,332	513,329	498,597	501,586	493,690	520,012	Dublin and Glendalough.
395	545	481	711	501	231	338	249	234	271	98,369	89,017	83,256	75,412	68,594	Kildare
215	200	225	232	215	115	198	132	122	92	140,086	122,977	112,486	98 918	89 548	Ossory.
719	549	503	509	455	328	281	207	199	200	151,368	139,455	130,030	117 373	108,811	Ferns.
472	410	327	433	384	148	218	229	174	112	124,889	111,845	101 287	89,557	80,574	Leighlin.
203	205	152	129	135	41	97	9	12	37	120 011	104,067	94,710	81 216	74,527	Cashel.
7	1	14	24	35	19	11	5	13	24	62,196	56,272	52 598	46 095	41,317	Emly.
279	306	243	227	155	515	536	377	355	347	43,506	42,313	40,988	37,605	36 796	Waterford.
38	126	102	134	164	300	292	197	163	132	145,265	129,481	115,713	98,280	87,152	Lismore
1,880	1,992	1,973	2,179	2,198	2 450	2,730	893	1,024	1,167	239,213	232 705	229,376	205,593	196,753	Cork.
272	361	319	397	430	176	880	301	285	307	215,166	196 692	180,784	157,788	141,904	Cloyne.
499	593	631	715	434	42	98	236	115	500	69,903	66,746	65,657	57,725	50,916	Ross
588	608	601	595	494	212	336	213	111	92	225 690	195 954	184,751	163,077	145,903	Killaloe
	–	7	8	3	1	–	8	7	2	23,042	20,656	19,783	17,108	15,565	Kilfenora.
113	77	94	73	79	70	29	17	12	16	64,143	56,415	53,608	47,433	42,944	Clonfert
	6	2	2	–	8	11	4		3	24,798	21 839	20 506	17,503	15,393	Kilmacduagh.
645	518	563	631	725	421	593	386	385	443	172,622	151,285	144,236	127,454	118,023	Limerick.
163	213	351	401	355	65	248	298	259	209	221,939	216,949	220,355	196,053	180,437	Ardfert and Aghadoe.
10,045	10,589	11,003	12,140	12 080	9 616	15,524	10,115	10,413	12,286	2,654,941	2,453,266	2,351,710	2,127,940	2,015,174	Total of Province.
43,399	43 441	48 839	55,500	62 006	†31 252	52 423	54 798	56,866	63,743	†5,798,564	5,412,377	5,174,836	4,704,750	4,458,775	TOTAL OF IRELAND.

† See note (a) on page 519.

Printed image digitised by the University of Southampton Library Digitisation Unit

TABLE 152.—Showing, for each PROVINCE, COUNTY, &c., by RELIGIOUS PROFESSIONS, the PROPORTION PER CENT. NOT WRITE, in 1861.

Provinces, Counties, and County Boroughs		Roman Catholics			Protestant Episcopalians			Presbyterians			Methodists			All other Denominations*			Total		
		Read and Write.	Read only.	Neither Read nor Write.	Read and Write.	Read only.	Neither Read nor Write.	Read and Write.	Read only.	Neither Read nor Write.	Read and Write.	Read only.	Neither Read nor Write.	Read and Write.	Read only.	Neither Read nor Write.	Read and Write.	Read only.	Neither Read nor Write.
IRELAND	1861	35·1	19·1	45·8	63·8	20·2	16·0	60·1	28·8	11·1	73·1	17·9	9·0	73·7	16·7	9·6	41·3	20·0	38·7
	1871	43·2	16·9	39·9	69·0	16·8	14·2	68·4	22·0	9·6	80·9	12·4	6·7	79·0	12·9	8·1	49·3	17·3	33·4
	1881	54·1	15·8	30·1	74·9	14·2	10·9	76·2	16·7	7·1	81·6	9·9	5·5	84·5	10·2	5·3	59·3	15·5	25·2
	1891	66·7	11·3	22·0	81·5	9·9	8·6	83·4	11·0	5·6	88·4	7·2	4·4	87·6	7·4	5·0	70·6	11·0	18·4
	1901	76·5	7·1	16·4	86·5	6·2	7·3	88·4	6·7	4·9	91·5	4·4	4·1	90·5	4·8	4·7	79·4	6·9	13·7
PROVINCES.																			
LEINSTER	1861	43·4	21·7	34·9	82·9	8·6	8·5	87·6	7·7	4·7	90·4	5·2	4·4	86·2	3·9	9·9	49·0	19·9	31·1
	1871	51·7	17·9	30·4	86·3	6·1	7·4	90·1	5·0	4·9	92·3	3·5	4·2	88·0	4·2	6·9	56·8	16·2	27·0
	1881	61·2	15·9	22·9	81·6	5·1	5·3	92·4	1·2	3·4	97·6	2·9	3·6	92·3	2·8	4·9	65·9	14·4	23·3
	1891	71·4	11·3	17·3	92·5	3·3	4·2	91·7	2·4	2·9	95·2	1·9	2·9	90·5	2·3	7·2	74·6	10·6	14·8
	1901	80·6	6·7	12·7	91·9	1·8	3·3	96·6	1·4	2·0	97·0	0·9	2·1	91·3	2·0	6·7	82·7	6·0	11·3
MUNSTER	1861	37·4	14·2	48·4	81·1	8·4	10·5	87·5	7·2	5·3	88·1	6·6	5·0	88·4	3·3	8·3	40·1	13·8	46·1
	1871	46·3	12·3	41·4	86·7	5·6	7·7	90·8	4·9	4·3	90·7	4·4	4·9	82·5	5·1	12·4	48·9	11·9	39·2
	1881	57·9	12·0	30·1	89·1	1·9	5·7	93·7	3·1	3·2	93·1	3·1	3·8	93·2	2·4	4·4	59·9	11·0	29·5
	1891	70·5	8·5	21·0	92·7	3·1	4·2	95·0	2·4	2·6	93·4	3·0	3·6	91·4	1·7	6·9	71·9	8·2	19·9
	1901	79·8	5·4	14·8	95·1	1·8	3·1	95·9	1·8	2·3	96·5	1·0	2·2	90·5	2·5	7·0	80·9	5·1	14·0
ULSTER	1861	29·4	26·2	44·4	50·0	29·0	21·0	59·1	29·6	11·3	66·7	22·8	10·5	69·0	22·3	8·7	42·4	27·6	30·0
	1871	30·7	23·5	39·8	57·0	24·3	18·7	67·8	22·6	9·8	76·3	16·1	7·6	72·2	17·1	7·7	50·4	23·2	26·4
	1881	47·4	21·5	31·1	65·2	20·3	14·5	75·4	17·3	7·3	80·9	12·8	6·3	82·1	12·1	5·5	60·0	19·7	20·3
	1891	60·2	15·8	24·0	71·1	11·2	11·4	82·9	11·4	5·7	86·2	8·9	4·9	85·7	8·8	4·5	70·7	13·9	15·4
	1901	70·2	10·1	19·1	81·3	8·9	9·8	88·1	6·9	5·0	89·8	5·5	4·7	90·4	5·5	4·1	78·7	8·8	12·5
CONNAUGHT	1861	25·5	15·1	59·4	72·8	12·8	14·4	83·3	10·2	6·5	83·3	7·3	8·4	60·4	3·8	35·8	28·0	11·9	57·1
	1871	33·4	15·3	51·3	78·9	10·1	11·0	87·0	7·4	5·6	87·7	6·0	6·3	85·0	7·1	7·9	35·8	11·9	49·3
	1881	45·2	15·3	39·5	85·2	7·3	7·5	90·6	5·6	3·8	91·3	3·9	2·4	93·6	3·7	2·7	47·2	11·9	37·0
	1891	60·5	11·0	28·5	89·2	5·6	5·2	93·5	3·6	2·9	94·5	3·2	2·2	92·8	2·5	4·7	61·8	10·8	27·4
	1901	71·5	7·0	21·5	92·6	3·3	4·1	94·7	2·3	2·5	96·1	2·1	1·8	93·7	0·5	5·8	72·5	6·8	20·7
LEINSTER:																			
Carlow County	1861	42·2	26·2	31·6	75·1	12·5	12·4	83·7	7·9	3·4	91·3	3·2	2·5	87·7	6·8	5·5	46·1	24·6	29·3
	1871	49·7	21·8	28·5	81·5	9·2	10·3	92·3	5·1	2·6	92·6	1·5	5·9	93·5	1·3	5·2	53·4	20·3	26·3
	1881	60·5	18·1	21·4	84·8	7·4	7·8	95·7	2·9	1·4	92·2	5·2	2·6	95·0	2·5	2·5	63·4	16·8	19·8
	1891	71·5	12·4	16·1	89·4	5·2	5·4	94·0	1·0	5·0	93·0	2·4	4·6	87·7	1·8	10·5	73·6	11·5	14·9
	1901	83·3	6·8	9·9	94·0	2·9	3·1	94·1	0·8	5·1	98·9	.	1·1	89·5	2·6	7·9	84·5	6·3	9·2
Dublin	1861	51·1	20·3	28·6	88·3	6·3	5·4	89·4	6·7	3·9	88·6	6·4	5·0	90·8	3·3	5·9	61·3	16·5	22·2
	1871	60·3	15·0	24·7	91·0	4·1	4·9	91·7	4·6	3·7	92·0	4·2	3·8	92·8	2·8	4·4	69·5	11·7	18·8
	1881	69·8	13·1	17·1	93·0	3·4	3·6	94·1	2·7	3·2	94·3	2·3	3·4	95·0	1·6	3·4	70·7	10·2	13·1
	1891	78·1	8·7	13·2	94·7	2·1	3·2	95·1	1·9	3·0	94·8	1·8	3·4	94·8	1·6	3·6	83·2	6·7	10·1
	1901	85·5	5·1	9·4	96·1	1·2	2·7	97·0	1·2	1·8	96·9	0·7	2·4	96·5	0·9	2·6	88·7	4·0	7·3
Dublin County Borough	1861	58·7	16·2	25·1	87·1	6·5	6·4	90·1	5·8	4·1	91·8	4·5	3·7	87·8	4·0	8·2	65·4	13·9	20·7
	1871	63·5	13·6	23·0	88·6	5·6	6·4	90·3	4·7	5·0	93·8	2·7	3·5	87·0	4·5	8·5	68·8	11·7	19·5
	1881	69·6	12·3	18·1	90·3	4·5	5·2	92·6	3·9	3·5	94·0	2·5	3·5	88·7	4·2	7·1	73·8	10·7	15·5
	1891	71·6	8·8	16·6	92·2	3·1	4·7	91·5	2·6	2·9	95·3	2·6	2·7	84·6	3·2	12·2	77·7	7·8	14·5
	1901	82·6	5·9	11·5	95·0	1·7	3·3	97·0	1·1	1·9	97·1	0·9	2·0	86·5	2·9	10·6	84·8	5·1	10·1
Kildare County	1861	45·5	21·8	32·7	83·8	6·0	9·8	81·4	16·5	5·1	92·3	4·6	3·1	58·6	3·2	8·8	50·5	19·9	29·6
	1871	51·1	17·0	28·9	85·7	5·3	9·0	90·5	4·2	5·3	91·8	2·4	5·8	81·2	7·7	11·1	58·6	15·4	25·0
	1881	61·6	15·8	22·6	91·0	4·5	4·5	92·6	4·3	3·1	93·7	2·9	3·4	94·0	2·7	3·3	65·5	14·3	20·2
	1891	72·0	11·7	16·3	91·9	2·3	2·8	95·3	2·5	1·2	98·7	0·4	0·9	95·0	1·1	3·9	75·7	10·2	14·1
	1901	81·2	6·2	12·6	96·3	1·3	2·4	97·6	1·2	1·2	98·5	0·5	1·0	98·5	0·5	1·0	83·3	5·5	11·2
Kilkenny	1861	39·9	22·1	37·7	80·8	9·2	16·0	89·0	6·8	4·2	91·0	3·0	3·0	84·2	5·8	7·0	42·0	21·7	35·3
	1871	50·3	18·0	31·7	85·1	6·6	8·3	89·9	5·6	4·5	90·5	4·0	5·5	85·0	3·2	8·8	52·3	17·3	30·4
	1881	61·2	15·9	22·9	88·4	5·9	5·7	95·4	2·3	2·3	93·6	3·2	3·2	94·3	1·4	4·3	62·7	15·3	22·0
	1891	72·6	11·0	16·4	91·9	4·2	3·9	95·9	2·7	1·4	93·7	3·6	2·7	93·6	2·6	3·8	73·6	10·6	15·8
	1901	81·8	6·4	11·8	94·3	2·5	3·2	95·7	4·3	.	96·3	1·0	2·7	98·5	1·5	.	82·5	6·2	11·3
King's	1861	33·1	24·1	37·8	75·1	10·5	11·1	81·0	10·0	9·0	88·0	5·1	6·6	86·8	4·1	9·1	42·6	22·6	34·8
	1871	46·5	20·9	32·6	83·0	7·9	9·1	91·2	5·2	3·6	90·1	4·1	5·8	87·4	6·8	5·8	50·7	19·4	29·9
	1881	56·9	18·9	24·2	87·3	6·3	6·4	93·6	3·6	2·8	91·9	5·2	2·9	91·0	4·5	4·5	60·2	17·5	22·3
	1891	68·7	13·3	18·0	92·1	3·6	4·0	94·0	3·9	3·1	94·6	3·3	2·1	98·1	1·0	0·9	71·4	12·2	16·4
	1901	78·9	7·6	13·5	94·4	2·1	3·5	94·9	3·2	1·9	97·9	0·8	1·3	97·5	0·8	1·7	80·6	7·0	12·4
Longford	1861	36·7	23·9	39·4	74·8	13·3	11·9	85·4	8·2	6·4	84·0	7·4	8·6	15·0	.	85·0	40·5	22·8	36·7
	1871	44·3	21·4	34·3	81·0	5·6	10·4	87·6	6·8	5·6	90·6	3·5	5·6	13·6	1·9	84·5	47·9	20·1	32·0
	1881	54·7	20·5	24·8	86·3	7·5	6·2	90·1	6·0	3·9	89·6	5·5	4·9	93·7	.	6·3	57·6	19·3	23·1
	1891	67·0	15·0	18·0	89·0	5·4	5·6	92·7	1·9	5·4	95·3	1·6	3·1	88·9	11·1	.	68·9	14·2	16·9
	1901	76·1	9·5	14·4	92·7	3·3	4·0	94·6	1·2	4·2	98·9	0·6	0·5	95·1	1·7	3·2	77·6	8·9	13·5
Louth	1861	32·5	20·3	47·2	80·9	10·4	8·7	82·4	11·3	6·3	94·5	3·1	2·4	190·0	.	.	36·3	19·2	44·5
	1871	40·0	19·1	40·9	85·8	7·6	6·6	85·2	6·8	8·0	92·5	3·2	4·3	86·1	3·6	10·3	43·9	18·1	38·0
	1881	50·7	17·6	31·7	87·7	7·1	5·2	88·1	7·7	4·2	95·5	3·2	1·3	85·5	2·9	11·6	53·8	16·7	29·5
	1891	63·9	13·2	22·9	91·5	4·6	3·9	93·2	2·7	4·1	94·8	1·2	4·0	91·1	3·3	5·6	66·3	12·4	21·3
	1901	74·3	8·8	16·9	93·4	2·6	4·0	95·3	2·3	2·4	96·7	1·5	1·8	90·4	5·2	4·4	76·0	8·2	15·8
Meath	1861	39·7	21·2	39·1	80·9	10·6	8·5	79·1	14·1	6·8	91·4	2·2	3·4	76·5	5·9	17·6	42·3	20·5	37·2
	1871	48·5	17·7	33·8	85·0	6·9	8·1	88·4	5·8	5·8	91·7	0·9	4·4	65·2	4·5	30·3	50·9	17·0	32·1
	1881	59·2	16·1	24·7	89·0	5·8	5·2	93·7	5·6	0·7	94·1	5·6	.	97·7	.	2·3	61·2	15·4	23·4
	1891	72·0	10·8	17·2	91·9	3·5	4·6	96·3	1·6	2·1	98·5	.	1·5	90·9	.	9·1	73·4	10·3	16·3
	1901	80·1	6·7	13·2	94·2	2·4	3·4	95·9	1·7	2·4	93·4	3·3	3·3	96·8	.	3·2	81·1	6·4	12·5

* 3,131 seamen and others whose Religion and Education were unspecified, are omitted from the calculations under the head of "All other Denominations" for 1901.

Printed image digitised by the University of Southampton Library Digitisation Unit

of the POPULATION, FIVE YEARS OLD and UPWARDS, who could READ and WRITE, READ ONLY, and neither READ 1871, 1881, 1891, and 1901, respectively.

Provinces, Counties, and County Boroughs.		Roman Catholics.			Protestant Episcopalians.			Presbyterians.			Methodists.			All other Denominations.			Total.		
		Read and Write.	Read only.	Neither Read nor Write.	Read and Write.	Read only.	Neither Read nor Write.	Read and Write.	Read only.	Neither Read nor Write.	Read and Write.	Read only.	Neither Read nor Write.	Read and Write.	Read only.	Neither Read nor Write.	Read and Write.	Read only.	Neither Read nor Write.
LEINSTER—*continued.*																			
Queen's County,	1861	42·0	24·6	33·4	79·3	10·8	9·0	85·6	9·9	4·5	90·2	5·5	4·3	89·4	4·5	6·1	46·4	23·0	30·6
	1871	51·2	19·8	29·0	84·4	7·3	8·3	88·3	7·0	4·7	91·9	4·7	3·4	90·1	5·2	4·7	55·2	18·3	26·5
	1881	60·2	17·4	22·4	87·2	6·2	6·6	93·0	4·3	2·7	96·9	1·1	2·0	96·0	2·5	1·5	63·5	16·1	20·4
	1891	72·5	12·1	15·4	91·1	4·6	4·3	92·0	2·5	5·7	94·3	2·2	3·5	95·2	2·2	1·6	72·8	11·2	14·0
	1901	82·7	7·1	10·2	91·2	2·1	5·1	96·7	1·1	2·2	96·7	1·8	1·5	98·6	0·7	0·7	81·1	6·5	9·1
Westmeath "	1861	37·5	22·0	40·5	82·3	8·5	9·2	84·4	10·5	5·1	91·8	3·7	4·5	19·3	2·9	47·8	10·9	21·0	68·1
	1871	47·5	19·1	33·4	87·7	5·6	6·7	90·6	1·9	4·5	97·2	1·4	1·4	89·8	5·9	4·3	51·0	18·0	31·0
	1881	57·6	17·4	25·0	91·2	4·1	4·7	85·4	7·5	7·1	97·0	1·2	1·8	95·1	1·8	2·8	60·2	16·4	23·4
	1891	69·5	12·8	17·7	93·9	3·2	2·9	90·6	6·5	2·9	93·0	2·7	4·3	96·1	2·6	1·3	71·4	12·0	16·6
	1901	79·8	7·4	12·8	95·6	1·7	2·7	96·2	2·1	1·7	98·7	0·9	0·4	98·9	2·1	1·0	81·0	7·0	12·0
Wexford "	1861	39·1	25·1	35·8	77·2	11·2	11·6	86·1	9·4	4·5	90·6	4·1	5·3	87·7	8·8	3·5	42·8	23·7	33·5
	1871	45·5	20·6	33·9	81·9	7·7	10·4	90·1	6·0	3·9	93·0	3·7	3·3	88·4	8·0	3·6	48·9	19·4	31·7
	1881	51·6	18·0	27·4	85·5	6·8	7·9	90·3	6·2	3·5	91·9	1·4	6·7	93·6	1·6	4·8	57·4	17·0	25·6
	1891	65·7	13·4	20·9	89·7	4·9	5·4	95·8	1·4	2·8	94·4	1·8	3·8	92·3	0·6	7·1	67·8	12·6	19·6
	1901	76·0	7·5	16·5	92·6	2·7	4·7	96·4	2·5	2·1	95·3	0·6	4·1	96·0	0·0	3·4	77·4	7·1	15·5
Wicklow	1861	39·1	23·1	37·8	71·2	12·1	13·7	88·8	7·2	4·0	86·6	8·4	5·0	93·5	2·8	3·7	46·0	21·0	33·0
	1871	48·2	19·1	32·7	81·5	8·9	9·6	94·4	2·6	3·0	89·8	4·6	5·6	92·1	1·8	6·1	54·9	17·0	28·1
	1881	58·6	16·2	25·2	85·3	6·9	7·8	92·0	5·0	2·1	89·8	4·6	5·6	93·8	2·2	4·0	64·0	14·3	21·7
	1891	69·6	10·7	19·7	89·9	4·5	5·6	94·9	2·1	2·7	95·3	2·1	2·6	91·6	2·4	6·3	73·9	9·1	16·7
	1901	77·9	6·4	15·7	93·5	2·4	4·1	96·5	1·5	2·0	95·4	1·8	2·8	94·4	1·6	4·0	81·2	5·5	13·3
MUNSTER.																			
Clare County,	1861	37·8	14·5	47·7	81·3	7·3	8·4	86·4	6·5	7·1	87·3	7·1	5·6	62·7	11·8	25·5	38·9	14·3	46·8
	1871	48·8	12·9	38·7	90·1	4·2	5·7	84·8	7·0	8·2	93·6	1·5	4·8	88·2	8·2	3·6	49·8	12·3	37·9
	1881	49·1	12·1	27·8	91·6	4·1	4·3	92·6	3·7	3·7	95·7		3·3	87·2	4·3	8·5	60·7	12·0	27·3
	1891	71·8	8·7	19·5	93·9	2·7	3·4	93·2	3·3	4·5	100·0	.	.	100·0	.	.	72·3	8·5	19·2
	1901	81·6	5·0	13·4	94·8	2·1	3·1	93·0	1·4	3·6	97·7		2·3	95·7		3·3	81·8	5·0	13·2
Cork "	1861	33·6	12·4	54·0	79·4	8·7	11·9	84·7	8·3	7·0	87·3	6·3	6·4	87·0	2·2	10·8	37·2	12·1	50·7
	1871	42·9	11·2	45·9	85·3	5·7	9·0	91·4	1·0	4·6	87·8	6·2	6·0	77·6	6·1	16·3	46·6	10·7	42·7
	1881	56·3	11·2	32·5	88·2	5·3	6·5	93·0	3·8	3·2	92·4	3·1	4·5	90·1	4·6	2·3	59·0	10·7	30·3
	1891	69·9	7·7	22·4	91·9	3·4	4·7	95·7	2·2	2·1	92·9	3·3	3·8	94·7	0·4	4·0	71·9	7·3	20·8
	1901	79·2	5·0	15·8	91·6	2·0	3·4	96·6	1·9	1·5	96·9	1·1	2·0	89·6	3·2	7·2	80·6	4·7	14·7
Cork County Borough,	1861	46·8	16·4	36·8	83·5	7·4	9·1	87·1	8·4	4·5	91·5	4·1	4·4	90·0	3·3	6·7	53·0	14·9	32·1
	1871	53·1	13·2	33·7	89·0	5·0	6·0	89·5	6·2	4·3	94·6	1·9	3·5	90·7	3·3	6·0	58·8	11·8	29·4
	1881	62·5	13·6	23·9	91·9	3·6	4·5	90·0	2·7	2·3	91·5	2·5	3·0	94·1	2·0	3·9	66·9	12·1	21·0
	1891	72·4	9·6	18·0	94·4	2·4	3·2	96·4	0·8	2·8	91·7	2·6	2·7	88·2	3·0	8·8	75·6	8·5	15·9
	1901	80·2	6·6	13·2	96·6	1·0	2·4	95·8	1·4	2·8	97·2	1·1	1·7	86·1	3·4	10·5	82·4	5·8	11·8
Kerry County,	1861	32·7	10·5	56·8	77·2	9·0	13·8	92·4	4·3	3·3	86·9	7·3	5·8	62·5	3·1	34·4	34·2	10·5	55·3
	1871	41·9	9·5	48·6	84·4	5·8	9·8	96·5	2·1	4·4	91·7	2·8	5·5	89·4	3·4	7·2	43·3	9·4	47·3
	1881	53·3	10·6	36·1	88·8	5·7	5·5	95·9	3·1	1·0	93·4	3·8	2·8	89·9	5·1	5·0	51·5	16·4	35·1
	1891	67·2	7·5	25·3	91·0	4·1	4·9	97·0	0·7	2·5	89·8	4·6	5·6	91·9	1·7	6·4	63·0	7·4	24·6
	1901	77·7	4·8	17·5	91·0	2·5	3·5	94·1	1·6	4·6	95·3	0·9	3·8	98·6	0·5	0·9	78·2	4·7	17·1
Limerick "	1861	44·7	14·7	40·6	79·5	9·8	10·7	80·3	8·2	2·7	83·2	11·3	5·5	81·1	2·9	13·0	45·9	14·5	39·6
	1871	55·5	11·7	34·8	85·7	6·7	7·6	81·2	8·4	10·5	90·5	3·3	6·7	77·7	9·4	12·9	46·6	11·5	33·9
	1881	63·7	11·4	24·9	88·8	5·6	5·6	92·1	4·3	3·3	90·8	4·8	4·4	93·6		6·4	64·4	11·3	24·3
	1891	76·0	7·7	16·3	92·6	3·0	4·4	95·9	2·1	2·0	91·8	4·7	3·5	95·3	1·6	3·1	76·5	7·6	15·9
	1901	84·3	5·2	11·5	94·0	2·1	3·9	95·0	2·0	3·0	95·7	1·1	2·2	92·5	3·8	3·7	83·7	5·0	11·3
Limerick County Borough,	1861	45·1	18·2	36·7	84·3	7·1	8·6	88·7	5·5	5·8	87·0	9·6	3·4	87·3	5·2	7·5	49·9	16·9	33·2
	1871	50·5	17·0	32·5	88·1	6·0	5·9	93·2	3·6	3·2	92·0	1·3	6·2	90·8	3·4	5·8	54·0	15·7	30·4
	1881	60·9	14·0	25·1	89·3	3·7	7·0	94·5	2·2	3·3	94·3	8	4·9	95·2	1·5	3·3	64·5	12·7	22·8
	1891	68·7	12·1	19·2	92·9	3·4	3·7	92·7	4·0	3·3	93·1	2·3	4·6	88·0	3·2	13·8	71·5	11·0	17·5
	1901	79·8	6·5	13·7	96·6	1·2	2·2	96·9	1·7	1·4	95·9	1·2	1·9	88·6	1·2	10·2	81·6	6·0	12·4
Tipperary County,	1861	42·6	19·2	38·2	81·7	9·0	9·3	90·1	5·4	4·5	90·1	6·5	3·4	89·2	2·8	8·0	44·9	18·6	36·5
	1871	51·5	16·1	32·4	86·9	6·3	6·8	92·8	4·6	2·6	92·2	4·8	3·0	81·3	5·3	12·9	53·8	15·4	30·8
	1881	63·1	14·2	22·7	89·6	5·2	5·2	93·8	2·3	4·4	92·0	4·4	3·0	94·7	1·9	3·4	64·6	13·7	21·7
	1891	71·5	9·7	15·8	93·7	2·9	3·4	93·1	4·4	2·5	95·4	2·2	2·4	92·3	1·3	6·4	75·6	9·3	15·1
	1901	82·6	6·0	11·4	95·1	1·9	3·0	94·9	2·5	2·6	96·3	0·6	3·1	91·5	0·6	4·9	83·4	5·7	10·9
Waterford "	1861	28·0	11·4	60·6	86·7	6·5	6·8	87·7	9·0	3·3	98·0		2·0	90·0	3·0	7·0	29·9	11·3	58·8
	1871	35·6	11·9	52·5	90·1	4·8	5·1	92·9	5·5	1·6	92·1	3·4	4·5	92·9	1·7	5·4	37·7	11·6	50·7
	1881	47·8	11·6	40·6	92·6	3·4	4·0	94·4	2·1	3·5	92·7	4·9	2·4	90·6	2·2	7·2	49·4	11·3	39·3
	1891	61·5	9·4	29·1	92·5	3·2	3·5	92·9	5·3	1·8	91·3	1·2	4·5	91·9	1·1	7·0	62·8	9·1	28·1
	1901	74·3	5·0	20·7	95·1	1·8	2·1	95·3	3·1	1·6	96·3		3·7	94·9	1·3	3·8	75·2	4·9	19·9
Waterford County Borough,	1861	43·1	18·3	38·6	87·8	6·5	5·6	89·2	5·4	5·4	88·9	8·5	3·0	91·9	2·2	2·9	48·6	16·8	34·6
	1871	46·2	17·6	36·2	90·3	1·7	5·0	92·2	4·4	3·4	96·6	1·5	1·9	91·7	2·0	6·3	51·7	15·9	32·4
	1881	55·2	15·2	29·6	90·7	5·1	4·2	91·9	3·1	5·0	91·4	2·8	2·8	86·9	5·0	7·5	58·7	17·1	27·2
	1891	65·0	11·2	23·8	91·5	1·9	3·6	91·2	2·3	3·5	90·9	.	4·1	92·8	2·5	4·7	68·0	10·2	21·8
	1901	73·7	8·5	17·8	96·5	1·8	1·7	97·6	0·6	1·8	97·1	.	2·6	96·6	1·7	1·7	75·7	7·0	16·4
ULSTER.																			
Antrim County,	1861	34·4	31·7	33·9	48·2	34·4	20·4	55·2	33·8	11·0	67·8	22·8	9·4	66·8	21·4	8·8	49·3	32·5	18·2
	1871	43·1	27·1	29·8	55·1	27·0	17·9	61·4	26·3	9·3	76·4	16·7	6·9	73·8	19·8	6·9	58·2	26·2	15·6
	1881	52·7	23·1	23·9	63·9	22·0	14·1	72·6	20·3	7·1	81·1	12·3	6·6	81·1	13·8	5·1	66·9	20·9	12·2
	1891	64·7	17·2	18·1	72·0	16·7	11·3	80·7	13·6	5·7	85·5	9·0	4·5	86·3	9·5	4·2	75·9	14·7	9·4
	1901	73·8	11·2	15·0	78·8	10·8	10·4	86·6	8·6	4·8	90·2	5·4	4·4	89·9	6·4	3·7	82·6	9·4	8·0
Armagh "	1861	26·7	26·1	47·2	44·6	29·3	26·1	58·7	25·9	14·4	58·2	26·3	15·5	69·2	20·3	10·5	38·8	27·1	34·1
	1871	33·6	23·6	42·8	50·6	25·7	23·7	66·4	21·7	11·9	69·2	20·6	10·2	73·0	17·7	8·7	45·8	23·8	30·4
	1881	44·9	22·5	32·6	58·9	23·2	17·9	74·6	17·6	7·8	75·5	16·0	8·5	80·2	12·9	6·9	55·8	21·6	22·6
	1891	55·9	17·3	26·8	68·1	16·6	15·3	82·6	11·3	6·1	79·8	13·5	6·7	84·6	9·8	5·6	65·5	15·9	18·6
	1901	65·0	12·2	22·8	74·3	11·9	13·3	85·9	8·5	5·6	83·2	9·6	7·2	87·4	7·7	4·9	72·7	11·3	16·0

Printed image digitised by the University of Southampton Library Digitisation Unit

TABLE 152.—Showing, for each PROVINCE, COUNTY, &c., by RELIGIOUS PROFESSIONS, the PROPORTION PER CENT of the POPULATION, FIVE YEARS OLD and UPWARDS, who could READ and WRITE, READ ONLY, and neither READ nor WRITE, in 1861, 1871, 1881, 1891, and 1901, respectively—*continued.*

Provinces, Counties, and County Boroughs.		Roman Catholics.			Protestant Episcopalians.			Presbyterians.			Methodists.			All other Denominations.			Total.		
		Read and Write.	Read only.	Neither Read nor Write.	Read and Write.	Read only.	Neither Read nor Write.	Read and Write.	Read only.	Neither Read nor Write.	Read and Write.	Read only.	Neither Read nor Write.	Read and Write.	Read only.	Neither Read nor Write.	Read and Write.	Read only.	Neither Read nor Write.
ULSTER—*continued.*																			
Belfast County Borough,	1861	41·5	28·3	30·2	53·6	26·5	14·9	68·7	23·1	8·2	73·6	19·8	6·6	78·5	14·6	0·9	57·3	25·4	17·3
	1871	46·6	35·3	28·1	63·2	21·8	14·0	74·7	17·9	7·4	80·2	13·9	5·9	84·3	9·8	5·9	63·4	19·9	16·7
	1881	58·9	20·3	20·8	70·9	17·3	11·8	80·0	13·7	6·3	82·6	12·2	5·2	86·8	8·3	4·9	71·7	18·4	11·9
	1891	72·8	12·8	14·4	79·5	11·2	9·3	86·8	8·3	4·9	87·3	7·8	4·9	89·6	6·3	4·1	81·1	10·2	8·7
	1901	80·2	7·6	12·2	85·3	6·3	8·4	90·3	4·9	4·8	90·9	4·5	4·6	91·6	4·0	4·4	86·4	5·9	7·7
Cavan County,	1861	36·0	24·0	40·0	64·0	26·6	18·4	68·3	18·8	12·9	73·7	13·8	12·5	62·1	19·0	18·9	41·2	23·3	35·5
	1871	44·3	21·7	34·0	68·3	15·8	15·9	76·3	13·8	9·9	88·7	9·0	7·3	72·5	20·3	7·2	49·5	20·4	30·1
	1881	54·8	20·0	25·2	75·0	13·4	11·6	81·5	11·9	6·6	87·5	7·7	4·8	84·9	9·8	5·3	58·3	13·7	22·4
	1891	68·3	13·6	18·1	82·9	8·9	8·2	87·9	7·3	4·8	91·8	4·3	3·9	90·6	3·9	5·5	71·3	12·8	16·1
	1901	77·4	8·6	14·0	87·2	5·7	7·1	91·1	5·1	3·8	93·6	3·3	2·9	93·8	2·8	3·4	79·5	8·9	12·5
Donegal "	1861	18·7	18·6	62·7	46·6	28·4	25·0	56·9	27·3	15·8	60·5	25·2	14·3	65·6	23·9	10·5	27·6	29·9	42·1
	1871	23·8	17·6	58·6	55·6	22·2	22·2	65·5	21·7	12·8	71·3	20·0	8·7	79·0	12·0	9·6	32·9	18·6	48·5
	1881	33·8	18·4	47·8	62·7	19·7	17·6	73·8	16·3	9·9	79·0	13·3	7·7	83·6	8·3	3·1	42·0	18·2	39·8
	1891	48·3	13·9	37·3	73·0	12·8	13·6	81·3	11·0	7·7	85·3	8·8	5·9	90·4	5·3	4·3	55·5	13·4	31·1
	1901	59·3	9·7	31·0	80·4	8·5	11·1	86·0	7·3	6·7	89·0	6·3	4·7	90·8	6·5	2·7	64·7	9·3	26·0
Down "	1861	34·2	27·5	38·3	48·3	32·5	19·2	60·9	28·9	10·2	65·7	26·4	7·9	64·7	24·4	10·9	49·7	29·1	21·2
	1871	43·0	23·5	33·5	55·5	27·1	17·4	68·7	22·0	9·3	74·5	18·3	7·2	72·4	19·3	8·3	57·8	23·4	18·8
	1881	53·0	20·5	26·5	64·6	22·6	12·8	76·4	16·8	6·8	78·5	15·8	5·7	79·8	13·7	6·5	66·6	19·1	14·3
	1891	62·6	15·8	21·6	73·4	16·0	10·6	82·3	12·1	5·6	84·1	11·2	4·7	83·9	11·0	5·1	74·5	14·0	11·5
	1901	73·2	9·8	17·0	81·1	9·8	9·1	87·9	7·2	4·9	90·1	5·6	4·3	88·6	7·1	4·3	81·8	8·6	9·6
Fermanagh "	1861	31·1	27·7	41·2	56·5	23·3	20·2	67·5	20·0	12·5	69·5	19·9	10·6	65·1	11·6	23·3	42·8	25·6	31·6
	1871	39·0	25·1	35·9	62·0	19·5	18·5	76·7	14·5	8·8	78·2	13·4	8·4	52·2	20·5	27·3	50·1	22·3	27·6
	1881	49·4	22·4	28·2	69·1	16·5	14·3	80·0	12·6	7·4	82·9	10·6	6·5	83·6	8·9	7·5	59·1	19·4	21·5
	1891	62·9	16·6	20·5	78·2	11·5	10·3	88·1	6·9	5·0	89·2	7·3	3·5	98·6	.	2·0	70·6	11·0	18·4
	1901	72·8	10·4	16·8	82·8	7·7	9·5	91·2	4·0	4·8	90·5	5·4	4·1	96·0	2·0	2·0	78·0	8·9	13·1
Londonderry County and County Borough,	1861	30·8	31·7	37·5	47·2	34·1	18·7	57·0	32·4	10·6	74·9	18·6	6·5	65·5	26·3	8·2	43·8	32·1	24·1
	1871	38·1	27·2	34·7	54·0	28·7	17·3	64·0	25·7	10·3	76·8	17·7	5·5	75·8	18·2	6·0	51·0	26·7	22·3
	1881	49·1	23·6	27·3	62·2	23·0	14·8	73·8	18·8	7·4	84·9	9·6	5·5	83·1	12·3	4·6	60·9	21·5	17·6
	1891	60·5	17·6	21·9	71·0	16·9	12·1	81·3	12·5	6·2	91·2	5·0	3·8	87·7	8·8	3·5	70·3	15·4	14·3
	1901	70·9	11·3	17·8	79·3	10·6	10·1	87·4	7·3	5·3	90·7	4·3	5·0	91·4	5·0	3·6	78·5	9·7	11·8
Monaghan County,	1861	30·4	27·8	41·8	55·3	26·6	18·1	64·1	24·2	11·7	77·5	15·8	6·7	61·0	25·8	13·2	38·2	27·1	34·7
	1871	37·9	24·8	37·3	63·6	20·8	15·6	73·8	16·5	9·7	85·7	9·2	5·1	76·8	12·4	10·8	46·2	23·1	30·7
	1881	49·8	22·1	28·1	71·7	16·8	11·5	81·4	12·1	6·5	85·4	8·8	5·8	87·2	5·5	4·3	56·9	20·1	23·0
	1891	60·9	17·2	21·9	79·4	12·1	8·5	86·4	8·7	4·9	91·7	4·6	3·7	91·6	4·2	4·2	66·9	15·3	17·8
	1901	71·6	11·7	16·7	84·7	8·0	7·3	90·4	5·7	3·9	92·3	4·5	3·2	91·7	5·3	3·0	75·9	10·4	13·7
Tyrone "	1861	27·4	29·2	43·4	47·1	29·7	23·2	58·1	27·6	14·3	66·7	22·8	10·5	61·7	26·0	12·3	38·5	29·9	32·6
	1871	34·2	26·9	38·9	58·9	20·0	21·1	67·4	20·5	12·1	76·9	14·9	8·2	72·7	17·9	9·4	46·0	25·9	28·1
	1881	45·4	24·4	30·2	61·7	21·5	16·8	74·7	16·0	9·3	81·2	12·6	6·2	80·9	12·8	6·3	55·6	21·9	22·5
	1891	58·0	18·6	23·4	71·4	15·1	13·5	82·5	10·5	7·0	86·8	8·8	4·4	86·0	8·9	5·1	66·5	16·0	17·4
	1901	68·1	13·0	18·9	78·2	10·5	11·3	87·1	7·0	5·9	90·6	5·8	3·6	91·0	4·6	4·4	74·8	11·0	14·2
CONNAUGHT.																			
Galway County,	1861	23·8	11·5	64·7	76·4	10·5	13·1	90·8	5·3	3·9	80·7	9·4	9·9	41·0	3·5	55·5	25·6	11·5	62·9
	1871	30·4	11·5	58·1	81·3	8·5	10·2	90·0	5·2	4·8	88·5	5·2	8·3	83·1	7·0	9·9	32·2	11·1	56·4
	1881	40·1	12·7	47·2	88·0	5·4	6·6	93·4	3·5	3·1	94·4	2·6	3·0	94·9	3·8	1·3	41·8	12·4	45·8
	1891	50·4	9·7	34·9	91·8	3·7	4·5	95·0	3·2	1·8	96·8	1·2	2·0	96·2	0·9	2·9	56·5	9·6	33·9
	1901	67·6	6·4	26·0	94·4	2·3	3·3	97·3	1·1	1·6	98·2	0·6	1·2	87·8	.	12·2	68·4	6·2	25·4
Leitrim "	1861	32·4	23·6	44·0	67·4	15·7	16·9	75·3	13·9	10·8	86·9	3·8	10·3	67·7	.	32·3	36·1	22·7	41·2
	1871	43·0	21·9	35·1	72·9	14·0	13·1	78·2	14·7	7·1	86·3	7·0	6·7	76·5	7·8	15·7	46·2	21·0	32·8
	1881	56·9	19·0	24·1	80·7	10·5	8·8	85·9	9·3	4·8	92·4	4·5	3·1	86·7	10·0	3·3	59·1	18·1	22·5
	1891	69·4	13·0	17·6	86·1	7·3	6·1	89·4	6·9	3·7	93·5	4·6	1·9	90·2	.	9·8	71·1	12·5	16·4
	1901	78·9	8·2	12·9	90·2	4·6	5·2	93·0	4·5	2·5	95·1	2·8	2·1	94·7	.	5·3	80·0	7·9	12·1
Mayo "	1861	20·4	12·4	67·2	70·7	13·1	16·2	83·6	9·7	6·7	85·2	6·8	8·0	74·3	3·0	22·7	22·0	12·5	65·5
	1871	27·1	14·0	58·9	73·7	9·6	11·7	85·6	8·3	6·1	89·8	4·3	6·1	85·0	7·8	7·2	28·8	13·8	57·4
	1881	38·4	15·7	45·9	84·2	7·1	8·7	88·4	7·3	4·3	95·7	1·2	3·1	93·1	4·4	2·5	39·8	15·4	44·8
	1891	56·1	11·2	32·7	88·8	5·8	5·4	93·4	3·3	3·3	94·5	3·5	2·0	94·5	0·8	4·7	57·0	11·0	32·0
	1901	67·6	6·8	25·6	92·4	3·0	4·6	92·7	3·1	4·2	94·4	2·5	3·1	96·7	1·1	2·2	68·2	6·7	25·1
Roscommon "	1861	32·1	19·3	48·6	79·0	10·5	10·5	76·6	18·2	5·2	82·6	8·7	8·7	55·8	7·7	36·5	34·0	18·9	47·1
	1871	42·5	17·4	40·1	85·2	6·8	8·0	68·1	5·8	6·1	89·8	6·6	3·6	90·4	5·2	4·4	44·2	16·5	39·3
	1881	55·7	16·1	28·2	91·2	4·7	4·1	92·4	4·2	3·4	97·3	2·0	0·7	96·6	1·7	1·7	57·0	15·7	27·3
	1891	69·2	12·0	18·8	92·3	4·0	3·7	96·9	2·7	1·4	95·8	1·7	2·5	90·8	5·8	3·4	70·1	11·7	18·2
	1901	79·2	7·1	13·7	94·5	2·3	3·2	94·7	3·1	2·2	94·6	2·2	3·2	84·2	.	15·8	79·6	7·5	13·1
Sligo "	1861	25·6	16·6	57·6	72·6	13·1	14·3	83·1	10·1	6·6	88·3	6·1	5·6	81·2	4·1	14·7	30·7	16·1	53·2
	1871	34·6	18·7	46·7	79·3	9·7	11·0	89·8	5·5	4·7	88·4	5·8	5·8	88·1	6·1	5·8	39·1	17·8	43·1
	1881	50·0	16·7	33·3	84·7	7·4	7·9	91·6	4·7	3·7	95·2	3·6	1·2	93·7	3·0	3·3	53·3	15·8	30·9
	1891	64·7	11·2	24·1	88·8	5·5	5·7	92·5	3·6	3·9	94·4	2·9	2·7	91·8	3·3	4·9	66·9	10·7	22·4
	1901	75·1	7·6	17·3	92·8	3·3	3·9	94·4	3·5	2·1	97·7	1·3	1·0	97·5	0·6	1·9	76·8	7·2	16·0

Printed image digitised by the University of Southampton Library Digitisation Unit

TABLE 153.—Showing the PROPORTION PER CENT. of the POPULATION, FIVE YEARS OLD AND UPWARDS, who could NEITHER READ NOR WRITE, in each PROVINCE, COUNTY, &c., in IRELAND, at the Census periods of 1841, 1851, 1861, 1871, 1881, 1891, and 1901.

PROVINCES, COUNTIES, AND COUNTY BOROUGHS.	Proportion per cent. of the Population, 5 years old and upwards, who could neither Read nor Write						
	In 1841.	In 1851.	In 1861.	In 1871.	In 1881.	In 1891.	In 1901.
IRELAND,	52·7	46·8	38·7	33·4	25·2	18·4	13·7
PROVINCES.							
LEINSTER,	44·0	39·0	31·1	27·0	20·3	15·4	11·3
MUNSTER,	60·6	55·5	46·1	39·2	28·5	19·9	14·0
ULSTER,	40·6	35·3	30·0	26·4	20·3	15·4	12·5
CONNAUGHT.	72·1	66·3	57·1	49·3	37·9	27·4	20·7
LEINSTER.							
Carlow County,	38·0	36·1	29·3	26·3	19·8	14·9	9·2
Dublin ,,	34·9	29·0	22·2	18·8	13·1	10·1	7·3
Dublin County Borough	25·2	24·9	20·7	19·5	15·5	14·5	10·1
Kildare County,	41·9	38·2	29·6	26·0	20·2	14·1	11·2
Kilkenny ,,	50·2	45·0	36·3	30·4	22·0	15·8	11·3
King's ,,	47·9	43·1	34·6	29·9	22·3	16·4	12·4
Longford ,,	51·2	46·9	36·7	32·0	23·1	16·9	13·5
Louth ,,	59·1	51·5	44·5	38·0	29·5	21·3	15·8
Meath ,,	54·5	47·5	37·2	32·1	23·4	16·3	12·5
Queen's ,,	41·6	38·5	30·6	26·5	20·4	14·0	9·4
Westmeath ,,	52·1	47·6	38·1	31·0	23·4	16·6	12·0
Wexford ,,	41·3	38·9	38·5	31·7	25·6	19·6	15·5
Wicklow ,,	41·3	38·1	33·0	28·1	21·7	16·7	13·3
MUNSTER.							
Clare County,	68·1	59·0	46·8	37·9	27·3	19·2	13·2
Cork ,,	65·6	59·5	50·7	42·7	30·3	20·8	14·7
Cork County Borough,	35·6	35·7	32·1	29·4	21·0	15·9	11·8
Kerry County,	70·4	64·3	55·3	47·3	35·1	24·6	17·1
Limerick County,	55·3	51·2	39·6	33·9	24·3	15·9	11·3
Limerick County Borough,	42·1	37·8	33·2	29·4	22·8	17·5	12·4
Tipperary County,	51·0	46·7	36·5	30·8	21·7	15·1	10·9
Waterford ,,	70·6	66·9	58·8	50·7	39·3	28·1	19·3
Waterford County Borough,	36·3	39·4	34·6	32·4	27·2	21·8	16·4
ULSTER.							
Antrim County,	23·5	19·9	18·2	15·6	12·2	9·4	8·0
Armagh ,,	42·8	39·1	34·1	30·4	22·6	18·6	16·0
Belfast County Borough	21·1	20·4	17·3	15·7	11·9	8·7	7·7
Cavan County,	51·5	45·0	35·5	30·1	22·4	16·1	12·5
Donegal ,,	51·7	57·3	52·1	48·5	39·6	31·1	26·0
Down ,,	27·5	24·3	21·2	18·8	14·3	11·5	9·6
Fermanagh County,	45·8	38·5	31·6	27·6	21·5	15·4	13·1
Londonderry County and County Borough,	29·4	29·5	24·1	22·3	17·6	14·3	11·8
Monaghan County,	51·3	42·0	34·7	30·7	23·0	17·8	13·7
Tyrone ,,	45·0	38·2	32·6	29·0	22·6	17·4	14·2
CONNAUGHT.							
Galway County,	76·6	70·1	62·9	56·4	45·8	33·9	25·4
Leitrim ,,	57·3	52·0	41·2	32·8	22·5	16·4	12·1
Mayo ,,	79·0	73·7	65·5	57·4	44·8	32·0	25·1
Roscommon ,,	65·0	58·3	47·1	38·9	27·3	18·2	13·4
Sligo ,,	68·7	63·3	53·2	43·1	30·9	22·4	16·0

TABLE 154.—Showing, by PROVINCES, the PROPORTION PER CENT. of the POPULATION, FIVE YEARS OLD AND UPWARDS, who could READ AND WRITE, READ ONLY, and who could NEITHER READ NOR WRITE, in IRELAND, in 1841, 1851, 1861, 1871, 1881, 1891, and 1901.

PROVINCES	READ AND WRITE.							READ ONLY.							NEITHER READ NOR WRITE.						
	1841.	1851.	1861.	1871.	1881.	1891.	1901.	1841.	1851.	1861.	1871.	1881.	1891.	1901.	1841.	1851.	1861.	1871.	1881.	1891.	1901.
IRELAND	28	33	41	49	59	71	79	19	20	20	17	16	11	7	53	47	39	33	25	18	14
Leinster,	34	39	49	57	65	75	83	22	22	20	18	15	10	6	44	39	31	27	20	15	11
Munster,	26	31	40	49	60	72	81	13	14	14	12	12	8	5	61	55	46	39	28	20	14
Ulster,	30	35	42	50	60	71	79	30	30	28	23	20	14	9	40	35	30	27	20	15	12
Connaught,	16	21	28	36	47	62	72	12	13	15	15	15	11	7	72	66	57	49	38	27	21

Printed image digitised by the University of Southampton Library Digitisation Unit

TABLE 155.—Showing, by COUNTIES, CITIES and PROVINCES, the NUMBER and

Classes of Schools in Rural and Civic Districts.	Number and Ages of Males.																		Total Males.
	Under 4 years	4.	5.	6	7.	8.	9.	10	11	12	13	14	15	16	17	18	19	20 and upwards.	
CARLOW COUNTY:																			
Rural Districts — Primary Schools,	37	117	184	222	206	241	238	271	227	216	145	83	33	11	4	1	1		2,217
Rural Districts — Superior Schools,	.	.	2	2	1	3	2	5	8	1	7	14	18	18	3	3	2	1	90
Civic Districts — Primary Schools,	23	31	56	68	78	44	23	21	17	27	6	5	1	.	.	.	.	.	398
Civic Districts — Superior Schools,	.	.	.	.	3	3	49	41	31	42	44	19	5	8	2	.	12	118	378
Total,	60	148	222	292	286	291	312	338	283	286	202	121	57	37	9	4	15	120	3,083
DUBLIN CITY OR COUNTY BOROUGH:																			
Civic District — Primary Schools,	500	1,263	1,806	2,253	2,102	1,978	1,900	1,853	1,506	1,346	894	356	110	27	7	9	5	16	17,931
Civic District — Superior Schools,	2	4	34	100	171	266	409	561	537	576	485	480	316	207	251	327	439	787	5,955
Total,	502	1,267	1,840	2,353	2,273	2,244	2,309	2,417	2,043	1,922	1,379	838	426	234	258	336	444	803	23,886
DUBLIN COUNTY:																			
Rural Districts — Primary Schools,	118	301	385	511	567	549	610	676	594	601	463	296	205	33	34	21	12	37	6,016
Rural Districts — Superior Schools,	1	1	4	6	3	5	12	30	36	57	79	96	117	87	47	17	11	32	641
Civic Districts — Primary Schools,	162	343	427	538	563	516	491	440	426	380	236	149	92	7	4	2	.	.	4,776
Civic Districts — Superior Schools,	.	1	14	34	55	44	60	92	99	91	121	99	110	100	74	31	20	70	1,135
Total,	281	649	830	1,089	1,188	1,114	1,193	1,238	1,155	1,129	899	640	524	227	159	71	43	130	12,568
KILDARE COUNTY:																			
Rural Districts — Primary Schools,	84	107	336	390	412	450	420	369	305	295	174	106	42	12	11	3	1	1	3,678
Rural Districts — Superior Schools,	.	.	2	3	.	2	1	6	20	14	18	53	44	59	37	8	.	497	762
Civic Districts — Primary Schools,	23	53	75	86	95	76	81	50	41	40	27	37	24	9	2	.	1	8	733
Civic Districts — Superior Schools,	1	.	4	10	14	26	41	48	31	43	30	32	33	10	9	10	3	5	355
Total,	108	225	417	489	521	554	543	473	397	392	249	228	143	90	59	19	5	511	5,428
KILKENNY CITY:																			
Civic District — Primary Schools,	24	96	81	91	67	65	81	59	64	40	33	19	11	1	2	.	.	.	734
Civic District — Superior Schools,	.	2	3	6	19	38	26	41	36	51	57	40	56	30	21	14	6	46	492
Total,	24	98	84	97	86	103	107	106	100	91	96	59	67	31	23	14	6	46	1,226
KILKENNY COUNTY:																			
Rural Districts — Primary Schools,	138	328	460	547	541	655	618	565	461	378	275	180	54	24	14	5	4	.	5,247
Rural Districts — Superior Schools,	.	1	2	.	.	.	.	.	2	2	4	10	1	1	.	.	.	1	24
Civic Districts — Primary Schools,	.		.	.	.	.	.	.	.	.	.	.	.	.	.	.	.		
Civic Districts — Superior Schools,	.	.	.	.	.	.	.	.	.	.	.	.	.	.	.	.	.	.	.
Total,	138	329	462	547	541	655	618	565	463	380	279	190	55	25	14	5	4	1	5,271

Printed image digitised by the University of Southampton Library Digitisation Unit

AGES of PERSONS attending SCHOOL during the week ended the 11th of May, 1901.

Number and Ages of Females.																			Total Females	Total Males and Females	Classes of Schools in Rural and Civic Districts.	
Under 4 years	4.	5.	6.	7	8	9	10	11	12.	13.	14	15.	16.	17.	18.	19.	20 and upwards					
																					CARLOW COUNTY:	
50	112	177	202	222	222	231	211	204	151	116	86	32	14	5	3	.	.		2,038	4,255	Primary Schools,	Rural Districts
.	1	.	.	4	3	2	7	8	10	12	9	9	8	9	3	3	3		91	181	Superior Schools,	
13	45	55	47	77	51	73	74	52	37	57	24	9	4	2	1	2	.		823	1,021	Primary Schools,	Civic Districts.
	.	1	3	3	5	5	5	3	4	3	8	2	.	.	.	.	.		49	418	Superior Schools,	
63	158	233	252	306	281	311	297	267	202	188	125	52	26	16	7	5	3		2,792	5,875	Total.	
																					DUBLIN CITY O & COUNTY BOROUGH:	
535	1,234	1,653	2,001	2,177	2,251	2,206	2,184	2,026	1,723	1,098	612	313	189	79	44	23	21		20,357	38,288	Primary Schools,	Civic District.
—	3	9	43	41	56	71	121	130	241	251	215	193	187	144	81	114	412		2,292	8,247	Superior Schools,	
535	1,237	1,667	2,044	2,218	2,307	2,277	2,305	2,156	1,964	1,349	827	506	336	223	125	137	433		22,649	46,535	Total.	
																					DUBLIN COUNTY:	
125	249	386	463	472	486	472	483	442	361	267	125	52	44	23	23	8	79		4,569	10,585	Primary Schools,	Rural Districts
1	.	8	6	9	13	10	25	20	49	44	49	45	60	53	31	20	14		461	1,102	Superior Schools,	
135	308	419	538	559	487	546	518	488	463	338	224	102	52	23	20	16	24		5,290	10,066	Primary Schools,	Civic Districts.
2	4	17	23	57	57	88	99	100	112	120	122	143	102	74	41	10	14		1,183	2,318	Superior Schools,	
263	561	828	1,030	1,097	1,045	1,114	1,195	1,056	985	769	520	342	258	175	120	54	131		11,503	24,071	Total.	
																					KILDARE COUNTY:	
77	211	327	329	346	402	350	360	312	254	182	120	71	18	13	3	2	1		3,378	6,956	Primary Schools,	Rural Districts
	1	4	2	2	9	9	10	6	12	13	14	14	8	3	9	5	1		127	889	Superior Schools,	
20	62	63	91	81	101	81	100	91	92	39	30	16	4	,	1		1		876	1,609	Primary Schools,	Civic Districts
—		1	3	12	5	7	12	7	8	7	9	5	8	3	.	—	.		87	442	Superior Schools,	
97	274	398	425	441	517	447	482	416	366	241	173	106	38	24	13	7	3		4,488	9,896	Total.	
																					KILKENNY CITY:	
32	73	94	91	78	98	90	84	115	85	79	45	36	19	13	8	4	11		1,061	1,795	Primary Schools,	Civic District.
	2	2	2	3	4	2	5	10	13	10	19	18	14	7	7	5	3		126	618	Superior Schools,	
32	71	96	93	81	102	92	89	125	98	89	64	54	33	20	15	9	14		1,187	2,413	Total.	
																					KILKENNY COUNTY	
125	306	402	446	509	535	505	465	500	422	282	193	78	38	27	4	1	1		4,833	10,080	Primary Schools,	Rural Districts.
.	.	1	.	.	.	1	1	.	.	.	4	8	5	13	8	7	5		51	75	Superior Schools,	
.	.	.	.	.	.	.	.	.	.	.	.	.	.	.	.	.	.		.	,	Primary Schools,	Civic Districts.
—	.	.	.	.	.	.	.	.	.	.	.	.	.	.	.	.	.		,	,	Superior Schools,	
125	300	403	446	509	535	506	466	500	422	282	197	84	43	40	12	8	6		4,884	10,155	Total.	

Printed image digitised by the University of Southampton Library Digitisation Unit

TABLE 155.—Showing, by COUNTIES, CITIES, and PROVINCES, the NUMBER and

CLASSES OF SCHOOLS IN RURAL AND CIVIC DISTRICTS.	NUMBER AND AGES OF MALES.																		Total Males.
	Under 4 years	4.	5.	6.	7.	8.	9.	10	11	12	13	14	15.	16	17	18	19	20 and upwards	
KING'S COUNTY:																			
Rural Districts. Primary Schools,	52	203	277	389	403	396	439	372	314	253	188	129	117	53	47	9	5	.	3,640
Rural Districts. Superior Schools,	.	.	2	7	6	6	11	12	7	7	4	6	.	1		2	3	9	83
Civic Districts. Primary Schools,	3	52	82	91	39	94	83	112	91	70	64	41	13	5	3		.	.	903
Civic Districts. Superior Schools,	.	.	.	2	.	.	2	1	4	4	3	3	11	4	.	.	1	.	35
Total,	55	255	361	489	508	496	535	497	416	334	259	179	141	63	50	11	9	9	4,667
LONGFORD COUNTY:																			
Rural Districts. Primary Schools,	43	155	220	315	316	312	325	254	266	199	121	82	39	15	5	2	.		2,669
Rural Districts. Superior Schools,	.	.	.	.	.	.	.	.	.	.	2	1	5	5	4	7	16	2	42
Civic Districts. Primary Schools,	2	17	24	32	46	42	37	41	34	42	30	18	13	3	2	1	.		384
Civic Districts. Superior Schools,	.	.	1	1	1	1	2	2	1	5	11	5	15	25	3	.			73
Total,	45	172	245	348	363	355	364	297	301	246	164	106	72	48	14	10	16	2	3,168
LOUTH COUNTY:																			
Rural Districts. Primary Schools,	23	145	202	293	289	303	305	334	295	235	157	91	23	8	6	8	1	1	2,714
Rural Districts. Superior Schools,	.	.	.	.	.	.	.	.	.	.	.	.	.	.	.	.	.		.
Civic Districts. Primary Schools,	56	169	231	260	279	282	253	252	203	155	130	89	41	20	6	.	.		2,426
Civic Districts. Superior Schools,	.	5	5	4	4	5	3	6	6	12	22	30	38	30	13	2	1	1	187
Total,	79	319	438	557	572	590	561	592	504	402	309	210	102	58	25	10	2	2	5,327
MEATH COUNTY:																			
Rural Districts. Primary Schools,	74	213	339	394	456	457	464	443	381	322	231	110	45	20	7	6	1		3,963
Rural Districts. Superior Schools,	.	.	.	.		.	.	.					.						
Civic Districts. Primary Schools,	33	99	73	55	79	46	42	55	41	35	17	2	3	.	1	.			581
Civic Districts. Superior Schools,	.	.	.	1	2	32	26	28	28	29	40	25	32	11	14	2	4		274
Total,	107	312	412	450	537	535	532	526	450	386	288	137	80	31	22	8	5	.	4,818
QUEEN'S COUNTY:																			
Rural Districts. Primary Schools,	62	171	261	392	425	394	360	380	320	233	187	104	49	21	3	2	1		3,365
Rural Districts. Superior Schools,	.	.	.	.	.	.	3	3	2	10	16	31	40	35	43	21	10	8	222
Civic Districts. Primary Schools,	7	30	36	34	31	10	12	9	7	9	3	2	7						199
Civic Districts. Superior Schools,	.	.	.	1	23	23	43	47	21	30	31	22	17	8	1				267
Total,	69	201	299	427	479	427	418	439	350	282	237	159	113	64	47	23	11	8	4,053
WESTMEATH COUNTY:																			
Rural Districts. Primary Schools,	68	201	328	418	367	438	403	425	341	281	168	109	46	7	4	4	1	1	3,610
Rural Districts. Superior Schools,	.				.			.			1	5	3	1	3		1	1	15
Civic Districts. Primary Schools,	27	66	74	55	57	63	61	59	56	31	16	8	3	1					575
Civic Districts. Superior Schools,	.	5	36	57	60	62	56	35	35	40	50	48	51	27	9	3	3		577
Total,	95	272	438	530	484	563	520	519	434	352	235	170	103	36	16	7	5	2	4,781

Printed image digitised by the University of Southampton Library Digitisation Unit

AGES of PERSONS attending SCHOOL, during the week ended the 11th of May, 1901—*continued.*

Number and Ages of Females																		Total Females	Total Males and Females	Classes of Schools in Rural and Civic Districts	
Under 4 years	4	5	6	7	8	9	10	11	12	13	14	15	16	17	18	19	20 and upwards				
																				KING'S COUNTY:	
63	173	312	377	366	352	359	330	315	277	225	142	54	27	16	6	3	.	3,427	7,073	Primary Schools,	Rural Districts
	1	1	1	4	1	1	4	2	2	4	10	8	8	3	3	.	.	53	136	Superior Schools,	
9	55	69	81	89	87	93	90	69	89	73	37	24	8	3	3	1	.	883	1,786	Primary Schools,	Civic Districts
			.	.	.	2	.	.	1	1	1	.	.	.	.	.	.	5	40	Superior Schools,	
72	232	382	459	459	440	455	421	416	369	303	190	86	43	22	12	4	.	4,368	9,035	Total	
																				LONGFORD COUNTY:	
54	156	244	292	266	330	335	315	285	257	180	113	79	23	10	1			2,945	5,614	Primary Schools,	Rural Districts
.					.	.		.			.				.	.	.		42	Superior Schools,	
5	20	34	33	35	47	47	38	37	37	28	23	8	8	5	.	.	.	405	739	Primary Schools,	Civic Districts.
.					.		1		2		1				.	.		4	77	Superior Schools,	
59	176	278	325	301	377	332	354	322	296	208	142	87	31	15	1	.		3,354	6,522	Total	
																				LOUTH COUNTY	
42	136	199	257	249	277	296	313	272	213	167	95	33	16	11	9	6	8	2,599	5,313	Primary Schools,	Rural Districts
				.	.				.			.			.	.	.	.	.	Superior Schools,	
73	144	217	215	234	245	246	260	242	172	124	71	52	14	14	5	4	1	2,333	4,759	Primary Schools,	Civic Districts
2	2	8	7	16	10	16	12	20	13	16	16	9	8	5	2	2	1	165	352	Superior Schools,	
117	282	424	479	499	532	558	585	534	398	307	182	94	38	30	16	12	10	5,097	10,424	Total.	
																				MEATH COUNTY:	
86	252	344	396	407	424	433	455	392	317	235	152	71	23	16	5	3	1	4,012	7,975	Primary Schools,	Rural Districts
.		.	.	.		.	.		.			.		.	.					Superior Schools,	
20	81	70	90	89	86	55	91	40	101	67	41	34	17	4	3	1	1	891	1,473	Primary Schools,	Civic Districts
			1	1	2		2	3	7	10	6	20	17	15	1	.		85	359	Superior Schools,	
106	333	414	487	497	512	488	548	435	425	312	199	125	57	35	9	4	2	4,988	9,806	Total	
																				QUEEN'S COUNTY:	
56	159	242	296	311	330	392	337	274	256	178	136	54	29	11	2	1		3,064	6,429	Primary Schools,	Rural Districts
	.	1	2	.	6	9	4	12	9	14	11	16	20	22	6	2	1	135	357	Superior Schools,	
11	40	38	51	59	53	52	53	58	47	40	35	10	9	3	3	.	.	562	761	Primary Schools,	Civic Districts
	.	.	.	2	2	3	3	3	6	8	7	9	7	2	.	1	.	33	320	Superior Schools,	
67	199	281	349	372	391	456	397	347	318	240	189	89	65	38	11	4	1	3,314	7,867	Total.	
																				WESTMEATH COUNTY:	
108	207	279	392	402	399	356	436	380	320	229	150	47	25	9	7	4	2	3,752	7,302	Primary Schools,	Rural Districts.
.	.		.		.	.	.		.				.		.	.	.	.	15	Superior Schools,	
21	51	73	86	169	86	107	82	74	71	42	21	17	8	2	2	2	.	854	1,433	Primary Schools,	Civic Districts
2	6	6	2	8	14	7	10	6	16	5	15	14	12	4	4	.	.	181	708	Superior Schools,	
131	264	358	480	519	499	470	528	460	407	276	186	78	45	15	13	6	2	4,737	9,018	Total	

Printed image digitised by the University of Southampton Library Digitisation Unit

TABLE 155.—Showing, by COUNTIES, CITIES, and PROVINCES, the NUMBER and

CLASSES OF SCHOOLS IN RURAL AND CIVIC DISTRICTS	NUMBER AND AGES OF MALES.																			Total Males
	Under 4 years	4	5	6	7	8	9	10	11	12	13	14	15	16	17	18	19	20 upwards		
WEXFORD COUNTY:																				
Rural Districts, Primary Schools,	37	133	260	417	576	563	553	554	478	373	258	132	42	24	2	.	.	.		4,402
Rural Districts, Superior Schools,	.	.	.	.	.	.	.	.	.	.	.	.	.	.	.	.	.	.		.
Civic Districts, Primary Schools,	99	175	203	235	208	261	160	217	158	159	106	63	40	12	1	2	.			2,089
Civic Districts, Superior Schools,	.	5	10	14	21	19	38	49	35	45	68	71	38	39	19	7	3	23		504
Total,	136	313	473	666	805	843	751	820	671	577	432	266	120	75	22	9	3	23		7,005
WICKLOW COUNTY.																				
Rural Districts, Primary Schools,	58	175	284	361	350	392	422	352	318	288	188	127	45	29	29	24	8	.		3,450
Rural Districts, Superior Schools,	.	.	.	1	.	1	.	1	.	1	.	.	.	.	.	.	.	.		4
Civic Districts, Primary Schools,	43	86	123	128	156	143	152	142	139	105	70	36	19	3	3	.	1	.		1,349
Civic Districts, Superior Schools,	.	1	9	8	11	11	17	21	20	21	19	14	10	7	2	.	.	.		171
Total,	101	262	416	498	517	547	591	516	477	415	277	177	74	39	34	24	9	.		4,974
Province of Leinster:																				
Rural Districts, Primary Schools,	794	2,312	3,516	4,649	4,908	5,150	5,157	4,995	4,300	3,674	2,555	1,549	740	257	166	80	35	10		44,877
Rural Districts, Superior Schools,	1	2	12	19	10	17	29	57	75	92	131	216	228	207	137	56	43	551		1,883
Civic Districts, Primary Schools,	1,002	2,485	3,293	3,926	3,858	3,620	3,576	3,310	2,785	2,439	1,632	825	377	88	31	14	7	24		33,092
Civic Districts, Superior Schools,	3	23	116	238	384	530	792	975	884	989	981	888	737	506	418	396	492	1,051		10,403
Total,	1,800	4,822	6,937	8,832	9,160	9,317	9,354	9,337	8,044	7,194	5,299	3,478	2,082	1,058	752	546	577	1,666		90,255
CLARE COUNTY:																				
Rural Districts, Primary Schools,	98	312	631	813	911	921	870	879	771	648	476	329	214	81	51	7	5	3		8,020
Rural Districts, Superior Schools,	.	.	.	.	1	1	.	.	1	.	5	10	8	16	11	10	17	6		36
Civic Districts, Primary Schools,	12	36	45	45	50	43	47	37	33	22	16	19	10	1	.	.	.			416
Civic Districts, Superior Schools,	1	2	15	34	31	69	38	59	57	52	54	27	34	17	9	2		1		502
Total,	111	350	691	892	993	1,034	955	975	862	722	551	385	266	115	71	19	22	10		9,024
CORK CITY OR COUNTY BOROUGH:																				
Civic District, Primary Schools,	114	356	465	579	610	589	498	544	511	451	256	153	76	30	6	5	1	2		5,216
Civic District, Superior Schools,	2	14	58	69	100	103	169	201	174	209	190	166	163	123	83	61	48	114		2,047
Total,	116	370	523	648	710	692	667	745	685	660	446	319	239	153	89	66	49	116		7,263
CORK COUNTY:																				
Rural Districts, Primary Schools,	290	965	1,669	2,146	2,219	2,275	2,367	2,462	2,289	2,029	1,492	939	410	104	66	21	29	5		21,777
Rural Districts, Superior Schools,	2	5	24	26	32	29	30	32	25	30	33	33	34	38	15	14	10	10		422
Civic Districts, Primary Schools,	141	262	377	458	459	418	499	460	387	354	283	172	110	52	15	4	4	.		4,459
Civic Districts, Superior Schools,	.	0	14	33	41	84	82	91	102	106	108	115	82	61	25	14	2	2		968
Total,	433	1,238	2,084	2,663	2,751	2,806	2,978	3,045	2,803	2,519	1,916	1,259	636	255	121	53	45	17		27,622

Printed image digitised by the University of Southampton Library Digitisation Unit

AGES of PERSONS attending SCHOOL during the week ended the 11th of May, 1901—*continued.*

NUMBER AND AGES OF FEMALES.																		Total Females.	Total Males and Females	CLASSES OF SCHOOLS IN RURAL AND CIVIC DISTRICTS	
Under 4 years	4	5	6	7	8	9	10	11	12	13	14	15	16	17	18	19	20 and upwards				
																				WEXFORD COUNTY:	
49	140	254	383	419	503	515	522	473	385	269	157	60	36	6	3	1	.	4,178	8,580	Primary Schools,	Rural Districts
		2	1	2	3	3	3	6	6	8	5	10	12	4	7	4	2	78	78	Superior Schools,	
108	183	239	232	227	230	247	257	234	187	162	91	54	38	22	14	13	28	2,571	4,670	Primary Schools	Civic Districts
1	1	6	8	9	12	9	12	16	26	14	21	32	38	22	11	7	2	247	701	Superior Schools,	
158	324	501	621	657	748	774	804	729	607	458	274	156	124	54	35	25	32	7,074	14,079	Total.	
																				WICKLOW COUNTY	
53	142	203	262	312	311	364	322	304	285	198	121	44	16	1	1	4		2,950	6,406	Primary Schools,	Rural Districts
–			1			1	1	1	2	1		2				–	–	9	13	Superior Schools,	
35	76	127	127	140	127	142	167	126	120	99	50	31	18	3	8	6	1	1,406	2,755	Primary Schools,	Civic Districts
1	4	3	9	12	12	12	17	21	27	24	15	35	43	16	10	8	2	271	442	Superior Schools,	
92	222	333	399	464	450	519	507	452	431	322	189	112	77	24	19	18	3	4,636	9,610	Total	
																				Province of Leinster:	
388	2,237	3,369	4,095	4,231	4,573	4,608	4,549	4,183	3,501	2,528	1,598	675	309	154	72	33	92	41,745	86,622	Primary Schools,	Rural Districts.
1	3	15	13	21	35	36	55	61	90	96	102	110	121	112	67	41	25	1,005	2,888	Superior Schools,	
1,048	2,381	3,159	3,683	3,954	3,949	3,935	4,098	3,652	3,224	2,246	1,334	706	368	173	112	72	88	38,112	71,204	Primary Schools,	Civic Districts.
3	22	53	101	164	179	220	299	319	476	469	453	480	416	292	157	147	431	4,689	10,092	Superior Schools,	
1,940	4,643	6,596	7,892	8,420	8,736	8,849	8,911	8,215	7,291	5,339	3,457	1,971	1,214	731	408	293	640	85,551	175,806	Total	
																				CLARE COUNTY	
123	395	640	811	860	835	882	839	819	725	524	399	181	83	48	5	6	5	8,185	16,205	Primary Schools,	Rural Districts.
–	–	–	–	–	–	1	.	.	–	–	–	–	–	.	–	–	–	1	87	Superior Schools,	
25	46	53	71	84	99	88	79	85	80	59	55	33	8	6	3	–	–	874	1,299	Primary Schools,	Civic Districts
			1			2		4	2	3	3	4	5	2	1	1	2	30	532	Superior Schools,	
153	441	693	883	944	934	973	918	908	807	586	457	218	96	56	9	7	7	9,090	18,114	Total	
																				CORK CITY OR COUNTY BOROUGH	
177	379	529	551	574	605	616	585	522	474	357	217	129	54	50	18	15	6	5,830	11,076	Primary Schools,	Civic District
	1	15	30	42	39	38	43	71	60	52	56	59	33	20	13	4	12	588	2,635	Superior Schools,	
177	380	535	581	616	644	654	620	593	534	409	273	188	87	50	31	19	18	6,418	13,711	Total.	
																				CORK COUNTY	
350	1,078	1,683	2,055	2,195	2,195	2,118	2,224	2,209	1,992	1,479	932	407	147	85	27	31	19	21,515	43,093	Primary Schools,	Rural Districts
2	17	13	13	18	14	10	20	27	28	32	41	50	47	31	15	5	6	389	811	Superior Schools,	
136	281	335	404	425	477	451	441	410	427	364	248	153	64	15	21	9	2	4,723	9,178	Primary Schools,	Civic Districts.
	5	9	13	16	10	21	25	10	28	35	46	53	42	21	13	4	2	384	1,352	Superior Schools,	
488	1,381	2,040	2,485	2,654	2,696	2,600	2,711	2,806	2,475	1,910	1,267	663	300	182	76	49	29	26,812	54,431	Total	

Printed image digitised by the University of Southampton Library Digitisation Unit

TABLE 155.—Showing, by COUNTIES, CITIES, and PROVINCES, the NUMBER and

Classes of Schools in Rural and Civic Districts	Number and Ages of Males																		Total Males.
	Under 4 years	4	5.	6.	7	8.	9	10	11	12	13.	14	15	16.	17	18.	19	20 and upwards	
KERRY COUNTY																			
Rural Districts. Primary Schools,	129	418	854	1,166	1,331	1,368	1,332	1,417	1,280	1,195	911	612	311	136	46	17	10	3	12,536
Rural Districts. Superior Schools,	-	-	-	-	-	-	-	-	-	-	-	-						-	
Civic Districts. Primary Schools,	50	146	172	200	198	189	189	209	206	169	143	97	61	34	14	4	1		2,082
Civic Districts. Superior Schools,	-	-	-	-		-	3	6	6	17	20	38	41	37	30	25	10	6	239
Total,	179	564	1,026	1,366	1,529	1,557	1,524	1,632	1,492	1,381	1,074	747	413	207	90	46	21	9	14,857
LIMERICK CITY OR COUNTY BOROUGH																			
Civic District. Primary Schools,	101	225	230	314	250	208	227	228	206	162	132	86	54	15	7	3	2	1	2,451
Civic District. Superior Schools,	3	9	18	43	62	76	84	126	109	139	90	97	78	65	42	30	3	2	1,079
Total,	104	234	248	360	312	284	311	354	315	301	222	183	132	80	49	33	5	3	3,530
LIMERICK COUNTY																			
Rural Districts. Primary Schools	121	457	708	864	827	791	855	917	916	723	599	435	235	113	36	11	7	2	8,922
Rural Districts. Superior Schools,		-		-		-	-	-	1	2	9	14	42	36	31	20	10	15	180
Civic Districts. Primary Schools,	3	5	20	23	25	25	14	18	25	15	20	10	2	3	.	.	.	.	208
Civic Districts. Superior Schools,	-	.	.	.	-	-	-	.	.					.	.	.			-
Total,	124	462	728	887	852	816	869	935	942	745	623	459	279	152	67	31	17	17	9,010
TIPPERARY COUNTY, NORTH RIDING																			
Rural Districts. Primary Schools,	85	212	346	387	414	403	392	354	387	309	218	156	50	30	3	2			3,793
Rural Districts. Superior Schools,					.			.		.									-
Civic Districts. Primary Schools,	14	63	74	61	48	35	41	33	37	27	19	22	13	2	.	1		2	492
Civic Districts. Superior Schools,		21	28	58	63	84	91	79	71	91	67	60	47	22	24	8	96	4	914
Total,	99	296	448	506	525	527	524	496	495	427	304	238	110	54	27	11	96	6	5,189
TIPPERARY COUNTY, SOUTH RIDING																			
Rural Districts. Primary Schools,	90	312	484	551	482	516	508	527	500	446	367	225	118	36	11	5	2	1	5,164
Rural Districts. Superior Schools,	-	-	-	-	-	-	1	1	4	8	29	55	48	55	42	23	8	1	276
Civic Districts. Primary Schools,	97	156	201	235	235	205	223	194	205	164	139	121	56	18	13	1		1	2,264
Civic Districts. Superior Schools,	1	9	9	31	34	42	42	33	58	63	50	37	44	30	14	9	.		506
Total,	188	477	674	817	751	763	774	755	767	681	585	439	266	139	80	38	10	3	8,207
WATERFORD CITY OR COUNTY BOROUGH																			
Civic District. Primary Schools,	85	131	193	201	225	196	210	224	169	130	123	57	42	15	3	8	20	128	2,160
Civic District. Superior Schools,	4	1	12	16	9	2	8	26	34	36	40	31	49	33	17	10	18	57	403
Total	89	132	205	217	234	198	218	250	203	166	163	88	91	48	20	18	38	185	2,563
WATERFORD COUNTY																			
Rural Districts. Primary Schools,	85	243	317	436	461	445	444	432	359	317	200	122	59	15	5	2	-		4,002
Rural Districts. Superior Schools,	-	2	11	18	16	18	19	20	24	42	29	25	36	22	15	11	12	37	357
Civic Districts. Primary Schools,	27	30	41	52	39	38	3	54	56	51	22	17	22	7		-	-	-	509
Civic Districts. Superior Schools,	-	-		-		1	2		5	3	2	7	1	1	1	1			24
Total,	112	275	369	506	516	502	518	506	444	413	313	171	118	45	21	14	12	37	4,892
Province of Munster:																			
Rural Districts. Primary Schools,	898	2,919	4,989	6,363	6,645	6,724	6,768	7,018	6,602	5,672	4,323	2,818	1,397	515	218	65	53	14	63,901
Rural Districts. Superior Schools,	2	7	35	44	49	48	50	53	55	82	105	133	168	167	114	78	57	69	1,321
Civic Districts. Primary Schools,	644	1,410	1,816	2,168	2,139	1,946	2,001	2,001	1,835	1,540	1,153	754	446	177	58	26	28	131	20,283
Civic Districts. Superior Schools,	11	62	154	287	340	461	519	621	616	716	621	573	539	389	245	160	177	186	6,682
Total,	1,555	4,398	6,996	8,862	9,173	9,179	9,338	9,693	9,008	8,015	6,202	4,285	2,550	1,248	635	329	315	403	92,187

Printed image digitised by the University of Southampton Library Digitisation Unit

Ages of Persons attending School during the week ended the 11th of May, 1901—*continued*

Number and Ages of Females.																		Total Females	Total Males and Females	Classes of Schools in Rural and Civic Districts.
Under 4 years	4	5	6	7	8	9	10	11	12	13	14	15	16	17	18	19	20 and upwards			
																				Kerry County.
149	488	793	1,073	1,242	1,346	1,410	1,338	1,390	1,168	882	582	309	118	54	17	15	8	12,290	24,826	Primary Schools, Rural Districts.
					2		2	5	5	11	9	17	18	12	4	3	1	87	87	Superior Schools, Rural Districts.
82	125	192	166	225	214	231	183	196	201	145	121	81	36	12	15	11	8	2,242	4,324	Primary Schools, Civic Districts.
							2	6	7	11	9	6	4	1	1			47	286	Superior Schools, Civic Districts.
229	613	985	1,239	1,467	1,562	1,641	1,521	1,507	1,381	1,049	721	413	174	79	37	29	16	14,666	29,523	Total.
																				Limerick City or County Borough.
118	198	261	293	301	333	276	326	314	281	211	137	103	52	20	8	6	1	3,239	5,690	Primary Schools, Civic District.
	3	7	5	14	9	12	23	9	23	27	41	24	38	18	4	2		259	1,338	Superior Schools, Civic District.
118	201	268	298	315	342	288	349	323	304	238	178	127	90	38	12	8	1	3,498	7,028	Total
																				Limerick County.
188	463	659	806	776	824	825	851	806	750	605	417	223	106	53	14	9	5	8,385	17,007	Primary Schools, Rural Districts.
			1	1	2		2	1	1	2	7	19	33	23	10	3	1	106	286	Superior Schools, Rural Districts.
9	15	15	19	22	18	30	20	15	22	19	18	9	12	5				248	456	Primary Schools, Civic Districts.
																				Superior Schools, Civic Districts.
197	478	674	826	799	844	855	873	822	773	626	442	256	151	81	24	12	6	8,730	17,749	Total
																				Tipperary County, North Riding.
62	211	285	364	389	411	397	408	337	332	245	161	59	33	16	6	1	1	3,718	7,501	Primary Schools, Rural Districts.
																				Superior Schools, Rural Districts.
41	71	107	123	107	131	125	105	103	97	65	53	43	27	11	3	1	1	1,219	1,711	Primary Schools, Civic Districts.
1	4	9	8	7	6	14	8	27	16	25	32	46	42	16	18	4	2	285	1,199	Superior Schools, Civic Districts.
104	286	401	495	503	548	536	521	467	445	335	246	153	102	43	27	6	4	5,222	10,411	Total.
																				Tipperary County, South Riding.
134	289	397	440	476	471	549	521	436	395	350	253	94	49	32	7	6	4	4,903	10,064	Primary Schools, Rural Districts.
						1	2	1	3	4	4	2	3		1	2	1	24	300	Superior Schools, Rural Districts.
102	150	195	234	198	245	230	228	220	195	165	104	77	35	23	8	9	5	2,446	4,710	Primary Schools, Civic Districts.
2	6	15	14	10	8	10	16	15	13	15	16	6	8	6				160	666	Superior Schools, Civic Districts.
233	445	610	688	684	724	810	767	672	606	534	377	179	95	61	16	17	10	7,533	15,740	Total
																				Waterford City or County Borough.
142	201	204	210	222	200	230	219	202	166	116	88	44	21	10	7	8	16	2,306	4,466	Primary Schools, Civic District.
1		1	6	13	10	15	21	11	23	28	48	37	36	31	14	7	3	309	712	Superior Schools, Civic District.
143	201	205	216	235	216	245	240	213	189	142	136	81	57	41	21	15	19	2,615	5,178	Total.
																				Waterford County.
107	234	371	354	414	437	458	442	419	394	293	184	75	21	11	8	10	3	4,235	8,237	Primary Schools, Rural Districts.
	2	1	4	1	2	3	2	5	4	4	1		2					31	388	Superior Schools, Rural Districts.
31	42	46	40	47	50	55	39	33	44	31	20	23	9	6		2	3	520	1,035	Primary Schools, Civic Districts.
																			24	Superior Schools, Civic Districts.
138	278	418	398	462	489	516	483	462	442	328	205	98	32	17	8	12	6	4,792	9,684	Total
																				Province of Munster.
1,110	3,158	4,828	5,903	6,352	6,519	6,639	6,623	6,416	5,755	4,376	2,932	1,351	557	290	84	75	46	63,032	126,933	Primary Schools, Rural Districts.
2	19	14	18	20	20	15	23	39	41	53	62	88	101	66	30	13	9	638	1,959	Superior Schools, Rural Districts.
863	1,508	1,931	2,111	2,205	2,372	2,352	2,226	2,135	1,987	1,534	1,057	702	318	168	83	61	40	23,653	43,936	Primary Schools, Civic Districts.
4	19	56	77	102	83	112	139	153	172	194	251	235	208	115	64	22	21	2,062	8,744	Superior Schools, Civic Districts.
1,984	4,704	6,829	8,109	8,679	8,999	9,118	9,016	8,773	7,956	6,157	4,302	2,376	1,184	648	261	174	116	89,385	181,572	Total.

Printed image digitised by the University of Southampton Library Digitisation Unit

TABLE 155.—Showing by COUNTIES, CITIES, and PROVINCES, the NUMBER and

Classes of Schools in Rural and Civic Districts	Number and Ages of Males.																		Total Males.
	Under 4 years	4	5	6	7	8	9	10	11	12	13	14	15	16	17	18	19	20 and upwards	
ANTRIM COUNTY																			
Rural Districts — Primary Schools	224	746	1,128	1,414	1,543	1,463	1,482	1,363	1,242	1,069	673	246	96	21	15	12	6	3	12,736
Rural Districts — Superior Schools		1	2	1	3	2	5	3	1	9	6	7	7	3					50
Civic Districts — Primary Schools	85	208	317	321	343	336	382	343	372	287	176	55	28	7	4	5	4	2	3,275
Civic Districts — Superior Schools			4	7	6	4	7	8	10	19	36	40	36	22	13	6	3	1	222
Total	309	955	1,451	1,743	1,895	1,805	1,876	1,717	1,625	1,374	891	348	167	53	32	23	13	6	16,283
ARMAGH COUNTY																			
Rural Districts — Primary Schools	132	425	606	700	703	698	687	507	522	337	220	120	46	15	8	3			5,869
Rural Districts — Superior Schools					1	3	1	5	6	13	11	10	17	11	6	3	2	2	91
Civic Districts — Primary Schools	134	252	258	345	334	306	286	299	242	241	139	51	14	6		1			2,968
Civic Districts — Superior Schools			3	5	2	2	1	7	5	15	10	24	12	17	12	5	5	7	141
Total	266	677	867	1,050	1,040	1,009	975	908	775	656	389	205	89	49	26	12	7	9	9,005
BELFAST CITY OR COUNTY BOROUGH																			
Civic District — Primary Schools	784	1,983	2,715	3,187	2,956	3,074	3,252	2,888	2,660	2,197	1,234	357	130	61	56	42	14	56	27,646
Civic District — Superior Schools		13	30	45	48	66	69	86	91	106	132	173	96	118	101	68	98	385	1,815
Total	784	1,996	2,745	3,232	3,004	3,140	3,321	2,974	2,751	2,303	1,366	530	226	179	247	110	112	441	29,461
CAVAN COUNTY																			
Rural Districts — Primary Schools	126	375	504	704	726	730	728	678	578	467	296	149	78	33	14	3		1	6,242
Rural Districts — Superior Schools	3	3	5	3	4	4	7	3	5	6	9	9	20	9	10	15	8	0	132
Civic Districts — Primary Schools	6	9	21	16	20	6	4	6	6	2	1	1	2	1					101
Civic Districts — Superior Schools									4	3	5	8	4	4	3	1	1		33
Total	135	387	580	723	752	740	739	687	593	478	311	167	104	47	27	19	9	10	6,508
DONEGAL COUNTY																			
Rural Districts — Primary Schools	171	478	874	1,004	1,115	1,045	1,012	881	724	550	368	209	116	34	19	5	4	1	8,640
Rural Districts — Superior Schools		2		2	1	2	6		3	12	14	7	10	10	4	1	2	1	77
Civic Districts — Primary Schools	21	38	36	44	52	47	45	31	39	23	19	17	4	1					417
Civic Districts — Superior Schools	2			1		2	1		2	2	4	13	4	9	5	6	5	4	60
Total	194	518	910	1,051	1,168	1,096	1,064	912	768	587	405	246	134	54	28	12	11	6	9,164
DOWN COUNTY																			
Rural Districts — Primary Schools	268	753	1,145	1,363	1,394	1,275	1,392	1,251	1,141	938	613	261	69	34	14	13	3	3	11,930
Rural Districts — Superior Schools					4		1	8	9	11	25	32	40	26	19	11	3	1	190
Civic Districts — Primary Schools	114	290	417	459	501	469	470	457	407	348	187	92	28	5	4	1	2		4,201
Civic Districts — Superior Schools			5	4	11	9	13	15	14	38	52	38	36	17	13	3			268
Total	382	1,043	1,567	1,826	1,910	1,753	1,876	1,731	1,571	1,335	877	423	173	82	50	28	8	4	16,639
FERMANAGH COUNTY																			
Rural Districts — Primary Schools	46	180	272	445	481	492	455	382	370	312	182	91	36	16	5	3		1	3,769
Rural Districts — Superior Schools								2	2	3	13	16	22	20	12	5			95
Civic Districts — Primary Schools	7	32	35	45	30	37	31	36	24	20	13	5	2	2					319
Civic Districts — Superior Schools																			
Total	53	212	307	490	511	529	486	420	396	335	208	112	60	38	17	8		1	4,183
LONDONDERRY CITY OR COUNTY BOROUGH																			
Civic District — Primary Schools	48	179	253	334	320	303	298	301	275	206	120	56	22	7	5	5	3	1	2,741
Civic District — Superior Schools	1	10	25	40	47	48	52	39	55	61	65	31	69	37	47	30	10	71	738
Total	49	189	278	374	367	356	350	340	330	267	185	87	91	44	52	35	13	72	3,479

Printed image digitised by the University of Southampton Library Digitisation Unit

Ages of Persons attending School during the week ended the 11th May, 1901—*continued.*

Number and Ages of Females																			Classes of Schools in Rural and Civic Districts.	
Under 4 years	4	5	6	7	8	9	10	11	12	13	14	15	16	17	18	19	20 and Upwards	Total Females	Total Males and Females	
																				Antrim County
214	648	1,051	1,327	1,388	1,380	1,330	1,306	1,179	990	654	270	98	43	22	23	14	6	11,913	24,679	Primary Schools. } Rural Districts.
		4	3	4	3	4	6	4	5	7	15	16	7	4	1		3	83	1,3	Superior Schools }
80	212	283	329	371	317	338	301	314	278	173	58	40	21	12	17	7	5	3,186	6,461	Primary Schools. } Civic Districts
	1	2	2	10	6	6	10	13	22	39	20	48	42	21	8	1		251	473	Superior Schools. }
294	861	1,345	1,661	1,773	1,706	1,678	1,623	1,510	1,290	874	363	199	113	59	49	22	14	15,464	31,716	Total
																				Armagh County
173	472	563	643	685	695	698	636	495	394	223	148	77	34	17	9	9	2	5,978	11,847	Primary Schools } Rural Districts.
			1			3	2	1	1	3	2	5	4	4	1	2	2	31	122	Superior Schools }
138	224	259	285	318	292	242	217	189	153	82	28	20	14	4	5	4	1	2,450	5,358	Primary Schools } Civic Districts
		2	4	8	2	16	38	25	33	22	16	20	8	9	5	2	2	212	353	Superior Schools }
311	696	824	933	1,006	989	959	893	710	561	335	194	122	60	34	20	17	7	8,671	17,680	Total.
																				Belfast City or County Borough.
834	1,818	2,455	3,027	3,231	2,948	2,890	2,812	2,656	2,283	1,353	373	180	116	77	79	65	126	27,323	54,369	Primary Schools. } Civic District.
	14	20	27	38	44	45	57	60	88	126	90	160	150	134	55	43	80	1,231	3,046	Superior Schools. }
834	1,832	2,475	3,054	3,269	2,992	2,935	2,869	2,716	2,371	1,479	463	340	266	211	134	108	206	28,554	58,015	Total.
																				Cavan County:
162	332	542	612	698	764	716	514	591	458	325	218	96	49	24	15	8	9	6,134	12,376	Primary Schools } Rural Districts
							1	2										3	135	Superior Schools. }
5	14	19	23	34	35	15	22	25	33	33	35	16	6	2	3	1		321	422	Primary Schools, } Civic Districts
																			33	Superior Schools, }
167	346	561	635	732	799	731	537	618	491	359	253	112	55	26	18	9	9	6,455	12,966	Total.
																				Donegal County:
157	553	705	949	1,094	1,000	999	843	800	543	407	235	96	48	24	10	4	1	8,471	17,081	Primary Schools, } Rural Districts.
		1		1		2	4	7	3	10	7	12	3	2	3	2	1	58	135	Superior Schools, }
13	37	30	42	49	50	44	34	40	25	30	21	9	4	4	3	2		437	854	Primary Schools, } Civic Districts
1	1			1	1	2	5	2	2	5	12	6	11	5	4	4	4	66	126	Superior Schools, }
171	591	735	991	1,143	1,051	1,047	891	849	573	452	275	123	66	35	20	12	6	9,032	18,196	Total.
																				Down County:
302	706	1,016	1,244	1,277	1,155	1,243	1,134	1,122	841	555	223	101	37	22	17	21	12	11,086	23,016	Primary Schools, } Rural Districts
					3	1	3	3	4	4	2	7	5	6	3	1		42	232	Superior Schools, }
114	273	376	451	439	481	440	401	412	367	217	98	38	24	20	12	9	2	4,164	8,415	Primary Schools, } Civic Districts.
	7	13	12	22	19	18	20	20	26	34	37	45	21	16	8	3	1	322	590	Superior Schools, }
416	986	1,405	1,707	1,738	1,658	1,702	1,698	1,557	1,228	810	365	191	87	64	40	37	15	15,614	32,253	Total
																				Fermanagh County:
56	182	320	380	417	439	425	460	344	256	183	99	43	23	8	4	3		3,677	7,446	Primary Schools, } Rural Districts.
																			95	Superior Schools, }
6	24	44	36	32	39	40	35	33	27	23	12	1	3	3		1		359	678	Primary Schools, } Civic Districts.
																				Superior Schools, }
62	206	364	416	449	478	465	495	377	313	206	111	49	26	11	4	4		4,036	8,219	Total.
																				Londonderry City or County Borough.
57	180	230	274	281	288	272	311	277	226	126	67	28	19	12	5	7	5	2,666	5,407	Primary Schools, } Civic District.
	2	12	20	17	21	7	9	18	30	44	29	41	61	63	47	21	31	473	1,211	Superior Schools, }
57	182	242	294	298	309	279	320	295	256	170	96	69	80	75	53	28	36	3,139	6,618	Total.

Printed image digitised by the University of Southampton Library Digitisation Unit

TABLE 155.—Showing, by COUNTIES, CITIES, and PROVINCES, the NUMBER and

Classes of Schools in Rural and Civic Districts	Number and Ages of Males.																		Total Males
	Under 4 years	4	5.	6	7.	8.	9	10.	11	12	13.	14	15.	16.	17	18	19	20 and upwards	
Londonderry County:																			
Rural Districts. Primary Schools,	97	332	555	643	700	707	628	538	503	364	203	89	37	15	11	2	7	1	5,432
Rural Districts. Superior Schools,	.	.	.		.	.	.	.	.	.	4	6	12	10	3	3	.	1	39
Civic Districts. Primary Schools,	14	52	90	97	92	83	83	72	100	62	47	17	12	4	4	3	.		832
Civic Districts. Superior Schools,		1	1	.	3	.	1	3	2	10	16	17	25	23	16	6	2	2	128
Total	111	385	646	740	795	790	712	613	605	436	270	129	86	52	34	14	9	4	6,431
Monaghan County:																			
Rural Districts. Primary Schools,	99	338	400	457	491	436	524	457	416	285	199	95	42	17	6	7	3	1	4,323
Rural Districts. Superior Schools,				2	1	2	.	4	4	4	3	13	15	8	6	2	2		66
Civic Districts. Primary Schools,	14	49	52	57	38	42	32	33	28	31	26	16	11	8	4	.			441
Civic Districts. Superior Schools,	5	10	10	7	2	17	35	22	14	16	10	12	11	6	4	.			181
Total,	118	397	462	523	532	547	591	516	462	336	238	136	79	39	20	9	5	1	5,011
Tyrone County:																			
Rural Districts. Primary Schools,	176	467	694	821	842	836	778	640	531	452	249	159	60	25	10	4	3		6,747
Rural Districts. Superior Schools,		.	.	.	.	.	.	1	1	1	.	3	.	.	.				6
Civic Districts. Primary Schools,	31	81	142	182	140	183	190	158	148	132	70	46	18	9	6	2	.	.	1,036
Civic Districts. Superior Schools,	.	.	1	2	2	3	8	9	5	16	31	44	30	32	17	9	.	2	209
Total,	207	548	837	1,005	984	1,022	974	808	685	601	350	252	106	66	33	15	3	2	8,498
Province of Ulster:																			
Rural Districts. Primary Schools,	1,339	4,094	6,228	7,551	7,997	7,732	7,686	8,787	6,027	4,814	3,003	1,419	580	210	102	52	26	11	65,638
Rural Districts. Superior Schools,	3	6	7	8	14	13	20	26	31	59	85	103	143	97	60	40	17	14	746
Civic Districts. Primary Schools,	1,256	3,173	4,336	5,087	4,826	4,891	5,073	4,624	4,301	3,549	2,632	713	269	111	83	59	23	59	44,467
Civic Districts. Superior Schools,	8	34	79	111	121	151	185	189	202	236	370	490	323	285	321	134	124	472	3,735
Total,	2,608	7,307	10,650	12,757	12,958	12,787	12,964	11,826	10,561	8,708	5,490	2,835	1,315	703	566	235	190	556	113,966
Galway County:																			
Rural Districts. Primary Schools,	251	616	992	1,318	1,368	1,435	1,375	1,224	1,044	813	519	289	123	47	23	10	6	1	11,454
Rural Districts. Superior Schools,	.	.	1	2	2	14	9	18	13	16	24	20	24	25	20	12	8	24	227
Civic Districts. Primary Schools,	84	148	198	164	194	180	182	170	142	163	140	86	42	12	3	3	.	12	1,923
Civic Districts. Superior Schools,	.	.	.	5	18	33	24	16	18	33	30	46	30	38	37	20	19	47	119
Total,	335	764	1,191	1,489	1,582	1,662	1,590	1,423	1,217	1,030	713	441	219	122	83	45	33	84	14,023
Leitrim County:																			
Rural Districts. Primary Schools,	111	322	505	512	512	571	652	470	473	354	240	181	64	22	9	1	6	.	5,115
Rural Districts. Superior Schools,	.	1	7	8	19	8	11	12	11	18	11	7	5	2	2	.	.		118
Total,	111	323	512	518	531	577	663	482	484	372	251	168	69	21	11	1	6		5,233

Printed image digitised by the University of Southampton Library Digitisation Unit

AGES of PERSONS attending SCHOOL during the week ended the 11th of May, 1901—*continued.*

NUMBER AND AGES OF FEMALES																					
Under 4 years	4	5	6	7	8	9	10	11	12	13	14	15	16	17	18	19	20 and upwards	Total Females	Total Males and Females	CLASSES OF SCHOOLS IN RURAL AND CIVIC DISTRICTS.	
																				LONDONDERRY COUNTY:	
115	325	495	619	652	635	615	598	526	415	267	133	55	30	14	9	4	3	5,511	10,973	Primary Schools	Rural Districts
				1		1	2	1	2	2	1	3	5		2			20	59	Superior Schools	
18	61	96	87	104	94	82	77	78	78	45	27	23	8	3	4			885	1,717	Primary Schools	Civic Districts
		1	1	2		1	5	1	4	4	1	5	3	4	2	1	1	39	167	Superior Schools	
133	386	592	707	759	729	729	682	606	500	318	165	86	46	21	17	5	1	6,135	12,916	Total.	
																				MONAGHAN COUNTY:	
120	302	382	461	472	488	501	434	379	283	220	112	52	21	16	6	5	1	4,255	8,578	Primary Schools	Rural Districts.
					1		1	4		4	4	1	6	3				27	93	Superior Schools	
39	39	49	47	56	48	28	28	25	24	13	9	11	11	8	12		7	440	881	Primary Schools	Civic Districts.
					9	36	33	27	31	31	36	39	22	15	5		2	286	467	Superior Schools	
160	341	431	508	528	546	565	491	435	338	268	161	106	60	42	23	5	10	5,008	10,019	Total.	
																				TYRONE COUNTY:	
138	469	678	797	851	737	757	675	580	473	275	179	67	38	13	4	7	3	6,804	13,551	Primary Schools	Rural Districts.
							2								1			3	9	Superior Schools	
56	95	134	170	141	166	141	139	123	112	75	53	24	20	8	5			1,462	2,998	Primary Schools	Civic Districts.
		5	2	10	18	19	25	32	33	33	31	37	24	13	13	5	6	306	515	Superior Schools	
251	564	817	969	1 002	921	917	844	735	618	383	263	128	82	34	23	12	9	8,575	17,073	Total.	
																				Province of Ulster:	
1,497	3,939	5,752	7,032	7,582	7,293	7,314	6,658	6,016	4,684	3,115	1,622	690	323	160	97	78	37	63,889	129 517	Primary Schools	Rural Districts
		7	4	6	7	11	21	22	15	30	31	44	30	19	11	5	6	267	1,013	Superior Schools	
1,351	3,007	3,980	4,771	5,051	1,758	4,532	4,372	4,172	3 571	2,170	781	390	246	153	146	96	146	43,693	88,100	Primary Schools	Civic Districts
1	25	55	68	108	120	150	202	198	269	338	275	401	342	280	147	80	127	3,186	6,981	Superior Schools	
2,849	7,021	9,792	11,875	12 697	12,175	12 007	11 253	10,408	8,539	5,653	2,709	1,525	941	612	401	259	316	111,035	225,701	Total.	
																				GALWAY COUNTY:	
274	683	1,056	1,283	1,313	1 386	1,371	1,322	1,150	913	657	356	178	69	32	9	10	4	12 066	23,520	Primary Schools	Rural Districts.
																			227	Superior Schools	
58	128	191	195	206	211	210	205	242	212	161	106	83	53	30	25	10	28	2,354	4 277	Primary Schools	Civic Districts
		1	1	3	4	10	6	12	16	15	23	31	46	30	16	9	12	235	654	Superior Schools	
332	811	1 248	1,479	1,522	1,601	1,591	1,533	1 404	1,141	883	485	292	168	92	50	29	44	14,655	28,678	Total	
																				LEITRIM COUNTY:	
92	302	460	496	556	621	621	578	499	433	320	183	67	30	19	10	8	3	5,301	10 416	Primary Schools	Rural Districts.
					2	6	11	17	14	4	7	12	9	5	1	2	1	91	209	Superior Schools	
92	302	460	496	556	623	630	589	516	447	324	190	79	39	24	11	10	4	5,392	10,625	Total	

Printed image digitised by the University of Southampton Library Digitisation Unit

TABLE 155.—Showing, by COUNTIES, CITIES, and PROVINCES, the NUMBER and

CLASSES OF SCHOOLS IN RURAL AND CIVIC DISTRICTS.	NUMBER AND AGES OF MALES.																		Total Males.
	Under 4 years	4.	5	6	7	8.	9	10	11	12	13.	14	15	16	17	18.	19	20 and upwards	
MAYO COUNTY:																			
Rural Districts. Primary Schools,	160	629	1,112	1,540	1,597	1,521	1,360	1,238	984	684	432	237	98	37	18	4	2	5	11,664
Rural Districts. Superior Schools,	.	.	.	.	.	.	.	.	.	.	.	.		.	.	.	–	–	–
Civic Districts. Primary Schools	22	81	81	87	88	77	66	84	59	82	53	26	10	4	3	.	–	–	803
Civic Districts. Superior Schools,	.	.	5	7	14	25	39	42	21	33	35	22	18	11	4	3	1	–	278
Total,	182	690	1,198	1,634	1,699	1,623	1,465	1,364	1,064	799	520	285	124	52	25	7	9	5	12,745
ROSCOMMON COUNTY:																			
Rural Districts. Primary Schools,	124	396	617	782	804	806	810	732	565	449	322	166	56	39	20	6	5	3	6,702
Rural Districts. Superior Schools,	–	–	–	–	1	–	–	.	6	9	13	10	24	16	17	10	2	5	113
Civic Districts. Primary Schools,	18	25	31	27	22	27	12	23	18	20	16	6	7	5	1	–	1	–	259
Civic Districts. Superior Schools	.		–	.	–	–					2		3	–		–	–	2	7
Total,	142	421	648	809	827	833	822	755	589	478	353	182	90	60	38	16	8	10	7,081
SLIGO COUNTY:																			
Rural Districts. Primary Schools,	82	241	433	515	520	554	537	444	339	323	207	133	60	23	7	4	2	.	4,424
Rural Districts. Superior Schools,	–	–	.	–	–	–	2	1	1	1	3	8	8	4				–	28
Civic Districts. Primary Schools,	36	41	71	116	125	105	86	96	53	57	49	28	18	6	1	1	2	–	891
Civic Districts. Superior Schools,		2	1		–	1	1	5	6	9	17	23	18	13	9	9	8	4	126
Total,	118	284	505	631	845	660	626	546	399	390	276	192	104	46	17	14	12	4	5,469
Province of Connaught:																			
Rural Districts. Primary Schools,	728	2,204	3,659	4,697	4,901	4,887	4,734	4,108	3,405	2,623	1,720	986	401	168	77	25	27	9	39,355
Rural Districts. Superior Schools	–	1		8	22	20	22	26	31	44	51	45	61	47	39	22	10	29	496
Civic Districts. Primary Schools,	160	275	381	394	429	389	346	373	272	322	258	146	77	27	8	4	3	12	3,876
Civic Districts. Superior Schools	.	2	6	12	32	59	64	63	45	80	84	91	67	62	59	32	28	53	830
Total,	888	2,482	4,054	5,111	5,384	5,355	5,166	4,570	3,753	3,069	2,113	1,268	606	304	174	83	68	103	44,551
Total of Ireland:																			
Rural Districts. Primary Schools,	3,759	11,529	18,392	23,260	24,451	21,493	24,345	22,908	20,234	16,783	11,601	6,772	3,118	1,150	563	222	141	74	213,795
Rural Districts. Superior Schools,	6	18	62	79	95	98	121	162	192	277	372	502	600	518	350	196	127	663	4,436
Civic Districts. Primary Schools,	3,064	7,343	9,328	11,575	11,252	10,846	10,796	10,308	9,193	7,855	5,075	2,438	1,169	403	180	103	91	229	101,718
Civic Districts. Superior Schools,	22	121	355	648	877	1,201	1,560	1,848	1,747	2,071	2,056	1,957	1,666	1,242	1,031	722	821	1,762	21,710
Total,	6,851	19,009	28,637	35,562	36,675	36,638	36,822	35,226	31,366	26,986	19,104	11,669	6,553	3,313	2,127	1,243	1,159	2,728	341,659

Printed image digitised by the University of Southampton Library Digitisation Unit

Ages of Persons attending School during the week ended the 11th of May, 1901—*continued*

Number and Ages of Females.																		Total Females.	Total Males and Females.	Classes of Schools in Rural and Civic Districts.
Under 4 years	4	5	6	7	8	9	10	11	12	13	14	15	16	17	18	19	20 and Upwards			
																				Mayo County:
263	699	1,030	1,478	1,450	1,515	1,512	1,324	1,193	867	621	329	141	83	20	19	15	6	12,516	24,209	Primary Schools, Rural Districts.
								4	2	4	8	11	9	5	2	2		47	47	Superior Schools, Rural Districts.
15	40	77	81	83	72	70	89	86	61	60	35	15	6	2	2			799	1,602	Primary Schools, Civic Districts.
						1		4	2		6	8	3		1			25	303	Superior Schools, Civic Districts.
278	711	1,107	1,559	1,533	1,587	1,583	1,413	1,287	932	685	378	175	81	27	21	17	6	13,116	26,161	Total.
																				Roscommon County.
167	410	646	776	781	862	838	803	761	608	460	325	181	117	57	14	13	7	7,826	14,528	Primary Schools, Rural Districts.
									2	3	5	10	6					26	139	Superior Schools, Rural Districts.
20	24	18	33	16	25	15	20	26	23	16	12	6	1	5		1		264	523	Primary Schools, Civic Districts.
								2	1		1	2	1	3				10	17	Superior Schools, Civic Districts.
187	434	664	809	797	887	853	823	789	631	479	343	199	128	65	14	14	7	8,126	15,207	Total.
																				Sligo County
90	241	404	498	593	550	566	522	478	395	295	177	87	32	17	8	3	6	4,962	9,386	Primary Schools, Rural Districts.
				3	1		1		1		1							7	35	Superior Schools, Rural Districts.
40	74	67	106	96	82	82	81	94	65	57	46	38	31	19	15	6	24	1,023	1,914	Primary Schools, Civic Districts.
1	2	6	8	9	1	2	4	8	6	13	16	14	27	10	4			131	257	Superior Schools, Civic Districts.
131	317	477	612	701	634	650	608	580	467	365	240	139	90	46	27	9	30	6,123	11,592	Total.
																				Province of Connaught:
896	2,335	3,596	4,531	4,693	4,934	4,911	4,549	4,051	3,216	2,353	1,370	654	311	145	60	49	25	42,700	82,059	Primary Schools, Rural Districts.
				3	3	6	12	21	19	11	21	33	24	10	3	4	1	171	657	Superior Schools, Rural Districts.
133	271	353	415	401	390	377	395	448	361	294	199	142	94	56	42	17	52	4,440	8,316	Primary Schools, Civic Districts.
1	2	7	9	12	5	13	10	26	25	28	46	55	77	43	21	9	12	401	1,231	Superior Schools, Civic Districts.
1,029	2,608	3,956	4,955	5,109	5,332	5,307	4,966	4,576	3,621	2,686	1,636	884	506	254	126	79	91	47,712	92,263	Total.
																				Total of Ireland.
4,384	11,719	17,045	21,561	22,858	23,319	23,472	22,379	20,696	17,157	12,372	7,522	3,370	1,500	758	313	238	201	211,366	425,161	Primary Schools, Rural Districts.
3	22	34	35	50	65	68	116	143	165	100	216	275	276	207	111	63	42	2,081	6,517	Superior Schools, Rural Districts.
3,395	7,167	9,423	10,980	11,611	11,469	11,216	11,001	10,407	9,113	6,244	3,311	1,940	1,026	550	383	246	326	109,895	211,616	Primary Schools, Civic Districts.
14	63	171	255	386	392	495	650	726	942	1,029	1,025	1,171	1,043	730	389	258	594	10,338	32,048	Superior Schools, Civic Districts.
7,796	18,976	27,173	32,831	34,905	35,245	35,281	34,146	31,972	27,407	19,835	12,104	6,756	3,845	2,245	1,196	805	1,163	333,683	675,342	Total.

Printed image digitised by the University of Southampton Library Digitisation Unit

TABLE 156—Showing for IRELAND, the NUMBER of EDUCATIONAL ESTABLISHMENTS—PRIMARY and SUPERIOR; also the NON-RESIDENT and showing the NATURE of EDUCATION RECEIVED—in attendance thereat during the

Classification of Establishments and Census Periods.		Number of Establishments				No. of Pupils and Students—distinguished Resident from Non-Resident and showing											
						Resident		Non-resident		Number Receiving *Primary Education only		Number Receiving *Superior Education		Roman Catholics		Protestant Episcopalians	
		Male	Female	Mixed Male and Female	Total	M	F.	M.	F.	M.	F	M	F	M	F	M	F
Primary Schools																	
1. Schools under Board of National Education,	1901,	2,065	1,598	4,966	8,569	2,481	2,131	290,662	306,055	292,957	307,051	1,086	2,015	213,696	233,131	37,306	35,546
	1891,	1,970	1,584	4,747	8,301	2,877	2,196	307,790	324,033					234,263	256,272	35,661	32,438
	1881,	1,834	1,368	4,266	7,668	5,317	4,101	286,948	300,565					227,635	245,505	28,962	26,117
	1871,	1,691	1,697	3,486	6,834	5,254	4,332	237,554	243,463					192,881	204,974	19,505	16,243
2. Church Education Society and Parochial Schools,	1901,	1	2	127	130	4	45	1,164	1,278	1,153	1,306	5	17	12	17	994	1,140
	1891,	9	6	245	260	16	13	3,175	3,290					41	34	2,701	2,811
	1881,	34	24	442	500	50	83	7,210	7,624					236	256	5,978	8,243
	1871,	116	196	919	1,141	93	128	19,208	18,730					1,600	1,433	14,683	14,440
3. Schools under Christian Brothers and other Roman Catholic Communities,	1901,	64	16	17	97	32	201	12,835	1,823	11,606	1,914	1,261	110	12,821	2,017	29	6
	1891,	108	13	12	133	175	84	19,375	2,004					19,511	2,085	24	3
	1881,	109	31	30	170	44	47	24,829	6,694					24,863	6,733	7	8
	1871,	115	34	21	170		16	26,812	9,704					26,801	9,747	11	3
4. Schools under other Societies or Boards,	1901,	37	57	156	250	5,080	4,669	2,181	2,367	7,242	7,003	19	34	4,411	4,693	2,352	1,909
	1891,	44	65	220	335	5,235	4,936	2,845	3,261					4,337	4,664	3,175	2,955
	1881,	81	87	339	507	5,000	4,812	6,660	6,683					4,455	5,163	6,015	5,254
	1871,	129	123	450	702	4,011	3,256	11,990	11,957					4,798	4,863	8,594	7,297
5. Orphanages,	1901,	5	15	6	26	304	795	4	2	308	779		18	144	480	148	264
	1891,	2	16	12	30	187	791	25	1					68	426	130	335
	1881,	5	19	6	30	381	1,022	11	16					298	781	93	286
	1871,	7	22	7	35	403	948	22	12					273	622	152	328
6. Private Schools,	1901,	4	4	77	85	3	1	773	1,017	741	919	35	103	253	230	245	393
	1891,	10		108	118	10	43	1,357	1,493					607	482	506	712
	1881,	25	16	235	276	15	46	3,525	3,750					2,131	1,794	1,001	1,224
	1871,	59	26	527	612	15	8	11,071	7,748					9,947	6,424	689	722
Total of Primary Schools,	1901,	2,118	1,692	5,349	9,157	7,904	7,342	307,601	313,422	313,107	318,997	2,406	2,297	231,342	240,568	41,072	39,228
	1891,	2,143	1,684	5,350	9,177	8,550	8,071	334,368	334,085					258,830	263,963	42,105	39,255
	1881,	2,038	1,745	5,318	9,151	10,807	10,114	323,783	325,332					259,631	261,187	42,056	39,132
	1871,	2,117	1,968	5,410	9,495	9,776	8,723	306,567	290,714					236,291	225,663	43,634	39,039
7. Superior Schools,	1901,	197	111	182	490	4,984	4,437	17,994	7,801	9,753	3,298	13,225	9,030	16,841	7,056	3,609	2,824
	1891,	199	91	185	475	3,919	3,399	9,994	6,959					8,198	5,574	3,607	2,627
	1881,	205	117	166	438	3,656	3,103	7,647	5,999					5,218	4,927	3,985	2,505
	1871,	252	162	160	574	3,739	2,736	8,251	6,499					5,497	5,471	4,146	2,417
8. Colleges of Universities and other Colleges,	1901,	15		5	20	1,893		1,275	91	91		3,117	91	1,737	13	806	36
	1891,	12		3	15	2,021		1,452	25					1,651	4	1,043	3
	1881,	15		1	16	2,178		2,013	97					1,910		1,331	25
	1871,	13			13	1,330		1,615						1,306		1,065	
Total Superior Schools and Colleges,	1901,	212	111	187	510	6,877	4,437	19,269	7,982	9,894	3,298	16,342	9,121	18,578	7,069	4,475	2,860
	1891,	211	91	188	490	5,940	3,399	11,446	6,984					9,852	5,578	4,650	2,630
	1881,	220	117	167	504	5,834	3,103	9,660	6,096					7,137	4,927	5,321	2,530
	1871,	265	162	160	587	5,069	2,736	9,866	6,499					6,803	5,471	5,211	2,417
General Total,	1901,	2,328	1,803	5,536	9,667	14,781	12,279	326,873	321,404	322,911	322,265	18,748	11,418	249,920	247,637	45,547	42,088
	1891,	2,354	1,775	5,538	9,667	14,490	11,470	345,814	341,069					268,682	269,541	46,755	41,885
	1881,	2,308	1,862	5,485	9,655	16,641	13,217	333,443	331,428					266,768	266,114	47,380	41,662
	1871,	2,382	2,130	5,570	10,082	14,845	11,464	316,433	297,213					243,102	233,534	48,845	41,456

* This information was not tabulated prior to 1901

Printed image digitised by the University of Southampton Library Digitisation Unit

NUMBER, AGES, and RELIGIOUS PROFESSIONS of the PUPILS and STUDENTS—distinguishing RESIDENT from week ended the 11th of May, 1901, 30th May, 1891, 4th May, 1881, and 17th June, 1871.

THE NATURE OF EDUCATION RECEIVED—TOGETHER WITH THEIR RELIGIOUS PROFESSIONS AND AGES

Presbyterians		Methodists		All other Denominations		† Ages					General Total			Classification of Establishments and Census Periods.
M	F	M.	F	M.	F.	Under 6 years	6 and under 14	14 and under 15	15 and under 18	18 and upwards	M.	F.	Total.	
														Primary Schools.
35,616	33,846	3,832	3,799	2,693	2,744	104,293	465,370	17,700	13,089	1,757	293,113	309,066	602 209	1901
35,236	32,443	3,285	3 124	2,114	1,952	.	.	.		.	310,467	326,229	636,696	1891 — 1. Schools under Board of National Education
31,059	28,787	2,338	1,909	1,371	1,348	.	.	.	—	—	291,865	304,666	596,531	1881
		30,423	26,572					.			242,808	247,795	490,603	1871
130	135	14	21	8	10	482	1,851	81	62	5	1,158	1,323	2,481	1901
371	377	51	52	27	29	.		.			3,191	3,303	6,494	1891 — 2 Church Education Society and Parochial Schools
369	1,017	119	124	58	70	—		—			7,260	7,710	14,970	1881
		3,018	2,985			—		.		.	19,301	18,858	38,159	1871
14		3			1	1,196	12 308	624	576	187	12,867	2,024	14,891	1901
4		8	.	.			—	.	—	.	19,550	2,088	21,638	1891 — 3 Schools under Christian Brothers and other Roman Catholic Communities
1		2						.		.	24,873	6,741	31,614	1881
		.	.			—	—	.	—	.	26,812	9,750	36,562	1871
347	261	52	74	99	99	1,205	9,603	1,488	1,629	372	7,261	7,036	11 297	1901
435	350	75	106	108	121			.			8,130	8,197	16 327	1891 — 4 Schools under other Societies or Boards.
805	725	207	221	118	127			.		.	11,660	11,495	23,155	1881
		2,519	2 163					.		.	15,911	14,323	30 234	1871
18	36		1	.	16	127	769	75	118	16	308	797	1,105	1901
8	23	5	1	2	18			.	—	.	213	803	1,016	1891 — 5. Orphanages
1	1		10		10	.	.		—	.	392	1,038	1,430	1881
		.	10					.	.	.	425	960	1,385	1871
166	307	40	63	67	55	247	989	105	251	202	776	1,018	1,794	1901
120	172	65	104	63	66	—	.	.	—	.	1,367	1,536	2,903	1891 — 6. Private Schools
310	534	49	141	46	100					.	3,540	3,796	7,336	1881
		450	610			—			—	.	11,086	7,756	18,842	1871
36,291	34,385	3,941	3,958	2,857	2,925	107,550	490,890	20,073	15,725	2,539	315,513	321,264	636,777	1901
36,180	33,365	3,189	3,337	2,314	2,186	.	.			.	342,915	342,156	685,074	1891 — Total of Primary Schools.
33,595	31,064	2 715	2 408	1,593	1,655	—	.	—	.		339,590	335,446	675,036	1881
		36,410	32,340			—	.				316,313	299,442	615,755	1871
1,470	1,717	449	474	609	257	894	19,086	3,666	8,064	2,896	22,978	12,328	35,306	1901
1,181	1,556	388	313	539	288		.				13,913	10,358	24,271	1891 — 7. SUPERIOR SCHOOLS
1,214	1,143	301	285	582	242	—	.				11,303	9,102	20,405	1881
		2,347	1,317				.				11,990	9,235	21,225	1871
416	35	55	3	64	4		25	34	340	2,860	3,168	91	3,259	1901
592	13	84	2	100	3		.	.	.		3,473	25	3,498	1891 — 8. COLLEGES of UNIVERSITIES and other COLLEGES.
684	22	142	44	107	6		.		.	—	4,191	97	4,288	1881
		574	.			—	.		.	.	2,945	—	2,945	1871
1 886	1,752	534	477	673	261	894	19,111	3,700	9,104	5,756	26,146	12,419	38,565	1901
1,773	1,569	472	315	639	291		.				17,386	10,383	27,769	1891 — Total Superior Schools and Colleges
1,898	1,165	446	329	689	248		.	—	.		15,494	9,199	24,693	1881
		2,921	1 317			—	.	.			14,935	9,235	24,170	1871
38,177	36,337	4,475	4,435	3,540	3,186	108,444	510,901	23,773	24,839	8,285	341,659	333,683	675,342	1901
37,953	34,934	3,961	3,702	2,953	2,477	.	.	.		—	360,304	352,539	712,843	1891 — GENERAL TOTAL
35,493	32,229	3,161	2,737	2,282	1,993		.	—	.		355,084	344,645	699,729	1881
		39,331	33,687				.	.		.	331,278	308,677	639,955	1871

† The Age Periods were altered in 1901. In previous Censuses they were given as "Under 7 years," "7 years and under 16," "16 years and upwards," and "ages not specified."

Printed image digitised by the University of Southampton Library Digitisation Unit

TABLE 157.—Showing for EDUCATIONAL ESTABLISHMENTS, during the Week ended 11th May, 1901, in each County of the following studies—Latin, Greek,

Counties, Cities, &c	Latin, Greek, Modern Languages, and Mathematics.		Latin, Greek, and Modern Languages.		Latin, Greek, and Mathematics.		Latin, Modern Languages, and Mathematics.		Latin and Greek		Latin and Modern Languages.		Latin and Mathematics		Modern Languages and Mathematics.		Latin.		Modern Languages.		Total	
	M	F.	M	F.	M	F.	M.	F.	M	F.	M.	F.	M	F.	M.	F.	M	F.	M	F.	M.	F
PROVINCE OF LEINSTER.																						
ROMAN CATHOLICS																						
Carlow County,	76	.	82	.	8	.	19	.	–	.	–	–	5	–	54	21	2	–	–	88	246	109
Dublin City or Co Borough,	105	2	13	1	6	.	676	74	24	1	23	77	15	.	887	154	13	73	6	428	1,768	810
Dublin County,	89		5		12	1	505	89	.	1	19	42	3	14	209	150	14	36	52	482	908	815
Kildare County,	213					–	570	–	.	.	4	9	–	–	153	1		–	6	89	946	95
Kilkenny City,	119		–		4	–	16	4	.		–	.	1	–	50	102			.	.	190	106
Kilkenny County,			.	–	–	–	3	.	.	–	–	–	.	.	18	15	1	–	–	67	22	82
King's County,	17						61	1		.			7		24	9	.		2	42	111	52
Longford County,	95		–	–	–	–		.	–	–	–	.	.	–	.	.	1	–	–	57	96	57
Louth County,	22	.	–			–	123	6			–	.		.	90	25	2			87	237	118
Meath County,	82	–	.	–	–	–	24	.		.	–	6	4	.	32	67	2	–	9	80	153	153
Queen's County,	1		–	–		.	79	4					.		85	46	5	.	47	88	217	138
Westmeath County,	11	–	–	–	–		12	.				8			109			–	82	77	200	85
Wexford County,	52		–				112	26				14	.		138	48	19	10	5	182	326	285
Wicklow County,	–	–	–				8	14	.			1	1			2	3		43	206	55	223
Total,	882	2	100	1	30	1	2,208	218	24	2	46	157	36	14	1,840	640	62	124	252	1,973	5,480	3,132
PROTESTANT EPISCOPALIANS.																						
Carlow County,			.		.	–	5	5	.	–	.	–		–	2		–		–	4	7	9
Dublin City or Co Borough,	136	2			49		288	206	2	–	42	66	64	2	132	97	28	1	38	276	779	650
Dublin County,	73		.		10	.	211	68	44	16	14	15	25	4	51	85	9	2	48	309	485	499
Kildare County,	2	2	.		3	1	14	2	–	–	.	–		.	2	64	1	3	.	2	22	71
Kilkenny City,	8			.	.		5	.					1	.	.	2			1	3	15	5
Kilkenny County,	.		–	–	–		24	.		–		–	1	.	–					1	25	1
King's County,	13			.	1	.	12			–			1	.	3	2	.	–		4	30	6
Longford County,		.	–	–	.	–	8	–			2	.	.		1	.		5	.	.	11	5
Louth County,	14				2		47				2		.		7	1	–	.		6	72	7
Meath County,	1	.	–	–	1		6	–					–		1	11	1	.	2		12	11
Queen's County,	6	–			.		50	6		.	1		.	1	7	13	.	–	3	21	67	41
Westmeath County,	–	–	–	.	–		56			.			.		2	–	.		1	1	59	1
Wexford County,	3				.		16		.	–	–	3	9	1	2	3	2	5	1	6	33	18
Wicklow County,	7	–	.		.		57	1		–	.	.	5		9	33	12	.	7	36	97	70
Total,	253	4		.	66	1	799	288	46	16	61	84	106	8	219	308	53	16	161	669	1,714	1 394
PRESBYTERIANS.																						
Carlow County,										.	–	–	–	.		–	.		–	–		
Dublin City or Co. Borough,	18	.	–		4	.	40	20	–		.	17	51	1	16	24		1	5	60	134	123
Dublin County,	2	.	.	.	–	.	36	9		.	2	3	2		5	7	3		9	28	59	47
Kildare County,	.		.		.	.		.			.		–	–	.	1	.	.	–	2		3
Kilkenny City,	.	.	.	–	–	.	5	.	.		.	.	.	.	1	1				1	6	2
Kilkenny County,	.		–			.	.	.			–	–		–						.	.	.
King's County,		.	–			–									1				1	2	2	2
Longford County,					.		1		–		–	–		–	2	1			2	1	5	2
Louth County,		.	–		.		1		–					–	2					6	3	6
Meath County,		.			.				.		–	–		–	.					–		

Printed image digitised by the University of Southampton Library Digitisation Unit

and City, the Number of Pupils, according to Religion and Sex, whose Course of Instruction included one or more Modern Languages and Mathematics.

Counties, Cities, &c.	Latin, Greek, Modern Languages, and Mathematics		Latin, Greek, and Modern Languages.		Latin, Greek, and Mathematics.		Latin, Modern Languages, and Mathematics.		Latin and Greek		Latin and Modern Languages.		Latin and Mathematics.		Modern Languages and Mathematics.		Latin.		Modern Languages.		Total	
	M.	F.	M.	F.	M.	F.	M.	F.	M.	F.	M.	F.	M.	F.	M.	F.	M.	F.	M.	F.	M.	F.
Province of Leinster—*con.*																						
Presbyterians—*con*																						
Queen's County,								2	.	.			.	.	.	.	.	.		3	.	5
Westmeath County,				.			5			.			.	.	1	.	.	.		.	6	
Wexford "	.							.	.	.	.			.	.	.	.	2	.	1	.	3
Wicklow "		.		.			6	1	.	.	.		2	.	1	.	.	.	.	3	9	4
Total,	20		.	.	4	.	94	32	.	.	2	20	55	1	29	34	3	3	17	107	224	197
Methodists.																						
Carlow County,		.												.								
Dublin City or County Borough,	14		.	.	2	1	13	21	1	2	1	1	25	.	8	7	6	1	4	7	74	40
Dublin County,			.				3	2	3		.	2		.	4	3	6		.	15	16	22
Kildare "												.				.	.		.		.	.
Kilkenny City,	1	.				.	1			.						1	.			.	2	1
Kilkenny County,						.						.		.		.					.	
King's "												.		1	1				.	1	1	2
Longford "					.			1	.		.			.	1	.	.		1	1	2	2
Louth "									.		1		.	.	4	.			.	3	5	3
Meath "		.					.	.		.	.	.		.	.		.		.		.	.
Queen's "		.					2	5	.	.			.		1	6			.	4	3	15
Westmeath "							7	.	.	.					.	.			.	.	7	
Wexford "							5	.					.		.	1		.		.	5	1
Wicklow "			.			.	5	.		.	.	1	2	.	3	6				1	10	8
Total,	15	.			2	1	36	29	4	2	2	4	27	1	22	24	12	1	5	32	125	94
All other Denominations.																						
Carlow County,	.	.	.	.	.	.					.			.			.					
Dublin City or County Borough,	14		.	.	11	.	20	12	.	.	.	2	6	1	6	4	2		2	13	61	32
Dublin County,	.	.	.	.	.	.	8	3	.	.	4	3			1	3	2		1	6	16	15
Kildare "	.	.	.	.	.		.	.	.		.		.		.	.		.		.		
Kilkenny City,			.	.	.	.			.		.					.					.	.
Kilkenny County,				.	.		.	.						.		.			.		.	
King's "			.	.	.		.	.	.	.	.	.										.
Longford "			.	.	.	.	.	.	.	.	.	.	.		.			.	.		.	
Louth "		.				.	1		.	.	.	.	.	.	.		.			.	1	.
Meath "				.						.	.	.	.	.						.	.	.
Queen's "						.	.	13	.	.	.		.	.	.		.		1	2	1	15
Westmeath "	.			.				.	.	.		.		.							.	.
Wexford "	.	.		.						.			.	.	.							
Wicklow "	.			.				.	.	.	.				.	.	.	.	.			.
Total,	14		.	.	11		29	28	.	.	4	5	6	1	7	7	4	.	4	21	79	62

Printed image digitised by the University of Southampton Library Digitisation Unit

TABLE 157.—Showing for EDUCATIONAL ESTABLISHMENTS, during the Week ended 11th May, 1901, in each County of the following Studies—Latin, Greek,

COUNTIES, CITIES, &c.	Latin, Greek, Modern Languages, and Mathematics.		Latin, Greek, and Modern Languages.		Latin, Greek, and Mathematics.		Latin, Modern Languages, and Mathematics.		Latin and Greek.		Latin and Modern Languages.		Latin and Mathematics.		Modern Languages and Mathematics.		Latin.		Modern Languages.		Total.	
	M.	F.	M.	F.	M.	F.	M.	F.	M.	F.	M.	F.	M.	F.	M.	F.	M.	F.	M.	F.	M.	F.
PROVINCE OF MUNSTER																						
ROMAN CATHOLICS.																						
Clare County,	38		20		16		29				2		10		166	1	1		3	60	285	61
Cork City or County Borough,	43		2				308	26	2		17	4			400	231	1		62	236	890	497
Cork County,	110				27		206	39				3	2		222	122	1	5	52	430	630	599
Kerry County,	166						72	1				4	12		71	24	1		1	176	323	205
Limerick City or County Borough,	87				11	2	174	56				3	1		210	71			4	69	487	201
Limerick County,	68				18		100	31								34			25	173	211	238
Tipperary County, North Riding,	47		1		11		36	12				25	4	1	155	11			41	170	295	219
Tipperary County, South Riding,	87				9	1	206	2		5	2		4		143	1			17	165	468	174
Waterford City or County Borough,	25						107	45				15			161	52			90	160	383	272
Waterford County,	99						26				1	11	1		65	1	1	1	48	36	241	49
Total,	775		23		92	3	1,264	212	2	5	27	65	34	1	1,643	548	5	6	343	1,675	4,213	2,345
PROTESTANT EPISCOPALIANS.																						
Clare County,							2														2	
Cork City or County Borough,	21		2		1		106	31			3	3			17	23	1		6	76	157	133
Cork County,	34				4		67	18			5	6	1		11	37	4		5	63	131	124
Kerry County,	2						4								2	3			3	7	11	10
Limerick City or County Borough,	1						7								15	17				14	23	31
Limerick County,							1	1					2			2	1		2	1	6	4
Tipperary County, North Riding,	9						4	1					18	17	8	7				7	39	32
Tipperary County, South Riding,	40				3		19									1				3	62	4
Waterford City or County Borough,	2						26	13							16	5			1	12	45	30
Waterford County,	1						7				1				19				4		32	
Total,	110		2		8		243	64			9	9	21	17	88	95	6		21	183	508	368
PRESBYTERIANS.																						
Clare County,							1														1	
Cork City or County Borough,							6	4				1			5	3	4		2	4	17	12
Cork County,		1					4	2					1			2				1	5	6
Kerry County,																			1		1	
Limerick City or County Borough,							2								1	11				1	3	12
Limerick County,																						
Tipperary County, North Riding,													2								2	
Tipperary County, South Riding,	7						1														8	
Waterford City or County Borough,							8								3					1	11	1
Waterford County,							2								1				1		4	
Total,	7	1					24	6				1	3		10	16	4		4	7	52	31
METHODISTS.																						
Clare County,																						
Cork City or County Borough,	1						17	4	1			1	1		4	8	1		4	20	29	28
Cork County,	1						8	6					1		2	9			1	11	13	26
Kerry County,							1								1	1			1	8	3	9
Limerick City or County Borough,																2				1		3

Printed image digitised by the University of Southampton Library Digitisation Unit

and City, the Number of Pupils, according to Religion and Sex, whose Course of Instruction included one or more Modern Languages and Mathematics—*continued.*

Counties, Cities, &c	Latin, Greek, Modern Languages, and Mathematics.		Latin, Greek, and Modern Languages.		Latin, Greek, and Mathematics.		Latin, Modern Languages, and Mathematics.		Latin and Greek.		Latin and Modern Languages.		Latin and Mathematics.		Modern Languages and Mathematics.		Latin.		Modern Languages.		Total.	
	M	F.	M	F.	M	F.	M	F	M	F.	M	F.	M	F	M	F.	M	F.	M	F.	M	F.
PROVINCE OF MUNSTER—*con*																						
METHODISTS—*con*																						
Limerick County,																	1				1	
Tipperary County North Riding																3				2		5
Tipperary County, South Riding,	4						3														7	
Waterford City or County Borough,							4														4	
Waterford County,																						
Total,	6						33	10	1			1	2		7	13	2		6	42	57	71
ALL OTHER DENOMINATIONS																						
Clare County,																						
Cork City or County Borough,	1						4	4			1				3	2				4	9	10
Cork County,																						
Kerry County,																			1	3	1	3
Limerick City or County Borough,					1		1									1			2	5	4	6
Limerick County,																						
Tipperary County, North Riding																						
Tipperary County, South Riding,	1																				1	
Waterford City or County Borough,							17	1				1			2				3	2	22	4
Waterford County,																						
Total,	2				1		22	5			1	1			5	3			6	14	37	23
PROVINCE OF ULSTER																						
ROMAN CATHOLICS																						
Antrim County,							4	6					5		4	42					13	48
Armagh ,,	36		1		5		20	5						2	49	1				59	111	67
Belfast City or County Borough,	34				40		62	5	8		2		16		122	39	1		9	20	294	64
Cavan County,	64				13		5						6		1		2			25	91	25
Donegal	7				32		1	10				3	4			5			2	25	46	43
Down ,,							4						1		67	32	1		4	20	77	52
Fermanagh County,											5		3	1			2		4	17	14	18
Londonderry City or County Borough,	37				23		48	24					3		78	3			2	14	191	41
Londonderry County,	2				4		6						5		1					14	16	14
Monaghan ,,	40						13	26		1	1	1	2		63	15			3	91	122	134
Tyrone	5						37	7					2		29	12				54	73	73
Total,	225		1		117		200	83	8	1	8	4	47	3	414	149	6		24	339	1,050	579
PROTESTANT EPISCOPALIANS.																						
Antrim County,	1						33	7				2	3		9	32	5		3	11	54	52
Armagh ,,	7						68	15			9				7	8			10	16	101	39
Belfast City or County Borough,	3	2	1	4	6	3	60	85	2		3	8	21	1	53	84	4	2	34	92	187	281
Cavan County,	7						19	1					1		7	1			6	3	40	5
Donegal ,,	1	2			1		9	6				1	3		2	2			1	2	17	13
Down ,,	16		1		5		56	12			5		7		32	25	9		9	47	142	84
Fermanagh ,,	23						39				15	1	1	1	7					1	85	3

Printed image digitised by the University of Southampton Library Digitisation Unit

TABLE 157.—Showing for EDUCATIONAL ESTABLISHMENTS, during the Week ended the 11th of May, 1901, in each County of the following studies—Latin, Greek,

COUNTIES, CITIES, &c.	Latin, Greek, Modern Languages, and Mathematics.		Latin, Greek, and Modern Languages.		Latin, Greek, and Mathematics.		Latin, Modern Languages and Mathematics.		Latin and Greek.		Latin and Modern Languages.		Latin and Mathematics.		Modern Languages and Mathematics.		Latin.		Modern Languages.		Total.	
	M.	F.	M.	F.	M.	F.	M.	F.	M.	F.	M.	F.	M.	F.	M.	F.	M.	F.	M.	F.	M.	F.
PROVINCE OF ULSTER—*con.*																						
PROTESTANT EPISCOPALIANS—*con.*																						
Londonderry City or County Borough	5	9	.	1	3	1	15	45	.	2	1	5	6	3	17	51	.	3	9	26	56	146
Londonderry County	22	.	.	.	2	.	26	.		.	1		4	1	4	3			.	2	59	6
Monaghan "	.	.	.	.	.	.	5	5	2	.	2	.	.	.	.	5	.	.	.	8	9	18
Tyrone "	9	.	.	.	2	.	24	6		.	.		1	2	5	6	2		1	28	44	42
Total	96	13	2	5	19	4	354	182	4	2	36	17	47	8	143	217	20	5	73	236	794	688
PRESBYTERIANS.																						
Antrim County	14	.	.	.	1	.	95	62	.	.	1	2	2	1	42	51	3		10	38	168	154
Armagh "	4	.			1	.	26	11	.		1	.	1	.	9	10	.		3	12	45	33
Belfast City or County Borough	18	11	4	5	22	.	138	167	16	2	15	16	20	2	70	106	16	4	73	152	392	465
Cavan County	1	.	.	.	.	.	3	.	.	.	.	.	2	3	2	.	.			1	8	4
Donegal "	5	.	.	.	4	.	32	25	.	.	.	4	6	1	.	8	.		1	3	48	41
Down "	30	1	.	.	2	2	91	34	.	.	1	1	20	2	51	42	8	.	8	30	211	112
Fermanagh "	3	.	.	.	.	.	6	.		.	.	.	3	.	.		.	.	.		12	.
Londonderry City or County Borough	14	5	.	.	23	1	55	78	12	1	2	7	18	3	16	63	3	1	22	49	165	208
Londonderry County	21	.	.	.	3	.	49	10		.	6	.	7	.	8	16			3	7	97	33
Monaghan "	.	.	.	.	.	.	6	3		.	2	.	3	.	8	2	.	.	.	11	14	16
Tyrone "	24	1	.	.	1	.	49	24	1	.		6	8	3	36	17	4		.	47	123	98
Total	134	18	4	5	57	3	550	414	29	3	28	36	90	15	237	315	34	5	120	350	1 283	1 164
METHODISTS.																						
Antrim County	.	.	.		.	.	7	2	.	.		1	.	.	1	6		.	.	1	8	10
Armagh "						.	13	3	.			.	.	.	3	1		1	1	4	17	9
Belfast City or County Borough	14	6	.		10	5	32	49	2		3	2	20	2	11	15	4		17	29	113	108
Cavan County	.	.	.		.	.	2		.			.		.	.	.	.		1		3	
Donegal "					1	.		1				1	.		.	.	.				1	2
Down "	.	.	.			.	16	5	.			2	4	2	10	9	2		2	4	34	22
Fermanagh "	.				.	.	1		.			.	5		.	.					6	
Londonderry City or County Borough	1				1	.	5	12	.			.	2		2	4	.			5	11	21
Londonderry County	1		.	.		.	.	.	.			.	.		.	.	.		.		1	
Monaghan "	.	.			.	.	1	.	.				.	.	.		.		.	.	1	.
Tyrone	1	.	.	.	1	.	4	6	.	.	.	.	.	.	.	1	1	.	1	11	8	18
Total	17	6	.	.	13	5	81	78	2	.	3	6	31	4	27	36	7	1	22	54	203	190
ALL OTHER DENOMINATIONS.																						
Antrim County	2		.				28	18			.	.			8	16	1			3	39	37
Armagh	1						5	.	.	.	.	.	.		.	2	.		1		7	2
Belfast City or County Borough	26	3	1	1	27	5	221	28		2	2	1	18	3	41	18	1		14	16	351	77
Cavan County							.	.									.					
Donegal	2		.	.	.	.	.	1			.		1		.	.				.	3	1
Down			.				11	4			1		1		7	6			3	8	23	18
Fermanagh "	1		.	.	.	.	.	.	.	.		.		.	.	.			.		1	
Londonderry City or County Borough	1	.		.	2		8		1		.		5		2	2	.			1	19	3
Londonderry County	.	.	.		1		2	1		.	.			.	.	.	.			2	3	3
Monaghan	.		.	.	.	.	1								.	.			.		1	.
Tyrone	1	.	.	.	.	.	.	2	.	.	.	.		.	.	.	.	.	.	1	1	3
Total	34	3	1	1	30	5	276	54	1	2	3	1	25	3	58	44	2	.	18	31	446	144

Printed image digitised by the University of Southampton Library Digitisation Unit

and City, the Number of Pupils, according to Religion and Sex, whose Course of Instruction included one or more Modern Languages and Mathematics—*continued.*

Counties, Cities, &c.	Latin, Greek, Modern Languages and Mathematics.		Latin, Greek, and Modern Languages		Latin, Greek and Mathematics		Latin, Modern Languages, and Mathematics.		Latin and Greek		Latin and Modern Languages		Latin and Mathematics.		Modern Languages and Mathematics.		Latin		Modern Languages		Total	
	M.	F.	M.	F.	M.	F.	M.	F.	M	F.	M.	F.	M.	F.	M.	F.	M.	F.	M.	F.	M	F.
Province of Connaught.																						
Roman Catholics																						
Galway County,	131		3		13		90	12	2	.	19	1	14		45	131		2	28	172	345	318
Leitrim ,,	4		.			.	24	.			.	.	.			.	12	.	.	40	40	40
Mayo ,,	11				4		5	4	.	.	3	.	8	.	44	58	7	3	24	61	104	126
Roscommon ,,	62				4		14		.		.	.	1	.	6	.			.	23	87	23
Sligo ,,	43				3	.	34	14				2	19	.	2	14		1	5	59	106	90
Total,	251		3		24		167	30	2		22	3	40	.	97	203	19	6	57	355	682	597
Protestant Episcopalians.																						
Galway County,	3	1			4		25	3	.		1	.	4		7	8	1	.	1	9	46	21
Leitrim ,,	.	.					2		.			.		.	4	6	5		3	9	14	15
Mayo ,,	.						.				.	.	1	.	.		1	1		3	2	4
Roscommon ,,	3				3		4	3	.		.	.	1	.	.	28	.	.	.	1	11	32
Sligo ,,	8	.			.	.	15	4					4		5	9		1	.	11	32	25
Total	14	1			7	.	46	10		.	1		10	.	16	51	7	2	4	33	105	97
Presbyterians																						
Galway County,	2	.	3		1	.	13	9			1	.	1	.	2	1	1	.	.	1	24	11
Leitrim		.				.				.			.		.	.	2	.	.		2	
Mayo	.	.	.			.		.		.	.		2		.			.		.	2	
Roscommon							3	7				.	.			.				2	3	9
Sligo	.		.	.			2	1		.			1		1	2				2	4	5
Total	2		3		1		18	17	.	.	1	.	4	.	3	3	3			5	35	25
Methodists																						
Galway County	.	.	.			.	3		.		.	.	.		1				1	1	5	1
Leitrim	.						1	1			1				1	2	.	.		2	3	5
Mayo							.		.	.	.	.				.				1	.	1
Roscommon	.							.		.	.						.	.		.	.	
Sligo		.					2	1	.		.	.		.				.	1	1	3	2
Total	.						6	2			1			.	2	2		.	2	5	11	9
All other Denominations.																						
Galway County			.				1					.	.						.	.	1	
Leitrim ,,			.								1		.				.				1	
Mayo				.	.			.		.	.					.	.	.		.	.	
Roscommon	.		.				.		.			.	.		.			.	.	.	.	
Sligo			.				.	.					.		1		.			.	1	.
Total						.	1				1				1			.	.	.	3	.
Total for Ireland																						
Roman Catholics,	2,133	2	127	1	263	4	3,839	543	36	8	103	229	157	18	3,999	1,540	92	136	676	4,342	11,425	6,823
Protestant Episcopalians	483	18	4	5	100	5	1,442	544	50	16	107	110	184	33	466	671	86	23	199	1,121	3,121	2,548
Presbyterians,	163	19	7	5	62	3	686	469	29	3	31	57	152	16	279	368	44	8	141	469	1,594	1,417
Methodists,	38	6	.	.	15	6	156	119	7	2	6	11	60	5	58	80	21	2	35	133	396	364
All other Denominations,	50	3	1	1	42	5	328	87	1	2	9	7	31	4	71	54	6	.	28	66	567	229
Total	2,867	48	139	12	482	23	6,451	1,762	123	33	256	414	584	76	4,873	2,713	249	169	1,079	6,131	17,103	11,381
	2,915		151		505		8,213		156		670		660		7,586		418		7,210		28,484	

Printed image digitised by the University of Southampton Library Digitisation Unit

PROVINCE OF

TABLE 158.—Showing, in PERIODS, the NUMBER of DAYS the SCHOLARS of the several AGES attended SCHOOL

Description of Schools, and Number of Days on which the Pupils Attended.	Males. Under 4 years.	4.	5.	6.	7.	8.	9	10.	11.	12	13.	14.	15	16	17.	18.	19	20 and upwards.	Total Males of all Ages	Proportion per cent. to Total
Under 5 Days																				
National Board,	258	410	343	279	225	250	254	240	237	258	294	278	149	78	23	5	1	1	3,583	3·5
Church Education Society and Parochial,	.	.	1	.	3	.	2	2	.	.	1	.	2	2	.	.	.	.	13	1·8
Christian Brothers and other Roman Catholic Communities,	1	1	4	3	5	5	5	6	8	4	.	3	1	4	1	1	.	.	52	5
Other Societies or Boards,	1	2	2	2	.	1	3	5	6	3	1	1		.			.		27	9
Private,	.	1	2	.	.	.	.	.	2	.	.	1	.	1	1	.	.	.	8	·6
5 and under 20 Days																				
National Board,	493	941	816	713	614	642	559	587	561	707	668	606	355	162	50	11	2	4	8,496	8·40
Church Education Society and Parochial,	2	2	6	5	1	5	3	3		.	3	.	4	.	.	.	1	.	35	5·0
Christian Brothers and other Roman Catholic Communities,	3	4	10	16	14	22	26	36	22	47	30	31	25	8	5	1	1	1	302	2·6
Other Societies or Boards,	5	11	10	9	8	18	14	13	17	12	9	13	2	7	5	.			153	5·1
Private,	.	4	1	2	2	4	2	3	1	2	7	2	1	2	2	2	1		38	2·6
20 and under 40 Days.																				
National Board,	399	747	869	803	712	784	657	681	634	753	723	655	365	127	43	3	.	3	8,903	8·8
Church Education Society and Parochial,	2	5	11	7	6	9	4	2	2	4	2	4	3	.	.	.	1	.	62	8·8
Christian Brothers and other Roman Catholic Communities,	3	6	24	39	39	55	73	75	40	61	47	38	21	10	2	6	1	3	543	4·6
Other Societies or Boards,	7	20	19	29	19	23	25	22	25	15	11	12	17	4	3	4			255	2·4
Private,	3	1	6	12	10	8	2	5	3	1	.	3	1	2	3	2	1	.	63	4·3
40 and under 60 Days																				
National Board,	311	628	801	786	755	836	673	610	659	721	713	531	278	120	28	18	11	7	8,186	8·4
Church Education Society and Parochial,	3	3	8	10	5	9	5	10	4	9	2	6	4	1	2	.	.	.	81	11·5
Christian Brothers and other Roman Catholic Communities,	1	7	18	38	47	52	107	104	78	94	94	67	33	36	26	15	8	2	827	7·0
Other Societies or Boards,	3	20	14	15	15	23	35	33	18	26	18	37	13	14	3	6	1	.	292	9·6
Private,	1	4	.	1	10	6	17	8	14	15	7	11	7	17	17	5	1	1	142	9·7
60 and under 80 Days.																				
National Board,	231	528	712	697	720	664	575	620	697	682	595	439	198	78	21	3	1	2	7,463	7·4
Church Education Society and Parochial,	3	5	6	6	3	8	2	4	9	4	6	3	1	.	.		.	.	60	8·5
Christian Brothers and other Roman Catholic Communities,	2	3	13	25	50	66	66	60	55	58	42	29	18	16	7	3		1	514	4·4
Other Societies or Boards,	8	13	7	16	15	12	14	18	13	15	15	23	12	4	5	5	1	.	196	6·0
Private,	.	.	1	3	7	7	6	11	6	10	13	8	18	8	9	5	3	.	115	7·8
80 and under 100 Days.																				
National Board,	223	500	704	797	717	766	740	762	751	734	595	372	179	69	21	4	.	2	7,936	7·9
Church Education Society and Parochial,	1	2	7	5	5	1	2	5	6	5	5	3	4		1	.		.	52	7·4
Christian Brothers and other Roman Catholic Communities,	2	13	17	30	46	69	95	78	78	72	53	32	15	9	4	1			612	5·2
Other Societies or Boards,	1	16	13	22	21	16	12	21	7	18	7	14	2	3	2	1	1		177	5·8
Private,	.	3	3	1	3	3	3	9	5	6	3	6	5	2	4	2	.	.	58	3·5
100 and under 150 Days.																				
National Board,	384	1,310	2,082	2,594	2,570	2,653	2,573	2,568	2,500	2,109	1,530	923	365	106	25	5		1	24,318	24·1
Church Education Society and Parochial,	1	12	13	17	19	15	18	17	15	15	8	8	3			.			181	22·8
Christian Brothers and other Roman Catholic Communities,	6	24	75	123	206	251	385	393	310	274	219	134	78	42	23	9		2	2,554	21·7
Other Societies or Boards,	3	24	34	37	37	53	48	49	36	26	30	24	30	7	5	1	1		445	14·7
Private,	4	4	11	24	31	18	27	26	36	26	22	17	14	17	6	3	1		287	19·5

Printed image digitised by the University of Southampton Library Digitisation Unit

LEINSTER.

during the year commencing 1st of April, 1900, and ending 31st of March, 1901, in so far as Returns were received.

FEMALES.																					
Under 4 years.	4	5.	6.	7.	8	9	10	11.	12.	13.	14	15.	16	17.	18	19.	20 and upwards	Total Females of all Ages	Proportion per cent to Total.	Total Males and Females of all Ages	Proportion per cent to Total	Description of Schools, and Number of Days on which the Pupils Attended
																						Under 5 Days.
249	324	250	203	151	175	160	153	163	212	187	189	146	52	18	6	2	1	2,641	2·5	6,224	3·0	National Board
.	3	4	5	1	–	1	.	.	2	–	1	.	.	.	.	.	–	17	2·3	30	2·1	Church Education Society and Parochial.
1		.		.	.	–	.	.	.	1	1						.	3	2	55	4	Christian Brothers and other Roman Catholic Communities
5	3	2	2	.	3		2	1	4	3	4	1				.		30	1·6	57	1·2	Other Societies or Boards
1	.		–	1			.	.	1	1	1	.		1	1	–	3	10	·5	18	5	Private.
																						5 and under 20 Days.
516	855	706	707	573	584	500	460	474	616	589	492	325	146	63	14	1	.	7,711	7·3	16,207	7·8	National Board
11	7	7	3	6	4	1	4	4	2	1	2	1	1	1				55	7·4	90	6·2	Church Education Society and Parochial
2	3	3	3	–	2	1	3	1	1	2	2	1	.		3	–		27	1·4	329	2·4	Christian Brothers and other Roman Catholic Communities
3	13	22	11	10	17	11	8	10	7	10	5	4	1	2	1			133	7·0	286	5·8	Other Societies or Boards
		2	1	3		5	4	1	5	2	8	7	3	5	3	6	14	69	3·4	197	3·0	Private.
																						20 and under 40 Days.
401	772	804	798	638	648	592	563	586	740	726	635	376	183	67	8	4		8,554	8·1	17,492	8·5	National Board.
	4	6	8	7	4	12	3	4	2	3	4	5	1	1	–	–	–	64	8·6	126	5·7	Church Education Society and Parochial.
1	5	4	7	4	8	2	1	4	4	4	6	4	1	6	2	1	.	64	3·4	607	4·4	Christian Brothers and other Roman Catholic Communities
9	12	24	26	27	26	11	13	9	7	6	8	4	3	2		1		188	9·9	443	9·0	Other Societies or Boards
.	–	3	10	5	3	4	8	10	7	6	14	16	8	15	4	7	15	136	6·6	199	5·7	Private.
																						40 and under 60 Days.
397	681	755	746	628	688	611	648	581	702	617	567	318	134	72	36	38	44	8,173	7·8	16,669	8·1	National Board.
2	5	11	4	10	2	4	8	3	2	2	5	5	–	2	–	.	.	65	8·8	146	10·1	Church Education Society and Parochial
.	3	6	7	8	8	2	9	7	6	8	6	5	6	8	2	2	1	94	5·0	921	6·7	Christian Brothers and other Roman Catholic Communities
2	17	21	14	20	21	9	17	11	13	8	17	13		.	1			184	9·7	476	9·7	Other Societies or Boards
2	.	4	6	6	7	6	11	8	18	13	22	26	57	47	20	8	9	268	13·1	410	11·7	Private
																						60 and under 80 Days
239	598	694	709	656	613	591	567	637	694	584	449	220	59	41	20	8	8	7,417	7·0	14,880	7·2	National Board.
.	2	8	13	8	3	6	4	3	1	5	4	3	–	.	.			60	8·1	120	8·3	Church Education Society and Parochial
	2	3	8	10	8	8	1	6	9	5	6	15	8	14	7	2	.	112	6·0	626	4·6	Christian Brothers and other Roman Catholic Communities
6	18	15	15	18	22	10	9	12	11	11	13	5		1		.	–	166	8·7	362	7·3	Other Societies or Boards.
1	3	3	5	5	5	4	11	8	1	5	11	7	7	18	9	2	12	117	5·7	232	6·6	Private.
																						80 and under 100 Days
243	555	714	828	722	743	742	742	753	812	693	443	228	94	30	8	6	–	8,356	7·9	16,292	7·9	National Board
	2	2	2	7	5	2	1	3	7	3	5	4	1	1				45	6·1	97	6·7	Church Education Society and Parochial
1	2	7	10	6	2	6	4	5	2	3	6	3	7	6	2	2	4	78	4·1	690	5·1	Christian Brothers and other Roman Catholic Communities.
5	17	13	14	15	26	15	20	9	15	9	6	5		1	–	–	–	170	9·0	347	7·0	Other Societies or Boards
	1	4	4	14	6	4	9	9	9	9	4	16	11	10	13	5	8	136	6·6	194	5·6	Private.
																						100 and under 150 Days
403	1,335	2,044	2,533	2,623	2,770	2,718	2,864	2,883	2,623	1,990	1,228	518	241	70	13	7	3	26,574	25·5	51,192	24·8	National Board
2	6	15	22	21	20	18	14	15	15	26	5	3	3	1	1	1	.	186	25·1	347	24·0	Church Education Society and Parochial.
3	9	23	22	35	28	26	19	22	35	40	31	13	25	11	4	7	4	357	19·0	2,911	21·3	Christian Brothers and other Roman Catholic Communities.
2	20	39	34	34	37	41	33	20	34	29	27	7	6	1	1	.		365	19·2	810	16·4	Other Societies or Boards.
.	2	10	23	22	20	24	27	22	43	45	27	51	56	45	44	16	16	493	24·1	780	22·2	Private.

Printed image digitised by the University of Southampton Library Digitisation Unit

PROVINCE OF

TABLE 158.—Showing, in PERIODS, the NUMBER of DAYS the SCHOLARS of the several AGES attended SCHOOL

DESCRIPTION OF SCHOOLS, AND NUMBER OF DAYS ON WHICH THE PUPILS ATTENDED	MALES. Under 4 years.	4	5.	6.	7.	8.	9.	10.	11.	12.	13.	14.	15.	16.	17.	18	19	20 and upwards.	Total Males of all Ages.	Proportion per cent. to Total
150 AND UNDER 200 DAYS																				
National Board,	183	1,106	2,134	3,185	3,625	3,463	3,115	2,891	2,401	1,825	1,180	613	227	57	25	9	1	1	25,091	29 8
Church Education Society and Parochial	1	5	23	22	34	20	20	25	18	19	6	7	3				.	.	203	28 8
Christian Brothers and other Roman Catholic Communities.	10	20	62	135	217	395	642	814	698	723	529	318	245	116	25	5	3	1	4,956	42 1
Other Societies or Boards,	3	7	31	28	31	40	54	78	76	58	38	80	42	19	10	5	1	.	651	21 4
Private,		5	8	12	13	24	33	31	46	49	36	47	43	30	16	6	.	.	399	27 1
200 AND UNDER 300 DAYS																				
National Board,	38	220	474	821	926	783	719	590	422	307	211	116	72	41	29	24	16	2	5,811	5 7
Church Education Society and Parochial	.			3	6	10	6	8	2	2		1	.		.	.	.	.	38	5 4
Christian Brothers and other Roman Catholic Communities	1	2	17	44	65	90	111	130	156	201	163	154	124	84	26	11	3	21	1,403	11 9
Other Societies or Boards,	2	4	3	12	20	18	52	70	100	118	158	97	66	54	34	18	6	7	839	27 6
Private,	.	.	1	3	5	9	9	16	29	48	47	54	47	57	29	6			360	24 5
300 DAYS AND UPWARDS																				
National Board,	.			.			.			.										
Church Education Society, and Parochial.					.															
Christian Brothers and other Roman Catholic Communities,								.												
Other Societies or Boards,	.	.																		
Private,										.										
TOTAL,																				
National Board,	2,020	6,396	8,985	10,675	10,864	10,841	9,865	9,499	8,852	8,096	6,509	4,033	2,208	838	270	82	32	23	101,092	85 6
Church Education Society and Parochial	13	34	75	75	82	77	62	76	56	53	33	32	24	3	3	.	2	.	705	6
Christian Brothers and other Roman Catholic Communities	29	80	240	453	689	1,005	1,510	1,696	1,443	1,534	1 177	806	560	325	119	52	16	31	11,765	10 0
Other Societies or Boards,	33	117	133	170	166	204	257	309	298	291	335	301	184	112	67	40	11	7	3,035	2 6
Private,	8	22	33	58	81	79	99	109	142	157	135	149	136	136	57	31	7	1	1,470	1 2
Total,	2 603	6,643	9,456	11,431	11,882	12,206	11,793	11,689	10,801	10,136	8,189	5,821	3,112	1,414	546	205	68	62	118 067	100 0

PROVINCE OF

UNDER 5 DAYS																				
National Board,	198	207	253	176	126	130	92	122	123	145	171	162	135	92	37	11		.	2,270	2 1
Church Education Society and Parochial.	.	2		.	.	.	.	.			.	1	.		.	1			4	1 0
Christian Brothers and other Roman Catholic Communities	.	4	1	1	.		3	3	1	2	6	10	7	3	.	.			41	4
Other Societies or Boards,	.	4	1	.	.	2	3	1	.	.	1	.	1	1	.	.			14	1 5
Private,	.	.		1	.	1	.	1	1	.	.		3			1	.	1	9	1 1
5 AND UNDER 20 DAYS																				
National Board,	389	673	738	512	392	412	319	357	377	489	530	609	481	282	113	28	.	.	6,676	6 1
Church Education Society and Parochial	1	5	3	1	4	1		4	4	1	.	4	2	3	.	.	.		33	7 0
Christian Brothers and other Roman Catholic Communities	4	16	17	20	16	17	13	20	19	22	27	33	14	19	11	7	2	2	279	2 5
Other Societies or Boards	.	9	7	5	4	.	4	8	3	2	6	5	4	3	6	4	.	1	71	7 4
Private,	.	1	1	1	.	1	.	.	1	.	.	.	1	3		4	.	1	14	2 2
20 AND UNDER 40 DAYS																				
National Board,	337	692	758	583	469	446	415	400	430	636	775	780	560	313	120	24	4	2	7,749	7 0
Church Education Society and Parochial,	.	4	2	2	2	3	3	2	2	1	2	3	4	1	1	.	.	.	32	7 9
Christian Brothers and other Roman Catholic Communities.	3	27	29	43	37	23	29	21	24	37	30	48	21	22	9	7	2	7	419	3 8
Other Societies or Boards,	1	9	8	2	10	5	7	4	2	3	1	3	2	1	1	2	.	.	61	6 3
Private,	.	2	1	.	.	.	1	1	1	6	3	3	4	2	7	1	.	.	32	5 0

Printed image digitised by the University of Southampton Library Digitisation Unit

LEINSTER—*continued.*

during the year commencing 1st of April, 1900, and ending 31st of March, 1901, in so far as Returns were received—*continued*

FEMALES.																					
Under 4 years	4	5	6	7	8	9	10	11	12	13	14	15	16	17	18	19	20 and upwards	Total Females of all Ages	Proportion per cent. to Total	Total Males and Females of all Ages.	Proportion per cent. to Total.	Description of Schools, and Number of Days on which the Pupils Attended.
																						150 and under 200 Days.
206	1,007	1,931	2,784	3,418	3,437	3,414	3,667	3,207	2,585	1 781	1,017	457	204	61	46	15	8	29,245	27 7	55,336	26 8	National Board
1	2	12	16	15	15	27	30	23	16	24	10	6	3	.	1			201	27·1	404	27 9	Church Education Society and Parochial
	3	12	33	35	37	53	44	49	74	63	64	56	35	21	8	1	5	589	31·3	5,547	40 7	Christian Brothers and other Roman Catholic Communities.
3	14	30	30	38	41	52	66	35	51	44	28	18	5	2	3		1	459	24 2	1 110	22 5	Other Societies or Boards
	3	5	13	21	24	31	49	49	59	67	93	86	69	39	18	5	11	642	31 4	1 041	29 6	Private
																						200 and under 300 Days.
35	164	417	674	719	817	772	635	564	450	304	246	183	150	124	99	47	37	6,467	6·2	12,278	5 9	National Board
	.	5	5	7	5	7	6	5	3	1	2	.	1	.	1	.	.	48	6·5	86	6 0	Church Education Society and Parochial
	4	6	11	18	43	34	62	44	52	57	41	45	32	27	9	2	1	488	25·9	1,891	13 9	Christian Brothers and other Roman Catholic Communities
	7	8	15	10	19	14	22	16	24	25	13	8	1	22		.		204	10·7	1,043	21 1	Other Societies or Boards.
	.		3	6	13	9	22	14	22	15	15	21	20	9	6	.	1	176	8 6	536	15 2	Private.
																						300 Days and upwards.
					.							.					.	.	·0		0	National Board.
																			·0		·0	Church Education Society and Parochial.
	1			.	2	5	4	11	6	11	5	15	9	1				70	3 7	70	5	Christian Brothers and other Roman Catholic Communities
					.	.	.	.	.		.	.	.		.			.	0		0	Other Societies or Boards.
					.		.	.			.	.	.		.			.	0		0	Private.
																						Total.
2,607	6,324	8,405	9,982	10,128	10,475	10,100	10,319	9,848	9,434	7,471	5,286	2,771	1,293	546	250	128	101	105,468	94·1	206 560	89 8	National Board
16	31	70	78	82	58	76	70	60	50	65	38	27	10	6	3	1	.	741	·7	1,446	6	Church Education Society and Parochial.
3	32	64	101	116	138	137	147	149	189	194	168	157	123	94	35	17	13	1,882	1·7	13,647	5·9	Christian Brothers and other Roman Catholic Communities.
35	121	174	161	172	212	163	188	123	166	145	121	63	16	31	6	1	1	1,899	1 7	4,934	2 2	Other Societies or Boards.
4	9	31	65	84	78	87	141	121	165	163	195	230	251	189	116	47	89	2,047	1·8	3,517	1·5	Private.
2,660	6,517	8,744	10,387	10,582	10,961	10,563	10,865	10,301	10,004	8,038	5,808	3,248	1 073	866	412	194	204	112,037	100 0	230,104	100·0	Total.

MUNSTER.

																						Under 5 Days.
186	253	192	122	97	103	76	92	96	108	164	162	110	72	39	10	.	.	1,832	1·6	4,152	1 8	National Board
1	2	.	1	.		.	.	.	.	.	.	.	.	.	.	.	.	4	·8	8	·9	Church Education Society and Parochial
	.	.	1	1		.	1	.	.	.	1	.			.		.	4	4	45	4	Christian Brothers and other Roman Catholic Communities
1	4	3	.	.		2	1	.	1	1	1	1			1	1	5	22	2 2	36	1 8	Other Societies or Boards.
		.	.	.		.		.		.		1			.	.	.	1	3	10	1 0	Private.
																						5 and under 20 Days.
500	754	632	498	345	310	297	298	283	415	494	504	335	237	78	26	3	3	6,062	5 2	12,738	5 7	National Board
3	6	8	4	3	2	.	1		4	.	2	1	1	.	.		.	33	8·7	66	7 2	Church Education Society and Parochial.
1	2	2	1	.	.	.	1	3	1	2	2	7	5	3				30	2 5	309	2·5	Christian Brothers and other Roman Catholic Communities
1	8	5	8	4	7	3	3	2	1	2	5	5	1	2	.	2	3	62	6·4	133	6·9	Other Societies or Boards.
			1	.	.	1	.	1	.	.	.	.	.	1	.	.		4	1 0	18	1 8	Private
																						20 and under 40 Days
420	779	741	601	441	345	394	388	403	579	719	693	495	262	115	27	2	1	7,414	6 4	15,163	6·7	National Board
1	3	3	4	3	3	5	2	3	8	4	.	3		.	2		.	44	8 9	78	8 3	Church Education Society and Parochial.
	1	7	3	5	4	.	1	8	3	1	2	3	3	.	1	.	.	42	3·5	461	3 7	Christian Brothers and other Roman Catholic Communities
1	5	7	8	8	4	5	4	6	1	8	1	.	2	1	1		2	60	6·2	121	6·3	Other Societies or Boards
.	1	1	.	2	.	.	1	1	1	1	1	3	5	.	1	.	.	16	4 7	50	4·9	Private.

Printed image digitised by the University of Southampton Library Digitisation Unit

PROVINCE OF

TABLE 158.—Showing, in PERIODS, the NUMBER of DAYS the SCHOLARS of the several AGES attended SCHOOL

DESCRIPTION OF SCHOOLS, AND NUMBER OF DAYS ON WHICH THE PUPILS ATTENDED.	MALES																			
	Under 4 years.	4	5	6	7	8	9	10	11	12	13	14	15	16	17	18	19	20 and upwards.	Total Males of all Ages	Proportion per cent to Total
40 AND UNDER 60 DAYS.																				
National Board,	263	541	720	617	511	531	496	475	536	638	751	678	484	256	95	41	27	32	7,392	7·0
Church Education Society and Parochial,	.	3	6	2	3	3	1	4	1	2	3	3	.	.	2	.	.	.	33	7·3
Christian Brothers and other Roman Catholic Communities,	5	27	35	46	38	56	48	39	40	55	52	60	46	49	25	19	4	12	656	5·9
Other Societies or Boards,	.	4	7	9	12	9	3	6	3	11	5	8	4	7	2	7	2	1	100	10·4
Private,	.	6	2	3	1	2	1	1	4	2	5	7	10	9	10	11	3	2	79	12·3
60 AND UNDER 80 DAYS																				
National Board,	187	547	682	653	546	491	533	515	605	645	706	587	405	191	58	14	3	2	7,375	6·7
Church Education Society and Parochial,	2	3	8	6	4	3	2	2	.	4	2	1	.	1	.	.	.	.	38	9·1
Christian Brothers and other Roman Catholic Communities,	1	10	28	32	41	59	41	44	35	41	54	31	22	27	9	8	8	8	505	4·5
Other Societies or Boards,	.	4	9	5	10	8	4	4	8	4	11	8	1	3	8	3	1	.	89	9·2
Private,	.	1	2	1	2	3	1	4	2	5	2	3	8	8	3	2	3	.	46	7·1
80 AND UNDER 100 DAYS.																				
National Board,	167	513	700	787	661	612	615	690	766	785	817	566	326	152	57	17	2	1	8,234	7·5
Church Education Society and Parochial,	1	2	.	2	3	3	4	4	3	5	1	.	1	3	.	.	.	.	32	7·6
Christian Brothers and other Roman Catholic Communities,	1	12	29	41	40	54	64	61	40	41	54	24	23	15	9	6	2	.	516	4·6
Other Societies or Boards,	1	1	10	6	11	5	3	1	6	2	2	1	2	1	1	1	.	.	54	5·6
Private,	.	1	3	7	3	3	.	1	2	4	.	7	.	5	2	2	.	.	40	8·2
100 AND UNDER 150 DAYS.																				
National Board,	397	1,225	2,176	2,752	2,828	2,851	2,807	3,200	3,117	3,009	2,589	1,688	937	348	138	24	.	.	30,086	27·3
Church Education Society and Parochial,	1	3	4	9	7	12	9	14	11	6	4	9	2	2	.	.	.	.	93	22·2
Christian Brothers and other Roman Catholic Communities,	3	31	82	170	224	247	278	319	256	285	228	183	116	79	37	13	3	.	2,554	22·9
Other Societies or Boards,	2	3	10	9	18	10	14	11	18	12	15	7	5	5	8	3	1	.	154	16·0
Private,	.	6	5	11	3	7	7	13	6	10	9	14	9	11	7	5	1	.	122	18·8
150 AND UNDER 200 DAYS.																				
National Board,	201	1,062	2,272	3,653	3,937	4,020	3,908	3,757	3,295	2,549	2,002	1,172	588	238	63	23	11	.	32,751	29·7
Church Education Society and Parochial,	1	5	5	13	11	18	18	18	9	9	5	8	1	2	.	1	.	.	124	29·6
Christian Brothers and other Roman Catholic Communities,	2	20	75	180	273	426	573	645	570	577	430	307	259	143	76	31	13	7	4,607	41·4
Other Societies or Boards,	1	8	9	16	18	10	28	34	19	21	24	15	19	12	8	8	.	.	250	25·9
Private,	.	1	6	9	16	22	19	20	19	12	16	20	21	12	5	7	3		208	32·3
200 AND UNDER 300 DAYS																				
National Board,	23	223	558	924	1,160	950	860	738	595	461	216	151	98	86	53	66	43	14	7,255	6·6
Church Education Society and Parochial	.	1	3	4	2	3	5	3	.	4	.	1	3	1	.	.	.	.	30	7·1
Christian Brothers and other Roman Catholic Communities,		9	23	32	58	90	113	147	139	186	149	178	155	107	83	42	38	16	1,565	14·0
Other Societies or Boards,		5	8	9	9	9	15	9	15	13	17	18	17	16	10	2	1	.	171	17·7
Private,	.	.	1	.	1	2	2	8	6	12	11	12	9	10	7	11	2	.	94	14·6
300 DAYS AND UPWARDS.																				
National Board,	.																			
Church Education Society and Parochial,																				
Christian Brothers and other Roman Catholic Communities,																				
Other Societies or Boards,																				
Private,																				

Printed image digitised by the University of Southampton Library Digitisation Unit

MUNSTER—*continued.*

during the year commencing 1st of April, 1900, and ending 31st of March, 1901, in so far as Returns were received—*continued.*

FEMALES.																					
Under 4 years	4	5.	6	7.	8.	9	10.	11.	12.	13.	14.	15.	16.	17.	18.	19.	20 and upwards.	Total Females of all Ages	Proportion per cent. to Total.	Total Males and Females of all Ages.	Proportion per cent. to Total.	Description of Schools, and Number of Days on which the Pupils Attended.
																						40 and under 60 Days
336	667	784	650	454	398	382	364	460	604	584	622	441	240	100	55	46	49	7,236	6·3	14,928	6·6	National Board
4	4	2	7	1	4	1	1	.	2		1		1		.	.	.	28	5·7	61	6·7	Church Education Society and Parochial
.	3	6	6	3	3	1	8	1	6	2	12	3	17	12	2		.	85	7·2	741	6·0	Christian Brothers and other Roman Catholic Communities
1	6	9	7	9	11	7	4	4	8	5	5	5	4	1	2	.	3	91	9·3	191	9·9	Other Societies or Boards
	.	2	2	2	4	2	1	1	2	4	8	4	4	5	1	.	.	42	11·0	121	11·8	Private.
																						60 and under 80 Days.
276	602	740	642	542	447	436	484	543	646	597	570	351	207	101	23	21	11	7,239	6·3	14,614	6·5	National Board
2	3	4	2	4	2	1	1	.	3	2	2	3		2	1	1	1	34	6·9	72	7·9	Church Education Society and Parochial
	1	4	2	2	1	3	2	4	4	2	7	7	11	9	2	3	2	66	5·6	571	4·6	Christian Brothers and other Roman Catholic Communities
1	5	9	8	8	11	10	3	3	11	1	5	2	7	7	3	1	4	99	10·2	138	9·7	Other Societies or Boards.
					1	.	1	1	2	1	3	1	6	1	.			17	4·5	63	6·1	Private
																						80 and under 100 Days
256	637	806	781	647	616	594	671	700	795	715	604	359	166	73	20	3	1	8,444	7·3	16,678	7·4	National Board.
	1	1	3	1	2	8	7	4	4	3	1	1	1	1	.		.	38	7·7	70	7·7	Church Education Society and Parochial.
1	1	5	2	1	2	2	4	1	2	1	6	3	2	7	1	1		42	3·5	558	4·5	Christian Brothers and other Roman Catholic Communities
1	4	8	2	5	14	5	1	4	.	2	4	3	4	1			3	61	0·3	115	5·9	Other Societies or Boards.
	.	.	2	5	.	5	1	1	1	1	1	2	5	.	.	.	.	24	6·3	64	6·2	Private
																						100 and under 150 Days
508	1,335	2,117	2,796	3,026	2,985	3,111	3,120	3,121	3,169	2,662	1,367	1,087	389	161	32	6	4	31,547	27·3	61,633	27·3	National Board
1	5	8	11	13	6	12	9	7	13	14	9	6	2	1			1	115	24·0	211	23·3	Church Education Society and Parochial
	5	11	14	15	9	17	10	11	13	20	19	21	19	6	5	2	.	197	16·6	2,751	22·3	Christian Brothers and other Roman Catholic Communities
	11	10	18	16	24	18	8	7	18	9	12	3	8	2	2	1	5	170	17·5	324	16·7	Other Societies or Boards
	2	1	4	6	1	8	6	7	7	12	7	4	10	2	3	1	.	81	21·3	203	19·8	Private.
																						150 and under 200 Days
215	1,278	2,425	3,294	4,031	4,225	4,440	4,394	4,150	3,478	2,606	1,680	770	329	181	53	39	10	37,598	32·5	70,349	31·2	National Board
1	1	5	14	18	20	12	19	12	15	6	8	2	5	1		.		139	28·3	263	28·9	Church Education Society and Parochial
	6	17	20	22	27	20	36	26	32	20	36	33	21	12	5	1		334	28·1	4,941	40·1	Christian Brothers and other Roman Catholic Communities
	8	17	17	7	14	27	21	17	20	12	15	15	10	4	2	1	3	210	21·6	460	23·8	Other Societies or Boards
	1		6	7	4	4	12	14	15	12	22	12	15	7	3	.		134	35·2	342	33·4	Private
																						200 and under 300 Days
40	233	520	738	869	1,020	998	877	796	569	440	295	190	166	169	104	93	33	8,159	7·1	15,414	6·8	National Board
	1	4	3	6	9	2	4	4	3	4	5	5	3		1		.	54	11·0	84	9·2	Church Education Society and Parochial
	1	5		7	8	13	15	17	19	43	30	36	19	8	7	4		232	19·5	1,797	14·6	Christian Brothers and other Roman Catholic Communities
		4	7	2	7	7	7	9	20	7	8	21	15	6	6	4	1	131	13·5	302	15·6	Other Societies or Boards
	1		1	1	3	4	5	4	9	5	7	13	4	3				60	15·7	154	15·0	Private
																						300 Days and upwards
															1			2	0	2	0	National Board
																			0		0	Church Education Society and Parochial
			1	4	6	10	13	13	13	13	23	29	22	6	1	1	1	156	13·1	156	1·3	Christian Brothers and other Roman Catholic Communities
		1			4	4	8	10	11	11	6	7	4				.	66	6·8	66	3·4	Other Societies or Boards
																			0		0	Private.

Printed image digitised by the University of Southampton Library Digitisation Unit

PROVINCE OF

TABLE 158.—Showing, in PERIODS, the NUMBER of DAYS the SCHOLARS of the several AGES attended SCHOOL during

DESCRIPTION OF SCHOOLS, AND NUMBER OF DAYS ON WHICH THE PUPILS ATTENDED	MALES.																			
	Under 4 years	4.	5.	6.	7.	8.	9.	10.	11.	12.	13.	14.	15.	16.	17.	18.	19.	20 and upwards.	Total Males of all Ages.	Proportion per cent. of Total.
TOTAL.																				
National Board,	2,162	5,773	8,852	10,662	10,636	10,443	10,045	10,254	9,844	9,357	8,557	6,393	3,999	1,953	764	248	90	51	110,088	89·3
Church Education Society and Parochial,	6	28	31	39	36	46	42	51	30	32	17	30	13	13	3	2			419	·4
Christian Brothers and other Roman Catholic Communities,	19	162	319	565	727	972	1,162	1,299	1,124	1,246	1,030	874	663	404	259	133	72	52	11,142	9·0
Other Societies or Boards	5	52	67	61	92	56	81	78	74	68	82	65	55	49	42	30	5	2	964	·8
Private,		18	21	33	26	41	31	47	42	51	46	66	63	58	41	44	12	4	644	·5
Total,	2,192	6,033	9,290	11,360	11,517	11,558	11,361	11,729	11,114	10,754	9,732	7,428	4,703	2,542	1,109	457	179	109	123,257	100·0

PROVINCE OF

UNDER 5 DAYS.																				
National Board,	545	786	586	414	337	329	329	389	467	518	474	417	198	86	25	9	3		5,912	3·4
Church Education Society and Parochial,	2	1	1	1	1	1	1	1	2	2	1	2							16	2·3
Christian Brothers and other Roman Catholic Communities,		1		1	1		2		1	1	1			2		1	2		13	·4
Other Societies or Boards,	1	4	2			1			1	1	1			1		1			13	·7
Private,	1	2	3	1	1	2	1	2	2	1	3	2	2		1		1	5	30	2·8
5 AND UNDER 20 DAYS.																				
National Board,	906	1,708	1,434	1,144	939	1,021	837	951	1,113	1,317	1,239	970	489	200	114	23	2		14,407	8·3
Church Education Society and Parochial,	3	13	7	6	4	5	3	2	8	7	3	4	1	1					67	9·6
Christian Brothers and other Roman Catholic Communities,	2	2	5	6	3	9	10	9	20	16	6	5	3	2	1				99	3·5
Other Societies or Boards	8	9	5	6	10	3	1	6	4	1	2	4	4	6	6	6	2	3	86	4·9
Private,		4	9	12	3	6	3	5	5	3	7	4	3	5	5	1	1	9	85	7·9
20 AND UNDER 40 DAYS																				
National Board,	613	1,397	1,417	1,227	1,079	1,107	1,020	1,019	1,242	1,355	1,409	1,088	529	204	67	13	2	1	14,789	8·5
Church Education Society and Parochial,	1	8	5	8	6	10	10	7	12	6	6	4	2						85	12·2
Christian Brothers and other Roman Catholic Communities,		3	5	5	6	7	16	15	11	18	5	10	2	1		1	1	2	108	3·8
Other Societies or Boards,	6	16	10	15	12	6	5	5		5	2	3	10	5	3	1			104	6·0
Private,			6	9	7	3	2	1	2	1	1	11	4	9	7	1	5	12	81	7·5
40 AND UNDER 60 DAYS.																				
National Board,	434	1,111	1,312	1,151	1,088	1,156	1,098	1,151	1,271	1,341	1,258	926	457	190	109	43	29	25	14,195	8·2
Church Education Society and Parochial,	2	5	5	8	3	2	6	7	9	6	4	5	1	1					64	9·2
Christian Brothers and other Roman Catholic Communities,		5	6	4	10	14	15	17	11	10	19	12	11	12	10	6	3	5	170	6·0
Other Societies or Boards,	7	11	10	6	10	5	4	3	9	14	6	10	20	23	24	15	12	2	191	11·6
Private,	1	3	10	8	4	14	6	7	11	13	10	11	8	12	6	2	1	3	130	12·0
60 AND UNDER 80 DAYS																				
National Board,	371	928	1,121	1,148	1,045	1,039	1,013	1,113	1,218	1,288	1,079	730	303	121	44	16	1		12,578	7·2
Church Education Society and Parochial,	4	6	11	4	3	2	3	1	4	7	3	5				1			54	7·3
Christian Brothers and other Roman Catholic Communities,		2	2	4	10	8	10	11	8	21	10	16	7	8	4	4	2	1	128	4·5
Other Societies or Boards,	8	5	7	5	3	3	2	3	5	10	2	12	7	9	9	10	3		103	6·0
Private,		3	9	6	3	1	5	5	1	9	4	9	10	5	7	2	1	1	81	7·5
80 AND UNDER 100 DAYS																				
National Board,	291	901	1,217	1,209	1,094	1,149	1,222	1,214	1,245	1,348	1,171	633	310	88	34	4			13,130	7·6
Church Education Society and Parochial,	3	1	6	6	4	6	6	4	2	3	4	3		2					50	7·2
Christian Brothers and other Roman Catholic Communities,		1	8	8	8	9	7	7	15	16	22	10	9	3	2				125	4·4
Other Societies or Boards,	1	8	9	10	7	4	2	7	3	2	4	5	7	11	4	5	5		94	5·4
Private,			7	5	13	8	5	5	4	6	12	21	20	10	6	1	1		124	11·5

Printed image digitised by the University of Southampton Library Digitisation Unit

MUNSTER—*continued.*

the year commencing 1st of April, 1900, and ending 31st of March, 1901, in so far as Returns were received—*continued.*

FEMALES																						
Under 4 years	4	5	6	7	8	9	10	11	12	13	14	15	16	17	18	19	20 and upwards	Total Females of all Ages	Proportion per cent to Total	Total Males and Females of all Ages	Proportion per cent. to Total	Description of Schools, and Number of Days on which the Pupils Attended
																						Total.
2,747	6,388	8,957	10,122	10,452	10,449	10,728	10,659	10,502	10,363	8,990	6,997	4,188	2,068	1,017	551	213	112	115,583	97·5	225,671	93·3	National Board
13	28	33	49	49	48	41	44	50	52	33	28	21	13	5	4	1	2	492	4	911	4	Church Education Society and Parochial
2	29	57	50	60	60	66	91	84	93	104	138	142	119	63	24	12	3	1,188	1·0	12,330	5·1	Christian Brothers and other Roman Catholic Communities
6	51	73	73	59	96	58	60	62	89	56	62	62	55	24	17	10	29	972	·8	1,936	8	Other Societies or Boards
	5	4	16	23	13	24	27	30	37	36	49	40	49	19	8	1		381	3	1,025	4	Private
2,768	6,690	9,124	10,310	10,643	10,666	10,947	10,911	10,758	10,634	9,219	7,274	4,453	2,304	1,128	404	237	116	118,616	100·0	241,873	100·0	Total

ULSTER.

																						Under 5 Days.
533	692	542	421	306	295	321	298	363	401	432	314	173	76	40	14	6		5,232	3·1	11,144	3·3	National Board
2	2		3	1	2	1	1	2	1	1	2	–	–	–	–	–	–	18	2·8	34	2·6	Church Education Society and Parochial
2														2		1		5	2·5	18	·6	Christian Brothers and other Roman Catholic Communities
3	3	6	3	3	1	1			2	1	2	1	1	2				29	2·3	42	1·1	Other Societies or Boards
1	2	1	3	1					1	3	4	3	1	2	2			24	·9	54	1·4	Private
																						5 and under 20 Days
1,057	1,713	1,409	1,246	808	910	835	860	1,060	1,181	1,133	880	439	210	81	43	5	10	13,930	8·3	28,337	8·3	National Board
3	8	7	6	5	1	4	5	4		3	4							50	7·9	117	8·8	Church Education Society and Parochial
		1			1	1				1	1	1			2			8	4·1	107	3·5	Christian Brothers and other Roman Catholic Communities
7	8	13	7	9	2	2	1	3	5	3	1	1	3	2				67	5·3	153	5·1	Other Societies or Boards
4	3	5	10	13	4	5	2	5	5	2	6	5	9	12	13	4	8	115	4·2	206	5·2	Private
																						20 and under 40 Days.
713	1,383	1,453	1,200	1,034	1,050	975	1,023	1,176	1,259	1,173	904	470	202	101	24	9	17	14,171	8·5	28,950	8·5	National Board
1	6	9	10	4	6	10	5	4	4	8	6	1		1				75	11·8	160	12·0	Church Education Society and Parochial.
				1					1				2			1		5	2·5	113	3·7	Christian Brothers and other Roman Catholic Communities
2	14	7	12	6	4	2	8	4	3	3	5	4	2	1				78	5·2	182	6·1	Other Societies or Boards
–	2	11	10	3	8	2	3	8	9	10	2	14	20	12	12	12	4	142	5·1	223	5·8	Private.
																						40 and under 60 Days.
475	1,164	1,317	1,246	1,054	1,156	1,063	1,083	1,204	1,179	1,098	766	374	190	89	68	60	74	13,660	8·1	27,855	8·1	National Board
	6	5	7	6	4	4	6	2	4	7	6	1	–		1			59	9·3	123	9·3	Church Education Society and Parochial
		1			1		1	2	–	1		1					2	9	4·6	179	5·9	Christian Brothers and other Roman Catholic Communities.
8	9	10	14	8	5	8	9	4	7	4	12	4	3	3	1	–		107	3·5	298	10·0	Other Societies or Boards.
1	3	4	7	6	9	9	7	13	14	15	23	35	36	28	34	7	25	276	10·0	406	10·6	Private.
																						60 and under 80 Days
392	960	1,157	1,090	994	1,077	1,038	996	1,176	1,227	984	640	302	129	50	22	9	10	12,262	7·3	24,340	7·3	National Board
	1	4	3	5	–	2	2	4	3	5	6	1					–	39	6·2	93	7·0	Church Education Society and Parochial.
			1				1	1			4		1	2	3	–	–	13	6·6	141	4·6	Christian Brothers and other Roman Catholic Communities.
6	6	8	11	8	10	4	3	4	3	5	2	3	1	2				76	6·1	170	6·0	Other Societies or Boards.
2	2	2	3	2	6	4	11	3	6	13	14	14	29	15	15	12	10	163	5·9	244	6·3	Private.
																						80 and under 100 Days.
324	886	1,137	1,181	1,100	1,172	1,189	1,213	1,352	1,360	1,070	616	237	99	31	17	4	5	13,048	7·8	26,175	7·7	National Board
1	5	7	7	5	4	4	2	4	6	6	3	–	–					54	8·5	104	7·8	Church Education Society and Parochial
	3											5		1	1		2	15	7·6	140	4·6	Christian Brothers and other Roman Catholic Communities.
2	12	7	14	9	3	4	7	5	8	3	7	2	1	2	1			87	6·9	181	6·0	Other Societies or Boards.
	2	7	15	13	9	8	4	5	7	14	9	16	29	9	6		2	146	5·8	270	7·0	Private.

Printed image digitised by the University of Southampton Library Digitisation Unit

PROVINCE OF

TABLE 158.—Showing, in PERIODS, the NUMBER of DAYS the SCHOLARS of the several AGES attended SCHOOL

DESCRIPTION OF SCHOOLS, AND NUMBER OF DAYS ON WHICH THE PUPILS ATTENDED.	MALES																		Total Males of all Ages	Proportion per cent. to Total
	Under 4 years	4	5	6	7	8	9	10	11.	12	13.	14	15.	16.	17	18	19	20 and upwards		
100 AND UNDER 150 DAYS.																				
National Board,	637	2,194	3,346	3,880	3,969	4,069	4,149	4,167	4,072	3,719	2,574	1,324	541	179	57	16	1	1	38,885	22 4
Church Education Society and Parochial,	6	6	12	12	17	15	14	14	5	15	11	9	.	1	1	2	1	.	141	20 3
Christian Brothers and other Roman Catholic Communities,	1	5	15	45	50	56	62	63	56	67	44	37	25	14	8	2	.	1	554	19 5
Other Societies or Boards,	13	25	28	26	35	16	14	23	17	20	40	28	39	32	8	10	1	.	375	21 6
Private,		4	17	32	20	14	19	9	11	9	15	16	16	10	4	5	1	1	203	18 5
150 AND UNDER 200 DAYS.																				
National Board,	373	1,761	3,717	5,285	5,790	5,864	5,680	5,182	4,257	2,965	1,828	857	320	109	43	16	6	.	44,082	25 4
Church Education Society and Parochial,	3	7	14	11	18	10	22	9	11	5	1	3	.	2	.	2	.	.	118	17 0
Christian Brothers and other Roman Catholic Communities,	1	10	30	57	80	107	116	156	110	99	57	41	47	24	11	13	2	3	991	35 0
Other Societies or Boards,	8	16	30	43	23	15	30	24	24	35	29	36	33	59	50	8	5	2	499	26 4
Private,	1	4	11	26	35	23	24	17	9	12	19	23	20	13	11	.	1	.	249	23 0
200 AND UNDER 300 DAYS.																				
National Board,	86	527	1,324	2,039	2,451	2,249	2,063	1,717	1,186	846	492	250	122	85	70	62	32	9	15,610	9 0
Church Education Society and Parochial,	1	3	5	9	14	11	9	0	6	3	5	5	4	1	1	1	1		85	12 2
Christian Brothers and other Roman Catholic Communities,	5	10	15	11	18	38	44	57	37	49	46	31	46	31	19	21	15	17	510	17 9
Other Societies or Boards,	2	11	19	17	10	14	5	9	4	13	27	26	53	48	32	15	3	2	315	18 1
Private,		4	5	8	9	10	2	9	3	4	4	8	7	4	10	8	2	.	97	9 0
300 DAYS AND UPWARDS																				
National Board,	.		.	1			.		.	.	.	.	.	.	.	.	.	.	1	0
Church Education Society and Parochial,	.	.	1	2	4	3	1	2	1	1			.	.		.	.	.	15	2 2
Christian Brothers and other Roman Catholic Communities,		.	.	1	2	7	15	35	19	13	16	12	11	7	2	3	.		143	5 9
Other Societies or Boards			.		.				.				.		.					0
Private,		.			.							.	.				.			0
TOTAL.																				
National Board,	4,306	11,333	15,474	17,498	17,782	17,983	17,411	16,903	16 071	14,697	11,519	7,195	3,278	1,262	563	202	76	36	173,389	96 4
Church Education Society and Parochial,	25	50	67	67	74	65	75	53	60	55	38	40	8	8	2	6	2		695	4
Christian Brothers and other Roman Catholic Communities,	9	39	86	142	188	255	237	370	288	310	276	174	164	104	57	51	25	29	2,844	1 6
Other Societies or Boards,	54	105	120	128	110	67	63	80	67	101	113	124	178	191	116	71	31	9	1,740	1 0
Private,	3	24	77	107	95	81	67	60	48	53	75	105	90	68	57	20	14	31	1,980	6
Total,	4,397	11,551	15,833	17 942	18 249	18 451	17,913	17 466	16 534	15 221	12,001	7,638	3,718	1,636	795	350	148	105	179,948	100 0

PROVINCE OF

UNDER 5 DAYS.																				
National Board,	131	182	173	128	71	70	79	94	137	190	214	259	158	83	35	9			2,013	2 3
Church Education Society and Parochial,								.			.	1				.			1	1 9
Christian Brothers and other Roman Catholic Communities,						2	1	1	1	2	3								10	7
Other Societies or Boards,	2	1						1				3	1				1		9	2·2
Private,																				
5 AND UNDER 20 DAYS.																				
National Board,	261	510	494	398	256	235	250	367	399	434	561	511	325	150	90	13	1	1	5,306	7·3
Church Education Society and Parochial,			1		1		1	.	.	1	.	.							4	7 7
Christian Brothers and other Roman Catholic Communities,		2	3	1	3	3	6	4	2	9	8	8	4	10	1		1		64	4·6
Other Societies or Boards	5	3	2	3		1	3	2		1	1	1	2	2	1	1	1	1	30	7 3
Private,	.	.	.	.		.	2	1	4		.	1				.			8	7 7

Printed image digitised by the University of Southampton Library Digitisation Unit

ULSTER—*continued.*

during the year commencing 1st of April, 1900, and ending 31st of March, 1901, in so far as Returns were received—*continued.*

FEMALES.																					
Under 4 years	4.	5.	6.	7.	8.	9.	10.	11.	12.	13.	14.	15.	16.	17.	18.	19.	20 and upwards	Total Females of all Ages	Proportion per cent. to Total	Total Males and Females of all Ages	Proportion per cent. to Total	Description of Schools, and Number of Days on which the Pupils Attended
																						100 and under 150 Days
656	1,979	3,295	3,804	4,223	4,120	4,249	4,174	4,100	3,754	2,710	1,361	585	215	92	30	8	3	39,388	23·5	78,273	22·9	National Board
4	5	15	14	9	13	15	15	10	13	14	7	1	1	.	.	.	–	134	21·2	275	20·7	Church Education Society and Parochial
	2	1	3	2	.	1	2		2	1	3	7		–	3	1	.	28	14·2	582	19·1	Christian Brothers and other Roman Catholic Communities
5	19	29	40	40	19	11	10	9	17	15	14	16	9	3	1	1	1	269	20·7	634	21·2	Other Societies or Boards
1	13	21	23	40	26	32	25	35	45	48	72	66	64	35	20	5	5	576	20·8	779	20·2	Private
																						150 and under 200 Days
109	1,620	3,299	4,838	5,438	5,383	5,365	4,973	4,203	3,145	1,948	1,023	407	183	81	43	19	9	42,386	25·3	86,468	25·3	National Board
1	3	12	16	21	17	23	13	15	5	3	3							132	20·8	250	18·8	Church Education Society and Parochial
	–	4	2	3	5	4	4	3	4	8	4	4	7	3	1	1	3	60	30·5	1,054	34·7	Christian Brothers and other Roman Catholic Communities
7	18	22	65	32	19	12	15	24	19	20	34	16	10	3	1	.		317	25·3	776	25·9	Other Societies or Boards.
3	6	17	31	45	55	51	53	56	74	86	88	120	128	67	52	41	30	1,003	36·2	1,252	32·6	Private.
																						200 and under 300 Days
73	493	1,087	1,693	1,946	1,808	1,693	1,396	1,067	677	450	252	214	193	193	165	112	36	13,048	8·1	29,158	8·6	National Board
1	3	6	11	9	15	8	6	6	4	2	1	–					1	73	11·5	158	11·9	Church Education Society and Parochial
		1	1	1		2	3	2	1	8	9	9	9	5	2	1	.	54	27·4	564	18·6	Christian Brothers and other Roman Catholic Communities
	5	11	16	14	18	24	28	20	20	26	25	17	7	2		.	1	234	15·7	549	18·3	Other Societies or Boards.
1	3	10	11	8	11	6	8	12	27	31	22	30	48	41	35	3	13	322	11·6	419	10·9	Private
																						300 Days and upwards.
																		–	0	1	·0	National Board.
																		–	·0	15	1·1	Church Education Society and Parochial
																		–	·0	143	4·7	Christian Brothers and other Roman Catholic Communities
																			·0	.	0	Other Societies or Boards
																			·0	.	0	Private.
																						Total.
4,632	10,890	14,696	16,728	17,008	16,971	16,728	16,016	15,701	14,213	11,003	6,756	3,206	1,497	758	426	232	164	167,625	97·2	341,214	96·8	National Board
13	39	65	77	68	62	71	55	51	40	49	36	4	1	1	1		1	634	4	1,329	·4	Church Education Society and Parochial
2	5	8	7	7	7	8	11	8	8	19	21	27	19	13	15	7	5	197	·1	3,041	·9	Christian Brothers and other Roman Catholic Communities
38	94	113	182	129	81	68	81	73	84	80	103	64	37	20	4	1	2	1,254	7	2,994	8	Other Societies or Boards
13	36	78	113	131	125	119	113	137	188	222	240	303	385	221	189	84	97	2,767	1·6	3,547	1·1	Private
4,698	11,064	14,960	17,107	17,343	17,249	16,994	16,276	15,970	14,533	11,373	7,156	3,604	1,909	1,013	635	324	269	172,477	100·0	352,425	100·0	Total.

CONNAUGHT.

																					Under 5 Days.
139	200	126	113	66	66	58	70	94	125	187	198	131	66	34	5	1		1,679	2·3	3,692	2·6	National Board
							.	–	–	.	.	.	.		.	–	–		.	1	·9	Church Education Society and Parochial
					–			–	1					1	.			2	·4	12	·6	Christian Brothers and other Roman Catholic Communities
2		1	1	1					–								–	5	1·3	14	1·8	Other Societies or Boards.
															.				.	.	·0	Private.
																						5 and under 20 Days
304	551	413	371	222	204	183	237	265	364	467	430	299	166	75	16	1	1	4,619	6·5	9,925	6·9	National Board
		1			1		1				1					–	–	4	6·6	8	7·1	Church Education Society and Parochial
1	–	–	1		1	2					2		1	1	–			9	1·5	73	3·7	Christian Brothers and other Roman Catholic Communities.
1	2	4	2	1		2	2	2	1		3	3		1			–	24	6·5	54	6·9	Other Societies or Boards.
						1	.	1				1	1	.	1		1	6	3·3	14	4·9	Private

Printed image digitised by the University of Southampton Library Digitisation Unit

PROVINCE OF

TABLE 158.—Showing, in PERIODS, the NUMBER of DAYS the SCHOLARS of the several AGES attended SCHOOL

DESCRIPTION OF SCHOOLS, AND NUMBER OF DAYS ON WHICH THE PUPILS ATTENDED.	MALES																		Total Males of all Ages	Proportion per cent of Total
	Under 4 years	4.	5.	6.	7.	8.	9	10	11.	12	13	14.	15.	16.	17.	18	19	20 and upwards.		
20 AND UNDER 40 DAYS																				
National Board,	221	478	566	477	384	368	374	423	531	638	606	563	394	182	65	11	2	.	6,193	3·6
Church Education Society and Parochial,	.		1		.	.	.		.	.	1		1	.			.		3	5·8
Christian Brothers and other Roman Catholic Communities,	.	1	1	4	4	13	9	9	3	8	16	13	7	12	5	1	.		106	7·6
Other Societies or Boards	1	2	6	4	1	2		4	2	4	3	3	7	4	1		.	.	44	10·6
Private,			1	1	1	1			2	1	1	.	1	3	2	3	.	.	17	16·3
40 AND UNDER 60 DAYS																				
National Board,	176	426	538	503	378	419	406	485	645	650	629	488	275	125	48	17	7	15	6,194	8·6
Church Education Society and Parochial,	.	.	.	.	.		.	1	.	.	.	2	.	1	.				4	7·7
Christian Brothers and other Roman Catholic Communities,	1	1	2	4	7	12	13	6	9	7	9	6	9	25	7	3	.		121	8·7
Other Societies or Boards,	2	2	2	.	2	1	1	2	1	3	2	1	3	2	4	.	1	2	31	7·5
Private,	.			.					.	.	1	.	1	1	.	1	.	.	4	3·9
60 AND UNDER 80 DAYS																				
National Board,	115	377	579	549	478	496	518	620	688	689	627	429	215	103	28	6	2	1	6,520	9·0
Church Education Society and Parochial,			.	2		.	1	.	.	1	.	1	1		.				6	11·5
Christian Brothers and other Roman Catholic Communities,	.		2	1	3	4	4	3	6	8	9	10	2	11	3	2	.	1	69	5·0
Other Societies or Boards,	1	4	3	1	3	3	2	5	1	1	3	3	3	1	1	1		1	37	8·9
Private,					.				1	.	2	1	.	1	.	.	.	.	5	4·8
80 AND UNDER 100 DAYS																				
National Board,	135	357	558	684	708	700	766	847	793	756	661	397	220	80	27	9	.	1	7,699	10·6
Church Education Society and Parochial,						1				1			2	.			.		4	7·7
Christian Brothers and other Roman Catholic Communities,			.	2	1	6	10	4	2	5	5	8	4	6	2	1	1	.	57	4·1
Other Societies or Boards,	1	.	.	3	2	1	1	2	1		.	1	1	1		.	.	1	15	3·6
Private,			1								1	1							3	2·9
100 AND UNDER 150 DAYS																				
National Board,	221	784	1,533	2,146	2,455	2,584	2,664	2,721	2,409	1,926	1,323	766	344	130	38	9	5	.	22,049	30·5
Church Education Society and Parochial,				2	3			1	3	1	2			.			.		12	23·1
Christian Brothers and other Roman Catholic Communities,		.	1	2	7	21	18	27	23	40	20	17	19	23	1	3	.	4	226	15·3
Other Societies or Boards,	2	5	8	6	5	5	10	5	8	5	4	2	3	6	3	2	1	1	81	19·6
Private,	.	1	2		1	1	2	1	3	3	2	1	1	.	.	.	.	1	19	18·3
150 AND UNDER 200 DAYS																				
National Board,	106	503	1,121	1,755	2,095	2,121	1,974	1,518	1,105	803	495	297	107	45	23	4	6	.	14,078	19·5
Church Education Society and Parochial,	.		2	.	1	4	1	1	1	1	2		.		1			.	14	26·9
Christian Brothers and other Roman Catholic Communities	.	.	.	1	4	22	46	53	45	75	106	85	75	44	10	3	2	19	590	42·6
Other Societies or Boards,	.	3	3	7	12	10	15	8	8	3	6	5	5	1	2	.		.	88	21·3
Private,	.	.	1	2	3	2	2	1	8	7	.	3	2	1	1		.	.	33	31·7
200 AND UNDER 300 DAYS																				
National Board,	11	91	203	334	396	307	287	162	125	82	61	30	33	21	29	30	22	8	2,232	3·1
Church Education Society and Parochial,	.	.	.		.	.		1	1		1		1						4	7·7
Christian Brothers and other Roman Catholic Communities,			.		.				4					7	1				12	9
Other Societies or Boards,		1	1	3	5	12	11	15	6	6	5	1	1	3	3	3	3	.	79	19·1
Private,	1	.	1		1		1	1	2			1	3	3	1				15	14·4

Printed image digitised by the University of Southampton Library Digitisation Unit

CONNAUGHT—*continued.*

during the year commencing 1st of April, 1900, and ending 31st of March, 1901, in so far as Returns were received—*continued.*

FEMALES																					
Under 4 years	4	5	6	7	8	9	10	11	12	13	14	15	16	17	18		20 and upwards	Total Females of all Ages	Proportion per cent. to Total	Total Males and Females of all Ages	Proportion per cent. to Total	Description of Schools, and Number of Days on which the Pupils Attended
																						20 and under 40 Days
262	357	503	431	278	269	268	320	354	472	542	470	292	137	39	14		3	5,241	7·4	11,434	8·0	National Board
					2			1			1							4	6·6	7	6·2	Church Education Society and Parochial
1		1			1		3	1	1	2	2	6	9		1			25	·7	134	6·8	Christian Brothers and other Roman Catholic Communities
1	1	3	4	1	2	3		1		1	3	2	1	3		1		27	7·3	71	9·0	Other Societies or Boards
	1									2			6	1	2		4	16	8·9	33	11·6	Private
																						40 and under 60 Days
193	463	539	474	358	346	363	390	448	507	502	434	274	102	46	25	17	20	5,506	7·7	11,700	8·2	National Board
												2		1				3	4·9	7	6·2	Church Education Society and Parochial
1	1		1		1		2	1	1			1	2	1				12	2·0	133	6·7	Christian Brothers and other Roman Catholic Communities
1	4	1	2	2	1		2		3		1	3	4	1		1		26	7·0	57	7·3	Other Societies or Boards
				1								2	3	5	4	6	1	22	12·2	26	9·2	Private
																						60 and under 80 Days
166	423	543	549	461	448	448	504	616	600	506	400	223	106	39	10	2	1	6,045	8·5	12,665	8·8	National Board
									2			2						4	6·6	10	8·8	Church Education Society and Parochial
						1		1	2	2	2	3	2	1	2			16	2·7	85	4·3	Christian Brothers and other Roman Catholic Communities
		2	6	3			4	1	2	1				1		1		21	5·7	53	7·4	Other Societies or Boards
		1		1	2						1		2				3	10	4·5	15	5·3	Private.
																						80 and under 100 Days
124	382	574	664	623	665	686	808	798	692	623	470	207	89	33	5		1	7,444	10·5	15,143	10·6	National Board
			1					1	1	1	1		1					6	9·8	10	8·8	Church Education Society and Parochial
		1	1			1	3	2		1	1	5	3	1	3	1	3	26	4·4	83	4·2	Christian Brothers and other Roman Catholic Communities
	5		5	4	4			2	3	1	1	1						26	7·0	41	5·2	Other Societies or Boards
		1									4	2	3	1	1		1	13	7·2	16	5·6	Private
																						100 and under 150 Days
210	777	1,570	2,146	2,337	2,478	2,817	2,756	2,422	2,166	1,567	995	431	185	54	7	1	1	22,860	32·2	44,909	31·5	National Board
		1	1			3	1	2	1	4		3						16	26·2	28	24·8	Church Education Society and Parochial
		1	5	5	6	1	3	4	3	4	9	5	3	3				52	8·8	278	14·1	Christian Brothers and other Roman Catholic Communities
	5	5	9	2	5	4	3	8	8	5	5	2	1	1	1			64	17·3	145	18·5	Other Societies or Boards
				3	3		2	7	3	1	1	2	5	1	3	1	2	34	18·9	53	18·7	Private
																						150 and under 200 Days
86	467	1,052	1,646	1,902	2,064	2,002	1,720	1,439	1,071	754	465	249	117	48	19	10	4	15,115	21·2	29,193	20·3	National Board
		2		2	3	3	1	2	1		1		3					18	29·5	32	28·3	Church Education Society and Parochial
	1	3	3	6	2	6	9	11	12	13	17	7	17	9	1			117	19·9	707	35·8	Christian Brothers and other Roman Catholic Communities
	4	9	11	10	10	16	6	6	5	13	7	2	5					104	28·0	192	24·4	Other Societies or Boards.
				1	2	4	5	4	7	1	7	6	3	7	1			48	26·7	81	28·5	Private
																						200 and under 300 Days
16	92	171	288	290	328	289	245	199	143	113	86	74	76	49	56	43	12	2,570	3·6	4,802	3·3	National Board.
						2		2	1		1							6	9·8	10	8·9	Church Education Society and Parochial
2	2	3	7	11	12	15	21	28	22	28	16	28	28	14	4	2	2	245	41·5	257	13·0	Christian Brothers and other Roman Catholic Communities
	1	1	6	5	6	10	10	12	8	9	4	2						74	19·9	153	19·5	Other Societies or Boards.
				1			3	3	6	2	8	4	4					31	17·2	46	10·2	Private.

Printed image digitised by the University of Southampton Library Digitisation Unit

PROVINCE OF

TABLE 158.—Showing, in PERIODS, the NUMBER of DAYS the SCHOLARS of the several AGES attended SCHOOL

DESCRIPTION OF SCHOOLS, AND NUMBER OF DAYS ON WHICH THE PUPILS ATTENDED.	MALES.																		Total Males of all Ages	Proportion per cent. to Total.
	Under 4 years.	4.	5.	6.	7.	8.	9.	10.	11.	12.	13.	14.	15.	16.	17.	18.	19.	20 and upwards.		
300 DAYS AND UPWARD																				
National Board,		.							1	.	.	.	.	.	.	.	.	.	1	
Church Education Society and Parochial,				.						.	.									
Christian Brothers and other Roman Catholic Communities,							8	7	11	29	23	28	12	13	.				131	9·5
Other Societies or Boards,							.	.	.	.			.	.	.					
Private,		.	.	.	.	.	.	.	.				.	.	.	.	.			
TOTAL—																				
National Board,	1,377	3,708	5,765	6,974	7,221	7,300	7,312	7,237	6,794	6,218	5,177	3,740	1,981	919	383	108	45	26	72,285	97·4
Church Education Society and Parochial,		.	4	4	5	5	3	4	5	5	6	4	5	1	1		.		52	1
Christain Brothers and other Roman Catholic Communities,	1	4	8	15	29	83	115	114	106	183	199	175	132	151	30	13	4	24	1,386	1·9
Other Societies or Boards,	14	21	25	27	30	35	43	44	27	23	24	20	26	20	15	7	7	6	414	·5
Private,	1	1	6	3	6	4	7	4	20	11	7	8	8	9	4	4		1	104	1
Total,	1,393	3,734	5,808	7,023	7,291	7,427	7,480	7,403	6,952	6,440	5,413	3,947	2,152	1,100	433	132	56	57	74,241	100·0

SUMMARY OF

UNDER 5 DAYS																				
National Board,	1,132	1,675	1,355	997	759	779	754	845	964	1,111	1,153	1,116	640	339	120	34	4	1	13,778	3·0
Church Education Society and Parochial,	2	3	2	1	4	1	3	3	2	2	2	4	2	2		1	.	.	34	1·8
Christian Brothers and other Roman Catholic Communities,	1	6	5	5	6	7	11	10	11	9	10	13	8	9	1	2	2	.	116	·4
Other Societies or Boards,	4	11	5	2	.	4	6	7	7	4	3	4	2	2	.	1	1		63	1·0
Private,	1	3	5	2	1	3	1	3	5	1	3	3	5	1	2	1	1	6	47	1·4
5 AND UNDER 20 DAYS																				
National Board,	2,049	3,832	3,477	2,767	2,201	2,310	1,965	2,262	2,450	2,997	2,998	2,696	1,630	794	372	75	5	5	34,885	7·6
Church Education Society and Parochial,	6	20	17	12	10	11	7	9	12	9	6	8	7	4	.	.	1		139	7·4
Christian Brothers and other Roman Catholic Communities,	9	24	34	43	36	51	55	69	63	94	71	77	46	39	18	8	4	3	744	2·8
Other Societies or Boards,	18	32	24	23	22	22	22	29	24	16	18	23	12	18	18	11	3	5	340	5·5
Private,		9	11	15	5	11	7	9	11	5	14	7	5	10	7	7	2	10	145	4·4
20 AND UNDER 40 DAYS																				
National Board,	1,970	3,314	3,610	3,090	2,644	2,705	2,466	2,473	2,837	3,382	3,513	3,086	1,763	826	295	51	8	6	37,639	8·3
Church Education Society and Parochial,	3	17	19	17	14	22	17	11	16	11	11	11	10	1	1	.	1		182	9·7
Christian Brothers and other Roman Catholic Communities,	6	37	59	91	86	98	127	120	78	124	98	109	51	45	16	15	4	12	1,176	4·8
Other Societies or Boards,	15	47	43	50	42	36	37	35	29	27	17	21	36	14	8	7	.		464	7·6
Private,	3	3	14	22	18	12	5	7	8	9	5	17	10	16	19	7	6	12	193	5·9
40 AND UNDER 60 DAYS																				
National Board,	1,234	2,706	3,371	3,057	2,732	2,942	2,667	2,721	3,081	3,350	3,346	2,623	1,494	691	280	119	74	79	36,567	8·0
Church Education Society and Parochial,	5	11	19	20	11	14	12	22	14	17	9	16	5	3	4				182	9·7
Christian Brothers and other Roman Catholic Communities,	7	40	61	92	102	134	183	166	138	166	174	145	99	122	68	43	15	19	1,774	6·5
Other Societies or Boards,	12	37	33	30	39	38	43	44	31	54	29	56	40	46	53	28	16	5	614	10·0
Private,	2	13	12	12	15	22	24	16	29	30	23	29	26	39	33	19	5	6	355	10·8
60 AND UNDER 80 DAYS.																				
National Board,	904	2,380	3,094	3,052	2,759	2,690	2,639	2,368	3,208	3,304	3,007	2,185	1,121	493	151	39	7	5	33,936	7·4
Church Education Society and Parochial,	9	14	25	18	10	13	8	7	13	16	11	10	2	1	.	1	.	.	158	8·4
Christian Brothers and other Roman Catholic Communities,	3	21	45	62	104	137	121	118	104	128	115	66	49	62	23	17	10	11	1,216	4·5
Other Societies or Boards,	17	26	26	27	31	24	22	30	27	30	31	46	23	17	23	19	5	1	425	6·9
Private,		4	12	10	12	11	12	20	10	24	21	21	34	20	19	9	7	1	247	7·5

Printed image digitised by the University of Southampton Library Digitisation Unit

CONNAUGHT—*continued.*

during the year commencing 1st of April, 1900, and ending 31st of March, 1901, in so far as Returns were received—*continued.*

FEMALES																					
Under 4 years	4	5	6	7.	8	9	10.	11.	12	13.	14.	15.	16.	17.	18.	19	20 and upwards.	Total Females of all Ages.	Proportion per cent. to Total.	Total Males and Females of all ages.	Proportion per cent. to Total.	Description of Schools, and Number of Days on which the Pupils Attended.
																						300 Days and Upwards.
																				1	0	National Board,
																					·0	Church Education Society and Parochial.
	1	1			3	3	12	14	15	11	13	5	4					83	14·1	214	16·8	Christian Brothers and other Roman Catholic Communities
																					·0	Other Societies or Boards.
																					6	Private,
																						Total.
1,560	3,897	5,741	6,682	6,537	6,868	7,114	7,050	8,635	6,086	5,261	3,945	2,180	1,044	417	157	75	43	71,079	98·3	143,364	97·8	National Board.
		4	2	2	8	8	3	8	6	5	5	7	4	1				61	1	113	·1	Church Education Society and Parochial
3	5	16	18	22	23	29	53	82	57	81	62	61	69	31	11	3	5	590	8	1,976	1·4	Christian Brothers and other Roman Catholic Communities.
3	22	26	46	29	28	35	27	32	30	30	24	15	11	7	1	3		371	5	785	·5	Other Societies or Boards.
	1	2		7	7	5	10	15	18	6	21	17	27	15	12	7	12	186	3	284	·2	Private.
1,560	3,925	5,803	6,748	6,597	6,935	7,191	7,143	8,752	6,189	5,363	4,060	2,280	1,155	471	181	88	60	72,281	100·6	146,522	100·0	Total

IRELAND.

																						Under 5 Days.
1,10	1 469	1,110	859	620	639	615	613	716	846	976	863	565	266	131	35	9	1	11,434	2·5	25,212	2·8	National Board,
3	7	4	9	2	2	2	1	2	3	1	3	.		.	.	.		39	2·6	73	1·9	Church Education Society and Parochial.
3			1	1		.	1	.	1	1	2	.	.	3		1	.	14	4	130	4	Christian Brothers and other Roman Catholic Communities.
11	16	12	8	4	4	3	3	1	7	5	7	3	1	2	1	1	5	86	1·9	149	1·4	Other Societies or Boards.
2	2	1	3	2			.	.	2	4	5	4	1	3	3	.	3	35	7	82	1·0	Private.
																						5 and under 20 Days.
1,427	3,873	3,250	2,822	1,998	2,008	1,815	1,855	2,082	2,576	2,683	2,306	1,448	759	297	99	16	14	32,322	7·0	67,207	7·3	National Board.
17	21	21	13	14	8	5	11	8	6	4	9	2	2	1	—	.		142	7·4	281	7·4	Church Education Society and Parochial.
4	5	6	5		4	4	4	4	2	5	7	9	6	4	5	.	.	74	1·9	818	2·5	Christian Brothers and other Roman Catholic Communities
13	31	44	28	24	26	18	12	17	14	15	14	13	5	7	1	2	3	286	6·4	626	5·9	Other Societies or Boards.
4	3	7	12	16	4	12	6	8	10	4	14	13	13	18	17	16	23	191	3·6	339	3·9	Private.
																						20 and under 40 Days
1,898	3,471	3,551	3,630	2,391	2,312	2,229	2,314	2,519	3,050	3,165	2,722	1,633	784	322	73	15	21	35,416	7·7	73,049	8·6	National Board
2	13	18	22	14	15	27	16	12	14	15	11	9	1	2	2	.		187	9·7	369	9·7	Church Education Society and Parochial.
2	6	12	16	16	13	2	5	13	9	7	16	13	15	6	4	2		139	3·6	1,315	4·2	Christian Brothers and other Roman Catholic Communities.
13	32	41	48	42	36	21	25	20	11	18	18	16	8	7	1	2	2	303	7·8	817	7·7	Other Societies or Boards
	4	15	26	11	11	6	12	19	17	19	17	33	39	28	19	19	23	312	5·8	505	5·8	Private
																						D under 60 Days.
1,311	2,959	3,395	3,116	2,494	2,588	2,419	2,485	2,693	2,992	2,801	2,389	1,407	666	307	184	181	187	34,575	7·5	71,142	7·8	National Board.
6	15	18	18	17	16	9	15	5	8	9	12	8	1	3	1			155	8·0	337	8·9	Church Education Society and Parochial.
1	7	13	14	11	13	3	20	11	13	11	18	16	25	21	4	4	1	200	5·2	1,974	3·4	Christian Brothers and other Roman Catholic Communities
10	33	41	37	39	38	24	32	19	31	17	35	25	11	5	4	1	3	408	9·1	1,622	9·6	Other Societies or Boards.
3	3	16	15	15	26	17	19	22	34	32	53	67	100	85	59	19	35	603	11·3	963	11·1	Private.
																						60 and under 80 Days.
1,073	2,583	3 134	2,999	2,653	2,585	2,513	2,551	2,972	3,167	2,671	2,059	1,096	531	231	75	40	30	32,963	7·2	66,899	7·3	National Board
2	0	16	18	20	5	9	7	7	9	12	12	9	.	2	1	1	1	137	7·1	295	7·8	Church Education Society and Parochial
13	3	7	11	12	9	12	4	12	15	9	19	25	22	26	14	5	2	267	5·4	1,423	4·6	Christian Brothers and other Roman Catholic Communities
3	29	34	46	37	43	24	19	26	27	18	20	10	8	11	3	2	4	362	8·1	787	7·4	Other Societies or Boards.
	5	6	8	8	14	8	23	12	9	19	29	22	44	34	24	14	25	367	5·7	554	8·4	Private.

Printed image digitised by the University of Southampton Library Digitisation Unit

SUMMARY OF

TABLE 158.—Showing, in PERIODS, the NUMBER of DAYS the SCHOLARS of the several AGES attended SCHOOL

DESCRIPTION OF SCHOOLS, AND NUMBER OF DAYS ON WHICH THE PUPILS ATTENDED.	MALES. Under 4 years.	4	5	6.	7.	8.	9.	10.	11.	12.	13.	14	15.	16	17.	18	19.	20 and upwards.	Total Males of all Ages.	Proportion per cent. to Total.
50 AND UNDER 100 DAYS.																				
National Board,	816	2,271	3,179	3,477	3 186	3,227	3 343	3,513	3 555	3,623	3,244	1,968	1,035	389	139	34	2	4	36,999	8·1
Church Education Society and Parochial,	5	5	13	13	12	11	12	13	11	14	10	6	7	5	1	.	.	.	138	7·4
Christian Brothers and other Roman Catholic Communities,	3	26	54	81	95	138	176	150	133	134	134	74	51	33	17	8	3	.	1,310	4·8
Other Societies or Boards,	4	25	32	41	41	26	18	31	17	22	13	21	12	16	7	7	6	1	340	5·5
Private,	.	4	14	13	19	14	8	15	11	16	16	35	25	17	12	5	1	.	225	8·8
100 AND UNDER 150 DAYS																				
National Board,	1 639	5,513	9,137	11 372	11 812	12 157	12 193	12 656	12 089	10,763	8,016	4,701	2,207	763	258	54	6	2	115,338	25·2
Church Education Society and Parochial,	8	21	29	40	46	42	41	46	34	37	25	26	5	3	1	2	1	.	407	21·8
Christian Brothers and other Roman Catholic Communities,	10	60	173	340	487	575	743	802	645	666	511	371	241	158	69	27	3	7	5,888	21·7
Other Societies or Boards,	20	62	80	78	95	84	86	88	79	63	89	61	77	50	22	16	4	1	1,005	17·2
Private,	4	15	35	67	55	40	55	47	56	48	48	48	40	38	17	13	3	2	631	19·1
150 AND UNDER 200 DAYS																				
National Board,	863	4,452	9,294	13 878	15 447	15 468	14,877	13 548	11 053	8,142	5,505	2,939	1,251	449	154	52	24	1	117,002	25·6
Church Education Society and Parochial	5	17	44	46	64	52	61	53	39	34	14	18	4	4	1	3	.	.	459	24·6
Christian Brothers and other Roman Catholic Communities,	13	50	167	373	574	950	1,377	1 668	1,423	1,474	1,152	751	626	327	122	52	20	30	11,149	41·1
Other Societies or Boards,	12	34	82	94	84	75	127	144	127	117	147	136	99	91	50	21	6	2	1,448	23·5
Private,	1	10	26	49	67	71	78	69	82	80	71	93	86	56	33	13	4		889	26·9
200 AND UNDER 300 DAYS																				
National Board,	158	1,061	2,559	4,118	4,939	4,289	3,929	3,207	2 328	1,696	980	547	325	233	211	182	113	33	30,908	6·2
Church Education Society and Parochial,	1	4	8	16	22	24	20	13	9	9	6	7	8	2	1	1	1	.	157	8·4
Christian Brothers and other Roman Catholic Communities,	6	21	55	87	141	218	268	334	336	436	358	363	325	229	129	74	56	54	3,490	12·3
Other Societies or Boards,	1	21	29	41	44	53	83	103	125	150	207	142	142	121	79	38	13	9	1,404	22·8
Private,	1	4	8	11	16	21	14	34	40	64	82	75	66	74	47	25	4	.	566	17·2
300 DAYS AND UPWARDS.																				
National Board,	.	.	.	1	.	.	.	.	1	.	.	.	.	.	.	.	.	.	2	0
Church Education Society and Parochial,	.	.	1	2	4	3	1	2	1	1	.	.	.	.	.	.	.	.	15	8
Christian Brothers and other Roman Catholic Communities,	.	.	.	1	2	7	23	42	30	42	39	40	23	20	2	3	.	.	274	1·0
Other Societies or Boards,	.	.	.	.	.	.	.	.	.	.	.	.	.	.	.	.	.	.	.	.
Private,	.	.	.	.	.	.	.	.	.	.	.	.	.	.	.	.	.	.	.	.
TOTAL.																				
National Board,	10 365	27 204	39 076	45,809	46,503	46,567	44 633	43,893	41,571	38,368	31 762	21 851	11 466	4,977	1,980	640	248	136	457,054	92·2
Church Education Society and Parochial,	44	112	177	185	197	193	182	134	151	150	94	106	50	25	9	8	4		1,871	·4
Christian Brothers and other Roman Catholic Communities,	38	285	638	1,175	1,633	2,315	3,084	3,479	2,961	3,273	2,662	2,029	1,519	1,044	465	249	117	126	27,137	5·5
Other Societies or Boards,	106	290	354	386	398	362	444	511	466	483	554	510	443	375	240	148	54	24	6,153	1·2
Private,	12	65	137	201	208	205	204	220	252	277	263	328	297	271	189	99	33	37	3 298	·7
Total,	10,585	27 961	40 397	47 756	48 939	49,642	48,547	48 287	45,401	42,551	35 335	24 834	13,775	6,692	2,883	1,144	451	333	495,513	100·0

Printed image digitised by the University of Southampton Library Digitisation Unit

IRELAND—*continued.*

during the year commencing 1st of April, 1900, and ending 31st of March, 1901, in so far as Returns were received—*continued.*

FEMALES																						
Under 4 years	4.	5.	6.	7.	8.	9.	10.	11.	12	13.	14.	15.	16.	17.	18	19.	20 and upwards.	Total Females of all Ages	Proportion per cent to Total.	Total Males and Females of all Ages	Proportion per cent. to Total.	Description of Schools, and Number of Days on which the Pupils Attended.
																						80 and under 100 Days
947	2,460	3,231	3,454	3,147	3,196	3,211	3,434	3,603	3,659	3,101	2,133	1,031	448	167	50	13	7	37,292	8·1	74,291	8·1	National Board
1	8	10	13	13	11	14	10	12	18	13	10	5	3	2	.	.		143	7·4	281	7·4	Church Education Society and Parochial
2	6	13	13	7	4	9	11	8	4	5	13	16	12	15	10	4	9	161	4·2	1,471	4·8	Christian Brothers and other Roman Catholic Communities
8	38	38	35	33	47	24	28	20	26	15	18	11	5	4	1		3	341	7·6	684	6·4	Other Societies or Boards.
.	3	12	21	32	15	17	14	15	17	24	18	36	39	20	20	5	11	319	5·9	544	6·3	Private
																						100 and under 150 Days
1,783	5,479	9,026	11,279	12,209	12,353	12,895	12,914	12,526	11,652	8,029	5,451	2,621	1,030	377	82	22	11	120,669	26·2	236,007	25·7	National Board.
7	16	39	48	43	39	46	39	34	42	58	19	13	6	2	1	1	1	454	23·6	861	22·6	Church Education Society and Parochial.
3	16	36	44	57	43	45	34	37	53	65	62	46	47	20	12	10	4	634	16·4	6,522	21·0	Christian Brothers and other Roman Catholic Communities
7	55	83	101	92	85	74	54	44	75	58	58	28	24	7	5	2	6	858	19·1	1,913	18·0	Other Societies or Boards.
1	17	32	50	71	50	64	60	71	98	106	107	123	135	83	76	23	23	1,184	22·0	1,815	20·9	Private.
																						150 and under 200 Days
816	4,372	8,707	12,562	14,789	15,109	15,221	14,751	12,999	10,279	7,089	4,155	1,883	833	371	161	83	31	124,344	27·1	241,346	26·3	National Board.
3	6	31	46	56	55	66	63	52	37	33	22	8	11	1	1			490	25·4	949	25·0	Church Education Society and Parochial
	10	36	58	66	71	83	93	89	122	104	121	100	89	45	13	3	6	1,100	28·5	12,249	39·5	Christian Brothers and other Roman Catholic Communities
10	44	78	123	87	84	107	108	82	95	89	84	49	30	9	6	1	4	1,090	24·2	2,538	23·8	Other Societies or Boards
3	10	22	50	74	85	90	119	123	155	166	210	224	215	120	74	46	41	1,827	34·0	2,716	31·3	Private.
																						200 and under 300 Days
164	1,012	2,195	3,393	3,821	3,973	3,752	3,153	2,626	1,839	1,316	870	661	585	535	424	295	118	30,744	5·7	61,652	6·7	National Board
1	4	15	19	22	29	19	16	17	11	7	9	5	4	–	2	.	1	181	9·4	338	8·9	Church Education Society and Parochial.
2	7	15	19	37	63	64	101	91	94	136	96	118	88	54	22	9	3	1,019	25·4	4,569	14·6	Christian Brothers and other Roman Catholic Communities.
	13	24	44	31	50	55	67	57	72	67	50	48	23	30	6	4	2	643	14·3	2,047	19·2	Other Societies or Boards
1	4	10	15	16	27	21	38	33	64	53	52	68	76	53	41	3	14	589	11·0	1,155	13·6	Private
																						300 and upwards.
	.	.		.	.		1						.	.	1		.	2	·0	4	0	National Board
	.	.		.	.		.	.			.		.					.	0	15	4	Church Education Society and Parochial.
	2	1	1	4	11	18	29	38	34	35	41	50	35	7	1	1	1	309	8·0	583	1·9	Christian Brothers and other Roman Catholic Communities.
		1		.	4	4	8	10	11	11	6	7	4					66	1·5	66	·6	Other Societies or Boards
	.	.	.	.	.	.	.	.	.		.	.			.				0	.	0	Private
																						Total.
11,536	27,500	37,599	43,514	44,125	44,763	44,670	44,074	42,736	40,090	32,725	22,987	12,345	5,902	2,738	1,184	648	420	459,755	96·7	916,809	94·4	National Board
42	96	172	206	201	174	196	172	149	148	152	107	59	28	13	8	2	3	1,923	·4	3,799	·4	Church Education Society and Parochial.
17	62	139	176	205	231	240	302	303	347	378	389	387	330	201	85	39	26	3,857	·8	30,994	3·2	Christian Brothers and other Roman Catholic Communities
34	283	386	462	389	417	354	356	290	369	311	310	204	119	82	28	15	32	4,496	1·0	10,649	1·1	Other Societies or Boards.
17	51	115	194	245	226	235	291	303	496	427	505	590	662	444	327	139	198	5,375	1·1	8,673	·9	Private.
11,606	28,196	38,411	44,552	45,165	45,811	45,695	45,195	43,781	41,360	33,993	24,298	13,585	7,041	3,478	1,632	843	670	475,411	100·0	970,924	100·0	Total.

Printed image digitised by the University of Southampton Library Digitisation Unit

TABLE 159.—Showing by PROVINCES, COUNTIES, CITIES, &c., the Number of SCHOLARS and the 1861, 1871, 1881, 1891, and 1901

PROVINCES, COUNTIES, CITIES, &c.		NUMBER OF DAYS ON WHICH THE SCHOLARS ATTENDED.										Total Number of Scholars in attendance during the year.
		Under 5 days	5 and under 20 days	20 and under 40 days.	40 and under 60 days	60 and under 80 days.	80 and under 100 days.	100 and under 150 days.	150 and under 200 days	200 and under 300 days.	300 days and upwards	
PROVINCE OF LEINSTER,												
Carlow County,	1861,	257	878	1,089	1,096	984	833	1,783	1,255	571	51	8,737
	1871,	242	1,226	1,118	1,023	929	881	2,102	1,308	315	.	9,144
	1881,	237	749	894	820	849	910	2,042	1,912	347	.	9,261
	1891,	183	569	710	619	655	779	2,049	1,944	354	.	8,362
	1901,	165	494	576	631	608	632	2,078	2,293	395		7,878
Dublin City or Co. Borough,	1861,	1,001	4,301	4,525	3,992	2,972	2,415	5,206	4,866	4,181	394	33,853
	1871,	2,013	5,525	5,445	4,249	3,081	2,522	5,680	4,940	2,276	26	35,757
	1881,	2,410	6,660	5,241	4,780	3,616	3,091	6,893	6,358	2,799	62	42,915
	1891,	2,753	5,735	5,805	4,760	3,684	3,572	9,194	10,671	1,769	.	47,933
	1901,	2,588	6,891	6,639	6,127	4,503	4,588	12,719	15,505	3,329	.	62,189
Dublin County,	1861,	705	2,777	3,042	2,638	2,200	1,960	4,480	4,038	2,515	1,339	25,694
	1871,	1,070	2,561	2,510	2,178	1,865	1,756	4,512	4,461	2,125	36	23,076
	1881,	961	2,683	2,705	2,481	2,035	2,114	5,525	5,808	2,647	.	26,959
	1891,	1,338	3,082	3,138	2,829	2,381	2,266	6,894	8,349	2,083	63	32,623
	1901,	715	1,846	2,108	2,158	1,854	1,803	6,028	8,807	3,272	.	28,591
Kildare ,,	1861,	391	1,284	1,475	1,317	1,165	1,104	2,410	2,097	806	40	12,089
	1871,	632	1,331	1,558	1,306	1,341	1,193	2,779	2,342	916	.	13,408
	1881,	410	1,324	1,337	1,400	1,192	1,224	3,344	2,738	954	7	13,930
	1891,	350	1,018	1,081	1,061	1,012	986	3,370	3,449	790	18	13,125
	1901,	218	828	896	892	876	943	3,162	3,241	832	.	11,878
Kilkenny ,,	1861,	485	1,879	2,493	2,191	1,987	1,804	4,062	3,149	1,247	69	19,340
	1871,	599	2,068	2,246	2,010	1,694	1,847	4,377	3,592	1,035	19	19,527
	1881,	498	1,591	1,828	1,882	1,624	1,702	5,196	4,699	1,456	9	20,485
	1891,	435	1,340	1,544	1,430	1,329	1,492	5,544	5,766	1,229	96	20,225
	1901,	305	959	1,149	1,097	1,196	1,260	4,231	4,804	1,339	.	16,440
King's ,,	1861,	426	1,590	1,871	1,602	1,289	1,023	2,055	1,314	798	15	11,983
	1871,	363	1,355	1,558	1,494	1,381	1,262	2,870	2,047	633	12	12,975
	1881,	358	1,186	1,419	1,329	1,307	1,475	3,541	2,322	798	.	13,825
	1891,	405	1,045	1,145	1,072	1,027	1,163	3,786	3,301	529	.	13,473
	1901,	249	803	849	961	858	983	3,477	3,301	364	.	12,346
Longford ,,	1861,	284	1,146	1,346	1,135	1,001	929	2,022	1,273	631	6	9,777
	1871,	430	1,314	1,635	1,629	1,391	1,186	2,599	1,446	533	2	12,215
	1881,	606	1,660	1,908	1,516	1,343	1,289	3,353	1,790	507	.	13,972
	1891,	327	1,037	1,107	1,027	954	1,117	3,481	2,317	414	.	11,781
	1901,	259	630	838	814	871	1,014	2,709	1,801	283	.	9,269
Louth ,,	1861,	472	1,668	1,975	1,703	1,421	1,184	2,552	1,849	1,120	59	13,983
	1871,	469	1,822	1,906	1,544	1,369	1,177	2,868	2,049	612	1	13,517
	1881,	477	1,452	1,648	1,445	1,255	1,338	3,698	3,309	1,322	.	15,944
	1891,	304	958	1,162	1,231	1,126	1,353	4,336	4,511	1,045	.	16,026
	1901,	299	815	1,016	1,006	926	964	3,367	4,250	1,102	.	13,775
Meath ,,	1861,	423	1,415	1,895	1,778	1,496	1,335	2,836	2,276	1,106	12	14,572
	1871,	539	1,947	1,952	1,794	1,650	1,486	3,764	2,667	671	.	16,467
	1881,	451	1,479	1,620	1,515	1,549	1,548	4,942	3,802	892	.	17,828
	1891,	340	987	1,139	1,018	937	1,214	4,743	4,836	903	.	16,117
	1901,	341	804	844	904	917	1,026	3,695	4,005	858	.	13,395
Queen's ,,	1861,	314	1,335	1,588	1,407	1,124	1,057	2,358	1,626	792	44	11,645
	1871,	395	1,416	1,647	1,544	1,258	1,293	2,842	2,118	492	1	13,001
	1881,	372	1,200	1,631	1,255	1,311	1,229	3,285	2,549	700	.	13,542
	1891,	388	961	1,140	1,003	1,012	1,016	3,751	3,220	617	.	13,191
	1901,	215	615	767	807	783	893	2,849	2,704	680	.	10,324
Westmeath ,,	1861,	299	1,176	1,462	1,293	1,069	1,002	1,993	1,565	771	155	10,790
	1871,	537	1,835	1,789	1,689	1,430	1,477	3,279	2,300	599	13	14,994
	1881,	858	1,295	1,441	1,391	1,245	1,247	3,830	3,175	991	.	15,276
	1891,	333	894	902	832	853	949	4,223	3,932	720	.	13,643
	1901,	256	753	839	912	888	1,068	3,537	3,544	713	.	12,815
Wexford ,,	1861,	434	1,850	2,378	2,284	2,077	1,727	3,556	2,075	995	58	17,434
	1871,	442	1,883	2,226	2,030	1,816	1,731	3,928	2,636	782	1	17,476
	1881,	504	1,802	2,138	1,768	1,860	1,841	5,417	4,380	1,260	1	20,971
	1891,	464	1,514	1,809	1,708	1,637	1,661	5,515	5,433	1,269	1	21,011
	1901,	495	1,154	1,411	1,369	1,268	1,451	5,055	5,590	1,351	70	19,214
Wicklow ,,	1861,	335	1,247	1,432	1,435	1,299	1,051	2,324	1,691	1,123	31	11,968
	1871,	359	1,941	1,826	1,639	1,491	1,385	2,918	2,009	782	.	14,350
	1881,	392	1,234	1,334	1,306	1,140	1,158	3,437	2,631	943	.	13,625
	1891,	286	865	989	991	848	979	3,372	3,427	753	.	12,510
	1901,	278	842	945	934	866	990	3,082	3,288	766	.	11,991

Printed image digitised by the University of Southampton Library Digitisation Unit

Number of Days during which each of them attended School during the years ended March the 31st, *in so far as Returns were received.*

Provinces, Counties, Cities, &c.		Number of Days on which the Scholars attended. Under 5 days.	5 and under 20 days.	20 and under 40 days	40 and under 60 days.	60 and under 80 days.	80 and under 100 days	100 and under 150 days.	150 and under 200 days	200 and under 300 days	300 days and upwards	Total Number of Scholars in attendance during the year.
Province of Leinster—*continued.*												
Total of Leinster	Males, 1861,	3,130	11,495	13,417	11,970	10,208	8,819	19,062	15,097	10,108	1,116	104,422
	1871,	4,117	12,904	13,619	11,926	10,128	9,236	20,958	15,986	6,256	77	105,265
	1881,	4,363	12,177	13,187	11,621	10,221	10,028	27,386	22,837	8,891	64	120,630
	1891,	4,224	10,187	11,214	10,041	9,023	9,288	30,143	30,507	6,980	51	121,953
	1901,	3,683	9,024	9,831	9,828	8,348	8,835	27,765	32,302	8,451	.	118,067
	Proportion per cent 1861,	3·0	11·0	12·8	11·5	9·8	8·4	18·2	14·5	9·7	1·1	100
	1871,	3·9	12·3	12·9	11·3	9·6	8·8	19·9	15·2	8·0	·1	100
	1881,	3·6	10·1	10·9	9·5	8·5	8·3	22·6	19·0	7·4	·1	100·
	1891,	3·5	8·3	9·2	8·3	7·4	7·3	24·7	25·3	5·7	0	100·
	1901,	3·1	7·6	8·3	8·3	7·1	7·5	23·5	27·4	7·2	·0	100·
	Females, 1861,	2,696	11,036	13,153	11,841	9,876	8,605	18,570	13,982	6,548	1,147	97,454
	1871,	3,970	13,310	13,847	12,253	10,565	9,872	23,550	17,935	5,565	34	110,901
	1881,	3,966	12,202	12,960	11,397	10,186	10,138	27,718	22,536	6,725	15	117,893
	1891,	3,782	9,811	10,457	9,620	8,432	9,259	30,620	30,369	5,485	127	117,962
	1901,	2,701	7,995	9,036	8,784	7,872	8,785	28,275	31,136	7,383	70	112,037
	Proportion per cent 1861,	2·8	11·3	13·5	12·2	10·1	8·8	19·1	14·3	6·7	1·2	100·
	1871,	3·6	12·0	12·5	11·1	9·5	8·9	21·2	16·2	5·0	·0	100·
	1881,	3·4	10·3	11·0	9·7	8·6	8·6	23·5	19·2	5·7	·0	100
	1891,	3·2	8·3	8·9	8·2	7·1	7·9	25·9	25·7	4·7	·1	100
	1901,	2·4	7·1	8·1	7·8	7·0	7·9	25·2	27·8	6·6	1	100·
	Total, 1861,	5,826	22,531	26,570	23,811	20,084	17,424	37,632	29,079	16,656	2,263	201,876
	1871,	8,087	26,214	27,466	24,179	20,691	19,108	44,518	33,921	11,821	111	216,166
	1881,	8,334	24,379	26,147	22,918	20,407	20,166	55,004	45,473	15,616	79	238,523
	1891,	8,006	19,998	21,671	19,661	17,455	18,547	60,763	61,176	12,465	178	239,920
	1901,	6,384	17,019	18,867	18,612	16,220	17,620	56,040	63,438	15,834	70	230,104
	Proportion per cent 1861,	2·9	11·2	13·2	11·8	9·9	8·6	18·6	14·4	8·3	1·1	100
	1871,	3·7	12·1	12·7	11·2	9·6	8·9	20·6	15·7	5·5	·0	100·
	1881,	3·5	10·2	11·0	9·6	8·5	8·5	23·1	19·1	6·5	·0	100
	1891,	3·4	8·3	9·0	8·2	7·2	7·8	25·3	25·6	5·2	·0	100·
	1901,	2·8	7·4	8·2	8·1	7·0	7·7	24·3	27·6	6·9	·0	100·
Province of Munster												
Clare County,	1861,	607	2,623	3,455	3,094	2,524	2,203	4,898	2,997	1,168	20	23,564
	1871,	774	2,630	3,493	3,436	3,313	3,222	6,790	4,387	1,004	12	29,061
	1881,	808	2,599	3,238	2,909	2,860	3,054	8,995	6,587	1,347	7	32,404
	1891,	631	1,902	2,264	2,010	1,992	2,421	9,647	7,344	1,246	88	29,545
	1901,	509	1,506	1,831	1,718	1,974	2,156	7,932	7,264	1,714	85	26,689
Cork City or Co. Borough,	1861,	237	933	1,266	1,110	854	715	1,139	1,188	972	41	8,455
	1871,	311	1,185	1,108	1,142	865	755	1,967	1,828	837	3	10,001
	1881,	472	1,225	1,489	1,294	1,069	909	2,426	3,328	1,900	18	14,124
	1891,	598	1,651	1,720	1,824	1,185	1,123	3,816	5,213	1,068	.	17,998
	1901,	436	1,254	1,496	1,622	1,370	1,360	4,201	5,330	845	.	17,914
Cork County,	1861,	1,820	6,460	8,358	7,787	6,842	6,484	14,364	11,035	4,330	102	67,592
	1871,	2,065	8,598	9,763	8,707	8,518	9,042	22,955	17,019	5,428	99	92,134
	1881,	2,273	6,491	7,657	7,189	7,246	7,829	26,877	22,830	5,816	40	95,548
	1891,	1,824	4,845	5,481	5,179	4,974	5,651	25,048	27,368	5,625	.	86,995
	1901,	1,072	3,479	4,188	4,191	4,145	5,058	19,230	23,980	5,513	.	70,945
Kerry ,,	1861,	605	2,497	3,360	3,015	2,747	2,571	5,747	4,376	1,680	34	26,632
	1871,	889	3,410	4,376	4,043	3,817	3,793	9,860	8,068	1,559	1	39,816
	1881,	1,051	3,898	4,729	4,323	5,085	4,980	14,228	10,697	2,261	3	51,255
	1891,	1,006	2,770	3,402	3,070	2,935	3,407	14,602	13,587	1,818	.	46,647
	1901,	665	2,135	2,521	2,511	2,475	2,804	11,813	14,255	2,828	2	41,102
Limerick City or Co Borough,	1861,	165	807	893	732	606	512	1,264	1,199	873	147	6,998
	1871,	108	546	676	629	525	470	1,244	1,223	311	.	5,732
	1881,	262	745	761	675	648	530	1,291	1,576	701	.	7,192
	1891,	202	713	861	756	683	659	2,068	2,367	542	121	8,967
	1901,	198	506	635	658	529	542	1,819	2,830	1,299	137	9,153
Limerick County,	1861,	504	2,050	2,932	2,840	2,270	2,113	5,287	4,337	2,370	64	24,787
	1871,	612	2,554	3,137	2,989	2,856	2,942	7,614	6,266	1,749	5	30,718
	1881,	858	2,588	3,173	2,785	2,705	2,780	9,138	7,398	1,532	.	32,957
	1891,	618	1,684	1,976	1,893	1,853	2,020	8,782	8,859	1,363	.	29,038
	1901,	398	1,376	1,526	1,595	1,510	1,743	6,531	7,701	1,768	.	24,209
Tipporary ,,	1861,	1,116	3,611	4,802	4,449	3,559	3,316	6,904	4,447	2,404	136	34,744
	1871,	1,057	3,869	4,845	4,404	3,923	3,870	8,978	6,535	2,272	21	39,774
	1881,	1,036	3,298	4,009	3,751	3,446	3,889	11,455	9,295	2,398	.	42,872
	1891,	929	2,472	3,167	2,884	2,617	2,890	11,342	11,110	1,886	10	39,307
Tipperary {N.R., S.R.,	1901,	264	823	960	995	1,007	1,061	3,961	4,414	881	.	14,366
	1901,	304	1,037	1,289	1,331	1,302	1,451	5,175	6,260	1,533	.	19,672
Waterford City or Co Borough,	1861,	37	114	155	133	63	92	171	187	174	34	1,160
	1871,	43	146	107	117	85	61	155	159	245	.	1,118
	1881,	10	58	130	168	138	156	585	837	316	104	2,492
	1891,	110	474	491	421	403	353	1,030	1,512	260	25	5,679
	1901,	154	416	446	451	303	372	1,101	1,298	318	.	4,919
Waterford County	1861,	251	1,111	1,369	1,381	1,170	1,285	2,950	2,215	847	63	12,642
	1871,	294	1,108	1,519	1,335	1,172	1,245	3,428	3,036	886	5	14,028
	1881,	327	1,330	1,600	1,502	1,592	1,532	4,612	3,960	1,155	10	17,520
	1891,	343	966	1,189	1,146	1,102	1,348	4,724	4,450	858	.	16,126
	1901,	251	732	979	939	830	878	3,240	4,033	1,022	.	12,904

Printed image digitised by the University of Southampton Library Digitisation Unit

TABLE 159.—Showing, by PROVINCES, COUNTIES, CITIES, &c., the NUMBER OF SCHOLARS and the 1861, 1871, 1881, 1891, and 1901.

Provinces, Counties, Cities, &c.		Number of Days on which the Scholars attended. Under 5 days	5 and under 20 days	20 and under 40 days.	40 and under 60 days	60 and under 80 days	80 and under 100 days	100 and under 150 days	150 and under 200 days	200 and under 300 days	300 days and upwards	Total Number of Scholars in attendance during the year
Province of Munster—*continued.*												
Total of Munster — Males,	1861,	2,919	10,523	13,702	12,600	10,528	9,519	21,055	16,075	8,258	248	105,427
	1871,	3,197	12,402	14,515	13,164	12,047	12,201	29,651	23,287	7,602	48	128,414
	1881,	3,868	11,347	13,397	12,566	12,602	12,968	38,990	33,574	9,838	44	144,394
	1891,	3,396	9,233	10,895	10,132	9,264	10,247	41,211	40,232	7,663	8	142,301
	1901,	2,338	7,073	8,293	8,560	8,053	8,878	33,009	37,940	9,115		123,257
Proportion per cent.	1861,	2·8	10·0	13·0	12·0	10·0	9·0	20·0	15·2	7·8	·2	100
	1871,	2·5	9·7	11·5	10·3	9·4	9·5	23·1	18·1	5·9		100
	1881,	2·6	7·6	9·1	8·4	8·7	8·7	26·1	22·5	6·6		100
	1891,	2·4	6·5	7·6	7·1	6·5	7·2	29·0	28·3	5·4		100
	1901,	1·9	5·7	6·7	7·0	6·5	7·2	26·8	30·8	7·4		100
Females,	1861,	2,423	9,708	12,888	11,911	10,107	9,772	21,669	15,906	6,350	393	101,127
	1871,	2,956	11,584	14,209	13,638	13,028	13,199	33,339	25,228	6,689	98	133,968
	1881,	3,229	10,880	13,089	12,033	12,187	12,491	40,611	34,924	8,088	138	146,770
	1891,	2,865	8,244	9,056	8,851	8,510	9,625	39,843	41,576	6,893	236	136,401
	1901,	1,913	6,191	7,578	7,452	7,455	8,609	32,113	38,415	8,636	224	115,616
Proportion per cent.	1861,	2·4	9·6	12·7	11·8	10·0	9·7	21·4	15·7	6·3	·4	100
	1871,	2·2	8·6	10·6	10·2	9·7	9·9	24·9	18·8	5·0	·1	100
	1881,	2·2	7·4	8·9	8·2	8·3	8·5	27·7	23·2	5·5	·1	100
	1891,	2·1	6·0	7·1	6·5	6·2	7·1	29·2	30·5	5·1	·2	100
	1901,	1·6	5·2	6·4	6·3	6·3	7·2	27·1	32·4	7·3	·2	100
Total,	1861,	5,342	20,231	26,590	24,511	20,635	19,291	42,724	31,981	14,608	641	206,554
	1871,	6,153	23,986	29,024	26,802	25,075	25,400	62,990	48,515	14,291	146	262,382
	1881,	7,097	22,227	26,686	24,599	24,789	25,459	79,601	67,498	17,926	182	266,164
	1891,	6,261	17,477	20,951	18,983	17,794	19,872	81,054	81,810	14,656	244	278,702
	1901,	4,251	13,264	15,871	16,042	15,508	17,485	65,122	76,355	17,751	224	211,873
Proportion per cent.	1861,	2·6	9·8	12·9	11·9	10·0	9·3	20·7	15·5	7·0	·3	100
	1871,	2·3	9·1	11·1	10·2	9·6	9·7	24·0	18·5	5·4	·1	100
	1881,	2·4	7·5	9·0	8·3	8·4	8·6	26·9	22·8	6·0	·1	100
	1891,	2·2	6·3	7·4	6·8	6·4	7·1	29·1	29·4	5·2	·1	100
	1901,	1·8	5·6	6·6	6·6	6·4	7·2	26·9	31·6	7·3	·1	100
Province of Ulster.												
Antrim County,	1861,	1,163	4,469	5,185	5,086	4,333	3,297	6,759	5,245	5,361	179	41,079
	1871,	2,508	5,643	6,389	6,492	5,334	4,212	8,960	8,580	5,091	38	50,947
	1881,	1,619	4,805	5,615	5,493	4,849	4,194	10,583	9,603	6,450	58	53,309
	1891,	1,674	4,171	4,574	4,390	3,646	3,523	11,064	11,686	5,277	.	50,005
	1901,	1,125	3,137	3,419	3,427	3,101	3,322	10,921	13,034	5,047	1	45,534
Armagh ,,	1861,	842	2,962	3,515	3,383	2,731	2,224	4,647	3,165	2,648	56	26,476
	1871,	1,129	4,239	4,639	4,001	3,263	2,824	5,806	4,624	2,817	2	33,344
	1881,	1,299	3,759	3,960	3,534	2,879	2,836	7,546	5,775	3,414	3	35,004
	1891,	1,016	2,756	2,927	2,521	2,259	2,339	7,830	7,623	2,651	2	31,924
	1901,	819	2,174	2,283	2,179	1,990	2,093	8,857	7,305	2,605		28,305
Belfast City or Co. Borough	1861,	505	2,639	2,876	2,413	1,944	1,426	2,912	2,241	2,233	21	19,260
	1871,	2,070	5,408	4,569	3,685	2,975	2,830	6,083	5,015	4,222	.	36,866
	1881,	2,413	6,852	6,118	4,789	4,035	3,419	8,160	7,707	6,092	28	49,583
	1891,	3,995	8,785	7,985	6,489	4,827	4,596	11,520	12,775	5,643	.	66,618
	1901,	4,483	9,944	9,123	7,964	5,975	5,968	15,773	22,255	8,709	15	90,209
Cavan County,	1861,	907	2,894	3,656	3,314	2,820	2,568	5,109	3,235	1,998	107	26,608
	1871,	1,153	3,760	4,694	4,006	3,425	2,997	6,158	3,678	1,489	5	31,366
	1881,	1,053	3,107	3,799	3,324	2,906	2,976	5,123	5,000	1,233	8	31,531
	1891,	754	2,120	2,316	2,156	2,115	2,307	8,655	5,481	917		26,821
	1901,	513	1,427	1,611	1,644	1,627	1,817	6,071	5,070	1,000		20,780
Donegal ,,	1881,	1,017	3,337	4,308	4,225	3,495	2,642	5,199	3,706	2,633	18	30,580
	1871,	1,456	4,803	5,302	5,833	4,527	3,372	6,449	4,224	2,033	4	38,605
	1881,	1,993	5,158	5,925	5,208	4,753	4,005	9,722	6,269	2,193	.	45,226
	1891,	1,466	3,890	4,736	4,098	3,513	3,255	9,781	6,946	1,768	.	39,408
	1901,	583	2,665	3,197	3,259	3,256	3,426	8,797	6,817	1,815	.	34,115
Down ,,	1861,	1,145	4,517	5,581	5,203	4,717	3,904	7,949	6,352	5,254	119	44,741
	1871,	3,097	6,420	6,972	5,886	5,016	4,380	9,654	8,208	5,757	44	55,240
	1881,	1,738	4,601	4,969	4,600	4,273	4,042	11,272	10,547	6,619	1	52,962
	1891,	1,477	3,168	3,512	3,228	2,828	3,009	8,497	11,072	4,615	.	42,406
	1901,	1,102	3,069	3,159	3,138	2,834	3,222	10,315	12,933	5,195		44,967
Fermanagh ,,	1861,	458	1,666	2,065	2,030	1,561	1,403	3,040	2,130	1,271	44	15,668
	1871,	529	1,805	2,339	2,290	1,818	1,523	2,978	1,833	1,018	1	16,152
	1881,	569	1,640	1,901	1,715	1,601	1,530	4,397	3,210	1,165	.	17,728
	1891,	522	1,218	1,308	1,255	1,148	1,125	4,507	3,501	843	.	15,427
	1901	317	914	1,044	997	976	1,093	3,556	3,226	748		12,873
Londonderry City or Co. Borough	1901,	175	564	581	709	534	515	1,833	2,683	1,094	.	8,688
Londonderry Co.*	1861,	654	2,482	3,185	3,204	2,841	2,239	4,402	3,305	3,367	175	25,854
	1871,	865	2,921	3,769	3,829	3,521	2,709	5,122	4,463	3,050	28	30,077
	1881,	793	2,340	2,931	3,094	3,200	3,058	5,243	5,841	3,378	2	33,450
	1891,	992	2,646	2,937	2,950	2,451	2,457	8,138	7,229	2,205	.	32,008
	1901,	556	1,596	1,571	1,720	1,645	1,674	5,436	5,568	1,778	.	21,539

* Including the City of Londonderry in 1861, 1871, 1881, and 1891.

Printed image digitised by the University of Southampton Library Digitisation Unit

Number of DAYS during which each of them attended School during the years ended March the 31st, *in so far as Returns were received—continued.*

Provinces, Counties, Cities, &c.		Number of Days on which the Scholars attended. Under 5 days.	5 and under 20 days.	20 and under 40 days.	40 and under 60 days	60 and under 80 days.	80 and under 100 days.	100 and under 150 days	150 and under 200 days	200 and under 300 days	300 days and upwards.	Total Number of Scholars in attendance during the year.
Province of Ulster—*continued*												
Monaghan County,	1861,	590	2,279	2,864	2,523	1,933	1,606	3,264	2,014	1,263	28	18,184
	1871,	776	2,728	3,341	2,874	2,295	1,988	3,962	2,655	1,471	101	22,204
	1881,	732	2,143	2,573	2,308	2,180	2,029	6,272	4,078	1,464	.	25,779
	1891,	554	1,396	1,680	1,587	1,298	1,504	5,733	4,009	888	90	18,739
	1901,	516	1,092	1,223	1,155	1,159	1,255	4,266	3,745	958	143	15,512
Tyrone "	1861.	1,128	3,554	4,615	4,593	3,836	3,101	5,979	4,454	2,984	60	34,304
	1871,	1,030	5,020	6,229	5,708	4,824	3,705	7,196	4,545	2,381	25	40,713
	1881,	1,558	4,285	4,934	4,650	4,023	3,638	8,975	6,798	2,880		41,741
	1891,	1,149	2,823	3,313	3,146	2,875	2,677	9,357	7,530	2,305		35,195
	1901,	803	2,332	2,427	2,669	2,400	2,488	7,618	7,167	1,399		29,803
Total of Ulster — Males,	1861,	5,017	17,323	20,855	19,849	16,645	13,438	27,277	20,337	16,788	445	157,974
	1871,	7,828	22,862	25,582	23,615	19,670	15,901	32,984	24,767	16,421	77	189,707
	1881,	7,359	20,044	22,157	20,305	18,076	16,439	42,752	34,704	20,054	57	201,952
	1891,	7,131	16,713	18,395	18,708	13,991	13,710	43,644	40,250	14,792	.	185,364
	1901,	5,984	14,744	15,167	14,750	12,944	13,523	40,138	45,902	16,617	159	179,948
Proportion per cent.,	1861,	3·2	11·0	13·2	12·5	10·5	8·5	17·3	12·9	10·6	·3	100*
	1871,	4.1	12·0	13·5	12·4	10·4	8·4	17·4	13·1	8·7	.	100
	1881,	3·6	9·9	11·0	10·1	9·0	8·1	21·2	17·2	9·9	0	100*
	1891,	3·8	9·0	9·9	9·0	7·6	7·4	23·6	21·8	7·9	·0	100*
	1901,	3·3	8·2	8·4	8·2	7·2	7·5	22·3	25·5	9·3	·1	100*
Females,	1861,	3,422	13,526	17,116	16,125	13,569	10,972	21,983	15,511	12,229	362	124,815
	1871,	6,791	19,891	23,264	20,991	17,131	14,669	29,084	20,911	12,906	171	165,809
	1881,	6,438	19,116	20,608	18,377	16,631	15,287	40,541	30,424	14,836	43	182,331
	1891,	6,458	16,260	16,896	15,067	12,974	13,085	42,438	37,592	12,323	92	173,185
	1901,	5,308	14,170	14,471	14,111	12,558	13,350	40,385	43,895	14,231	.	172,477
Proportion per cent.,	1861,	2·8	10·8	13·7	12·9	10·9	8·8	17·6	12·4	9·8	·3	100*
	1871,	4·1	12·0	14·0	12·7	10·3	8·9	17·5	12·6	7·8	·1	100
	1881,	3·5	10·5	11·3	10·1	9·1	8·4	22·2	16·7	8·2	·0	100*
	1891,	3·7	9·4	9·8	8·8	7·5	7·5	24·5	21·7	7·1	·0	100*
	1901,	3·1	8·2	8·4	8·2	7·3	7·7	23·4	25·5	8·2	·0	100*
Total,	1861,	8,439	30,849	37,971	35,974	30,214	24,410	49,260	35,848	29,017	807	282,789
	1871,	14,619	42,753	48,846	44,606	36,801	30,570	62,068	45,678	29,327	248	355,516
	1881,	13,797	39,190	42,765	38,685	34,709	31,726	83,293	65,128	34,890	100	384,283
	1891,	13,589	32,973	35,291	31,775	26,965	26,795	86,082	77,872	27,115	92	358,549
	1901,	11,292	28,914	29,638	28,861	25,497	26,873	80,513	89,800	30,843	159	352,425
Proportion per cent.,	1881,	3·0	10·9	13·4	12·7	10·7	8·6	17·4	12·7	10·3	3	100
	1871,	4·1	12·0	13·7	12·5	10·4	8·8	17·5	12·8	8·3	·1	100
	1881,	3·6	10·2	11·1	10·1	9·0	8·3	21·7	16·9	9·1	·0	100*
	1891,	3·8	9·2	9·8	8·9	7·5	7·5	24·0	21·7	7·6	·0	100
	1901,	3·2	8·2	8·4	8·2	7·2	7·6	22·9	25·5	8·8	0	100*
Province of Connaught												
Galway County,	1881,	824	2,991	3,970	3,582	2,887	2,501	5,542	3,913	2,071	145	28,426
	1871,	1,952	5,313	5,823	5,464	4,374	4,110	8,285	6,058	2,083	10	43,676
	1881,	1,654	4,984	6,210	5,065	4,946	4,658	11,754	7,004	1,895	98	48,718
	1891,	1,431	4,292	4,949	4,546	4,319	4,740	15,374	9,408	1,792		50,751
	1901,	983	2,969	3,529	3,422	3,741	4,507	13,543	8,964	1,628	214	43,505
Leitrim "	1861,	592	1,948	2,517	2,290	1,992	1,769	3,534	2,103	920	2	17,667
	1871,	756	2,600	3,237	2,991	2,696	2,453	4,272	2,229	682		21,916
	1881,	653	2,002	2,307	2,227	2,103	2,335	7,113	3,406	691		22,837
	1891,	463	1,344	1,585	1,339	1,238	1,684	7,123	4,137	542		19,555
	1901,	399	1,020	1,289	1,272	1,371	1,643	5,110	3,694	671	1	16,470
Mayo "	1861	943	3,316	4,435	4,101	3,330	2,704	5,510	3,769	2,380	42	30,530
	1871,	1,470	5,304	6,943	6,576	4,709	3,910	6,900	3,847	1,294	4	40,957
	1881,	1,603	5,256	6,398	5,388	5,091	4,682	13,990	6,233	1,385		49,936
	1891,	1,627	4,143	5,071	4,111	3,997	5,026	18,235	10,259	1,460		53,959
	1901,	1,169	3,123	3,596	3,690	3,954	4,835	14,122	8,350	1,169		44,008
Roscommon "	1861,	558	2,331	3,002	2,658	2,223	1,807	3,710	2,384	997	66	19,736
	1871,	1,943	3,963	4,656	4,336	3,736	3,290	5,938	2,989	682	3	31,538
	1881,	932	2,984	3,783	2,819	2,963	3,116	10,455	4,598	927	1	32,576
	1891,	781	2,072	2,297	2,185	2,087	2,323	9,890	5,708	957	12	28,321
	1901,	675	1,674	1,947	2,039	2,117	2,464	7,124	4,864	724		23,628
Sligo "	1861,	649	1,904	2,535	2,341	1,945	1,656	3,051	1,950	1,332	33	17,396
	1871,	756	2,311	3,453	3,211	2,331	2,015	4,448	2,311	1,095	28	22,659
	1881,	771	2,370	2,982	2,816	2,584	2,695	7,801	4,125	927		27,071
	1871,	624	1,631	1,791	1,677	1,682	2,010	3,063	4,863	1,003	54	23,403
	1901,	493	1,288	1,318	1,500	1,590	1,844	5,509	4,333	1,076	.	18,911

Printed image digitised by the University of Southampton Library Digitisation Unit

TABLE 159.—Showing by PROVINCES, COUNTIES, CITIES, &c., the Number of SCHOLARS and the Number of DAYS during which each of them attended School during the years ended March the 31st, 1861, 1871, 1881, 1891, and 1901, *in so far as Returns were received—continued.*

Provinces, Counties, Cities, &c.		Number of Days on which the Scholars attended: Under 5 days	5 and under 20 days	20 and under 40 days	40 and under 60 days	60 and under 80 days	80 and under 100 days	100 and under 150 days	150 and under 200 days	200 and under 300 days	300 days and upwards	Total Number of Scholars in attendance during the year
Province of Connaught—*continued*												
Total of Connaught. Males,	1861,	2,029	7,025	9,272	8,166	6,735	5,650	11,311	7,686	4,252	234	62,360
	1871,	3,928	10,334	13,005	11,897	9,380	8,159	15,200	8,772	3,281	43	83,999
	1881,	3,063	9,402	11,682	9,330	9,178	9,028	26,751	12,803	2,899	16	93,712
	1891,	2,667	7,395	8,460	7,384	6,775	8,240	28,978	18,513	2,782	.	89,299
	1901,	2,033	5,412	6,363	6,354	6,637	7,778	22,337	14,803	2,343	132	74,241
Proportion per cent.,	1861,	3·2	11·3	14·9	13·1	10·8	9·1	18·1	12·3	6·8	·4	100·
	1871,	4·7	12·3	15·5	14·2	11·2	9·7	18·1	10·4	3·9	·0	100·
	1881,	3·3	10·0	12·5	10·5	9·8	9·6	27·5	13·7	3·1	·0	100·
	1891,	3·0	8·3	9·5	8·3	7·6	9·2	32·4	18·6	3·1	·0	100
	1901,	2·7	7·3	8·6	8·6	8·9	10·5	30·1	19·9	3·2	·2	100
Females,	1861,	1,537	5,465	7,187	6,806	5,642	4,787	10,036	6,433	3,448	54	51,395
	1871,	2,949	9,137	11,109	10,685	8,866	7,619	14,643	9,162	2,585	2	76,747
	1881,	2,550	8,204	9,998	8,925	8,509	8,458	25,272	12,561	2,866	83	87,426
	1891,	2,259	6,057	7,233	6,054	6,498	7,543	29,716	17,757	2,977	66	86,690
	1901,	1,686	4,662	5,316	5,569	6,096	7,515	23,026	15,402	2,926	83	72,281
Proportion per cent.,	1861,	3·0	10·6	14·0	13·3	11·0	9·3	19·5	12·5	6·7	·1	100
	1871,	3·9	11·9	14·5	13·9	11·6	9·9	19·1	11·9	3·3	0	100
	1881,	2·9	9·4	11·4	10·2	9·7	9·7	28·9	14·4	3·3	·1	100
	1891,	2·6	7·0	8·4	7·6	7·5	8·7	34·3	20·5	3·4	0	100
	1901,	2·3	6·4	7·4	7·7	8·4	10·4	31·9	21·3	4·1	1	100
Total,	1861,	3,566	12,490	16,459	14,972	12,377	10,437	21,347	14,119	7,700	288	113,755
	1871,	6,877	19,491	24,114	22,582	18,246	15,778	29,843	17,934	5,836	45	160,746
	1881,	5,613	17,606	21,680	18,755	17,687	17,480	51,023	25,364	5,825	99	181,138
	1891,	4,926	13,482	15,693	13,938	13,273	15,783	58,694	34,375	5,759	66	175,989
	1901,	3,719	10,074	11,679	11,923	12,733	15,293	45,413	30,205	5,268	215	146,522
Proportion per cent.,	1861,	3·1	11·0	14·5	13·2	10·9	9·2	18·7	12·4	6·8	·2	100·
	1871,	4·3	12·1	15·0	14·0	11·4	9·8	18·6	11·2	3·6	0	100·
	1881,	3·1	9·7	12·0	10·3	9·8	9·7	28·2	14·0	3·2	0	100·
	1891,	2·8	7·7	8·9	7·9	7·6	8·9	33·4	19·5	3·3	0	100·
	1901,	2·5	6·9	8·0	8·1	8·7	10·5	31·0	20·6	3·6	·1	100·
Total of Ireland. Males,	1861,	13,095	46,366	57,246	52,585	44,116	37,426	78,705	59,195	39,406	2,043	430,183
	1871,	19,070	58,502	67,021	60,602	51,223	45,547	98,803	72,812	33,060	245	507,385
	1881,	18,658	52,970	60,623	54,225	50,079	48,408	134,779	103,968	41,742	181	566,688
	1891,	17,418	43,523	48,964	44,265	39,073	41,485	143,976	127,937	32,217	59	538,922
	1901,	14,038	36,258	39,654	39,492	35,982	39,012	123,319	130,947	36,525	291	495,513
Proportion per cent.,	1861,	3·0	10·8	13·3	12·2	10·3	8·7	18·3	13·8	9·1	·5	100·
	1871,	3·8	11·5	13·2	11·9	10·1	9·0	19·5	14·4	6·6	.	100·
	1881,	3·3	9·4	10·7	9·6	8·8	8·5	23·8	18·4	7·4	·0	100
	1891,	3·2	8·1	9·1	8·2	7·3	7·7	26·7	23·7	6·0	·0	100·
	1901,	2·8	7·3	8·0	8·0	7·3	7·9	24·9	26·4	7·4	·0	100·
Females,	1861,	10,078	39,735	50,344	46,633	39,194	34,136	72,258	51,832	28,575	1,956	374,791
	1871,	16,666	53,942	62,429	57,567	49,080	45,359	100,616	73,236	27,715	305	487,425
	1881,	16,183	50,432	56,655	50,732	47,513	46,374	134,142	99,595	32,515	279	534,420
	1891,	15,364	40,402	44,242	40,092	39,414	39,512	142,617	127,296	27,778	521	514,238
	1901,	11,608	33,018	36,401	35,946	33,976	38,259	123,799	128,851	33,176	377	475,411
Proportion per cent.,	1861,	2·7	10·6	13·5	12·5	10·4	9·1	19·3	13·8	7·6	·5	100·
	1871,	3·4	11·1	12·8	11·8	10·2	9·3	20·6	15·0	5·7	1	100·
	1881,	3·0	9·4	10·6	9·5	8·9	8·7	25·1	18·6	6·1	·1	100·
	1891,	3·0	7·9	8·6	7·8	7·6	7·7	27·7	24·8	5·4	·1	100
	1901,	2·4	7·0	7·7	7·6	7·1	8·0	26·0	27·1	7·0	·1	100
Total,	1861,	23,173	86,101	107,590	99,268	83,310	71,562	150,963	111,027	67,981	3,999	804,974
	1871,	35,736	112,444	129,450	118,169	100,513	90,900	199,419	146,048	61,275	550	994,810
	1881,	34,841	103,402	117,278	104,957	97,592	94,837	268,921	203,563	74,257	460	1,100,108
	1891,	32,782	83,930	93,206	84,357	75,457	80,997	286,593	255,233	59,995	580	1,053,160
	1901,	25,646	69,271	76,055	75,438	69,958	77,271	247,118	259,798	69,701	668	970,924
Proportion per cent.,	1861	2·9	10·7	13·4	12·3	10·3	8·9	18·8	13·8	8·4	5	100·
	1871,	3·6	11·3	13·0	11·9	10·1	9·1	20·0	14·7	6·2	·1	100·
	1881,	3·2	9·4	10·7	9·5	8·9	8·6	24·4	18·5	6·8	·0	100
	1891,	3·1	8·0	8·9	8·0	7·2	7·7	27·2	24·2	5·7	·0	100·
	1901,	2·6	7·1	7·8	7·8	7·2	8·0	25·5	26·7	7·2	1	100

Printed image digitised by the University of Southampton Library Digitisation Unit

TABLE 160.—COMPARATIVE VIEW of the NUMBER and PER-CENTAGE of PUPILS in ATTENDANCE at SCHOOL during the years ended the 31st March, 1861, 1871, 1881, 1891, and 1901, *in so far as Returns were received.*

Number of Days on which the Pupils Attended.		Schools under: The National Board		The Church Education Society and Parochial Schools		The Christian Brothers and other Roman Catholic Communities.		Other Societies or Boards.		Private Schools		Total.	
		No. of Pupils	Per cent.	No. of Pupils	Per cent	No. of Pupils.	Per cent	No. of Pupils.	Per cent.	No. of Pupils.	Per cent	No. of Pupils	Per cent.
Under 5 days	1861	19,976	3·1	1,661	2·3	11[illegible]	·9	1,073	2·8	348	·8	23,173	2·9
	1871	32,647	3·8	1,097	2·2	585	2·3	1,103	3·0	304	1·5	35,736	3·6
	1881	33,899	3·3	463	1·9	96	·3	384	1·8	89	·9	34,841	3·2
	1891	31,561	3·2	298	2·4	505	1·5	167	1·6	261	2·9	32,782	3·1
	1901	25,212	2·5	73	1·9	130	·4	149	1·4	82	1·0	25,640	2·6
5 and under 20 days,	1861	72,612	11·4	6,713	9·2	578	4·7	3,682	9·5	2,516	6·0	86,101	10·7
	1871	101,213	11·7	4,345	9·0	2,003	7·9	3,624	9·9	1,094	5·8	112,441	11·3
	1881	98,617	9·7	2,188	9·1	510	2·3	1,671	7·4	336	4·1	103,402	9·4
	1891	81,065	8·2	989	8·0	1,078	3·3	500	4·8	298	3·5	83,930	8·0
	1901	67,207	7·3	281	7·4	818	2·6	626	5·9	339	3·9	69,271	7·1
20 " 40	1861	89,600	14·0	8,670	11·8	800	0·5	4,333	11·1	4,187	10·0	107,590	13·4
	1871	115,561	13·4	5,813	11·5	2,300	9·3	4,054	11·0	1,672	8·3	129,450	13·0
	1881	110,901	10·9	2,593	10·8	1,065	4·2	2,046	9·1	718	7·0	117,278	10·7
	1891	85,898	8·9	1,238	10·0	1,818	5·5	726	6·9	526	6·2	93,206	8·9
	1901	73,049	8·0	369	9·7	1,315	4·2	817	7·7	505	5·8	76,055	7·8
40 " 60 "	1861	81,554	12·8	8,089	11·0	929	7·6	3,955	10·1	4,741	11·2	99,268	12·3
	1871	104,921	12·2	5,476	10·8	2,140	8·5	3,735	10·2	1,897	9·5	118,169	11·9
	1881	98,052	9·6	2,377	9·8	1,385	5·8	2,293	9·8	930	9·9	104,937	9·5
	1891	79,242	8·0	1,187	9·5	2,121	6·4	967	9·2	840	9·8	84,357	8·0
	1901	71,142	7·8	337	8·9	1,974	6·4	1,022	9·6	963	11·1	75,438	7·8
60 " 80 "	1861	67,526	10·6	7,185	9·8	831	6·8	3,314	8·5	4,454	10·0	83,310	10·3
	1871	88,722	10·3	4,710	9·3	2,031	8·0	3,278	8·9	2,072	10·4	100,813	10·1
	1881	91,029	8·9	2,150	8·9	1,598	6·7	1,912	8·5	903	9·6	97,592	8·9
	1891	70,909	7·2	1,116	9·0	1,978	6·0	807	7·7	682	8·0	75,487	7·2
	1901	66,389	7·3	295	7·8	1,423	4·6	787	7·4	554	6·4	69,958	7·2
80 " 100	1861	58,483	9·2	6,087	8·3	747	0·1	2,728	7·0	3,517	8·3	71,562	8·9
	1871	86,296	9·3	4,230	8·3	2,066	8·2	2,702	7·4	1,610	8·0	90,906	9·1
	1881	88,704	8·7	2,102	8·7	1,544	6·5	1,738	7·7	749	8·0	94,837	8·6
	1891	70,871	7·8	1,040	8·4	1,973	6·0	610	5·8	503	5·9	80,997	7·7
	1901	74,291	8·1	281	7·4	1,471	4·8	684	6·4	544	6·3	77,271	8·0
100 " 150	1861	122,261	19·1	13,557	18·5	2,147	17·5	5,715	14·7	7,283	17·3	160,963	18·3
	1871	173,723	20·2	9,551	18·9	6,306	25·0	6,222	16·9	3,582	17·9	199,419	20·0
	1881	254,144	24·8	4,748	19·6	5,077	21·2	3,850	17·1	1,302	19·1	268,921	24·4
	1891	273,050	27·6	2,627	21·2	7,492	22·7	1,768	16·9	1,656	19·4	286,593	27·2
	1901	236,007	25·7	851	22·5	6,522	21·1	1,913	18·0	1,815	20·9	247,118	25·5
150 " 200	1861	85,925	13·5	11,174	15·2	2,167	17·7	5,535	14·2	6,226	14·8	111,027	13·8
	1871	121,774	14·1	8,790	17·4	6,503	25·7	5,676	15·4	3,305	16·5	146,048	14·7
	1881	185,156	18·2	4,639	19·4	7,037	31·5	4,100	18·2	2,071	22·0	203,563	18·5
	1891	235,227	23·8	2,892	22·6	12,427	37·7	2,208	21·1	2,569	30·0	255,233	24·2
	1901	241,346	26·3	949	25·0	12,249	39·5	2,533	23·8	2,716	31·3	259,798	26·7
200 " 300 "	1861	39,691	6·2	10,069	13·7	2,926	23·9	7,197	18·4	8,098	19·2	67,981	8·4
	1871	43,135	5·0	6,315	12·5	1,287	5·1	6,176	16·8	4,362	21·8	61,275	6·2
	1881	60,320	5·9	2,834	11·7	4,911	20·5	4,432	19·7	1,769	18·7	74,267	6·8
	1891	51,941	5·3	1,101	8·9	3,285	10·0	2,159	23·5	1,206	14·1	59,995	5·7
	1901	61,552	6·7	338	8·9	4,509	14·5	2,047	19·2	1,155	13·3	69,701	7·2
300 days and upwards,	1861	654	1	144	·2	1,018	8·3	1,439	3·7	744	1·8	3,999	·5
	1871	137	.	58	·1	1	—	193	·5	161	·8	550	1
	1881	20	·0	19	1	251	1·0	156	·7	14	1	460	·0
	1891	2	·0	3	·0	292	·9	264	2·5	19	2	580	0
	1901	4	0	15	4	583	1·9	66	·8	.	·0	668	1
TOTAL,	1861	638,282	100	73,349	100	12,258	100	38,971	100	42,114	100	804,974	100
	1871	862,141	100	50,615	100	25,272	100	36,763	100	20,019	100	994,810	100
	1881	1,020,082	100	24,178	100	23,814	100	22,512	100	9,422	100	1,100,108	100
	1891	988,766	100	12,401	100	32,967	100	10,476	100	8,550	100	1,053,160	100
	1901	916,309	100	3,799	100	30,984	100	10,649	100	8,673	100	970,924	100

TABLE 161.—Showing for IRELAND, the PER-CENTAGE of SCHOOL ATTENDANCE by AGE-PERIODS* and CLASSES OF SCHOOLS for the week ended the 11th May, 1901.

Classification of Establishments.	Per centage of Pupils, at each Age Period to Total Population of same Ages.					Per-centage of Pupils, by Age Periods attending each Class of School.				
	Under 6 years.	6 and under 14.	14 and under 15.	15 and under 18	18 years and upwards	Under 6 years	6 and under 14	14 and under 15	15 and under 18	18 years and upwards
PRIMARY SCHOOLS.										
1. Schools under Board of National Education,	19·5	64·5	18·0	4·6	1	17·3	77·3	2·9	2·2	3
2. Church Education Society and Parochial Schools,	1	·3	1	0	·0	19·4	74·6	3·3	2·5	2
3. Schools under the Christian Brothers and other Roman Catholic Communities,	2	1·7	·6	2	·0	8·0	82·7	4·2	3·9	1·2
4. Schools under other Societies or Boards,	·2	1·8	1·5	·6	0	8·3	66·5	10·3	11·3	3·0
5. Orphanages,	·0	1	·1	0	·0	11·5	69·6	6·8	10·7	1·4
6. Private Schools,	·0	1	1	1	0	13·8	55·1	5·9	13·9	11·3
Total Primary Schools,	20·1	68·1	20·4	5·6	1	16·9	77·1	3·1	2·5	4
7. Superior Schools	2	2·0	3·7	3·1	·1	2·6	54·0	10·4	24·8	8·2
8. Colleges of Universities and other Colleges,	0	0	0	·1	·1	0	·8	1·1	10·4	87·7
Total Superior Schools and Colleges,	2	2·7	3·8	3·2	2	2·3	49·0	9·6	23·6	14·9
GENERAL TOTAL,	20·3	70·8	21·1	8·8	3	16·1	75·5	3·5	3·7	1·2

* See Note (†) at foot of Table 156, page 542

Printed image digitised by the University of Southampton Library Digitisation Unit

TABLE 162.—Showing, by PROVINCES, the NUMBER of PUPILS, according to RELIGION and SEX receiving INSTRUCTION in IRELAND, during the week

Provinces	Roman Catholics.										Protestant Episcopalians										Presbyterians									
	Latin		Greek		Modern Languages		Mathematics		Irish		Latin		Greek		Modern Languages		Mathematics		Irish		Latin		Greek		Modern Languages		Mathematics		Irish	
	M	F	M	F	M	F	M	F	M	F	M	F	M	F	M	F	M	F	M	F	M	F	M	F	M	F	M	F	M	F
Leinster	3,388	519	1,036	6	5,328	2,991	4,996	875	5,925	2,845	1,394	417	375	21	1,443	1,358	1,453	609	14	5	178	56	24	.	162	193	202	67	3	[illegible]
Munster	2,222	292	892	8	4,080	2,500	3,812	704	10,030	4,189	399	90	120	.	473	351	470	176	70	24	38	8	7	1	43	31	44	23	5	[illegible]
Ulster	612	91	351	1	872	570	1,003	235	2,418	1,355	578	236	121	24	704	670	659	424	6	9	926	499	224	29	1,073	1,138	1,068	766	9	[illegible]
Connaught	528	39	280	.	497	591	579	233	4,337	3,625	85	13	21	1	81	95	93	62	18	19	32	17	6	.	27	25	28	20	1	[illegible]
Ireland	6,750	941	2,559	15	10,877	6,657	10,391	2,107	23,910	12,014	2,456	756	637	46	2,701	2,469	2,675	1,271	108	57	1,174	580	261	30	1,307	1,387	1,342	876	18	[illegible]
	7,691		2,574		17,534		12,498		35,924		3,212		683		5,170		3,946		165		1,754		291		2,694		2,217		25	

TABLE 163.—Showing by PROVINCES and COUNTIES the number of PUPILS and STUDENTS in attendance at

Provinces and Counties, &c.	Schools																					
	National Schools												Schools not connected with the									
													Under Public Bodies or Committees						Private			
	Model		Ordinary		Agricultural		Monastic and Convent		Workhouse		Total		Church Education Society and Parochial (Protestant)		Roman Catholic Communities or Boards (a)		Other Societies or Boards (b)		Primary			
	M	F	M	F	M	F	M	F	M	F	M	F	M	F	M	F	M	F	M	F		
IRELAND	4,614	3,730	283,743	258,015	473	223	20,341	72,813	2,574	1,861	317,745	336,642	1,246	1,447	20,052	9,223	10,515	8,393	808	1,071		
PROVINCES																						
Leinster	1,398	958	59,753	48,664	121	.	10,944	29,223	914	617	72,230	79,462	442	527	13,525	5,282	5,016	3,655	215	276		
Munster	568	460	72,380	62,044	177	69	9,359	27,950	861	703	83,335	91,226	397	426	12,478	2,430	4,098	1,984	148	127		
Ulster	2,482	2,136	109,120	104,133	17	24	2,800	8,024	528	319	111,947	114,636	449	437	2,983	1,035	2,579	1,531	414	621		
Connaught	166	176	42,490	43,174	158	130	4,138	7,616	281	222	47,233	51,318	48	57	1,066	476	822	1,223	28	50		
LEINSTER																						
Carlow County			2,143	1,850	.	.	679	1,028	18	11	2,840	2,889	.	.	320	128	22	12	9	12		
Dublin City or Co Borough	1,116	786	11,168	8,767	.	.	2,637	9,321	.	.	14,921	18,874	123	213	6,182	2,416	1,240	1,186	48	78		
Dublin County	.	.	7,609	5,534	36	.	1,111	3,409	481	253	9,237	9,196	101	86	1,378	1,045	1,936	1,147	45	36		
Kildare	26	29	2,963	2,199	.	.	793	2,011	31	26	3,813	4,268	11	16	1,128	157	316	293	5	5		
Kilkenny City	40	25	317	240	.	.	374	749	23	16	754	1,030	.	.	292	100	47	163	.	.		
Kilkenny County	.	.	4,813	4,127	38	.	260	865	47	34	5,158	5,026	7	7	167	148	206	12	10	7		
King's	72	71	3,224	2,762	.	.	944	1,586	68	46	4,308	4,465	49	34	281	53	288	115	20	24		
Longford	.	.	3,156	2,670	.	.	55	713	40	43	3,231	3,426	5	9	61	32	3	115	.	.		
Louth	.	.	3,509	2,937	.	.	784	2,012	28	24	4,321	4,973	13	15	1,049	207	276	164	3	4		
Meath	133	.	4,297	4,056	.	.	407	1,028	13	18	4,850	5,102	11	6	277	145	88	74	.	.		
Queen's	.	.	3,413	2,811	.	.	411	1,176	19	15	3,843	4,002	23	30	351	101	60	29	20	19		
Westmeath	.	.	3,870	3,518	47	.	310	1,291	33	21	4,260	4,790	19	35	540	161	137	92	5	6		
Wexford	11	47	4,885	4,247	.	.	974	2,731	81	92	5,951	7,117	29	35	1,358	346	69	83	21	27		
Wicklow	.	.	1,386	2,946	.	.	275	1,340	32	18	4,693	4,304	51	41	141	253	298	170	26	38		
MUNSTER																						
Clare County	.	.	8,903	8,280	.	.	167	1,501	123	108	9,193	9,889	.	.	841	30	.	76	10	9		
Cork City or Co Borough	240	168	2,887	2,078	.	.	1,802	3,722	.	.	4,629	5,968	.	.	2,283	445	442	332	103	54		
Cork County	71	47	23,946	20,676	.	.	2,740	6,362	316	271	27,073	27,356	138	139	1,774	793	646	558	.	.		
Kerry	.	.	13,490	11,899	79	69	1,170	3,821	68	53	14,807	15,842	54	53	436	136	149	107	.	.		
Limerick City or Co Borough	131	126	827	194	.	.	786	2,760	.	.	1,744	3,080	7	67	1,704	191	261	431	.	.		
Limerick County	.	.	8,620	7,174	98	.	425	1,794	115	72	9,258	9,040	47	43	336	122	6	6	3	.		
Tipperary, North Riding	.	.	4,606	3,827	.	.	277	1,750	55	30	4,938	5,407	7	13	760	200	23	116	2	6		
Tipperary, South Riding	68	43	5,629	4,739	.	.	748	2,813	95	87	6,540	7,712	34	39	1,700	135	280	198	5	4		
Waterford City or County Borough	58	76	80	173	.	.	781	1,764	52	41	971	2,054	.	.	1,336	315	62	130	19	54		
Waterford County	.	.	3,692	3,110	.	.	463	1,833	27	41	4,182	4,984	20	22	809	5	129	20	.	.		
ULSTER																						
Antrim County	495	445	16,013	14,997	.	.	.	209	65	38	16,483	15,689	215	216	.	43	486	228	56	196		
Armagh	148	134	8,677	8,188	.	.	322	1,137	36	19	9,233	9,478	9	6	407	188	184	121	42	59		
Belfast City or Co Borough	509	417	26,428	25,697	.	.	476	1,489	222	139	27,635	27,742	81	78	1,073	271	873	639	231	323		
Cavan County	55	48	6,683	6,272	.	.	148	507	26	19	6,912	6,896	6	6	67	.	86	108	15	38		
Donegal	.	.	9,865	9,242	.	.	233	722	34	26	10,132	9,990	32	36	45	67	220	97	.	.		
Down	332	308	15,513	14,582	.	.	394	1,246	39	14	16,278	16,150	101	90	517	105	181	92	30	21		
Fermanagh	137	81	5,942	5,908	17	24	237	257	26	14	4,350	4,281	.	.	.	.	167	41	14	21		
Londonderry City or County Borough	319	221	2,051	1,581	.	.	482	983	10	4	2,862	2,792	.	.	479	55	143	.	5	8		
Londonderry County	89	104	6,804	6,916	.	.	32	94	33	31	6,963	7,145	5	5	.	15	162	25	9	16		
Monaghan	148	118	4,866	4,512	.	.	175	523	35	13	5,224	5,266	.	.	222	209	37	52	.	.		
Tyrone	290	257	8,273	8,138	.	.	301	807	2	2	8,866	9,204	.	.	173	82	146	128	12	26		
CONNAUGHT																						
Galway County	57	70	12,308	12,525	35	27	1,632	2,997	103	68	14,135	15,687	.	.	508	219	669	553	14	15		
Leitrim	.	.	5,373	5,230	.	.	247	576	31	27	5,651	5,633	3	10	.	81	.	.	.	.		
Mayo	.	.	12,697	12,523	80	73	897	2,262	71	68	13,655	14,926	29	32	399	72	38	122	.	.		
Roscommon	.	.	7,029	7,186	.	.	751	1,385	36	32	7,816	8,603	.	.	50	.	31	306	.	.		
Sligo	109	106	5,173	5,710	43	30	611	596	40	27	5,976	6,469	16	15	109	113	81	242	14	35		

(a) Including Christian Brothers' Schools, Monastic and Convent Schools (other than National), Ecclesiastical Schools and Schools under Religious Orders of Men, &c.

(b) Including Endowed Schools, Patronage and Subscription Schools, Protestant Mission Schools, Regimental Schools, Reformatory and Industrial Schools &c.

Printed image digitised by the University of Southampton Library Digitisation Unit

in LATIN, GREEK, MODERN LANGUAGES, MATHEMATICS, and IRISH, respectively in EDUCATIONAL ESTABLISHMENTS ended the 11th May, 1901.

Methodists										All Other Denominations										Total										Provinces
Latin		Greek		Modern Languages		Mathematics		Irish		Latin		Greek		Modern Languages		Mathematics		Irish		Latin		Greek		Modern Languages		Mathematics		Irish		
M	F	M	F	M	F	M	F	M	F	M	F	M	F	M	F	M	F	M	F	M	F	M	F	M	F	M	F	M	F	
[illegible]	38	21	3	80	89	102	55	2		68	31	25		58	62	67	36			5,126	1,064	1,481	30	7,071	4,687	6,820	1,612	9,914	2,850	Leinster.
44	11	7		52	71	48	28	1		26	6	3		36	23	30	8	2		2,720	407	1,029	9	4,686	2,976	4,405	999	10,108	4,219	Munster
135	100	32	11	130	180	169	129			372	69	66	11	390	131	425	109			2,612	995	794	76	3,189	2,697	3,322	1,662	2,433	1,368	Ulster.
7	2			11	9	8	4		1	2				3		2				654	71	307	1	719	720	710	319	5,556	3,646	Connaught
303	151	60	14	293	319	327	216	3	1	468	106	94	11	487	216	522	153	2		11,151	2,537	3,611	116	15,665	11,080	15,257	4,622	21,041	12,079	Ireland.
454		74		612		513		4		577		105		765		675		2		13,688		3,727		26,745		19,879		36,120		

EDUCATIONAL ESTABLISHMENTS in IRELAND, on any day or days during the Fortnight ended 11th of May, 1901.

National Board of Education				Training Schools						Colleges												General Total.			Provinces and Counties &c
Schools																									
Superior		Total not connected with the National Board		National (a)		Not aided by Public Grants		Total		Trinity College		Queen's Colleges		Roman Catholic Colleges		Presbyterian College		Irish Baptist College		Total (a)					
M	F	M.	F	M	F	M	F	M	F	M	F	M	F	M	F	M	F	M	F	M	F	Males	Females	Persons	
3,948	1,062	46,969	24,699	481	504	.	7	481	511	975	.	366	54	1,449	22	102	15	7		3,104	91	367,897	361,943	729,810	IRELAND.
																									PROVINCES.
1,720	1,741	20,939	11,491	331	404			331	404	975				1,312	22			7		2,325	24	95,816	91,382	187,198	Leinster.
657	407	19,618	5,374	150		7	150	7		.		162	4	107	.				.	269	9	99,372	93,616	192,988	Munster.
1,436	2,324	7,961	5,948	.	100				100	.		320	34			102	15			122	49	123,330	120,733	244,063	Ulster.
96	77	2,060	1,886									86	11							86	11	49,379	53,212	102,591	Connaught.
																									Leinster.
		351	152							.		.		131	.					131		3,322	3,041	6,363	Carlow County
823	938	8,421	4,831	331	401			331	401	975		.		411	22		.	7		1,394	22	25,067	24,131	49,198	Dublin City or Co Borough
591	591	4,011	2,858											50	.					50		13,328	12,054	25,382	Dublin County
19	21	1,479	192							.				504						504		5,796	4,760	10,556	Kildare "
44	26	383	289	.										164						164		1,301	1,319	2,620	Kilkenny City
.	.	390	174	.																		5,548	5,200	10,748	Kilkenny County
37	6	675	232							.				14						14		4,797	4,697	9,494	King's "
62	4	131	160																			3,412	3,586	6,998	Longford "
9	27	1,350	417	.																.		5,571	5,390	11,061	Louth "
13	11	389	236																			5,249	5,338	10,577	Meath "
25	62	485	211			.								68						68		4,395	4,243	8,639	Queen's "
		701	264											.								4,961	5,054	10,015	Westmeath "
19	17	1,495	508			.																7,447	7,625	15,072	Wexford "
122	88	638	610			.				.												5,331	4,944	10,275	Wicklow "
																									Munster.
18	1	869	116							.												10,062	10,005	20,067	Clare County
81	147	2,909	978							.		162	9							162	9	7,700	6,955	14,655	Cork City or Co Borough.
131	44	2,692	1,884							.										.	.	29,755	28,831	58,599	Cork County.
66	.	1,205	296							.										.	.	16,012	16,138	32,150	Kerry "
74	61	2,046	750																	.	.	3,791	3,830	7,620	Limerick City or Co Borough
61		458	171																			9,716	9,211	18,927	Limerick County
47	70	839	405									.		107						107	.	5,884	5,812	11,696	Tipperary, North Riding.
66	.	2,085	394							.												8,625	8,106	16,731	Tipperary, South Riding
																									Waterford City or County Borough.
104	49	1,521	598	150			7	150	7													2,642	2,659	5,301	"
36	35	994	82	.						.					.				.			5,176	5,066	10,242	Waterford County
																									Ulster.
234	273	991	866																			17,474	16,555	34,029	Antrim County.
31	95	675	469																			9,906	9,917	19,823	Armagh "
582	1,061	2,840	2,372		100				100			320	34			46				366	34	30,841	30,248	61,089	Belfast City or Co Borough.
20	3	188	155		.																	7,100	7,051	14,151	Cavan County.
26	16	323	216	.								.										10,455	10,206	20,661	Donegal "
307	275	1,136	586																			17,414	16,736	34,150	Down "
.	.	181	62																			4,540	4,346	8,886	Fermanagh "
																									Londonderry City or County Borough
30	410	707	473			.										56	15			56	15	3,825	3,280	6,905	"
29	45	205	106																			7,168	7,251	14,419	Londonderry County
9	12	268	273																			5,492	5,539	11,031	Monaghan "
118	134	449	370	.																		9,315	9,574	18,889	Tyrone "
																									Connaught.
	20	1,191	798									86	11							86	11	15,412	16,496	31,908	Galway County
30	14	33	165																			5,684	5,738	11,422	Leitrim "
		466	226																			14,121	15,152	29,273	Mayo "
49	10	133	316																			7,949	8,919	16,868	Roscommon "
17	33	237	438																			6,213	6,907	13,120	Sligo "

(a) Including the Training Establishment Board of National Education (Marlborough-street Dublin), The Church of Ireland Training Establishment (Kildare-place, Dublin), the Convent Training Establishment (Baggot-street Dublin), St Patrick's Training College (Drumcondra), the De la Salle Training College (Waterford), and the Convent Training College (Belfast)

(b) Number of Students in attendance at any period from October, 1900 to July, 1901

Printed image digitised by the University of Southampton Library Digitisation Unit

TABLE 164.—Showing in SINGLE YEARS, from 5 to 15, the POPULATION in 1851, 1861, 1871, 1881, 1891, and 1901, the NUMBER of PERSONS attending SCHOOL, and the NUMBER and PROPORTION PER CENT. of those *not* attending SCHOOL.

MALES

—		Years of Age. 5.	6.	7.	8.	9.	10.	11.	12.	13.	14.	15.	Total.
Population,	1851	77,868	82,202	84,707	85,365	79,049	97,374	69,238	107,742	78,177	104,232	85,188	951,342
	1861	65,243	63,390	68,734	60,886	56,159	64,786	49,915	67,263	51,498	72,492	64,002	679,728
	1871	65,700	63,619	65,072	64,638	60,775	69,487	56,927	71,577	58,104	66,660	53,613	635,912
	1881	62,778	63,164	63,556	64,823	60,156	68,814	54,437	69,144	55,850	66,762	59,968	634,752
	1891	51,044	51,616	51,978	52,650	51,088	57,056	49,536	60,243	52,139	61,383	53,968	594,131
	1901	46,371	45,793	46,237	45,029	44,800	48,212	42,490	48,568	44,009	50,958	46,257	506,919
Number attending School,	1851*	11,951	19,756	24,452	28,005	28,700	34,226	23,938	30,449	19,032	18,732	7,670	246,991
	1861†	13,237	19,963	24,300	26,161	26,425	27,021	21,865	20,536	14,130	11,861	7,009	212,498
	1871‡	25,820	34,304	38,731	38,604	37,056	39,214	28,696	24,438	16,959	12,052	6,530	298,460
	1881§	30,013	37,292	39,707	40,513	38,941	36,819	31,103	26,551	18,371	12,396	7,243	317,019
	1891**	32,138	37,378	38,617	38,875	37,014	36,734	31,893	26,781	19,310	12,773	7,140	319,183
	1901††	28,637	35,062	36,675	36,638	36,822	35,226	31,366	26,986	19,104	11,669	6,553	305,258
Number *not* attending School,	1851*	65,887	62,446	60,255	57,360	50,349	63,148	45,300	77,293	59,145	85,500	77,518	704,351
	1861†	52,006	43,427	39,434	34,725	30,034	37,765	28,050	46,727	37,368	60,631	57,053	467,240
	1871‡	39,880	29,315	26,341	25,034	23,719	30,173	28,231	47,139	41,145	54,348	47,057	397,352
	1881§	32,765	25,872	23,849	24,310	21,215	31,995	23,334	43,593	37,479	54,366	48,025	386,803
	1891**	18,906	14,268	13,361	13,775	13,574	20,322	17,643	33,462	32,799	48,610	46,528	273,248
	1901††	17,934	10,231	9,562	8,391	7,978	12,986	11,124	21,582	24,905	39,284	39,704	203,684
Proportion per cent at each Age *not* attending School,	1851*	85	76	71	67	64	65	65	72	76	82	91	74
	1861†	80	69	62	57	53	58	56	69	73	84	89	69
	1871‡	61	46	40	40	39	43	50	66	71	82	88	57
	1881§	52	41	38	38	35	46	43	63	67	81	87	54
	1891**	37	28	26	26	27	36	36	55	63	79	87	46
	1901††	39	22	21	19	18	27	26	44	57	77	86	40

FEMALES.

—		5.	6.	7.	8.	9.	10.	11.	12.	13.	14.	15.	Total.
Population,	1851	74,338	79,601	80,719	84,716	77,098	95,446	66,793	104,715	75,093	98,334	82,293	919,646
	1861	62,809	61,871	61,203	60,515	55,134	62,263	47,724	64,245	49,069	67,766	62,465	655,064
	1871	64,209	62,429	63,009	63,610	59,117	66,927	54,919	67,312	55,075	62,454	53,253	673,014
	1881	60,968	61,863	61,748	63,984	58,648	66,679	53,152	65,797	53,073	62,665	51,746	663,269
	1891	49,075	49,347	50,281	51,253	49,430	55,445	48,140	57,891	50,472	57,647	53,311	573,242
	1901	45,248	44,464	45,165	44,415	43,158	46,659	41,517	46,953	42,832	47,417	45,549	493,377
Number attending School,	1851*	11,280	17,354	20,535	23,421	24,472	29,796	20,016	27,674	16,983	15,785	6,885	213,801
	1861†	12,492	17,447	20,575	22,561	22,532	23,408	18,301	17,581	12,375	9,875	5,669	182,896
	1871‡	25,547	33,050	35,548	36,044	34,412	33,454	25,299	22,444	15,029	10,521	5,511	277,332
	1881§	29,715	35,291	38,014	36,156	37,795	36,471	30,844	25,811	17,883	11,697	6,690	309,370
	1891**	30,913	35,525	36,539	37,708	35,735	36,143	31,941	26,938	19,424	12,224	7,050	311,250
	1901††	27,173	32,851	34,965	35,245	35,281	34,146	31,972	27,407	19,835	12,104	6,756	297,735
Number *not* attending School,	1851*	63,058	62,247	60,184	61,295	53,126	65,650	46,777	77,041	58,110	82,546	75,408	706,042
	1861†	50,317	44,424	40,628	37,954	32,602	38,855	29,423	46,664	36,684	57,891	56,806	472,253
	1871‡	38,662	29,379	27,461	27,576	24,705	33,473	28,620	45,068	40,046	52,433	47,799	395,132
	1881§	31,193	26,572	23,734	24,828	20,853	30,208	22,308	37,983	35,190	50,968	48,056	353,899
	1891**	18,162	14,302	13,742	13,455	12,645	19,302	16,199	30,953	31,048	45,393	46,261	261,962
	1901††	18,075	11,633	10,200	9,170	7,877	12,513	9,545	19,546	22,997	35,313	38,793	195,122
Proportion per cent at each Age *not* attending School,	1851*	85	78	74	72	68	69	70	74	77	84	91	77
	1861†	80	72	66	63	59	62	62	73	75	86	91	72
	1871‡	60	47	44	43	42	50	52	67	73	83	90	58
	1881§	51	43	38	39	35	45	42	61	66	81	88	53
	1891**	38	28	27	26	25	34	33	53	61	78	86	46
	1901††	40	26	23	21	18	27	23	42	54	74	85	40

MALES AND FEMALES.

—		5.	6.	7.	8.	9.	10.	11.	12.	13.	14.	15.	Total.
Population,	1851	152,206	161,803	165,426	170,081	156,647	193,020	136,031	212,457	153,270	202,566	167,481	1,870,988
	1861	128,052	125,261	124,937	121,401	111,293	127,049	97,640	131,508	100,557	140,258	126,527	1,334,792
	1871	129,909	126,048	128,081	128,248	119,892	136,314	111,840	139,089	113,179	129,354	106,866	1,268,820
	1881	123,686	125,033	125,304	128,807	118,804	135,493	107,589	134,941	108,923	129,427	110,014	1,248,021
	1891	100,619	101,473	102,259	103,903	100,518	112,501	97,676	118,134	102,611	119,006	106,979	1,166,673
	1901	91,619	90,257	91,402	89,444	87,958	94,871	84,007	95,521	86,841	98,370	91,806	1,002,296
Number attending School,	1851*	23,231	37,110	44,987	51,426	53,172	64,022	43,954	57,523	36,015	34,570	14,555	460,576
	1861†	25,729	37,390	44,875	48,722	48,957	50,429	40,166	38,117	26,505	21,736	12,668	395,294
	1871‡	51,367	67,354	74,279	74,648	71,468	68,668	54,995	46,882	31,988	22,573	12,100	576,312
	1881§	59,728	72,583	77,721	79,669	76,736	73,290	61,947	51,365	36,254	24,093	13,933	627,319
	1891**	63,051	72,903	75,156	76,673	74,299	72,877	63,834	53,719	38,734	24,997	14,190	639,433
	1901††	55,810	68,393	71,580	71,883	72,103	69,372	63,358	54,393	38,939	23,773	13,309	602,893
Number *not* attending School,	1851*	125,945	124,693	120,439	118,655	103,475	128,998	92,077	154,934	117,255	167,996	152,926	1,410,393
	1861†	102,323	87,871	80,062	72,679	62,636	76,620	57,488	93,391	74,052	118,522	113,859	939,498
	1871‡	78,542	58,694	53,802	53,610	48,424	67,646	56,851	92,207	81,191	106,781	94,766	782,514
	1881§	63,958	52,450	47,583	49,138	42,068	62,203	45,642	83,576	72,669	105,334	96,081	720,702
	1891**	37,568	28,570	27,103	27,230	26,219	39,624	33,842	54,415	53,847	94,003	92,789	535,210
	1901††	36,009	21,864	19,822	17,561	15,855	25,499	20,669	41,128	47,902	74,597	78,497	399,403
Proportion per cent at each Age *not* attending School,	1851*	85	77	73	70	66	67	68	73	76	83	91	75
	1861†	80	70	64	60	56	60	59	71	74	85	90	70
	1871‡	60	47	42	42	40	50	51	66	72	83	89	58
	1881§	52	42	38	38	35	46	42	62	67	81	87	53
	1891**	37	28	26	26	26	35	35	55	62	79	87	46
	1901††	39	24	22	20	18	27	25	43	55	76	86	40

* Week ended April 12th, 1851
§ Week ended May 14th, 1881

† Week ended April 13th, 1861
** Week ended May 30th, 1891

‡ Week ended June 17th, 1871
†† Week ended May 11th, 1901

Printed image digitised by the University of Southampton Library Digitisation Unit

TABLE 165.—Showing by PROVINCES, COUNTIES, and COUNTY BOROUGHS, the NUMBER and PROPORTION PER CENT. of the IRISH-SPEAKING POPULATION in 1881, 1891, and 1901, distinguishing those who spoke "IRISH ONLY," from those who spoke both "IRISH AND ENGLISH."

PROVINCES, COUNTIES, AND COUNTY BOROUGHS	NUMBER OF PERSONS									Proportion per cent. of the Population who could speak Irish.		
	1881.			1891.			1901.					
	Who Spoke Irish only.	Who Spoke Irish and English.	Total Persons who could speak Irish	Who Spoke Irish only.	Who Spoke Irish and English.	Total Persons who could speak Irish	Who Spoke Irish only.	Who Spoke Irish and English	Total Persons who could speak Irish	1881	1891	1901
IRELAND,	61,167	888,765	949,932	38,192	642,053	680,245	20,953	620,189	641,142	18·2	14·5	14·4
PROVINCES.												
LEINSTER,	50	27,402	27,452	8	13,669	13,677	7	26,429	26,436	2·1	1·2	2·3
MUNSTER,	18,422	427,344	445,766	9,060	298,573	307,633	1,387	271,881	276,268	33·5	26·2	25·7
ULSTER,	12,360	98,163	110,523	7,053	77,099	84,152	4,496	88,402	92,898	16·3	5·2	5·9
CONNAUGHT,	33,335	332,856	366,191	22,071	252,712	274,783	12,103	233,477	245,580	44·6	37·8	38·0
LEINSTER:												
Carlow County,	1	192	193	.	123	123		222	222	·1	·3	·6
Dublin		1,712	1,742		1,273	1,273		3,545	3,545	1·0	·7	2·2
Dublin County Borough,		3,451	3,451		2,129	2,199	1	9,452	9,453	1·4	·9	3·3
Kildare County,	.	634	634		381	381		1,198	1,198	·3	·5	1·9
Kilkenny ,,	35	9,210	9,245		3,933	3,933		3,568	3,568	9·3	4·5	4·5
King's ,,	4	527	531		324	324		522	522	·7	·5	·9
Longford ,,	2	640	642	.	252	252		340	340	1·1	·5	·7
Louth ,,	8	5,619	5,627	5	2,671	2,676		3,204	3,204	7·2	3·8	4·9
Meath ,,		3,531	3,531		1,492	1,492		1,357	1,357	1·0	1·9	2·0
Queen's ,,		273	273	3	187	190	1	401	405	·4	·3	·7
Westmeath ,,		828	828		338	338	5	686	691	1·2	·5	1·1
Wexford ,,		512	512		320	320		1,300	1,300	·4	·3	1·2
Wicklow ,,		243	243		176	176		631	631	·3	·3	1·0
MUNSTER												
Clare County,	2,584	62,501	65,085	900	45,978	46,878	326	43,160	13,486	46·0	37·7	38·7
Cork ,,	5,571	156,785	162,356	2,270	110,246	112,516	1,055	96,914	97,979	39·1	31·0	29·8
Cork County Borough,	47	11,297	11,344	3	7,201	7,204	2	7,735	7,737	14·2	9·6	10·2
Kerry County,	6,871	92,467	99,338	1,481	69,701	74,182	2,495	69,176	71,671	49·4	41·4	43·2
Limerick ,,	104	29,390	29,494	15	15,912	15,927	5	12,347	12,352	20·8	13·8	11·4
Limerick County Borough,	7	2,739	2,746	2	1,133	1,135	2	1,706	1,708	7·1	3·1	4·5
Tipperary County,	248	23,558	23,806	68	12,244	12,312	15	9,720	9,735	11·9	7·1	6·1
Waterford ,,	2,983	46,132	49,115	1,314	34,951	36,265	453	29,007	29,460	54·4	46·9	48·8
Waterford County Borough,	7	2,475	2,482	7	1,207	1,214	24	2,116	2,140	11·1	5·8	8·0
ULSTER:												
Antrim County,	27	1,481	1,508		894	894	.	1,012	1,012	·6	·4	·5
Armagh ,,	36	6,851	6,887	2	3,484	3,486	2	4,485	4,487	4·2	2·4	3·6
Belfast County Borough,	.	1,126	1,126		917	917	.	3,587	3,587	·5	·4	1·0
Cavan County,	9	6,995	7,004	2	3,408	3,410	.	5,425	5,425	5·4	3·0	5·6
Donegal ,,	12,249	59,515	71,764	7,037	55,000	62,037	4,448	56,229	60,677	34·8	33·4	34·9
Down ,,	2	878	880		590	590	.	1,411	1,411	·4	·3	·7
Fermanagh ,,	.	1,270	1,270		561	561	.	1,005	1,005	1·5	·8	1·5
Londonderry County and County Borough,	5	3,657	3,662	5	2,718	2,723	4	3,472	3,476	2·2	1·8	2·4
Monaghan County,	10	6,594	6,604	.	2,847	2,847	.	5,321	5,321	6·4	3·3	7·1
Tyrone ,,	22	9,796	9,818	7	6,580	6,587	2	6,452	6,454	5·0	3·9	4·3
CONNAUGHT:												
Galway County,	23,911	131,423	155,334	17,616	107,959	125,575	9,442	99,428	108,870	64·2	58·5	56·5
Leitrim ,,	49	9,551	9,600	23	5,599	5,622	.	4,004	4,004	10·6	7·2	5·8
Mayo ,,	8,808	138,930	147,738	4,234	106,131	110,365	2,529	97,235	99,764	60·2	50·4	50·1
Roscommon ,,	95	21,494	21,589	21	11,864	11,885	55	15,317	15,372	16·3	13·0	15·1
Sligo ,,	472	31,458	31,930	147	21,189	21,336	77	17,493	17,570	28·6	21·7	20·9

Printed image digitised by the University of Southampton Library Digitisation Unit

TABLE 166.—Showing, by PROVINCES, the NUMBER and AGES of PERSONS who spoke IRISH ONLY, and of those who spoke IRISH and ENGLISH, in IRELAND, in 1881, 1891, and 1901.

PROVINCES.		NUMBER OF PERSONS					TOTAL.
		Under 10 Years	10 and under 30	30 and under 50	50 and under 70	70 and upwards.	
IRELAND.							
Irish only,	1881,	10,623	12,256	11,198	18,990	11,100	64,167
	1891,	5,642	7,973	6,094	10,635	7,848	38,192
	1901,	3,851	3,012		14,090		20,953
Irish and English,	1881,	47,646	280,808	240,993	233,622	82,696	885,765
	1891,	25,143	191,433	168,344	184,893	72,240	642,053
	1901,	23,867	200,913		390,379		620,159
LEINSTER.							
Irish only,	1881,	3	7	21	7	12	50
	1891,			1	3	4	8
	1901,		1		6		7
Irish and English,	1881,	141	3,348	6,529	11,313	6,071	27,402
	1891	95	1,958	3,191	5,088	3,337	13,669
	1901,	793	11,982		13,654		26,429
MUNSTER.							
Irish only,	1881,	1,172	1,676	3,143	7,084	5,347	18,422
	1891,	594	610	1,099	3,383	3,374	9,060
	1901,	251	231		3,905		4,387
Irish and English,	1881,	16,008	124,993	121,413	120,398	41,532	427,344
	1891,	6,881	77,566	83,371	93,573	37,179	298,573
	1901	8,769	78,065		185,047		271,881
ULSTER.							
Irish only,	1881,	3,549	2,678	2,223	2,716	1,194	12,360
	1891,	1,775	1,251	1,169	1,843	1,025	7,053
	1901,	1,397	462		2,597		4,456
Irish and English,	1881,	7,152	29,824	24,625	25,774	11,387	98,163
	1891,	5,130	25,982	17,983	19,402	8,602	77,099
	1901,	6,885	31,792		49,725		88,402
CONNAUGHT.							
Irish only,	1881,	5,899	7,895	5,811	9,183	4,547	33,335
	1891,	3,273	6,112	3,825	5,416	3,445	22,071
	1901	2,203	2,318		7,582		12,103
Irish and English	1881,	24,345	122,643	86,025	76,137	23,706	332,856
	1891	13,034	85,927	63,799	66,830	23,122	252,712
	1901,	12,420	79,104		141,953		233,477

Printed image digitised by the University of Southampton Library Digitisation Unit

TABLE 167.—Showing the NUMBER, SEXES, and AGES of PERSONS who EMIGRATED from IRELAND, in each year of the period 1891—1900.

TOTAL		Under 1 Year.	1 and under 5	5 and under 10	10 and under 15	15 and under 20	20 and under 25.	25 and under 30.	30 and under 35.	35 and under 40	40 and under 45.	45 and under 50	50 and under 55	55 and under 60	60 and upwards.	Ages not specified	Total Males and females	TOTAL
1891	Males,	201	939	901	817	4,888	13,242	5,124	1,434	710	740	400	354	130	164	2	30,046	59,623
	Females,	191	890	890	790	8,700	11,750	2,996	1,137	640	586	358	375	143	131		29,577	
1892,	Males,	189	741	789	635	3,983	11,304	4,538	1,322	594	559	342	262	113	110	11	25,495	50 867
	Females,	188	747	754	579	6,327	10,298	2,934	1,137	575	485	316	295	148	91	4	25,372	
1893,	Males,	136	556	653	580	3,765	10,091	4,223	1,301	493	511	258	246	113	105	13	23,044	48,147
	Females,	156	595	566	590	7,085	10,231	3,211	1,058	453	409	260	272	99	86	2	25,103	
1894,	Males,	164	444	456	347	1,891	5,420	3,397	1,065	541	314	248	261	129	140	1	15,318	35,895
	Females,	164	409	469	390	4,574	8,840	3,232	936	502	355	253	221	111	110	6	20,577	
1895,	Males,	103	532	521	485	1,981	8,322	5,954	1,389	665	468	341	349	153	185	.	21,398	48,703
	Females,	137	550	505	414	5,974	12,158	4,277	1,256	602	416	345	355	165	119	2	27,305	
1896,	Males,	111	407	440	350	1,272	6,875	5,269	1,216	545	419	259	301	144	138	5	17,751	38995
	Females,	126	419	429	422	3,432	10,122	3,481	1,038	615	365	225	307	146	112	5	21,244	
1897,	Males,	105	350	362	321	1,056	5,366	3,883	977	547	303	199	217	130	148	2	13,966	32,535
	Females,	119	338	332	346	3,488	8,609	2,799	906	521	339	223	271	150	125	3	18,569	
1898,	Males,	98	389	331	306	810	5,386	4,078	1,033	565	311	235	209	132	140	1	14,030	32 241
	Females,	106	384	365	315	3,036	8,998	2,710	791	537	317	207	234	114	95	2	18,211	
1899,	Males,	137	531	470	375	969	7,813	5,255	1,263	662	403	237	214	124	138	.	18 821	41,232
	Females,	141	483	459	372	3,832	11,006	3 502	1,088	710	330	192	292	155	98	1	22 611	
1900,	Males,	151	678	598	475	1,639	10,642	4,951	1,413	716	425	229	257	155	169	.	21,901	45 288
	Females,	188	655	550	447	4,317	10,331	3,582	1,279	820	376	252	301	167	124	.	23,387	
	Males,	1,395	5,567	5,521	4,644	22,260	83,861	47,202	12,413	6,038	4,455	2,748	2,670	1,323	1,437	39	201,570	433 526
	Females,	1,514	5,470	5,319	4,665	51,285	102,373	32,724	10,576	6,005	3,975	2,630	2,923	1,398	1,091	25	231,956	
	Total,	2,909	11,037	10,840	9,309	73,525	186,234	79,926	22,989	12,043	8,434	5,378	5,593	2,721	2,528	60	433 526	.

NOTE.—This Table does not include the persons returned in the publications of the Registrar-General as "Residents of other Countries," who emigrated from Irish Ports

Printed image digitised by the University of Southampton Library Digitisation Unit

TABLE 168.—EMIGRATION from each COUNTY in IRELAND

COUNTIES		From 1st April to 31st December, 1881	1882.	1883.	1884.	1885.	1886.	1887.	1888.	1889.	1890.	1891.	1892.	1893.
Carlow,	M	630	560	435	298	320	396	433	375	357	226	250	250	191
	F.	649	469	404	288	408	406	480	324	314	205	167	197	152
Dublin,	M	1,276	1,832	1,978	1,524	1,072	1,029	1,270	1,549	1,529	1,230	1,208	837	797
	F	1,087	1,254	1,502	1,053	782	630	360	1,054	986	860	944	588	663
Kildare	M	723	570	765	414	381	396	499	407	351	295	216	184	185
	F	638	393	657	317	246	278	315	228	227	197	135	95	117
Kilkenny	M	571	385	979	749	497	558	869	795	759	676	525	390	293
	F	531	312	876	676	484	540	829	750	729	591	476	339	308
King's,	M	638	744	936	626	418	520	706	633	632	463	442	401	297
	F	689	640	935	697	418	427	633	526	534	419	300	341	226
Longford,	M	570	809	905	561	517	520	566	015	485	344	309	298	280
	F.	612	695	973	576	611	474	513	548	425	358	345	250	280
Louth	M	271	433	404	321	291	265	302	407	368	380	266	173	154
	F.	284	382	509	284	302	270	324	410	319	304	251	169	138
Meath	M	655	888	955	535	345	391	017	602	555	493	447	301	275
	F	582	779	893	483	338	340	491	513	501	270	397	242	245
Queen's,	M	620	912	865	598	420	513	834	018	589	484	417	369	320
	F	710	806	894	809	518	674	924	626	649	507	402	332	318
Westmeath	M	465	446	680	652	389	357	586	599	475	418	427	304	269
	F	353	333	684	622	336	372	615	509	418	363	330	262	219
Wexford	M	570	785	1,146	834	380	348	608	695	463	538	336	307	179
	F	547	656	1,183	743	358	258	435	579	364	391	296	203	156
Wicklow,	M	391	591	683	251	176	209	342	297	381	318	238	180	163
	F	389	409	467	172	150	159	188	191	211	175	202	106	117
Total from LEINSTER,	M	7,380	8,935	10,831	7,363	5,206	5,502	7,627	7,592	6,944	5,775	5,071	3,984	3,363
	F	7,106	7,122	9,877	6,700	4,946	4,848	6,607	6,238	5,677	4,640	4,205	3,154	2,959
Clare	M	1,473	1,943	2,487	1,368	1,144	1,271	1,761	1,571	1,376	1,137	1,081	1,016	981
	F.	1,380	1,723	2,427	1,618	1,582	1,597	1,838	1,657	1,535	1,235	1,174	1,160	1,283
Cork,	M	2,830	6,439	3,680	3,730	3,560	3,643	4,442	4,949	5,261	4,928	5,781	3,791	3,990
	F.	2,479	5,935	3,055	3,570	3,347	3,299	3,650	4,179	4,690	4,230	5,187	3,833	4,316
Kerry,	M	1,891	2,435	3,755	2,508	1,864	1,926	2,638	2,782	2,534	2,245	2,379	2,173	1,984
	F	1,766	2,168	3,620	2,769	2,144	2,141	2,979	2,822	2,639	2,383	2,525	2,367	2,156
Limerick	M.	1,441	1,800	2,201	1,378	1,365	1,496	1,790	1,849	1,974	1,269	1,258	1,134	1,049
	F.	1,302	1,414	2,264	1,698	1,404	1,344	1,698	1,730	1,881	1,247	1,174	1,090	1,193
Tipperary,	M	1,496	1,800	2,020	1,814	1,396	1,401	1,873	1,791	1,634	1,667	1,398	1,207	887
	F	1,395	1,432	1,954	1,800	1,297	1,324	1,653	1,724	1,558	1,462	1,363	1,155	881
Waterford	M	888	920	937	935	705	936	1,238	1,366	1,123	886	702	563	553
	F	938	839	879	775	628	818	1,216	1,299	1,149	815	656	594	547
Total from MUNSTER,	M	10,019	15,337	15,080	12,133	10,034	10,583	14,042	14,308	13,902	12,182	12,599	9,849	9,444
	F.	9,260	13,511	14,199	12,230	10,402	10,023	13,036	13,411	13,502	11,372	12,079	10,201	10,376
Antrim	M	2,268	3,562	3,866	3,169	2,162	1,988	2,708	2,621	1,647	1,457	1,245	1,076	980
	F.	1,811	2,797	3,093	2,446	1,693	1,518	1,940	1,797	1,315	1,182	1,120	823	777
Armagh,	M	950	1,325	1,227	1,018	1,044	1,082	1,427	1,083	973	744	635	496	543
	F	988	1,276	1,148	895	768	872	1,201	847	789	680	621	423	455
Cavan,	M	894	1,076	1,404	974	927	1,081	1,259	1,215	938	830	799	700	520
	F.	933	1,054	1,439	1,029	1,054	1,069	1,262	1,205	1,000	833	887	731	624
Donegal,	M	1,404	1,702	2,454	1,245	1,296	1,214	1,527	1,450	1,110	940	859	788	828
	F	1,455	1,615	2,336	1,344	1,423	1,349	1,624	1,271	1,145	1,020	971	829	929
Down,	M	1,141	1,609	1,727	1,424	1,231	1,424	1,693	1,386	954	721	676	641	466
	F.	1,069	1,343	1,374	1,083	899	977	1,086	973	721	528	508	503	320
Fermanagh,	M	415	507	613	443	437	527	660	558	494	469	422	429	351
	F	450	493	618	465	458	486	575	495	495	396	386	346	349
Londonderry,	M	1,128	1,661	1,774	1,210	1,269	1,035	1,459	1,135	944	681	662	565	574
	F.	1,079	1,317	1,546	1,038	1,092	944	1,228	1,004	757	669	636	488	522
Monaghan,	M	573	648	686	533	575	602	749	838	694	491	447	401	296
	F	684	701	841	646	592	623	814	778	717	528	436	381	291
Tyrone,	M	1,319	1,648	1,803	1,385	1,309	1,325	1,589	1,660	1,247	989	962	931	811
	F.	1,474	1,719	1,964	1,352	1,259	1,471	1,558	1,391	1,158	1,119	991	914	889
Total from ULSTER	M	10,095	13,738	15,554	11,401	10,250	10,328	13,366	11,946	9,001	7,322	6,708	6,027	5,369
	F.	9,943	12,343	14,364	10,303	9,248	9,309	11,258	9,721	8,107	6,955	6,526	5,438	5,196
Galway,	M	1,790	3,026	4,794	1,878	1,534	1,744	2,415	2,552	1,998	1,351	1,604	1,887	1,430
	F	2,177	3,124	5,271	2,336	2,087	2,157	2,714	2,716	2,281	2,309	2,055	2,044	2,030
Leitrim	M	1,057	1,120	1,702	796	836	847	1,056	1,013	374	337	717	705	591
	F	1,214	1,126	1,782	992	838	907	1,124	1,053	820	806	740	665	596
Mayo,	M	1,668	2,311	3,688	2,291	1,212	1,229	1,965	1,764	1,647	1,506	1,557	1,579	1,364
	F.	2,245	2,570	4,125	2,691	1,456	1,523	2,273	1,977	1,919	1,875	2,015	2,147	2,076
Roscommon,	M	972	1,263	1,567	1,166	945	927	1,235	1,066	1,017	1,000	984	907	766
	F.	1,084	1,199	1,657	1,328	1,035	1,024	1,234	1,172	1,042	1,103	1,040	996	1,015
Sligo	M	1,089	1,248	2,048	1,026	856	790	1,467	1,039	843	788	806	767	717
	F	1,210	1,163	2,185	1,229	1,149	894	1,471	1,086	963	892	887	727	895
Total from CONNAUGHT	M	6,576	8,968	13,799	7,157	5,383	5,537	8,141	7,464	6,379	6,082	5,668	5,625	4,868
	F.	7,930	9,182	15,020	8,576	6,565	6,505	8,816	8,004	6,965	6,985	6,737	6,579	6,612
Total from IRELAND,	M	34,070	46,978	55,264	38,054	30,873	31,950	43,176	41,910	36,220	31,361	30,046	25,495	23,044
	F.	34,239	42,158	53,460	37,809	31,161	31,185	39,747	37,374	34,251	29,952	29,577	25,372	25,103

Printed image digitised by the University of Southampton Library Digitisation Unit

during each year, from 1st April, 1881, to 31st March, 1901.

1894	1895	1896.	1897	1898.	1899	1900.	To 31st March, 1901.	Total Males and Females	General Total.	Average Annual number of Emigrants	Average Annual Rate per 1,000 of Population.		Counties.
121	121	126	68	96	81	85	18	5,427	10,674	534	12·9	M.	Carlow.
94	136	123	92	72	97	110	10	5,247				F.	
635	658	538	409	416	360	434	83	20,724	35,429	1,772	4·1	M.	Dublin.
562	444	301	288	272	252	283	40	14,705				F.	
113	108	117	101	81	84	83	16	6,089	10,362	518	7·4	M.	Kildare.
74	76	108	69	75	57	67	7	4,273				F.	
201	162	127	131	193	236	289	27	9,412	18,082	904	10·2	M.	Kilkenny.
223	172	144	141	148	199	199	25	8,670				F.	
166	153	109	87	69	113	124	26	8,303	16,075	804	12·1	M.	King's.
165	202	141	99	124	117	123	16	7,772				F.	
212	261	176	153	184	222	311	38	8,336	16,857	843	15·8	M.	Longford.
262	343	181	190	214	284	299	28	8,521				F.	
135	130	122	108	115	149	108	23	4,975	9,757	488	6·3	M.	Louth.
98	123	124	108	128	129	98	23	4,782				F.	
203	218	186	202	185	180	180	39	8,362	15,622	781	9·0	M.	Meath.
213	211	165	144	176	170	142	15	7,260				F.	
186	180	161	115	150	128	140	18	8,637	18,068	903	13·8	M.	Queen's.
257	235	158	164	133	152	134	5	9,431				F.	
172	168	127	107	105	70	100	6	6,922	13,049	652	10·0	M.	Westmeath.
227	147	83	77	87	80	57	3	6,127				F.	
211	231	196	126	142	165	233	39	8,527	15,926	796	7·0	M.	Wexford.
176	228	171	130	140	160	202	25	7,399				F.	
115	119	68	28	24	33	33	9	4,667	7,933	397	6·2	M.	Wicklow.
95	97	52	23	13	24	23	3	3,266				F.	
2,470	2,509	2,091	1,685	1,769	1,821	2,120	342	100,381	187,834	9,392	7·8	M.	Total from Leinster.
2,446	2,414	1,751	1,525	1,580	1,721	1,737	200	87,453				F.	
802	982	719	475	488	711	833	80	23,699	50,452	2,523	20·1	M.	Clare.
1,196	1,305	878	689	634	841	908	43	26,753				F.	
2,939	4,474	3,302	2,609	2,653	3,232	4,133	390	81,216	160,605	8,030	18·0	M.	Cork.
3,675	5,480	3,674	3,231	3,241	3,779	4,174	303	79,389				F.	
1,515	2,198	1,548	1,211	1,230	1,491	1,722	278	42,652	89,454	4,473	24·6	M.	Kerry.
2,296	3,127	1,956	1,639	1,621	1,828	1,757	99	46,802				F.	
755	653	406	356	445	543	631	69	24,172	47,507	2,375	14·7	M.	Limerick.
902	733	427	366	405	504	513	46	23,335				F.	
655	1,053	822	655	716	886	1,124	150	26,445	51,812	2,591	14·6	M.	Tipperary.
780	1,283	884	725	778	895	937	87	25,367				F.	
380	444	417	364	390	509	604	67	14,932	29,486	1,474	14·7	M.	Waterford.
404	449	452	478	412	539	597	68	14,554				F.	
7,046	9,799	7,214	5,670	5,922	7,372	9,047	1,534	213,416	429,316	21,466	18·0	M.	Total from Munster.
9,253	12,377	8,271	7,128	7,091	8,386	8,886	706	216,200				F.	
432	551	630	493	416	903	1,169	256	33,600	60,415	3,021	9·1	M.	Antrim.
509	569	556	485	366	800	1,021	232	26,815				F.	
228	253	278	256	258	418	399	66	14,738	27,785	1,389	9·5	M.	Armagh.
234	284	260	238	227	372	398	71	13,047				F.	
337	534	545	478	410	588	638	68	16,215	33,712	1,686	14·9	M.	Cavan.
507	597	673	596	542	698	690	74	17,497				F.	
407	637	510	379	329	408	482	43	20,312	42,394	2,119	11·2	M.	Donegal.
630	936	728	604	547	611	655	32	22,082				F.	
228	288	317	259	262	613	706	112	17,883	31,475	1,574	7·0	M.	Down.
229	258	235	213	216	425	521	106	13,592				F.	
242	270	197	181	175	210	175	21	7,799	15,561	778	10·4	M.	Fermanagh.
282	308	248	238	193	256	209	11	7,762				F.	
298	373	347	275	241	348	428	54	16,521	31,351	1,568	10·2	M.	Londonderry.
347	457	340	327	237	326	427	39	14,830				F.	
150	210	210	185	156	290	220	33	8,987	18,728	936	10·7	M.	Monaghan.
222	209	315	240	176	276	240	21	9,741				F.	
391	608	466	342	350	578	456	64	20,233	41,558	2,078	12·0	M.	Tyrone.
569	732	579	477	471	571	594	73	21,325				F.	
2,713	3,759	3,500	2,348	2,597	4,366	4,883	717	156,288	302,979	15,149	9·2	M.	Total from Ulster.
3,529	4,350	3,934	3,418	2,980	4,335	4,755	659	146,691				F.	
1,180	2,006	1,413	1,226	1,168	1,546	1,897	136	38,952	87,941	4,397	20·2	M.	Galway.
2,083	2,912	2,032	1,946	1,933	2,407	2,276	99	48,989				F.	
313	416	406	236	274	337	453	44	14,690	30,838	1,542	19·4	M.	Leitrim.
454	569	514	408	410	584	519	27	16,148				F.	
706	1,794	1,909	1,308	1,302	1,743	2,021	145	34,722	83,071	4,153	18·8	M.	Mayo.
1,512	3,100	3,184	2,637	2,724	3,155	2,992	153	48,349				F.	
502	589	581	482	464	789	1,042	67	18,331	39,460	1,973	17·1	M.	Roscommon.
694	737	739	767	719	1,169	1,316	59	21,129				F.	
388	566	632	467	545	617	638	52	17,389	37,659	1,883	19·0	M.	Sligo.
606	846	819	740	774	854	906	34	20,270				F.	
3,089	5,331	4,946	3,763	3,751	5,062	6,051	444	124,084	278,969	13,948	19·0	M.	Total from Connaught.
5,349	8,164	7,288	6,498	6,560	8,169	8,009	372	154,885				F.	
15,318	21,398	17,751	13,966	14,030	18,621	21,901	3,037	593,869	1,199,098	59,955	12·5	M.	Total from Ireland.
20,577	27,305	21,244	18,569	18,211	22,611	23,387	1,837	605,229				F.	

Printed image digitised by the University of Southampton Library Digitisation Unit

TABLE 169.—Showing by PROVINCES, COUNTIES, CITIES, &c., the AREA, POPULATION, NUMBER of HOUSES,

PROVINCES, COUNTIES, CITIES, &c.	AREA IN STATUTE ACRES.	PERSONS								
		MALES.				FEMALES				Total Number of Males and Females
		Heads of Families and their Children	Visitors	Servants	Total Number of Males.	Heads of Families and their Children	Visitors.	Servants	Total Number of Females.	
LEINSTER										
Carlow County,	221,473	15,400	2,729	880	19,009	15,040	2,653	1,046	18,739	37,748
Dublin City,	7,911	106,188	32,849	1,351	140,388	116,825	24,940	8,485	150,250	290,638
Dublin County,	218,873	54,165	15,448	1,785	71,398	61,134	13,174	11,862	86,170	157,568
Kildare, "	418,496	25,149	7,661	1,893	34 703	23,877	3,150	1,836	28,863	63,560
Kilkenny County & City	511,775	31,509	5,943	2,643	40,095	30,481	6,045	2,538	39,064	79,159
King's County,	493,999	25,448	4,324	1,293	31,065	24,047	3,660	1,415	29,122	60,187
Longford "	269,408	20,740	2,414	660	23,814	19,435	2,598	825	22,858	46,672
Louth "	202,731	26,755	4,610	1,271	32,666	27,381	3,884	1,889	33,154	65 820
Meath "	579,320	28,260	4,695	1,802	34,757	25,204	5,262	2,274	32,740	67,497
Queen's "	424,723	24,863	3,553	1,278	29,694	23,067	3,238	1,418	27,723	57,417
Westmeath "	454,104	26,692	3,895	1,293	31,880	24,492	3,612	1,645	29,749	61,629
Wexford "	576,757	42,206	6,147	5,403	51,756	41,859	6,906	3,581	52,348	104,104
Wicklow "	500,216	23,811	5,151	1,622	30,584	22,898	5,186	2,248	30,240	60,824
Total of Province,	4,879,788	451,186	99,449	21,174	571,809	455,648	84,310	41,062	581,020	1,152,829
MUNSTER										
Clare County,	352,389	49,116	6,436	1,834	57,386	44,704	8,185	2,059	54,948	112,334
Cork County and City,	1,849,686	161,992	32,670	7,635	202,297	161,154	29,039	12,121	202 314	404,611
Kerry "	1,189,787	71,001	10,192	3,234	84,427	66,644	10,745	3,910	81,299	165,726
Limerick County & City	680,842	58,489	10,323	3,644	72,456	58,171	10,114	5,357	73,642	146,098
Tipperary County,	1,062,963	64,277	12,292	4,830	81,399	62,038	11,696	5 099	78,833	160,232
Waterford County and City,	458,108	34,464	6,191	2,350	43,005	34,637	6,427	3,118	44,182	87,187
Total of Province,	6,093,775	439,339	78,104	23,527	540,970	427,348	76,206	31,664	535,218	1 076,188
ULSTER.										
Antrim County,	701,965	79,323	11,612	3,152	94,087	82,602	15,261	4,140	102,003	196,090
Armagh "	327,704	51,190	7,014	1,569	59,773	53,765	9,762	2,002	65,619	125,392
Belfast City,	16,504	132,853	28,020	743	161,616	147,776	33,760	6,028	187,564	349,180
Cavan County	477,399	42,980	5,067	2,040	50,087	40,417	5,034	2,003	47,454	97,541
Donegal "	1,197,153	74,082	9,298	3,664	86,444	73,503	10,067	3,208	87,278	173,722
Down "	607,916	83,160	11,451	3,258	97,869	90,238	12,873	4,909	108,020	205,889
Fermanagh "	457,369	27,597	4,116	1,518	33,231	25,649	4,910	1,640	32,199	65,430
Londonderry "	522,315	58,167	8,570	2,352	69,089	61,848	9,931	3,536	75,315	144,404
Monaghan "	319,741	30,848	4,639	1,621	37,108	29,802	6,001	1,700	37,503	74 611
Tyrone "	806,628	61,790	8,805	3,695	74,290	60,515	12,160	3,602	76,277	150,567
Total of Province,	5,484,724	641,990	98,592	23,612	763,594	666,115	120,259	32,858	819,232	1,582,826
CONNAUGHT										
Galway County,	1,519,699	83,694	12,037	2,192	97,923	78,976	12,753	2,897	94,626	192,549
Leitrim "	392,381	31,345	2,993	760	35,098	29,913	3,517	815	34,245	69,343
Mayo "	1,580,391	86,592	9,634	1,338	97,564	88,519	12,862	2,221	101,602	199,166
Roscommon "	629,633	45,522	4,930	781	51,233	42,756	6,704	1,098	50,558	101,791
Sligo "	452,356	36,479	4,605	765	41,849	35,075	5,925	1,234	42,234	84,083
Total of Province,	4,374,460	283,632	34,199	5,836	323,667	273,239	41,761	8,265	323,265	646,932
Total of Ireland,	20,832,745	1,816,147	310,344	73,549	2,200,040	1,822,350	322,636	113,849	2,258,735	4,458,775

Printed image digitised by the University of Southampton Library Digitisation Unit

and Families, Occupations, Religious Professions, and Education, in Ireland, in 1901.

Houses. Inhabited. 1st Class	2nd Class.	3rd Class.	4th Class.	Total Inhabited.	Uninhabited Built.	Building.	Total Number of Houses.	Families Residing in 1st Class Houses.	2nd Class Houses.	3rd Class Houses.	4th Class Houses.	Total Number of Families.	Provinces, Counties, Cities, &c.
													Leinster.
755	5,243	1,841	95	7,934	695	23	8,652	790	5,319	1,847	95	8,051	Carlow County.
8,537	20,270	3,143	11	32,061	3,195	204	35,460	26,287	29,645	3,320	11	59,263	Dublin City.
5,607	17,544	4,156	265	27,682	2,485	255	30,422	6,479	20,351	4,230	265	31,325	Dublin County.
1,150	6,533	4,200	277	12,160	927	35	13,122	1,304	8,732	4,215	277	12,528	Kildare ,,
1,681	10,240	3,824	241	15,986	1,193	53	17,232	1,737	10,426	3,841	241	16,295	Kilkenny County and City.
996	7,197	3,735	164	12,092	878	14	12,984	1,072	7,395	3,746	164	12,377	King's County.
510	6,234	2,874	181	9,799	529	17	10,345	538	6,277	2,880	181	9,876	Longford ,,
1,108	7,773	4,937	282	14,100	1,315	64	15,479	1,147	7,879	4,952	282	14,260	Louth ,,
1,281	7,706	5,565	492	14,954	1,288	25	16,267	1,355	7,824	5,582	402	15,163	Meath ,,
1,006	6,752	4,151	205	12,114	918	20	13,052	1,055	6,831	4,183	208	12,277	Queen's ,,
1,053	8,077	3,458	192	12,780	853	21	13,654	1,164	8,161	3,464	194	12,983	Westmeath ,,
2,509	13,395	5,471	323	21,698	1,540	44	23,192	2,548	13,686	5,513	325	22,122	Wexford ,,
1,391	8,179	2,638	218	12,426	1,200	53	13,879	1,532	8,440	2,679	218	12,869	Wicklow ,,
27,584	125,153	50,003	2,856	205,696	17,016	828	223,540	47,158	138,918	50,452	2,863	239,389	Total of Province.
													Munster.
1,039	13,341	6,406	223	21,009	1,323	36	22,368	1,182	13,545	6,440	225	21,392	Clare County.
7,997	46,210	15,914	672	70,793	8,164	183	77,140	10,574	49,510	15,990	673	78,747	Cork County and City.
1,462	13,005	12,636	1,107	28,270	1,182	69	29,521	1,794	13,578	12,703	1,179	29,254	Kerry ,,
2,260	16,396	7,010	701	26,367	1,584	60	27,961	3,178	17,523	7,057	704	28,462	Limerick County and City.
2,691	19,852	7,802	408	30,753	2,279	97	33,129	2,909	20,294	7,837	409	31,449	Tipperary ,,
1,692	11,366	3,423	131	16,612	1,559	48	18,219	2,062	11,799	3,443	131	17,435	Waterford County and City.
17,141	120,170	53,191	3,302	193,804	14,041	493	208,338	21,699	126,249	53,470	3,321	204,739	Total of Province.
													Ulster.
4,125	25,456	11,655	126	41,362	4,796	146	46,304	4,256	25,800	11,691	127	41,874	Antrim County.
1,747	17,800	8,190	289	28,026	3,211	59	31,296	1,832	17,948	8,218	289	28,287	Armagh ,,
5,409	61,458	188	3	67,108	10,278	402	77,788	5,745	64,041	192	3	69,981	Belfast City.
1,035	12,447	7,312	294	21,088	1,408	25	22,521	1,073	12,540	7,320	294	21,227	Cavan County.
1,775	14,123	18,523	315	34,736	2,720	95	37,551	1,892	14,307	18,578	315	35,092	Donegal ,,
4,556	30,613	10,892	139	46,200	6,106	108	52,414	4,674	30,898	10,908	139	46,619	Down ,,
760	8,949	4,306	107	14,122	1,270	15	15,407	814	9,249	4,326	107	14,496	Fermanagh ,,
2,798	17,336	9,259	100	29,493	2,859	95	32,438	2,916	18,143	9,292	100	30,451	Londonderry ,,
993	9,860	6,043	173	17,069	1,749	14	18,832	1,020	9,916	6,051	173	17,160	Monaghan ,,
2,194	17,635	13,207	190	33,227	3,331	32	36,590	2,285	17,775	13,225	191	33,476	Tyrone ,,
25,442	215,678	89,575	1,736	332,431	37,719	991	371,141	26,507	220,617	89,801	1,738	338,663	Total of Province.
													Connaught.
1,875	18,283	15,366	755	36,219	1,739	78	38,036	2,121	18,544	15,339	758	36,762	Galway County.
448	8,895	4,876	178	14,397	769	18	15,184	496	8,959	4,886	178	14,519	Leitrim ,,
1,129	12,169	23,849	605	37,745	1,316	81	39,142	1,193	12,271	23,918	605	37,987	Mayo ,,
763	11,977	7,826	251	20,817	905	28	21,750	835	12,093	7,850	252	21,030	Roscommon ,,
750	9,130	6,980	189	17,049	816	19	17,884	798	9,192	6,988	189	17,167	Sligo ,,
4,968	60,454	58,837	1,978	126,227	5,545	224	131,996	5,443	61,059	58,981	1,982	127,365	Total of Province.
75,225	521,455	251,606	9,872	858,158	74,321	2,536	935,015	100,807	546,841	252,704	9,904	910,256	Total of Ireland.

Printed image digitised by the University of Southampton Library Digitisation Unit

TABLE 169.—Showing by PROVINCES, COUNTIES, CITIES, &c., the AREA, POPULATION, NUMBER of HOUSES,

PROVINCES COUNTIES, CITIES, &c.	OCCUPATIONS OF THE PEOPLE ACCORDING TO SIX CLASSES						RELIGIONS											
	Professional Class.	Domestic Class.	Commercial Class.	Agricultural Class.	Industrial Class.	Indefinite and Non-productive Class.	Roman Catholics		Protestant Episcopalians		Presbyterians		Methodists.		Congregationalists or Independents.		Baptists.	
							M.	F.	M.	F.	M.	F.	M.	F.	M.	F.	M.	F.
LEINSTER:																		
Carlow County,	1,098	2,313	468	9,035	4,173	20,661	16,927	16,472	1,896	2,050	76	88	94	103	.	.	4	6
Dublin City,	16,187	22,163	20,390	1,889	74,245	155,744	113,358	124,237	21,038	20,695	2,165	1,909	1,151	1,191	65	49	253	234
Dublin County,	12,161	18,510	8,233	10,015	21,042	87,667	50,877	60,002	16,348	21,326	1,745	1,840	1,088	1,236	113	139	217	230
Kildare "	5,398	4,296	964	12,750	7,635	32,503	29,270	25,593	4,577	2,815	409	219	269	150	7	10	29	25
Kilkenny County & City,	2,593	4,739	773	19,524	8,538	42,992	37,730	37,100	2,151	1,797	32	83	68	46	.	1	3	3
King's County,	1,719	2,954	696	15,140	6,448	32,930	27,857	25,949	2,776	2,735	173	180	195	197	2	.	3	4
Longford "	952	1,669	258	14,019	3,147	26,627	21,805	20,937	1,744	1,659	128	126	101	102	3	3	.	.
Louth "	2,625	4,186	1,849	11,898	10,758	35,104	29,742	30,429	2,165	2,053	512	468	156	140	4	2	1	4
Meath "	1,530	4,630	537	18,178	6,371	36,251	32,466	30,177	2,051	2,343	176	157	29	37	1	.	4	5
Queen's "	1,351	2,945	502	15,597	5,756	31,266	26,368	24,231	2,919	3,031	151	144	189	230	.	1	2	7
Westmeath "	2,037	3,495	741	15,244	6,106	34,006	29,285	27,358	2,204	2,067	181	138	143	103	.	.	19	15
Wexford "	2,365	8,810	1,678	25,293	11,549	56,411	47,551	47,884	3,795	4,064	148	128	162	180	4	.	6	3
Wicklow "	1,774	4,405	1,287	12,235	7,177	33,946	24,621	23,462	5,323	6,031	234	268	295	319	4	14	4	10
Total of Province,	51,130	83,135	38,364	181,147	172,945	626,106	437,857	493,911	99,019	72,596	6,237	5,750	3,938	4,039	203	219	545	516
MUNSTER:																		
Clare County,	2,264	4,399	764	29,390	7,911	67,606	56,300	53,762	965	1,071	75	82	30	18	.	.	.	2
Cork County and City,	16,604	23,631	10,561	72,728	50,051	231,036	151,037	134,687	17,348	14,673	978	852	1,589	1,473	79	57	99	49
Kerry County,	3,511	7,688	1,771	39,186	12,371	100,899	81,674	75,837	2,292	2,139	122	98	183	172	8	4	5	3
Limerick County & City	4,815	8,943	3,046	27,783	18,375	83,136	68,430	70,211	3,092	2,704	238	193	404	322	6	11	44	40
Tipperary County,	6,091	9,577	1,680	37,862	16,240	88,752	75,633	74,649	5,017	3,685	281	184	327	233	4	6	12	4
Waterford County and City,	2,808	6,295	2,209	16,124	11,232	48,519	40,591	41,865	1,804	1,881	171	152	103	115	6	1	40	56
Total of Province,	36,093	60,533	20,031	223,073	116,460	619,973	503,965	504,011	30,518	26,153	1,865	1,561	2,641	2,333	101	79	200	151
ULSTER:																		
Antrim County,	3,606	7,395	3,165	33,866	37,806	109,762	19,025	21,356	19,511	21,472	48,340	51,212	1,754	1,985	1,072	1,236	367	430
Armagh "	2,253	3,974	1,633	25,094	25,678	66,760	26,931	29,721	19,509	21,413	9,762	10,335	2,328	2,770	60	80	192	123
Belfast City,	9,644	12,354	13,620	1,421	121,975	184,266	37,592	47,400	43,293	54,698	56,654	63,615	9,855	11,651	2,938	3,315	1,679	1,268
Cavan County,	1,644	3,494	494	30,636	6,185	55,038	40,663	38,363	7,201	6,911	1,537	1,583	481	506	1	1	2	4
Donegal "	2,596	5,235	1,258	49,826	21,390	93,417	66,967	68,062	9,906	10,002	8,269	7,943	907	921	49	43	14	19
Down "	4,359	8,035	3,560	36,685	43,829	109,421	30,539	33,928	22,173	24,957	38,517	41,507	2,004	2,386	62	65	300	377
Fermanagh "	1,824	2,792	485	19,319	6,101	35,109	18,279	17,919	11,899	11,200	681	601	2,314	2,430	.	1	5	2
Londonderry County and City,	3,217	6,731	3,601	27,017	26,204	77,634	30,827	34,469	13,246	14,558	22,341	23,341	656	790	169	200	453	474
Monaghan County,	1,313	3,099	544	22,586	5,741	41,328	27,085	27,672	4,815	4,712	4,816	4,716	197	226	2	1	2	3
Tyrone, "	2,542	5,795	1,369	40,904	20,624	79,233	40,542	41,862	16,806	17,090	14,706	14,950	1,543	1,653	73	72	173	177
Total of Province,	32,598	59,404	35,729	287,354	314,533	852,608	338,450	360,752	173,360	187,013	205,723	219,805	22,039	25,333	4,432	5,014	2,269	2,347
CONNAUGHT:																		
Galway County,	3,994	5,656	1,308	53,226	11,023	117,832	95,278	91,944	2,125	2,276	335	281	93	95	3	2	3	3
Leitrim "	1,058	1,561	267	21,195	3,800	51,462	31,795	31,065	2,531	2,719	118	100	342	352	.	.	1	1
Mayo "	2,747	4,249	936	55,715	9,410	126,109	95,189	99,315	1,942	1,848	298	293	86	97	2	.	5	5
Roscommon "	1,508	2,180	415	30,692	5,183	61,513	49,926	49,159	1,090	1,183	125	125	54	46	.	.	1	.
Sligo "	1,607	2,690	839	23,660	5,739	49,548	37,975	38,171	3,105	3,310	339	323	251	267	32	55	4	5
Total of Province,	10,914	16,346	3,765	184,488	35,155	396,264	310,151	309,654	11,094	11,336	1,215	1,122	826	857	37	57	20	14
TOTAL OF IRELAND,	131,035	219,418	97,889	876,062	639,413	2,494,958	1,640,333	1,668,328	283,991	297,098	215,040	228,236	29,444	32,562	4,773	5,369	3,334	3,728

Printed image digitised by the University of Southampton Library Digitisation Unit

and Families, Occupations, Religious Professions, and Education in Ireland, in 1901—*continued*

Professions.											Education						Provinces, Counties, Cities, &c.
Society of Friends or Quakers		Jews.		All other Denominations (and Religion unascertained).		Information Refused.		Total			Persons (*Five years old and upwards*)						
											Who can Read and Write		Who can Read only.		Who can neither Read nor Write		
M	F.	M.	F.	M.	F.	M	F.	M.	F	M. & F.	M	F	M.	F.	M	F.	
																	Leinster.
3	5	3	6	6	9			19,009	18,739	37,748	14 564	14,326	1,006	1,165	1,664	1,468	Carlow County.
26	98	1,067	981	1,172	857	33	19	140,388	150,250	290,638	107,979	112,182	5,565	7 761	11,295	14 935	Dublin City.
225	256	63	58	677	980	47	43	71,398	86,170	157,568	56,180	70,913	2,876	2,979	5,413	5,078	Dublin County.
7	3	5	3	63	42	7	3	34,703	28,863	63,566	26,503	21,360	1,622	1,553	3,518	2,904	Kildare ,,
6	7	2	.	21	22	2	.	40,095	39,064	79,159	30,435	29,039	2,024	2 409	3 959	4,207	Kilkenny County & City.
32	30	7	2	17	25	1	.	31,065	29,122	60,187	22,617	21,356	1,931	1,916	3,689	3,083	King's County.
	.	2	1	31	28		.	23,814	22,858	46,672	16,910	16,100	1,787	2,013	3,017	2,711	Longford ,,
3	3	32	22	44	29	7	4	32,666	33,154	65,820	22,650	22,667	2,279	2 651	4,610	4 787	Louth ,,
1	.	10	3	18	17	4	1	34,757	32,740	67,497	25 512	24,421	2,022	1,947	4,165	3 502	Meath ,,
26	57	3	.	29	19	7	3	29,694	27,723	57,417	22,621	21,431	1,660	1,743	2,816	2,097	Queen's ,,
1	1	3	.	35	22	9	10	31,880	29,749	61 629	23,558	21,989	1 893	2,013	3 622	3,106	Westmeath ,,
32	50	3	5	49	34	6	.	51,756	52,348	104,104	36 032	37,247	3,188	3,554	7,699	6,947	Wexford ,,
12	21	7	8	75	91	9	11	30,584	30,240	60,824	21,972	22,685	1,497	1,523	4,051	3,233	Wicklow ,,
434	531	1,207	1,089	2,237	2,175	132	94	571,809	581,020	1,152,829	427,533	435,716	29 100	33,262	59,518	58 058	Total of Province.
																	Munster.
.	.	.	.	13	13	3	.	57,386	54,948	112,334	43 035	40,113	2,394	2,882	6,551	6,828	Clare County.
59	64	229	218	855	236	24	8	202,297	202,314	404,611	149,389	145,899	6,471	9,437	24,985	27,664	Cork County and City
.	.	7	1	137	45	1	.	84,427	81,299	165,726	60,219	55,570	3,432	3,517	11,969	13,308	Kerry County.
19	18	85	86	79	53	9	4	72,456	73,642	146,098	55,131	54,708	3,327	3,663	6,888	8,390	Limerick County & City.
10	14	11	9	51	47	3	2	81,399	78,833	160,232	62,354	59,056	3,904	4,395	7,700	8,153	Tipperary County.
70	61	25	17	88	34	2	.	43,005	44,152	87,187	29,835	29,767	2,132	2,451	6,936	7,968	Waterford County and City.
158	157	357	331	1,223	428	42	14	540,970	535,218	1,076,188	400,463	385,118	23,660	26,145	64,139	72,311	Total of Province
																	Ulster.
128	135	19	18	3,849	4,137	22	22	94,087	102,003	196,090	70,220	74,713	6,538	9 961	6,744	7,303	Antrim County.
219	260	27	17	751	809	24	21	59,773	65,619	125,392	39,925	42,084	5,176	7 594	8,234	9 753	Armagh ,,
165	201	351	357	4,584	4,976	105	83	161,616	187 564	349,180	123,683	140,975	6,341	11,649	9,686	13,747	Belfast City.
5	3	1	.	95	83	1	.	50,087	47,454	97 541	88,149	34,391	3,299	3,779	6,103	5,003	Cavan County
1	1	.	.	330	235	1	1	86 444	87,278	173,722	50,865	50,330	7,027	7,537	19,690	21,072	Donegal ,,
74	114	21	13	4,167	4,664	12	9	97-869	108,020	205 889	72,709	78,582	6,129	9741	8,300	9,376	Down ,,
	.	3	.	46	44	4	2	33,231	32,199	65,430	23,809	22,641	2 235	3,018	4 062	3,714	Fermanagh County.
1	2	36	28	1,343	1,441	11	12	69,089	75,315	144,404	49 215	52,934	5,235	7,345	7,322	8,044	Londonderry County & City.
2	3	3	3	177	161	8	6	37-108	37,503	74,611	26 090	25,554	2,996	4,044	4,720	4,618	Monaghan County.
68	63	2	.	346	366	19	29	74,290	76,277	150,567	51,452	51,073	6,300	8,833	9763	9,723	Tyrone ,,
663	782	463	436	15,688	16,967	207	185	763,594	819,232	1,582,826	544,117	573,277	51,326	73,501	84,679	92 355	Total of Province.
																	Connaught.
1	1	1	.	77	24	2	.	97,923	94,626	192,549	60,964	57,096	5,209	5,586	21,680	22,120	Galway County.
.	.	.	.	8	6	3	2	35,098	34,245	69,343	25,480	24,649	2,224	2,719	3,997	3,600	Leitrim ,,
1	.	.	.	38	44	3	.	97,564	101,602	199,166	61,102	60,255	5,506	6,383	20,157	24,545	Mayo ,,
2	1	.	.	35	44	.	.	51,233	50,558	101,791	37,384	36,093	2,931	3,516	6,123	6,270	Roscommon ,,
.	.	8	6	127	94	6	3	41,849	42,234	84,083	29,173	29,350	2,552	2,910	6,143	6,020	Sligo ,,
4	2	9	6	285	212	16	5	323,667	323,265	646,932	214,103	207,441	18,422	21,114	58,100	62,555	Total of Province.
1,259	1,472	2,036	1,862	19,433	19,782	397	298	2,200,040	2,258,735	4,458,775	1,586,216	1,601,552	122,558	154,022	266,436	285,279	Total of Ireland.

Printed image digitised by the University of Southampton Library Digitisation Unit

TABLE 170.—Showing by PROVINCES and COUNTIES, the AREA in STATUTE ACRES, the Number of COUNTY and BOROUGH PARLIAMENTARY DIVISIONS, MUNICIPAL BOROUGHS, BOROUGHS and TOWNS, with IMPROVEMENT COMMISSIONS, TOWNS not under LOCAL GOVERNMENT, DISTRICT ELECTORAL DIVISIONS, PARISHES and TOWNLANDS in IRELAND in 1901.

COUNTIES.	Area in Statute Acres.	County and Borough Parliamentary Divisions. *	County Electoral Divisions and County Boroughs.	Boroughs and Towns with Improvement Commissions. Municipal Boroughs *	Towns *	Towns containing more than 2,000 Inhabitants, and not under Local Government. *	District Electoral Divisions *	Parishes	Townlands.
LEINSTER									
Carlow,	221,473	1	18		2		52	44	600
Dublin,	226,734	(a) 6	21	1	7		98	100	1,626
Kildare,	418,496	2	21		3		91	110	1,230
Kilkenny,	511,775	3	18	1	1		114	134	1,622
King's,	493,999	2	21		2		86	46	1,160
Longford,	269,408	2	20		2		55	23	893
Louth,	202,731	2	20	1	2		45	62	674
Meath,	579,320	2	21		3		92	139	1,625
Queen's,	424,723	2	22		2		98	45	1,153
Westmeath,	454,104	2	22		2		106	62	1,364
Wexford,	576,757	2	18	1	3		124	139	2,363
Wicklow,	500,216	2	19		3		78	56	1,378
Total of Province,	4,879,786	28	241	4	32		1,039	960	15,097
MUNSTER.									
Clare,	852,339	2	20		2		154	79	2,224
Cork,	1,849,686	8	33	1	14	3	340	249	5,443
Kerry,	1,189,787	4	22		4	1	174	85	2,679
Limerick,	680,842	3	21	1	2		148	129	2,046
Tipperary,	1,062,963	4	42	1	9	2	176	189	3,251
Waterford,	458,108	3	21	1	2		102	77	1,627
Total of Province,	6,093,775	24	159	4	33	6	1,094	808	17,270
ULSTER.									
Antrim,	751,965	8	22	1	8	1	155	75	1,714
Armagh,	327,704	3	21		6	1	68	25	961
Cavan,	477,399	2	20		3		93	32	1,978
Donegal,	1,197,153	4	20		2		149	50	2,628
Down,	607,916	5	20		11	2	128	64	1,257
Fermanagh,	457,369	2	20		1		87	19	2,147
Londonderry,	522,315	3	20	1	3		83	41	1,247
Monaghan,	319,741	2	20		5		70	22	1,849
Tyrone,	806,658	4	20		5		133	36	2,160
Total of Province,	5,464,724	33	183	2	44	4	966	367	15,941
CONNAUGHT									
Galway,	1,519,699	5	20		4		223	113	4,143
Leitrim,	392,381	2	19				78	17	1,489
Mayo,	1,380,391	4	24		3		155	69	3,200
Roscommon,	629,633	2	21		2		112	57	2,057
Sligo,	452,356	2	19	1			84	37	1,260
Total of Province	4,374,460	15	103	1	9		652	293	12,154
TOTAL OF IRELAND,	20,832,745	(a) 100	686	11	118	10	3,751	2,428	60,462

* NOTE.—Some of these Divisions, &c., extend into more than one County.

(a) The University of Dublin, which returns 2 Members to Parliament, is technically a "Borough"; but being in that sense an abstraction of law, and without the incidents of Boundary, area or population, cannot be tabulated as a Borough for Census purposes.

Printed image digitised by the University of Southampton Library Digitisation Unit

TABLE 171.—Showing the AREA, the Number of COUNTIES, SUPERINTENDENT REGISTRARS' and REGISTRARS' DISTRICTS, and of CENSUS ENUMERATION DISTRICTS, POOR LAW UNIONS, DISPENSARY DISTRICTS, and DISTRICT ELECTORAL DIVISIONS in IRELAND; together with the NUMBER of PLACES for which the POPULATION for 1901 is separately stated.

	Area in Statute Acres. (a)	Number of Counties	Registration.		Poor Law			Census Enumeration		Parishes, Townships, and Places for which the Population is separately stated.
			Superintendent Registrars' Districts	Registrars' Districts.	Unions	Dispensary Districts	District Electoral Divisions.	Districts	Public Institutions separately enumerated.	
IRELAND.	20,345,127	32	159	829	159	747	3,751	3,941	695	70,490

(a) The area given in this Table is exclusive of the extent under the larger rivers, lakes, and tideways. See note (a) at foot of Table 3.

NOTE.—The *Superintendent Registrars' Districts* in Ireland, formed under the 26th Vict., cap. 11, and the 26th and 27th Vict., cap. 90, are co-extensive with the Poor Law Unions of the same names.

The Registrars' Districts, formed under 26 Vict., cap. 11, and 26 & 27 Vict., cap. 90, are Sub-divisions of the Unions or Superintendent Registrars' Districts, and, in general, are co-extensive with the Dispensary Districts of the same names formed under the "Medical Charities Act." The latter districts consist of groups of District Electoral Divisions, each being under a Committee of Management subject to the control of the Local Government Board. In many of the larger Towns and in some other Districts there are two or more Medical Officers, a defined portion of the Dispensary District being assigned to each. In these cases (the Area, Population, &c. rendering such course desirable) each portion of a district in charge of a separate Medical Officer (with one or two exceptions) has, under the authority of the Registration Acts, been constituted a "Registrar's District." Hence, in the year 1901, although the number of "Dispensary Districts" was only 747, the number of "Registrars' Districts" was 829.

In each Registrar's District the Dispensary Medical Officer is ex officio the Registrar of Births, Deaths, and Roman Catholic Marriages (under the 26 Vict. cap. 11, and 26 & 27 Vict., cap. 90); and in the event of his refusing the appointment is vested in the Board of Guardians. In each Superintendent Registrar's District there is a Superintendent Registrar (the Clerk of the Union), through whom quarterly returns of all the Births, Deaths, and Roman Catholic Marriages in each District are transmitted to the General Register Office. Returns of Protestant Marriages are transmitted through Registrars appointed by the Lord Lieutenant, under the 7 & 8 Vict., cap. 81. The latter officers have power to celebrate and register marriages in the Local Register Office without any religious ceremony. Their Districts also are conterminate with the Poor Law Unions, except in the case of Dublin, where the Unions of Dublin North and South form one Marriage Registrar's District.

Printed image digitised by the University of Southampton Library Digitisation Unit

Printed image digitised by the University of Southampton Library Digitisation Unit

COPIES OF CIRCULARS, FORMS, &c.,

USED FOR TAKING THE

CENSUS OF IRELAND FOR THE YEAR 1901.

Printed image digitised by the University of Southampton Library Digitisation Unit

Printed image digitised by the University of Southampton Library Digitisation Unit

APPENDIX TO GENERAL REPORT.

COPY OF CENSUS ACT, AND OF THE CIRCULARS, FORMS, &c., USED FOR TAKING THE CENSUS OF IRELAND FOR THE YEAR 1901.

CENSUS (IRELAND) ACT, 1900.—63 VICTORIA, CHAPTER 6

An Act for taking the Census for Ireland in the year one thousand nine hundred and one. [9th April, 1900.] A.D. 1900.

BE it enacted by the Queen's Most Excellent Majesty, by and with the advice and consent of the Lords Spiritual and Temporal, and Commons, in this present Parliament assembled, and by the authority of the same, as follows:—

1. A census for Ireland shall be taken in the year one thousand nine hundred and one in the manner herein-after directed, and the census day shall be Sunday, the thirty-first day of March in that year. Census to be taken in 1901.

2.—(1.) Such officers and men of the police force of Dublin metropolis and of the Royal Irish Constabulary as the Lord Lieutenant may direct, together with such other persons as the Lord Lieutenant may appoint to assist therein, shall act as and be enumerators for the purposes of this Act. Enumerators and their duties.

(2.) Every enumerator shall, upon the Monday following the census day, and such one or more next consecutive days as the Lord Lieutenant may fix, visit every house within the district assigned to him between the hours of half-past eight in the forenoon and six in the afternoon, and take an account in writing, according to such instructions as may be given to him by the chief or under secretary to the Lord Lieutenant, of the number of persons who abode therein on the night of the census day, and of the sex, age, religious profession, birthplace, and occupation of all such persons.

(3.) Every enumerator shall take an account of the number of inhabited houses and of uninhabited houses and of houses then building within his district and of the number of rooms occupied by any occupier who is in occupation of less than five rooms, and shall also furnish such particulars as may be directed as to the counties, boroughs, towns, districts, and other areas for electoral or administrative purposes in which the houses are situate.

(4.) The enumerators shall also take an account of all such further particulars as they may be directed to inquire into by such instructions as are authorised to be issued under this Act.

(5.) Every enumerator may ask all such questions of all persons within his district respecting themselves or the persons constituting their respective families, and respecting such further particulars, as may be necessary for the purpose of taking the said accounts.

3. The governor, master, or chief resident officer of every prison, workhouse, barrack, hospital, or lunatic asylum, and of every public or charitable institution which may be determined upon by the Lord Lieutenant, shall act as and be the enumerator of the inmates thereof, and shall conform to such instructions as may be sent to him by the authority of the Lord Lieutenant for obtaining the returns required by this Act, so far as may be practicable, with respect to such inmates, but the initial letters only of the Christian names and surnames of such inmates shall be stated in any such return. Governor, &c. of prisons, &c. to be appointed enumerator of the inmates thereof.

4. The Chief Secretary shall obtain returns of the particulars required by this Act with respect to all houseless persons, and all persons who during the night of the census day were travelling or on shipboard, or for any other reason were not abiding on that night in any house of which account is to be taken by the enumerators, and shall include such returns in the abstract to be laid before Parliament. Provision as to houseless persons.

5.—(1.) The chief or under secretary to the Lord Lieutenant shall prepare and issue such forms and instructions as he may deem necessary for the taking of the census. Forms, &c., to be furnished for their use.

(2.) Subject to the provisions of this Act, the census shall be taken by means of, and in the manner prescribed by, the several forms and instructions which were issued under the authority of the Census (Ireland) Act, 1890, and which are contained in the Appendix to the General Report of the Commissioners appointed under that Act, dated the twenty-third day of June, one thousand eight hundred and ninety-two, and presented to both Houses of Parliament by command of Her Majesty, and such matters and particulars as were contained in and prescribed by the said forms and instructions or as are required by this Act, and no other matters or particulars, shall be inserted in the forms and instructions to be prepared under the authority of this Act, and no question shall be put for the purpose of obtaining information other than the information required by such forms and instructions. 53 & 54 Vict. c. 46.

(3.) The expenses incurred with the approval of the Treasury for the purposes of the census shall be paid out of the moneys provided by Parliament.

Printed image digitised by the University of Southampton Library Digitisation Unit

Certificates of accounts and abstracts of returns.

6.—(1.) Every enumerator shall sign and certify the account taken by him, and make a statutory declaration, to the effect that the said account has been truly and faithfully taken by him, and that, to the best of his knowledge, the same is correct, so far as may be known, and shall deliver the same to such officer of the said police force, or of the Royal Irish Constabulary, or other person, as may be appointed by the Lord Lieutenant to receive the same from him.

(2.) The accounts shall be examined, corrected, certified, and transmitted in such manner and within such time as the Lord Lieutenant may direct, and the same shall be digested and reduced into order, under the direction of the chief or under secretary to the Lord Lieutenant, by the Registrar General of Births, Deaths, and Marriages in Ireland, and by such other persons as the Lord Lieutenant may appoint for that purpose.

(3.) An abstract of the accounts taken under this Act shall be laid before both Houses of Parliament within twelve months after the census day, if Parliament be then sitting, or, if Parliament be not then sitting, within the first fourteen days of the session then next ensuing.

Penalties.

7.—(1.) If any enumerator makes wilful default in the performance of any of his duties under this Act, he shall for each offence be liable on conviction under the Summary Jurisdiction (Ireland) Acts to a fine not exceeding five pounds.

(2.) If any person refuses to answer or wilfully gives a false answer to any question necessary for obtaining the information required to be obtained under this Act, he shall for each offence be liable on conviction under the Summary Jurisdiction (Ireland) Acts to a fine not exceeding five pounds: Provided that no person shall be subject to any such penalty for refusing to state his religious profession.

(3.) If any person employed in taking the census communicates without lawful authority any information acquired in the course of his employment, he shall be guilty of a breach of official trust within the meaning of the Official Secrets Act, 1889, and that Act shall apply accordingly.

52 & 53 Vict. c. 52.

Certificate of population.

8. A certificate from the General Register Office, purporting to be signed by the Registrar-General of Births, Deaths, and Marriages in Ireland, shall be admitted in any court of law as evidence of the population, at the census taken under this Act, of any county, borough, town, district, or other area to which it refers, and the said Registrar-General shall be bound, if possible, to deliver such certificate to any person on payment of a fee of one shilling.

Short title.

9. This Act may be cited as the Census (Ireland) Act, 1900.

CENSUS OF IRELAND, 1901.

Circular No. 1.

County of———
Constabulary District of———
———1900

Census Office, Charlemont House,
Dublin, 19th November, 1900.

SIR,

With reference to the forthcoming Census, I am directed by the Registrar-General to request you will be so good as to report at your earliest convenience, in the opposite margin, whether you have a complete set of Ordnance Survey Maps for your District, showing the Townlands and Streets, &c., comprised within it.

If you have not, will you be so good as to state the Numbers of the Sheets of these Maps required by you, which can be easily ascertained on reference to an Index Map of the County.

I am, sir, your obedient servant,

R. J. BREW, *Secretary*.

Approved—

N. CHAMBERLAIN, Col., *Inspector-General, R.I.C.*

To the District Inspector, R.I.C.

CENSUS OF IRELAND, 1901.

Circular No. 2.

County———
District———

Census Office, Charlemont House,
Dublin, 19th November, 1900.

SIR,

I am directed by the Registrar-General to request that you will be so good as to state on the opposite margin the names of the Sub-Districts in your Constabulary District, with the Poor Law Union or Unions in which each is situate, with a view to Lists showing the Townlands, &c., in each Union and District Electoral Division being supplied for use in each Sub-District in connection with the work of the forthcoming Census.

I am, sir, your obedient servant,

R. J. BREW, *Secretary*.

The District Inspector, R.I.C.

Approved—

N. CHAMBERLAIN, Col., *Inspector-General, R.I.C.*

———1900

SIR,

In reply to your enquiry on the opposite margin, I beg to forward the required information:—

Name of Sub-District.	Union or Unions in which each is situate.

I am, sir, your obedient servant,

District Inspector.

The Secretary,
Census Office, Charlemont House, Dublin.

Printed image digitised by the University of Southampton Library Digitisation Unit

CENSUS OF IRELAND, 1901

Circular No 3.

Census Office, Charlemont House,
Dublin, 1st January, 1901

SIR,

1. I am directed by the Census Commissioners to enclose herewith a Copy of the Census Act for Ireland, 63 Vic, cap 6, from section 2 of which you will perceive that the collection of the Census Returns *will commence on Monday, the first day of April next*, and that the Officers and Men of the Royal Irish Constabulary, and of the Police Force of Dublin Metropolis, are to act as Enumerators.

2 You will, therefore, from time to time, have delivered to you Parcels containing Forms of various kinds, which are to be carefully preserved in your House or in the adjoining Barracks, and are *not to be opened* until you receive further instructions. These Parcels will be marked "PRIVATE"—all others will, of course, be immediately opened. As the very large number of forms to be forwarded might cause great inconvenience if their transmission was not commenced at an early period, the necessity of now addressing you on this subject is manifest

3 I am further directed to forward to you herewith some copies of Form P 1, upon which you will state the Names and Stations of the various Members of the Force in your District, whom you recommend on account of their intelligence and local knowledge for appointment as Enumerators in connection with the forthcoming Census; also Copies of Form P 2, on which you will enter the names of the Townlands, &c., allotted to each Enumerator. The Census is to be taken by Townlands, District Electoral Divisions, Poor Law Unions, Parishes, Baronies, Parliamentary Divisions, and Counties, and also by Streets, Towns, or Villages, Urban Districts, Cities, and Parliamentary Boroughs Sets of Form P 1 and Form P 2 are to be filled in duplicate; one set is to be returned to this Office on or before the last day of this month, and the other is to be retained by you for Census purposes

4. As Special Forms will be required for enumerating the various classes of the community, I am also directed to request you to state on Form Q, enclosed, the number of Houses and of Families in your District, also the number of Colleges and Boarding Schools, Barracks, Workhouses, Hospitals, Lunatic Asylums, Prisons, and other Establishments, of a public nature within your District, with the probable number of inmates, *as nearly as can be estimated*, in order that a sufficient supply of the appropriate Forms may be sent to you.

5 If the sea touches your District in any part, or if Navigable Lakes, Rivers, or Canals occur in it, you will also state, as far as in your power, on Form Q, the Number of Ships or boats *usually* within your District

6 Form Q should be filled up and forwarded to this Office at your earliest convenience.

7 Suitable envelopes for all communications with the Census Office and with your Enumerators are forwarded herewith, and a further supply, as well as additional copies of Forms P 1, P 2, and Q will be sent, if necessary

I am, sir, your obedient servant,
R. J. BREW, *Secretary*

ROBERT E MATHESON, *Registrar General*, T. J. BELLINGHAM BRADY, ROBERT J BREW, } *Census Commissioners.*

N CHAMBERLAIN, Col, *Inspector General, Royal Irish Constabulary*

JOHN J JONES, *Chief Commissioner of Metropolitan Police.*

To the District Inspector,
Royal Irish Constabulary.

CENSUS OF IRELAND, 1901

Circular No 4.

Census Office, Charlemont House,
Dublin, 3rd January, 1901

SIR,

I beg to state that much inconvenience and delay were caused in connexion with the Census of 1891 owing to the necessity, in many instances, on the revision of the County Books, of making local inquiries through the Police regarding the discrepancies between the returns for that period for townlands and small towns, and the figures published for 1881

Although in many cases these discrepancies were caused by decreases or increases in the population, it was ascertained that they were principally owing to houses which properly belonged to one townland being included in the return for an adjoining townland, to the rural portion of a townland being included in a town situated in it, or to small towns or portions of them being included in the townlands on which they stood

Under these circumstances the Census Commissioners request that you will be so good as to have the houses and population of the townlands and towns in your District, as given in Table VII of enclosed County Book, noted in the Sub Districts in which they are situated on Form P 2, a supply of which has been already sent

When the enumeration for 1901 has been completed, the inhabited houses and population for that period should be similarly entered by the Enumerator, who should furnish on Form P 3, which will afterwards be supplied for the purpose, an explanation of any material discrepancy which may be discovered between the figures for 1891 and

County of———

Constabulary District of ———

———190·

SIR,

I beg to acknowledge the receipt of the Census Book and Circulars referred to on opposite margin, and to state that the instructions contained in the latter will be complied with

I am, sir, your obedient servant.

The Secretary,

Census Office, Dublin.

Printed image digitised by the University of Southampton Library Digitisation Unit

1901. If there is no such discrepancy, a Return marked "nil" should be forwarded.

The figures for 1901 are only to be entered on the duplicate Form P 2, which is to be retained by the Enumerator.

A supply of this circular is enclosed in order that a copy may be filed in each Sub-District for the information of the Enumerators, as well as in your office.

I am, sir, your obedient servant,

R. J. Brew, *Secretary.*

The District Inspector, R.I.C.

Approved,

N Chamberlain, Col., *Inspector-General, R.I.C.*

Circular No 5.

Census Office, Charlemont House,
Dublin,——February, 1901

Sir,

The following Stationery is forwarded to you this day; please acknowledge its receipt on the opposite margin, by return of post —

One Quire Plain Foolscap
——Quires Ruled Foolscap
—— ,, Blotting Paper
5 ,, Strong Brown Wrapping Paper.
——Boxes Pens
——Pencils
One Ball Fine Twine
3 Balls Strong Twine
1 Stick Sealing Wax
——Ink Bottles

I beg to add that a list showing the amount of Stationery apportioned for your use as Superintendent of Enumeration and for that of each Enumerator is given on the back of this Form.

I am, sir, your obedient servant,

R. J. Brew, *Secretary*

To the District Inspector, R.I.C.

CENSUS OF IRELAND, 1901.

STATIONERY FOR SUPERINTENDENTS AND ENUMERATORS.

For Superintendents.

1 Box Pens
1 Quire Plain Foolscap
6 Sheets Blotting Paper
1 Pencil
5 Quires Strong Brown Wrapping Paper.
1 Ball Twine (to tie up Returns).
3 Balls Strong Twine (to make up parcels).
1 Stick Sealing Wax (for sealing parcels).

For each Enumerator.

½ Quire Ruled Foolscap.
6 Sheets Blotting Paper
1 Box Pens.
3 Pencils.
1 Excise Ink Bottle.

County——
Constabulary District——
——February, 1901.

Sir,

I have received the Stationery mentioned on the opposite margin.

I am, sir, your obedient servant,

District Inspector, R.I.C.

To the Secretary, Census Office,
Charlemont House, Dublin

Printed image digitised by the University of Southampton Library Digitisation Unit

CENSUS OF IRELAND, 1901.

Circular No. 6.

County———
District———

Census Office, Charlemont House,
Dublin,———, 1901.

Sir,

As it is of the utmost importance that the Boundaries of Corporate Towns and of Wards or District Electoral Divisions should be carefully observed by the Enumerators on the coming Census, in order that the returns for Houses, &c., *within* such Towns may be kept in separate files from those which lie *outside*, and that the Wards or District Electoral Divisions may also be kept separate, I am directed by the Census Commissioners to inform you that I will transmit for your information, Sheet—— No ——— of the Ordnance Survey, with the Boundaries of the———of———marked thereon, if these boundaries are not already traced on the corresponding sheet in your possession.

Before doing so, however, I am to request you will be so good as to consult the Town Clerk, or other local authority, and report, on the opposite margin, whether any, and what, changes have taken place in the said boundaries since 1891, and if the Town is divided into Wards or District Electoral Divisions, whether any, and what, changes have taken place in their boundaries since that date.

I am, sir, your obedient servant,

R. J. Brew, *Secretary*.

Approved,
N. Chamberlain, Col., *Inspector-General, Royal Irish Constabulary*.

The District Inspector.

———1901.

Sir,

In reply to your letter on the opposite margin, I beg to state that

I am, sir, your obedient servant,

District Inspector, R.I.C.

The Secretary,
Census Office, Dublin.

CENSUS OF IRELAND, 1901.

Circular No. 7.

County———
District———

Census Office, Charlemont House,
Dublin,———1901.

Sir,

Referring to previous correspondence respecting Ordnance Maps for your District, I am directed by the Census Commissioners to inform you that a new Survey of the above County has been made since 1891, and to request you will be so good as to supply them with a list of the Ordnance Survey Sheets you have in stock, in order that, if obsolete, you may be furnished with new Maps. It is not necessary to include any Sheets with which you may have been recently supplied.

I am, sir, your obedient servant,

R. J. Brew, *Secretary*.

To the District Inspector.

———1901.

Sir,

In reply to your enquiry on the opposite margin, I beg to forward the required information.

No. of Sheet	Date, (as given at foot of Sheet).	
	Of Survey	Of Revision (if any).

I am, sir, your obedient servant,

District Inspector.

The Secretary, Census Office,
Charlemont House, Dublin.

Printed image digitised by the University of Southampton Library Digitisation Unit

Census Office, Charlemont House,
Dublin, 4th March, 1901.

SIR,

We beg to forward to you a copy of "Form A," the Family Return for enumerating the Population of Ireland—not in Public Institutions—for the night of Sunday, the 31st of March, in the present year, and to express a hope that you will use such influence as is at your command to procure a cordial reception for this great social inquiry.

The instructions upon the back of the enclosed Form will sufficiently explain its nature and objects.

Should occasion arise we will have the honour of again communicating with you on the subject of the Census of Ireland.

We are, sir, your obedient servants,

ROBERT E. MATHESON,
Registrar-General,
T. J. BELLINGHAM BRADY,
ROBERT J. BREW,
} *Commissioners.*

To the Editor.

Circular No. 8.

Census Office, Charlemont House,
Dublin, 13th March, 1901.

SIR,

In accordance with the annexed approval of the Inspector-General of Royal Irish Constabulary, I am directed by the Census Commissioners to enclose herewith *Twenty* Copies of a Handbill relative to the Census of Ireland, 1901.

I am to request you will be so good as to direct that a copy of the Notice may be exhibited at each Constabulary Station within your District, and if a further supply is required I shall be obliged by your informing me.

Pray acknowledge receipt of the notices now sent at your convenience.

I am, sir, your obedient servant,

R. J. BREW, *Secretary.*

Approved,
N. CHAMBERLAIN, Col., *Inspector-General.*

To the District Inspector of
Royal Irish Constabulary.

CENSUS OF IRELAND, 1901.—63 Vic., cap. 6.

NOTICE is hereby given that pursuant to the provisions of the 63 Vic., cap. 6, an account of the population of Ireland on the night of Sunday, the 31st March next, will be taken by the Royal Irish Constabulary and Dublin Metropolitan Police and such other competent persons as the Lord Lieutenant of Ireland may appoint; and that on the Monday following the Census Day, or as soon after as possible, such Enumerators will visit each house within their respective Districts, "between the hours of half-past eight in the forenoon and six in the afternoon, and take an account in writing of "the Sex, Age, Religious Profession, Birthplace, and Occupation," of its Inmates, and will also take an account of the number of inhabited Houses, and uninhabited Houses, and of Houses then building," in their respective districts, "and of the number of Rooms occupied by any occupier who is in occupation of less than five Rooms;" and of all such further particulars as they may, subject to the provisions of the Act, be instructed by the Chief or Under Secretary to the Lord Lieutenant to inquire into.

Under Section 5 of the above recited Statute, printed Forms have been prepared "for the taking of the Census," and the Enumerators have been instructed to leave the "*Family Return,*" *Form A*, with the Head of each Family prior to the date fixed for taking the Census. Special Forms have been constructed for the use of the various Public Institutions.

As the Enumerators have been directed to collect the "*Family*" and other Returns on *Monday, the 1st of April*, or as soon after as possible, Heads of Families and others are particularly requested to fill up the forms *immediately after the night of the Census*, and as the value of the inquiry depends on the manner in which the Householders' and other Schedules are filled up, *the Heading of each Column, also the Instructions and Pattern Tables, should be carefully read over before filling the Forms.*

Section 2 authorizes and empowers every Enumerator to ask "all such questions of all persons within his District respecting themselves or the persons constituting their respective families, and respecting such further particulars as may be necessary for the purpose of taking the said accounts," and by Section 7 (subject to the provisions therein) any person "who refuses to answer or wilfully gives a false answer to any question necessary for obtaining the information required to be obtained" under the Act, is liable to *a Penalty of Five Pounds.*

Under Section 7 any Enumerator who "makes wilful default in the performance of any of his duties" under the Act is liable to a Fine not exceeding *Five Pounds*, and any person employed in taking the Census who, without lawful authority, communicates any information acquired in the course of his employment, is "guilty of a breach of official trust within the meaning of the Official Secrets Act, 1889," and is liable to prosecution therefor under the provisions of that Act.

The Commissioners desire to express the hope that the Heads of Families and others by whom particulars may be furnished will co-operate with them in their efforts to obtain full and accurate information in connection with this great Social Inquiry. The facts will be published in general abstracts only, and strict care will be taken that the Returns are not used for the gratification of curiosity.

ROBERT E. MATHESON,
Registrar-General,
T. J. BELLINGHAM BRADY,
ROBERT J. BREW,
} *Commissioners.*

Census Office, Charlemont House,
Dublin, February, 1901.

Printed image digitised by the University of Southampton Library Digitisation Unit

CENSUS OF IRELAND, 1901.

MEMORANDUM for the guidance of Enumerators when entering details under the heading "Religious Profession" on form N—Enumerators Abstract for a Townland or Street, and Form O1—Enumerator's Summary.

Roman Catholics, Catholics,	Should be entered under the heading "Roman Catholics."
Protestant Episcopalians, Church of Ireland, Irish Church, Church of England, Protestant Episcopal Church of Scotland, Primitive Church Methodists,	Should be entered under the heading "Protestant Episcopalians," observing the distinction provided for on the Form
Presbyterian (G. A. *or* General Assembly), Presbyterians (*not distinguished by any other title*) Established Church of Scotland,	Should be entered under the heading "Presbyterians."
Methodists, Primitive Methodists, Wesleyan Methodists, Primitive Wesleyan Methodists, Methodists (New Connexion),	Should be entered under the heading "Methodists"
Independents, Congregationalists,	Should be entered under the heading "Independents"
Unitarians, Reformed Presbyterians, Non-subscribing Presbyterians, United Free Church of Scotland, &c,	Should be entered under the heading "All other Persuasions."

By order of the Commissioners,

Census Office, Charlemont House,
Dublin, February, 1901.

R J BREW, *Secretary*

CENSUS OF IRELAND, 1901

QUERY.

Census Office, Charlemont House,
Dublin, 4th April, 1901.

SIR,

I am directed by the Census Commissioners to request that you will be good enough to inform them of the number of persons in receipt of outdoor relief in your Union on Saturday, the 30th ultimo, distinguishing the number belonging to each county.

I am, sir, your obedient servant,

R J BREW, *Secretary*

To the Clerk of the
Poor Law Union

REPLY.

CENSUS OF IRELAND, 1901

Census Office, Charlemont House,
Dublin, 23rd April, 1901.

SIR,

I am directed by the Census Commissioners to request you will be so good as to hasten the completion of the Enumerators' Abstracts (Form N), and Summaries (Forms O. 1 and O. 2), and forward, as soon as possible, the various Census Returns committed to your charge.

The Commissioners trust you will be able to let them have all the Summaries O1 not later than the 6th May.

Inquiry having been made in some instances as to whether the Inmates of Public Institutions are to be included in these Returns, I am to add that the *entire* number of persons in each Townland or Street—whether residing in Private Dwellings or Public Institutions—is to be included in these Abstracts and Summaries.

See "Instructions to Enumerators," paragraph No 53.

I am, sir, your obedient servant,

R J BREW, *Secretary*

To the District Inspector,
Royal Irish Constabulary.

County of———
District of———

———1901

SIR,

In reply to your letter on the opposite margin,

I am, sir, your obedient servant,

District Inspector.

The Secretary, Census Office,
Charlemont House, Dublin.

Printed image digitised by the University of Southampton Library Digitisation Unit

CENSUS OF IRELAND, 1901.

Query Circular No. 1.
No.———
County———
Constabulary District———

LETTER.

Census Office, Charlemont House,
Dublin,———1901.

SIR,

I am directed by the Census Commissioners to request you will be so good as to state why the name of the Town (or Village) of———, which, according to the Census of 1891, was situated in the District Electoral Division of———and Parish of———and then contained———Houses, does not appear in the present Census Returns.

I am, sir, your obedient servant,

R. J. BREW, *Secretary*

To the District Inspector,
Royal Irish Constabulary.

REPLY.

———1901.

SIR,

In reply to your letter on the opposite margin, I beg to inform you that

I am, sir, your obedient servant,

District Inspector

The Secretary,
Census Office, Dublin.

CENSUS OF IRELAND, 1901.

Query Circular No. 2.
No.———
Enclosures———
County———
Constabulary District———

LETTER

Census Office, Charlemont House,
Dublin,———1901.

Town or Village of———

SIR,

I am directed by the Census Commissioners to inform you that it appears by the Census of 1891 that a Town (or Village) named———then containing———Dwelling-houses, was situated on the Townlands of———in the District Electoral Division of———and Parish of———and, as a distinct Return does not seem to have been made for it by the Enumerator in the recent Census, you are requested to have a mark, thus, X, inserted in Column No. 1 of the enclosed Returns of Houses for the above-mentioned Townlands opposite every House comprised in the Town (or Village) in question, *should it still contain 20 or more Dwelling Houses so situated as to form a cluster*

These documents should be returned as soon as possible.

I am, sir, your obedient servant,

R. J. BREW, *Secretary*

The District Inspector,
Royal Irish Constabulary.

REPLY

———1901.

SIR,

In reply to your letter on the opposite margin, I beg to inform you that

I am, sir, your obedient servant,

District Inspector

The Secretary,
Census Office, Dublin.

Printed image digitised by the University of Southampton Library Digitisation Unit

CENSUS OF IRELAND, 1901

Query Circular No. 3.
No———
Enclosures———
County———
Constabulary District———

LETTER

Census Office, Charlemont House,
Dublin,———1901.

SIR,

I am directed by the Census Commissioners to inform you that, as it appears by the Census of 1891 that the Townland of———in the District Electoral Division of———and Parish of——— contained———Dwelling-houses, exclusive of those situated in the Town (or Village) of———and as a distinct return has not been made by the Enumerator in the recent Census, for the *rural portion* of this Townland, you are requested to have a mark thus, X, inserted in Column No 1 of the enclosed Return of Houses, opposite every House which is not situated in the Town (or Village).

These documents should be returned as soon as possible

I am, sir, your obedient servant,

R J BREW, *Secretary*

The District Inspector,
Royal Irish Constabulary

REPLY

———1901.

SIR,

In reply to your letter on the opposite margin, I beg to inform you that

I am, sir, your obedient servant,

District Inspector

The Secretary,
Census Office, Dublin

CENSUS OF IRELAND, 1901

Query Circular No 4
County———
Constabulary District———
Census Office, Charlemont House,
Dublin———190

SIR,

I am directed by the Census Commissioners to inform you that it appears from the Census of 1891, that the———of———Parish of——— Barony of———contained———Dwelling Houses, and a population of——Persons, while——Houses and——persons have been returned in 1901, and to request that you will be so good as to state the cause of this———

I am, sir, your obedient servant,

R. J BREW, *Secretary.*

The District Inspector,
Royal Irish Constabulary

———190

SIR,

In reply to your letter on the opposite margin, I beg to inform you that

I am, sir, your obedient servant,

District Inspector.

The Secretary,
Census Office, Dublin

Printed image digitised by the University of Southampton Library Digitisation Unit

CENSUS OF IRELAND, 1901.

County——— *Parish*———

Poor Law Union——— *Townland or Town*———

Constabulary District——— *Institution*———

Form——— No.———

QUESTIONS WITH REFERENCE TO THE DEAF AND DUMB.

————aged——having been returned on Form———for the Institution specified above, as "Deaf and Dumb," the Chief Resident Officer will please have inquiry made and Answers returned to the following questions with respect to such person

These inquiries are instituted in the hope of directing public attention to the subject, and the Census Commissioners, therefore, trust that the fullest information will be afforded.

By order of the Commissioners,

R. J. BREW, *Secretary.*

———R I C.
Census Enumerator for the locality in which the above-named Institution is situated.

Date,————1901.

Questions.	Answers.
1. Whether the person was born Deaf and Dumb, or became so afterwards?	1—
2. If (he or she) was born Deaf and Dumb, to what cause is such defect attributed by the friends or relatives,—whether to fright, hereditary pre-disposition, or the near Relationship of Parents, such as intermarriage of Cousins, &c.?	2—
3. If (he or she) became Deaf and Dumb since birth, state at what age, and to what cause or disease has such been attributed?	3—
4. State acquired Trade and present Occupation of said person	4—
5. Whether any other Members of the Family, Parent or Parents, or Grand Parents, Brothers or Sisters, Uncles, Aunts, or Cousins, either dead or absent, were Deaf and Dumb, and if so, state the number and particulars	5—
6 If the person is Educated, state where and by what means (his or her) Education has been acquired; and what length of time under tuition in such School or Institution, also the nature and extent of the special Education received.	6—
7. State his or her position in the Family, whether first or second, or third, &c., child, in a Family of———living and———dead.	7—

Signature———

Rank in Institution———

CENSUS OF IRELAND, 1901.

County——— *Parish*———

Poor Law Union——— *Townland or Town*———

Constabulary District——— *Institution*———

Form——— No.———

QUESTIONS WITH REFERENCE TO THE BLIND.

————aged——having been returned on Form———for the Institution specified above, as "BLIND," the Chief Resident Officer will please have Inquiry made and Answers returned to the following Questions, with respect to such person

Printed image digitised by the University of Southampton Library Digitisation Unit

These Inquiries are instituted in the hope of directing public attention to the subject, and the Census Commissioners, therefore, trust that the fullest information will be afforded.

By order of the Commissioners,

R. J. BREW, *Secretary.*

———R.I.C.
Census Enumerator for the locality in which the above-named Institution is situated.

Date,————————1901.

Questions.	Answers
1. Was this person born Blind or did [he or she] become so afterwards?	1—
2. State whether totally deprived of sight or only partially blind.	2—
3. To what cause is loss of sight attributed?	3—
*** *If an opinion can be obtained upon this subject from any of the Medical Officers of the Institution in which the Blind Person resides, the Chief Resident Officer is requested to obtain such.*	
4. Where, and in what year, did said person become blind, and whether the person became blind at home or in a Public Institution?	4—
*** *State Name of Institution.*	
5. At what age was sight lost?	5—
6. State whether the Person could read and write before that period	6—
7. Has [he or she] received any special literary education, such as reading on the raised letter, &c., since; and, if so, to what extent?	7—
8. What industrial occupation is [he or she] acquainted with—such as Basket-making, Weaving, Netting, Music, &c.?	8—
9. Have any other Members of the Family—Brothers or Sisters, Parents or Grand Parents, Uncles, Aunts, or Cousins—been blind?	9—

Signature————

Rank in Institution————

CENSUS OF IRELAND, 1901.

County of————
Constabulary District of————

(QUERIES WITH REFERENCE TO THE DEAF AND DUMB.)

Census Office, Charlemont House,
Dublin————190

SIR,

I am directed by the Census Commissioners to request that you will, at your earliest convenience, ascertain whether the *relationship* referred to in answer to Query No. 5 in the annexed Circular (Registry Number——) is on the Father's or the Mother's side

I am, sir, your obedient servant,

R. J. BREW, *Secretary*

To the District Inspector, R.I.C.

Printed image digitised by the University of Southampton Library Digitisation Unit

CENSUS OF IRELAND, 1901.

[*Two Examples of the mode of filling up this Table are given on the other side.*] *No. on Form B.*_____

Form A.—RETURN of the MEMBERS of this FAMILY and their VISITORS, BOARDERS, SERVANTS, &c., who slept or abode in this House on the Night of SUNDAY, the 31st of March, 1901.

Number.	Name and Surname.		Relation to Head of Family	Religious Profession	Education	Age		Sex	Rank, Profession, or Occupation	Marriage	Where Born.	Irish Language	If Deaf and Dumb, Dumb only, Blind, Imbecile or Idiot, or Lunatic
	No Persons ABSENT *on the night of Sunday, March 31st, to be entered here* EXCEPT *those (not enumerated elsewhere) who may be out at* WORK *or* TRAVELLING, *&c, during that Night, and who* RETURN HOME ON MONDAY, APRIL 1ST. *Subject to the above instruction*, the Name of the Head of the Family should be written first; then the names of his Wife, Children, and other Relatives, then those of Visitors Boarders, Servants &c.		State whether "Head of Family," or "Wife," "Son," "Daughter," or other relative, "Visitor" "Boarder," "Servant," &c	State here the particular Religion, or Religious Denomination, to which each person belongs. [Members of Protestant Denominations are requested not to describe themselves by the vague term "Protestant," but to enter the name of the Particular Church, Denomination, or Body, to which they belong.]	State here whether he or she can "Read and Write," can "Read" only, or "Cannot Read"	Years on last Birthday	Months for Infants under One Year	Write "M." for Males and "F" for Females	State the Particular Rank, Profession, Trade or other Employment of each person. Children or young persons attending a School, or receiving regular instruction at home, should be returned as *Scholars*. [Before filling this column you are requested to read the Instructions on the other side.]	Whether "Married," "Widower," "Widow," or "Not Married."	If in Ireland, state in what County or City; if elsewhere, state the name of the Country	Write the word "IRISH" in this column opposite the name of each person who speaks IRISH *only*, and the words "IRISH and ENGLISH" opposite the names of those who can speak both languages. In other cases no entry should be made in this column.	Write the respective infirmities opposite the name of the afflicted person
	Christian Name	Surname.											
1													
2													
3													
4													
5													
6													
7													
8													
9													
10													
11													
12													
13													
14													
15													

I hereby certify, as required by the Act 63 Vic., cap. 6, s. 6 (1), that the foregoing Return is correct according to the best of my knowledge and belief

_____ (Signature of Enumerator)

I believe the foregoing to be a true Return,

_____ (Signature of Head of Family)

Printed image digitised by the University of Southampton Library Digitisation Unit

INSTRUCTIONS FOR FILLING UP THE COLUMN HEADED "RANK, PROFESSION, OR OCCUPATION."

A person following more Distinct Occupations than one, should insert each of them in the order of their importance.

1. The Titles of PEERS and other PERSONS OF RANK to be inserted as well as any important office they may hold

2 MEMBERS OF PARLIAMENT, MAGISTRATES, ALDERMEN, and other important public Officers, to state their profession or occupation, if any, after their official rank or title.

3 All persons serving in the ARMY AND NAVY, to state their rank and the branch of the service to which they belong Officers to state whether on the Active or the Retired List, Pensioners from the Army and Navy to state the service to which they belong

4 All persons in the CIVIL SERVICE to state their rank and the department or branch to which they belong; those retired or superannuated to be distinguished.

5 MINISTERS OF RELIGION.—Clergymen of every religious denomination are requested to describe themselves according to their clerical rank or position, and to state distinctly the Church to which they belong.

6 LEGAL PROFESSION.—*Barristers* to state whether they are in actual practice. The designation *Solicitor* to be confined to those whose names are actually on the Roll. Clerks in Solicitors' offices should state whether they are *Solicitors' Managing, Articled* or *General Clerk*. Officers of any Court to state the name of the Office and the name of the Court

7. Members of the MEDICAL PROFESSION to state whether they practise as *Physician, Surgeon, Dentist, Oculist, General Practitioner, Apothecary, Medical Assistant, &c.*, or are "not practising." They should also state the University or other Society of which they are Graduates, Fellows, or Licentiates.

8. PROFESSORS, TEACHERS, PUBLIC WRITERS, AUTHORS, and SCIENTIFIC MEN, to state the particular branch of Science or Literature which they follow; *Artists*, the art which they cultivate. *Graduates* should enter their degrees in this column.

9 STUDENTS of *Theology, Law*, or *Medicine*, and *Undergraduates* of any University, to be so returned.

10. SCHOLARS —Children or young persons attending a School or receiving regular instruction at home to be returned as *Scholars*.

11. FARMERS.—This term is to be applied only to the occupiers of land Sons or Daughters employed at home or on the farm, may be returned—"*Farmer's Son*," "*Farmer's Daughter*." Persons employed on the farm and sleeping in the Farmer's house should be described as *Farm servants*.

12 AGRICULTURAL LABOURERS, SHEPHERDS, and others employed on Farms, but not living in the Farmer's house, should be described as *Agricultural Labourers, Shepherds, &c.*

13 PERSONS ENGAGED IN COMMERCE as Merchants, Brokers, Agents, &c., to state in all cases the particular branch of Commerce in which they are engaged, or the staple in which they chiefly deal.—*Examples* "*Corn Merchant*," "*Member of——Stock Exchange*," "*Tea Agent*"

COMMERCIAL CLERK, COMMERCIAL TRAVELLER, SHOPMAN—always to add in what branch of business,

14. In TRADES, MANUFACTURES, or other Business, Masters should, in all cases, be distinguished —*Example* "*Carpenter—Master*."

15 WORKERS in MANUFACTURES, and generally in the Mechanical Arts, should distinctly state the particular BRANCH OF WORK, and the MATERIAL, if they are not implied in the names, as in *Brass*-founder, *Iron*-moulder Where the Trade is much sub-divided, both TRADE and BRANCH are to be returned thus—"*Watchmaker—Finisher*;" *Printer—Compositor*."

16. MINERS should state the description of Mine in which they work.—*Examples* "*Coal Miner*," "*Lead Miner*," "*Copper Miner*," *&c.* The term *Miner* should never be used alone.

17. ENGINEERS.—*Civil Engineers*, and *Mining Engineers*, to be so described. Workmen employed in works or factories are to be distinctly described —*Examples* "*Engine Smith at Factory*," "*Engine Fitter at Works*." Engine Drivers, Stokers, and Firemen to be described in connection with the manufactory, railway, steam-vessel, &c., in which they are employed.—*Examples*: "*Railway Engine Driver*," "*Stoker in Linen Factory*." "*Engineer*" alone is not to be used

18. ARTISANS and MECHANICS should *invariably* state the particular branch of mechanical art or business in which they are employed.

19. WEAVER —"*Silk*," "*Wool*," "*Worsted*," "*Cotton*," *&c.*, should always be written before this general term, so as to express distinctly the material which he weaves, thus—"*Cotton Weaver*"

20. DOMESTIC SERVANTS should be described according to the nature of their service, adding in all cases "Domestic Servant"—*Examples* "*Coachman—Domestic Servant*," "*Gardener—Domestic Servant*," "*Cook—Domestic Servant*."

21. MESSENGERS, PORTERS, LABOURERS, to be described according to the nature of their employment. *Examples* "*Railway Porter*," "*Bricklayer's Labourer*," "*Labourer in Iron Works*," "*General Labourer*,"—see also Instruction No. 12. The term *Labourer* should never be used alone.

22. Persons ordinarily engaged in some industry, but OUT OF EMPLOYMENT at the time of the Census, should be so described, as "*Bricklayer, unemployed*;" "*Carpenter, unemployed*."

23. PERSONS FOLLOWING NO PROFESSION, TRADE, OR CALLING, and holding no public office, but deriving their incomes chiefly from land, houses, dividends, interest of money, annuities, &c, should describe themselves accordingly. The indefinite terms *Gentleman, Esquire*, are not to be used. Persons who have RETIRED FROM BUSINESS to be entered thus —"*Retired Farmer*," "*Retired Grocer*."

24. WOMEN AND CHILDREN.—The occupation of those who are regularly employed from home, or who follow any business at home, is to be distinctly recorded See also Instruction No 10

NOTE —For Examples of the mode of filling up this Return, see Pattern Tables on another part of this Form.

EXTRACTS from the CENSUS (IRELAND) ACT, 1900, 63 VIC., cap 6.

Sec 2 (5.) "Every Enumerator may ask all such questions of all persons within his district, respecting themselves or the persons constituting their respective families, and respecting such further particulars as may be necessary for the purpose of taking the said accounts.

Sec 7 (2) "If any person refuses to answer or wilfully gives a false answer to any question necessary for obtaining the information required to be obtained under this Act, he shall for each offence be liable on conviction under the Summary Jurisdiction (Ireland) Acts to a fine not exceeding five pounds Provided that no person shall be subject to any such penalty for refusing to state his religious profession."

Printed image digitised by the University of Southampton Library Digitisation Unit

CENSUS OF IRELAND, 1901.

FAMILY RETURN.—FORM A.

Prepared in pursuance of the Act 63 Vict., cap. 6.

County	
Poor Law Union	
District Electoral Division	
Barony	
Parish	
Townland	
City	
Parliamentary Borough	
Parliamentary Division	
Urban District	
Town or Village	
Street &c., with No. of House	
Name of Head of Family	

No. on Form B. _____

These spaces to be filled up by the Enumerator.

GENERAL INSTRUCTIONS.

HEADS OF FAMILIES are requested to insert the particulars specified on the other side, in compliance with the Census (Ireland) Act, 1900, 63 Vic., c. 6.

If a House be Let or sub-Let to Separate Families, or to Lodgers (not Boarders), each HEAD OF A FAMILY OR LODGER must make a Return for his portion of the House upon a SEPARATE FORM.

Hotel and Lodging-house Keepers, and Stewards of Clubs, are to give a Return of all Persons who arrive at their Establishments on Monday, the 1st of April, and who had not been Enumerated elsewhere.

This Paper will be CALLED FOR ON Monday, April 1st, or as soon after as possible, between the hours of half-past eight in the forenoon and six in the afternoon, by the appointed Enumerator, and it is desirable that the required particulars be written in the proper Columns by the Morning of that Day, in order that his progress may not be delayed. The Enumerator will assist such Persons as may not be able to fill the Form themselves.

No question shall be put by the Enumerator for the purpose of obtaining information other than the information required by the Forms and instructions issued under the authority of the Census Act.

The facts will be published in General Abstracts only, and strict care will be taken that the returns are not used for the gratification of curiosity, or for any other object than that of rendering the Census as complete as possible. If any person employed in taking the Census communicates without lawful authority any information acquired in the course of his employment, he is liable to punishment under the Official Secrets Act, 1889.

Attention is directed to the Extracts from the Census Act printed on this Form, and also to the Directions at head of each column.

ROBERT E. MATHESON,
Registrar-General,
T. J. BELLINGHAM BRADY,
ROBERT J. BREW.
} *Commissioners.*

Approved,
D. HARREL,
Dublin Castle,
31st December, 1900.

PATTERN TABLES.

Number.	Name and Surname. *No Persons absent on the Night of Sunday, March 31st, to be entered here. Enter those (if enumerated elsewhere) who may be out at Work or Travelling, &c., during the Night of Sunday, April 1st.*	Christian Name.	Surname.	Relation to Head of Family. State whether "Head of Family," or "Wife," "Son," "Daughter," or other relative, "Visitor," "Boarder," "Servant," &c.	Religious Profession. State here the particular Religion, or Religious Denomination, to which each person belongs (Members of Protestant Denominations are to be so stated, but given the term "Protestant" by themselves by the vague term "Protestant," but to enter the name of the particular Church, Denomination or Body to which they belong.)	Education. State here whether "Read and Write," "Read and Write," or "Cannot Read."	Age. Years on last Birthday. Months for Children under One Year.	Sex. Write "M" for Males, "F" for Females.	Rank, Profession, or Occupation. State the particular Rank, Profession, Trade, or Employment of each person. Children or young persons attending a School, or receiving regular instruction at home, should be returned as Scholars.	Marriage. Whether "Married," "Not Married," "Widow," or "Widower."	Where Born. If in Ireland, state in which County, City, or Borough. If in England, Scotland, or Wales, state the name of the County.	Irish Language. Write the word "Irish" in this column opposite the name of each person who speaks Irish only; "Irish & English" opposite the names of those who can speak both languages. In other cases no entry should be made in this column.	If Deaf and Dumb, Dumb only; Blind; Imbecile or Idiot; or Lunatic. Write the letter opposite the name of the afflicted person.
2nd EXAMPLE													
1st EXAMPLE													
1	John	Mona,		Head of Family,		Read and Write.	59	M	Farmer,	Married	Co. Waterford,	Irish and English,	Deaf & Dumb.
2	Eliza	Moran,		Wife,		Read and Write.	55	F		Married,	Co. Waterford,	Irish and English,	
3	Patrick	Moran,		Son,		Read and Write.	25	M	Wool Weaver,	Not Married,	Co. Waterford,		
4	Rose	Moran,		Daughter,		Read and Write.	23	F	Seamstress,	Not Married,	Co. Waterford,		
5	Mary	Power,		Niece,		Read and Write.	13	F	Scholar,	Not Married,	Waterford City,		
6	John	Wilson,		Boarder,		Read and Write.	69	M	Railway Guard,	Widower,	Scotland,		
7	Peter	Donovan,		Servant,		Read and Write.	36	M	Farm Servant,	Not Married,	Co. Clare,		
8	Catherine	Murphy,		Servant,		Cannot Read.	30	F	General Servant—Domestic	Not Married,	Cork City,	Irish,	
1	Edward	Richardson,		Head of Family,		Read and Write.	32	M	Printer—Compositor,	Married,	Co. Antrim,		Blind.
2	Alice	Richardson,		Wife,		Read and Write.	35	F		Married,	Dublin City,		
3	Caroline	Richardson,		Daughter,		Read and Write.	8	F	Dressmaker,	Not Married,	Co. Antrim,		
4	Jane	Whitmore,		Visitor,		Read and Write.	51	F	Nurse—Domestic Servant,	Widow,	England,		
5	Sarah	M'Cutcheon,		Servant,		Read and Write.	25	F		Not Married,	Co. Antrim,		

Printed image digitised by the University of Southampton Library Digitisation Unit

Form B. 1. HOUSE AND BUILDING RETURN. CENSUS OF IRELAND, 1901

County,——— *Parliamentary Division,*——— *Poor Law Union,*——— *District Electoral Division,*——— *Townland,*———

Parliamentary Borough,——— *City,*——— *Urban District,*——— *Town or Village,*——— *Street,*——— *Barony,*———

Parish,———

NOTE A.—When a Townland or Street is situated in two Parliamentary Divisions, or in more than one District Electoral Division or Parish, or is partly within and partly without a Parliamentary Borough, City, Urban District, Town, or Village, a *separate Return* should be made for each portion.

HOUSES.												FAMILIES, &c.							
					PARTICULARS OF INHABITED HOUSES.														
No. of House or Building. (Col. 1.)	Whether Built or Building. (Col. 2.)	State whether Private Dwelling, Public Building, School, Manufactory, Hotel, Public house, Lodging-house or Shop, &c. (Col. 3.)	No. of Out-Offices and Farm steadings as returned on Form B. 2. (Col. 4.)	Is House Inhabited — Yes or No, as the case may be. (Col. 5.)	Walls. If Walls are of Stone, Brick, or Concrete, enter the figure 1 in this column; if they are of Mud, Wood, or other perishable material enter the figure 0. (Col. 6.)	Roof. If Roof is of Slate, Iron, or Tiles, enter the figure 1 in this column; if it is of Thatch, Wood, or other perishable material, enter the figure 0. (Col. 7.)	Rooms. Enter in this col.:— For each House with 1 room only the figure 1. For Houses with 2, 3, or 4 rooms 2; 5 or 6 „ 3; 7, 8, or 9 „ 4; 10, 11, or 12 „ 5; 13 or more „ 6. (Col. 8.)	Windows in Front. State in this column the exact Number of Windows in Front of House. (Col. 9.)	Tot the Figures you have entered in columns 6, 7, 8, & 9, and enter the Total for each House in this column. (Col. 10.)	Class of House. When Total in Col. 10 is — 1, or 2, enter "4th"; 3, 4, or 5, „ "3rd"; 6, 7, 8, 9, 10, or 11, „ "2nd"; 12 or over, „ "1st." (Col. 11.)	No. of distinct Families in each House. (Col. 12.)	Name of the Head of each Family residing in the House. (Col. 13.)	No. of Rooms occupied by each Family (See Note B at foot). (Col. 14.)	Total No. of Persons in each Family. (Col. 15.)	Date on which Form A was collected 1901. (Col. 16.)	No. of Persons in each Family who were sick on 31st March, 1901. (Col. 17.)	Name of the Landholder (if any) on whose Holding the House is situated, whether that name appears in column 13 or not. (Col. 18.)	No. on Form M. 1 if House is on the Holding of a Landholder. (Col. 19.)

Approved,
D. HARREL,
Dublin Castle,
21st December, 1900.

ROBERT E. MATHESON, *Registrar General,* T. J. BELLINGHAM BRADY, ROBERT J. BREW, } *Commissioners.*

I hereby Certify, as required by Act 63 Vic., c. 6, s. 6 (1), that the foregoing Return is correct, according to the best of my knowledge and belief.

———— Enumerator.

———— Constabulary District.

NOTE B.—If one Room is occupied by more than one Family, the Names of the Heads of Families so occupying it should be bracketed together in Col. 13, thus { John Jones, Peter Murray, } and the figure 1 entered in Col. 14, opposite the middle of the bracket.

Printed image digitised by the University of Southampton Library Digitisation Unit

Form B. 2. RETURN OF OUT-OFFICES AND FARM-STEADINGS. CENSUS OF IRELAND, 1901.

County,——— *Parliamentary Division,*——— *Poor Law Union,*——— *District Electoral Division,*——— *Townland,*———

Parliamentary Borough,——— *City,*——— *Urban District,*——— *Town or Village,*——— *Street,*——— *Barony,*———

Parish,———

The Enumerator will return on this Form all Out-offices intended for Domestic or Agricultural Purposes, but he should not include any Out-offices intended for Sanitary Accommodation, such as Privies, Ashpits, &c., or for Horticultural purposes, such as Conservatories, Green-houses, &c.; or for Pleasure, such as Summer-houses, Tea-houses, &c.

☞ See Note A on Form B 1.

Number on Form B. 1 of House or Building to which Out-offices, &c. belong.	NUMBER OF OUT-OFFICES AND FARM STEADINGS. DESCRIPTION.																						Total Number of Out-offices and Farm-Steadings.
	Stable	Coach House	Harness Room.	Cow House.	Calf House.	Dairy.	Piggery	Fowl House	Boiling House	Barn.	Turf House	Potato House.	Work-shop	Shed	Store	Forge	Laundry	OTHER OUT OFFICES. *	*	*	*	*	
Total																							

I hereby Certify, as required by the Act 63 Vic., cap 6, sec 6, (1), that the foregoing Return is correct, according to the best of my knowledge and belief.

Approved
D. HARREL,
Dublin Castle,
21st December, 1900.

ROBERT E MATHESON
Registrar-General.
T. J. BELLINGHAM BRADY.
ROBERT J BRIEW.
} *Commissioners*

———Enumerator.

———Constabulary District.

* Here insert names of other Out-offices (if any)

Printed image digitised by the University of Southampton Library Digitisation Unit

Form B. 3. SHIPPING RETURN. CENSUS OF IRELAND, 1901.

County,———— *Parliamentary Division,*———— *Poor Law Union,*———— *District Electoral Division,*———— *Townland,*————

Parliamentary Borough,———— *City, Urban District, Town, or Village,*———— *Barony,*———— *Parish,*————

RETURN of all Ships, Steamers, Sailing Vessels, Yachts, Fishing Boats, Pleasure Boats, &c.*————of————on the Night of SUNDAY, the 31st of March, 1901; of Vessels which went to Sea on the 30th or 31st of March, and which in the ordinary course would not arrive at their Destination before the Morning of Monday, the 1st of April; and of Vessels, the occupants of which were not enumerated elsewhere, which arrived in this Port on the 1st of April, or during the following week.

* Here state "*in the*"——"Bay," "Creek," "Harbour," "Port," "Lake," "River," "Canal," &c, or "*off the*"——"Coast," "Quay," &c., as the case may be.

(In filling this Return, pray observe the Instructions for Enumerators)

☞ See note A on Form B 1.

Number.	Vessel. Description. Registered No of Vessels (if any)	Whether Steamer, Brig, Schooner, Pilot, Sailing Boat, Fishing Boat, Pleasure Boat, Lighter, Row Boat, &c	Tonnage	Name (if any) of Vessel or Boat.	Employment. Whether "In Government Service," "Under Local Board or Corporation," "In Foreign Trade," "In Home or Coasting Trade," "Fishing," "On Inland Navigation," "In Pleasure," &c.	Country and Port to which Vessel belongs. Country.	Port or Particular Locality.	Captain. Name of Captain or Master of Vessel, or Owner of Boat	Persons on Board (Crew or Passengers on shore not to be included.) British Subjects. Crew. Men	Boys	Passengers. M	F	Total	Foreigners. Crew. Men	Boys.	Passengers. M	F	Total.	Crew on Shore. Men	Boys.
1																															
2																															
3																															
4																															
5																															
6																															
7																															
8																															
9																															
10																															
11																															
12																															
13																															
14																															
15																															
16																															

Approved.
D. HARREL,
Dublin Castle.
21st December, 1900.

ROBERT E. MATHESON, *Registrar General.*
T. J. BELLINGHAM BRADY.
ROBERT J. BREW.
} *Commissioners*

I hereby Certify, as required by the Act 63 Vic., cap. 6, sec. 6 (1), that the foregoing Return is correct, according to the best of my knowledge and belief

————Enumerator.

————Constabulary District.

Printed image digitised by the University of Southampton Library Digitisation Unit

Form C. RETURN OF THE SICK. CENSUS OF IRELAND, 1901.

No. on Form B.——

County,—— *City,*—— *Constabulary District,*—— *Poor Law Union,*——

RETURN of the MEMBERS of this FAMILY, and their VISITORS, BOARDERS, SERVANTS, &c., who laboured under SICKNESS, and who Slept or Abode in this House, on the night of SUNDAY, the 31st of MARCH, 1901.

Number	Name and Surname		Relationship	Age		Sex	Rank, Profession, or Occupation		Disease	
	Christian Name	Surname	Of Sick Person to the Head of the Family, whether "Head of Family," "Wife," "Son," "Daughter," or other Relative, "Visitor," "Boarder," "Servant," &c	Years on last Birthday	Months for Infants under One Year	Write "M" for Males, and "F" for Females	State the particular Rank, Profession, Trade, or other Employment of such Person when in Health *See the Instructions on Form A*	State whether "*Able*" or "*Unable*" on the above date to follow his or her usual occupation	State the Particular Disease under which the Person laboured on above Date; and if the result of Injury, the Particular Injury which caused the Illness	How long affected
1										
2										
3										
4										
5										
6										
7										
8										
9										

I hereby certify, as required by the Act 63 Vic., c. 6, s. 6 (1), that the foregoing Return is correct, according to the best of my knowledge and belief.

——— Signature of Enumerator,

I believe the foregoing to be a true Return

——— Signature of Head of Family

The great importance to Medical and Statistical Science of the information required by the questions asked in this Form will, it is hoped, induce the Heads of Families to afford the Enumerators every facility in the execution of their duty, by either filling the Return themselves, or giving correct information to enable the Enumerators to do so.

The alleviation of human suffering arising from Bodily infirmity, is a work in which every Member of the Community should naturally feel an interest, and one important step in this direction is to ascertain the extent and character of the evils to be contended with; it is confidently hoped that towards this most desirable object this Return will materially assist.

The Medical Attendants on the Sick are earnestly requested to aid the Heads of Families and the Enumerators in filling up this Table, by supplying the proper Names of the Diseases.

The Census Returns will be considered *as strictly confidential*, and will be used solely in compiling General Statistical Tables, in which numbers and classes only shall appear.

PATTERN TABLE.

Return of the Members of this Family, and their Visitors, Boarders, Servants, &c., who laboured under Sickness, and who Slept or Abode in this House on the night of Sunday, 31st March, 1901.

Name and Surname		Relationship	Age		Sex	Rank, Profession, or Occupation		Disease	
Christian Name	Surname	Of Sick Person to the Head of the Family whether "Head of Family," "Wife," "Son," "Daughter," or other Relative, "Visitor," "Boarder," "Servant," &c	Years on last Birthday	Months for Infants under one Year	Write "M" for Male, and "F" for Females	State the particular Rank, Profession, Trade, or other Employment of such person when in health	State whether "*Able*" or "*Unable*" on the above date to follow his or her occupation	State the Particular Disease under which the Person laboured on above date and if the Result of Injury, the Particular Injury which caused the Illness	How long affected
Mary,	Power,	Niece,	13	—	F,	Scholar,	Unable,	Scarlatina,	6 Days.
Peter,	Donovan,	Servant,	36	—	M,	Farm Servant,	Unable,	Sprained Leg,	2 Days.

Printed image digitised by the University of Southampton Library Digitisation Unit

Form D. RETURN OF LUNATICS AND IDIOTS, NOT IN INSTITUTIONS. CENSUS OF IRELAND, 1901.

*County,*_____ *City,*_____ *Constabulary District,*_____ *Sub-District,*_____

RETURN of Persons afflicted with INSANITY or IDIOTCY, who abode within the District Enumerated by _____, on the night of SUNDAY, the 31st of MARCH, 1901, exclusive of Inmates of Hospitals, Asylums, Workhouses, and Prisons.

Number.	POOR LAW UNION AND TOWNLAND	No of House on Form B.	NAME AND SURNAME		RELIGIOUS PERSUASION.	EDUCATION.	AGE	SEX	RANK, PROFESSION, OR OCCUPATION.	MARRIAGE	DISEASE.		
			Christian Name.	Surname	*See the Instructions on Form A.*	Whether he or she can "Read and Write," can "Read only," or "Cannot Read"	Years on last Birthday	Write "M" for Males, and "F" for Females	State the particular Rank, Profession, Trade, or other Employment of each person when in Health. *See the Instructions on Form A.*	Whether "Married," "Widower," "Widow," or "Not Married."	Whether Lunatic or Idiotic	How long afflicted.	State presumed cause
1													
2													
3													
4													
5													
6													
7													
8													
9													
10													

I hereby Certify, as required by the Act 63 Vic., Cap 6, s 6 (1), that this Return contains a true account, as far as I have been able to ascertain, of all the Lunatics and Idiots who abode in my Enumeration District on the night of Sunday, the 31st of March, 1901, who were not inmates of any Hospital, Asylum, Workhouse or Prison, on that night.

Dated at_____ this_____ day of _____ 1901

_____ Enumerator.

Printed image digitised by the University of Southampton Library Digitisation Unit

Form. E. RETURN OF PAUPERS IN WORKHOUSES (LUNATICS AND IDIOTS EXCEPTED*). CENSUS OF IRELAND, 1901.

No. on Form B.——

County,—— *Parliamentary Division,*—— *Poor Law Union,*—— *District Electoral Division,*—— *Townland,*—— *Barony,*——

Parish,—— *Parliamentary Borough,*—— *City,*—— *Urban District,*—— *Town,*—— *Street,*——

RETURN of all PAUPERS, except Lunatics and Idiots, who were resident in the {Workhouse / Auxiliary Workhouse} of——, in the Poor Law Union of——, on the Night of SUNDAY, the 31st of MARCH, 1901, and of those who arrived on MONDAY, the 1st of APRIL, who were not enumerated elsewhere; distinguishing those who laboured under SICKNESS.

☞ In filling these Returns, pray observe the Instructions given on "Form A."—The Family Return.

NOTE.—Officers of Workhouses, and their Families, together with the Porters and Nurses (unless when Paupers in Workhouses) are to be enumerated not on this form but on "Form A."

Number.	Initial Letters of Christian Name or Names and of Surname		Religious Profession	Education	Age		Sex	Rank, Profession, or Occupation		Marriage	Locality		Irish Language	Disease (if any)			Hospital	Ill Deaf and Dumb, Dumb only, Blind, Lame or Decrepit
	Christian Name	Surname	State here the particular Religion or Religious Denomination, to which each Person belongs. (Members of Protestant Denominations should not be described by the vague term 'Protestant' but the name of the particular Church, Denomination or Body, to which they belong should be entered.)	Whether he or she can "Read and Write," "Read only," or "Cannot Read."	Years on last Birthday	Months for Infants under One Year	Write "M" for Males and "F" for Females	State the former Rank, Profession, Trade, or other employment of each Person. (Children attending School should be described as *Scholars*.)	State whether now *Able* or *Unable* to follow his or her usual occupation	Whether "Married," "Widower," "Widow," or "Not Married."	Where Born: If in Ireland state in what County or City. If elsewhere, state the name of the Country	Where From: Town or Townland from whence admitted	Write the word "IRISH" in this column opposite the initials of each person who speaks IRISH only, and the words "IRISH and ENGLISH" opposite the initials of those who can speak both languages. In other cases no entry should be made in this column	State the Particular Disease under which the Person laboured on above date, and, if the result of injury, the Particular Injury which caused the Illness.	How long affected: Years	How long affected: Months	Whether in Hospital? "Yes" or "No"	Write the respective infirmities opposite the initials of the afflicted person

I——do solemnly and sincerely declare that the foregoing Account, consisting of——sheets, concerning all the Paupers in this institution (except Lunatics and Idiots) has been truly and faithfully taken by me, and that, to the best of my knowledge, the same is correct so far as may be known. And I make this solemn Declaration conscientiously believing the same to be true, and by virtue of the provisions of the Statutory Declarations Act, 1835.

Signature of Enumerator, and Rank in the Institution,——

Declared and Subscribed before me, the——day of——1901.
For the purposes of the Act, 63 Vic., cap. 6.

——Justice of the Peace.

Approved,
D. HARREL,
Dublin Castle,
21st December, 1900.

ROBERT E. MATHESON, *Registrar-General*,
T. J. BELLINGHAM BRADY,
ROBERT J. BREW,
} *Commissioners.*

63 VIC., CAP. 6, SECS. 3 & 7.

Sec. 3.—The governor, master, or chief resident officer of every prison, workhouse, barrack, hospital, or lunatic asylum, and of every public or charitable institution which may be determined upon by the Lord Lieutenant, shall act as and be the enumerator of the inmates thereof, and shall conform to such instructions as may be sent to him by the authority of the Lord Lieutenant for obtaining the returns required by this Act, so far as may be practicable, with respect to such inmates, but the initial letters only of the Christian names and Surnames of such inmates shall be stated in any such return.

Sec. 7 (3).—If any person employed in taking the Census communicates, without lawful authority, any information acquired in the course of his employment, he shall be guilty of a breach of official trust within the meaning of the Official Secrets Act, 1889, and that Act shall apply accordingly.

* Lunatics and Idiots in Workhouses should be returned on Form I.

Printed image digitised by the University of Southampton Library Digitisation Unit

Form F. HOSPITAL RETURN. CENSUS OF IRELAND, 1901.

No. on Form B.——

County,—— *Parliamentary Division,*—— *Poor Law Union,*—— *District Electoral Division,*—— *Townland,*—— *Barony,*——

Parish,—— *Parliamentary Borough,*—— *City,*—— *Urban District,*—— *Town,*—— *Street,*——

RETURN of all PERSONS (except Lunatics and Idiots—to be returned on Form I) who were under Treatment in the——Hospital of——, on the Night of SUNDAY, the 31st of MARCH, 1901, and of those who arrived on MONDAY, the 1st of APRIL, who were not enumerated elsewhere.

☞ In filling these Returns, pray observe the Instructions given on "Form A"—The Family Return.

NOTE.—Officers of Institutions, and their Families, together with the Porters and Nurses are to be enumerated not on this form but on "Form A"

Number	Initial Letters of Christian Name or Names and of Surname		Religious Profession	Education	Age		Sex	Rank Profession or Occupation	Marriage	Locality		Irish Language	Disease			If Deaf and Dumb, Dumb only, Blind, Lame, Decrepit
	Christian Name	Surname.	State here the particular Religion or Religious Denomination to which each Person belongs (Members of Protestant Denominations should not be described by the vague term "Protestant" but the name of the particular Church, Denomination, or Body to which they belong should be entered.)	Whether he or she can "Read and Write," or "Cannot Read"	Years on last Birthday	Months for Infants under One Year	Write "M" for Males and "F" for Females	State the particular Rank, Profession, Trade or other employment of each Person when in Health (Children or Young Persons attending a School or receiving regular instruction at home should be returned as *Scholars*.)	Whether "Married," "Widower," "Widow," or "Not Married"	Where Born: If in Ireland state in what County or City. If elsewhere state the name of the Country	Where From: Town or Townland from whence admitted	Write the word "IRISH" in this column opposite the initials of each person who speaks Irish only and the words "IRISH and ENGLISH" opposite the initials of those who can speak both languages. In other cases no entry should be made in this column	State the Particular Disease under which the Person laboured on above date, and, if the result of injury, the Particular Injury which caused the illness	How long affected: Years	How long affected: Months	Write the respective infirmities opposite the initials of the afflicted persons

I——do solemnly and sincerely declare that the foregoing Account, consisting of——sheets, concerning all the Patients in this Institution (except Lunatics and Idiots) has been truly and faithfully taken by me, and that, to the best of my knowledge, the same is correct so far as may be known. And I make this solemn Declaration conscientiously believing the same to be true, and by virtue of the provisions of the Statutory Declarations Act, 1835.

Signature of Enumerator, and Rank in the Institution,——

Declared and Subscribed before me, this——day of——1901

For the purposes of the Act, 63 Vic., cap. 6

——Justice of the Peace.

Approved,
D. HARREL,
Dublin Castle,
21st December, 1900.

ROBERT E. MATHESON, *Registrar General*, T. J. BELLINGHAM BRADY, ROBERT J. BREW, } *Commissioners*

63 VIC., CAP. 6, SECS. 3 & 7.

Sec. 3.—The governor, master, or chief resident officer of every prison, workhouse, barrack, hospital, or lunatic asylum, and of every public or charitable institution which may be determined upon by the Lord Lieutenant, shall act as and be the enumerator of the inmates thereof, and shall conform to such instructions as may be sent to him by the authority of the Lord Lieutenant for obtaining the returns required by this Act, so far as may be practicable, with respect to such inmates, but the initial letters only of the Christian names and Surnames of such inmates shall be stated in any such return.

Sec. 7 (4).—If any person employed in taking the Census communicates, without lawful authority, any information acquired in the course of his employment, he shall be guilty of a breach of official trust within the meaning of the Official Secrets Act, 1889, and that Act shall apply accordingly.

Printed image digitised by the University of Southampton Library Digitisation Unit

Form G. COLLEGE AND BOARDING SCHOOL RETURN. CENSUS OF IRELAND, 1901.

No. on Form B.———

County,——— *Parliamentary Division,*——— *Poor Law Union,*——— *District Electoral Division,*——— *Townland,*———

Barony,——— *Parish,*——— *Parliamentary Borough,*——— *City,*——— *Urban District,*——— *Town,*——— *Street,*———

RETURN of the MASTERS (except the Principals or Proprietors), TEACHERS, and STUDENTS or PUPILS who slept or abode in the College of———at——— ———or the Boarding School of———at———on the Night of SUNDAY, the 31st of MARCH, 1901, and of those who arrived on MONDAY, the 1st of APRIL, who were not enumerated elsewhere.

☞ In filling these Returns, pray observe the instructions given on "Form A"—The Family Return.

NOTE—The Principals or Proprietors of Colleges and Boarding Schools are, with their Families and Servants, to be returned not on this Form, but on "Form A."

Number	Name and Surname		Religious Profession	Education	Age	Sex	Rank, Profession or Standing	Marriage	Where Born.	Irish Language.	If Deaf and Dumb, Dumb only; Blind Imbecile or Idiot; or Lunatic.
	Christian Name	Surname	State here the particular Religion or Religious Denomination to which each person belongs [Members of Protestant Denominations should not be described by the vague term "Protestant," but the name of the particular Church, Denomination, or Body, to which they belong, should be entered.]	State here whether he or she can "Read and Write," can "Read" only, or "Cannot Read"	Years on last Birthday	Write "M" for Males and "F" for Females.	State Rank in the Institution—whether Fellow, Professor, Teacher, or Student or Pupil	Whether "Married," "Widower," "Widow," or "not Married"	If in Ireland, state in what County or City, if elsewhere, state the name of the Country.	Write the word "IRISH" in this column opposite the name of each person who speaks IRISH *only*, and the words "IRISH and ENGLISH" opposite the names of those who can speak both languages. In other cases no entry should be made in this column.	Write the respective infirmities opposite the name of the afflicted person.

The foregoing Return consisting of———sheets, relating to the Masters, Teachers and Students or Pupils in this Institution, is correct, according to the best of my knowledge and belief.

Signature of Head of Institution———

Date———

I hereby certify, as required by the Act 63 Vic., c. 6, s. 6 (1), that the foregoing Return is correct, according to the best of my knowledge and belief.

Approved,
D. HARREL,
Dublin Castle,
21st December, 1900.

ROBERT E. MATHESON, *Registrar-General.*
T. J. BELLINGHAM BRADY.
ROBERT J. BREW.
} *Commissioners*

———Signature of Enumerator.

———Date

Printed image digitised by the University of Southampton Library Digitisation Unit

Form H. RETURN OF MILITARY, R. I. CONSTABULARY, OR METROPOLITAN POLICE, IN BARRACKS. CENSUS OF IRELAND, 1901.

No. on Form B——.

County———— *Parliamentary Division*———— *Poor Law Union*———— *District Electoral Division*———— *Townland*————

Parliamentary Borough———— *City*———— *Urban District*———— *Town or Village*———— *Street*————

GENERAL RETURN of the OFFICERS, NON-COMMISSIONED OFFICERS, PRIVATES, and OTHERS, who were Quartered in the————Barrack of————

on the Night of SUNDAY, the 31st of MARCH, 1901, and of those who arrived on MONDAY, the 1st of APRIL, who were not enumerated elsewhere.

☞ In filling these Returns, pray observe the Instructions given on "Form A."—The Family Return.

NOTE.—In addition to this Return *each Married Man*, residing with his Wife in Barrack, and each Widower whose Children, or any of them, reside with him in Barrack, must fill for his Family (excluding himself) a separate "Form A."—the Form used by the Community at large—a note being made on the "Form A" that the Head of the Family is returned on "Form H."—Any required number of "Form A." will be supplied by the Enumerator of the District. Permanent officials residing in Barracks, such as Barrack Masters, Barrack-Sergeants, Canteen-Keepers, &c., with their servants, are to be supplied with "Form A"; such persons are not to be entered on "Form H."

Number	Initial Letters of Christian Name or Names, and of Surnames.		RANK.	RELIGIOUS PROFESSION.	EDUCATION	AGE.	OCCUPATION.	MARRIAGE.	WHERE BORN.	IRISH LANGUAGE.
	Christian Name.	Surname.	State the particular Rank or Occupation. [NOTE.—In the case of Military, the Title of Corps should also be entered in this column.]	State here the particular Religion, or Religious Denomination, to which each person belongs. [Members of Protestant Denominations should not be described by the vague term "Protestant" but the name of the particular Church, Denomination, or Body, to which they belong, should be entered.]	Whether he can "Read and Write," can "Read" only, or "Cannot Read."	Years on last Birth day.	State the particular Profession, Trade, or other Employment of each Person before Enlistment or appointment	Whether "Married," "Widower," or "Not Married"	If in Ireland, state in what County or City; if elsewhere state the name of the Country.	Write the word "IRISH" in this column opposite the initials of each person who speaks IRISH *only*, and the words "IRISH and ENGLISH" opposite the initials of those who can speak both languages. In other cases no entry should be made in this column.

I————do solemnly and sincerely declare that the foregoing account, consisting of————sheets, has been truly and faithfully taken by me, and that, to the best of my knowledge, the same is correct so far as may be known.

And I make this solemn Declaration conscientiously believing the same to be true, and by virtue of the provisions of the Statutory Declarations Act, 1835

Signature and Rank of Enumerator,————

Declared and subscribed before me, this————day of————1901

For the purposes of the Act 63 Vic., cap 6

Approved,
D. HARREL,
Dublin Castle,
21st December, 1900

————Justice of the Peace.

ROBERT E. MATHESON,
Registrar-General.
T. J. BELLINGHAM BRADY,
ROBERT J. BREAY,
Commissioners.

63 Vic., cap. 6, secs 3 and 7.

Sec 3.—The governor, master, or chief resident-officer of every prison, workhouse, barrack, hospital, or lunatic asylum, and of every public or charitable institution which may be determined upon by the Lord Lieutenant, shall act as and be the enumerator of the inmates thereof, and shall conform to such instructions as may be sent to him by the authority of the Lord Lieutenant for obtaining the returns required by this Act, so far as may be practicable, with respect to such inmates, but the initial letters only of the Christian names and surnames of such inmates shall be stated in any such return.

Sec 7 (3).—If any person employed in taking the Census communicates, without lawful authority, any information acquired in the course of his employment he shall be guilty of a breach of official trust within the meaning of the Official Secrets Act, 1889, and that Act shall apply accordingly.

Printed image digitised by the University of Southampton Library Digitisation Unit

Form I. RETURN OF LUNATICS AND IDIOTS IN PUBLIC INSTITUTIONS AND PRIVATE LUNATIC ASYLUMS. CENSUS OF IRELAND, 1901.

No. on Form B.——

County,—— *Parliamentary Division,*—— *Poor Law Union,*—— *District Electoral Division,*—— *Townland,*——

Parliamentary Borough,—— *City,*—— *Urban District,*—— *Town or Village,*—— *Street,*——

RETURN of all Lunatics and Idiots who were under treatment in the Public Lunatic Asylum of——or Private Lunatic Asylum of——or Workhouse of——

or Prison of——or Hospital of——on the Night of SUNDAY, the 31st MARCH, 1901, and of those Persons received on MONDAY, the 1st of APRIL, who were not enumerated elsewhere.

☞ In filling these Returns pray observe the Instructions given on "Form A."—The Family Return.

NOTE.—Officers of the Institution and their Families, together with the Porters and Nurses, are to be enumerated not on this Form but on "Form A."

Number.	Initial Letters of Christian Name or Names & of Surname.		RELIGIOUS PROFESSION.	EDUCATION.	AGE.	SEX.	RANK, PROFESSION, OR OCCUPATION.	MARRIAGE.	WHERE BORN.	IRISH LANGUAGE	DISEASE.				IF DEAF AND DUMB: DUMB ONLY: BLIND: LAME: OR DECREPIT.
	Christian Name.	Surname.	State here the particular Religion, or Religious Denomination, to which each person belongs. [Members of Protestant Denominations should not be described by the vague term "Protestant" but the name of the particular Church, Denomination, or Body, to which they belong should be stated.]	Whether he or she can "Read & Write," can "Read" only, or "Cannot Read."	Years, on last birthday.	Write "M." for Males and "F." for Females.	State the Particular Rank, Profession, Trade, or other Employment of each Person, when in Health	Whether "Married," "Widower," "Widow," or "Not Married"	If in Ireland, state in what County or City, if elsewhere, state the name of the Country.	Write the word "IRISH" in this column opposite the initials of each person who speaks IRISH *only*, and the words "IRISH and ENGLISH" opposite the initials of those who can speak both languages. In other cases no entry should be made in this column.	State the kind of Lunacity under which each Patient labours as Mania Melancholia, Dementia, and whether with tendency to violence or whether complicated by Epilepsy	How long affected.		State ascertained or presumed cause of Insanity.	Write the respective infirmities opposite the initials of the affected person.
												Years.	Months.		

Approved,
D. HARREL,
Dublin Castle,
21st December, 1900.

ROBERT E. MATHESON, *Registrar-General,*
T. J. BELLINGHAM BRADY.
ROBERT J. BREW.
} *Commissioners.*

63 Vict., Cap. 6, Secs. 3 & 7.

Sec. 3.—The governor, master, or chief resident officer of every prison, workhouse, barrack, hospital, or lunatic asylum, and of every public or charitable institution which may be determined upon by the Lord Lieutenant, shall act as and be the enumerator of the inmates thereof, and shall conform to such instructions as may be sent to him by the authority of the Lord Lieutenant for obtaining the returns required by this Act, so far as may be practicable, with respect to such inmates, but the initial letters only of the Christian names and surnames of such inmates shall be stated in any such return.

Sec. 7 (3).—If any person employed in taking the Census communicates without lawful authority any information acquired in the course of his employment, he shall be guilty of a breach of official trust within the meaning of the Official Secrets Act, 1889, and that Act shall apply accordingly.

I,——do solemnly and sincerely declare that the foregoing Account, consisting of——sheets, concerning all the Lunatics and Idiots in this Institution, has been truly and faithfully taken by me, and that to the best of my knowledge the same is correct so far as may be known. And I make this solemn declaration conscientiously believing the same to be true, and by virtue of the provisions of the Statutory Declarations Act, 1835.

Signature of Enumerator.——Rank in the Institution,——

Declared and Subscribed before me, this——day of——1901.

For the purposes of the Act 63 Vict., cap. 6

——Justice of the Peace.

Printed image digitised by the University of Southampton Library Digitisation Unit

Form K. PRISON, BRIDEWELL, AND POLICE STATION RETURN. CENSUS OF IRELAND, 1901.

No. on Form B.———

County,———— *Parliamentary Division,*———— *Poor Law Union,*———— *District Electoral Division,*———— *Townland,*———— *Barony,*————

Parish,———— *Parliamentary Borough,*———— *City,*———— *Urban District,*———— *Town or Village,*———— *Street,*————

RETURN of all persons (except Lunatics and Idiots—to be returned on Form I.) confined in the————————————Prison, Bridewell, or Police Station at————————————on the Night of SUNDAY, the 31st of MARCH, 1901, and of those Persons received on MONDAY, the 1st of APRIL, who were not enumerated elsewhere.

☞ In filling these Returns pray observe the Instructions given on "Form A."—The Family Return.

NOTE.—Officers of the Institution and their Families, together with the Warders, Porters, and Nurses, are to be enumerated not on this Form but on "Form A."

Number.	Initial Letters of Christian Name or Names & of Surname.		Religious Profession.	Education.	Age.	Sex.	Rank, Profession, or Occupation	Marriage.	Locality.		Irish Language.	Crime.				If Deaf and Dumb, Dumb only; Blind; Lame; or Decrepit
									Where Born	Where from.			In what Year and Month was the Offence committed.			
	Christian Name.	Surname.	State here the particular Religion, or Religious Denomination, to which each person belongs. [Members of Protestant Denominations should not be described by the vague term "Protestant" but the name of the particular Church, Denomination, or Body, to which they belong should be stated.]	State here whether he or she can "Read & Write," can "Read" only, or "Cannot Read."	Years, on last birth day.	Write "M." for Males and "F." for Females.	State the present or former Profession, Trade, or other Employment of each Person, and whether now attending School.	Whether "Married," "Widower," "Widow," or "Not Married."	If in Ireland, state in what County or City; if elsewhere, state the name of the Country.	Town or Townland from which received.	Write the word "IRISH" in this column opposite the initials of each person who speaks IRISH *only*, and the words "IRISH and ENGLISH" opposite the initials of those who can speak both languages. In other cases no entry should be made in this column.	State Offence for which in Custody	Year	Month.	If convicted, state the Sentence: if not, write "Untried."	Write the respective infirmities opposite the initials of the afflicted person.

Approved.
D. HARREL,
Dublin Castle,
21st December, 1900.

ROBERT E. MATHESON, *Registrar General.*
T. J. BELLINGHAM BRADY.
ROBERT J. BREW.
} *Commissioners.*

63 Vict., Cap. 6, Secs. 2 & 7.

Sec. 3.—The governor, master, or chief resident officer of every prison, workhouse, barrack, hospital, or lunatic asylum, and of every public or charitable institution which may be determined upon by the Lord Lieutenant, shall act as and be the enumerator of the inmates thereof, and shall conform to such instructions as may be sent to him by the authority of the Lord Lieutenant for obtaining the returns required by this Act, so far as may be practicable, with respect to such inmates, but the initial letters only of the Christian names and surnames of such inmates shall be stated in any such return.

Sec. 7 (3).—If any person employed in taking the Census communicates without lawful authority any information acquired in the course of his employment, he shall be guilty of a breach of official trust within the meaning of the Official Secrets Act, 1889, and that Act shall apply accordingly.

I————————do solemnly and sincerely declare that the foregoing Account consisting of————sheets, concerning all the persons except "Lunatics and Idiots confined in this*————has been truly and faithfully taken by me, and that to the best of my knowledge the same is correct, so far as may be known. And I make this solemn declaration conscientiously believing the same to be true, and by virtue of the provisions of the Statutory Declarations Act, 1835.

Signature of Enumerator.————————Rank in the Institution,————————

Declared and Subscribed before me, this————day of————————1901.

For the purposes of the Act 63 Vict., cap. 6

————————Justice of the Peace.

* Here insert "Prison," "Bridewell," or "Police Station," as the case may be.

Printed image digitised by the University of Southampton Library Digitisation Unit

CENSUS OF IRELAND, 1901

Form L. 1.

COLLEGE AND BOARDING SCHOOL RETURN.

Name of College or Boarding School,———— Board or Special Government under which the business of the Institution is administered, or whether a "Private" Establishment ————

County,———— *Parliamentary Division,*———— *Poor Law Union,*———— *District Electoral Division,*———— *Barony,*————

Parish,———— *Townland,*———— *Parliamentary Borough,*———— *City, Urban District, or Village,*———— *Street,*————

RETURN of all the Students or Pupils who were upon the Books of the above College or Boarding School, on any day or days during the FORTNIGHT ending Saturday, the 11th day of May, 1901.

Number.	Name and Surname.		Residence.	Attendance.		Irish Language.	Religious Profession.	Sex.	Age.	Instruction.																												
										Make this (X) mark in the Column for each Subject or Branch in the Study of which the Student or Pupil is engaged, and leave the other Columns blank.																												
																						Modern Continental Languages.										Mathematics.			Professional.						
	Christian Name.	Surname	State whether Intern or Extern Student, or Boarder, or Day Pupil.	State whether IN ATTENDANCE on any day or days during the WEEK COMMENCING MONDAY, the 29TH APRIL, and ENDING SATURDAY, THE 4TH MAY. "Yes." or "No."*	State whether IN ATTENDANCE on any day or days during the WEEK COMMENCING MONDAY, the 6TH MAY, and ENDING SATURDAY, THE 11TH MAY. "Yes." or "No."*	Write the word "IRISH" in this column opposite the name of each student or pupil who speaks Irish *only*, and the words "IRISH and ENGLISH" opposite the names of those who can speak both languages—in other cases no entry should be made in this column.	State here the particular Religion, or Religious Denomination, to which each person belongs. [Members of Protestant Denominations should not be described by the vague term "Protestant," but the name of the particular Church, Denomination or Body, to which they belong should be stated.]	Write "M" for Males and "F" for Females	Years on last Birthday.	Reading.	Writing.	Arithmetic.	Grammar.	Geography.	Agriculture from Books only.	History.	English Literature.	Greek.	Latin.	Oriental Languages.	French.	German.	Italian.	Spanish.	Others (stating which).	Celtic.	Elementary.	Higher.	Physical Sciences.	Theology.	Law.	Medicine.	Engineering.	Art.	Technical or Industrial, specify Trade or Industry, such as the practice of Agriculture, &c.

*It is particularly requested that the word "Yes" or "No," as the case may be, may be very carefully entered opposite the name of EACH Student or Pupil in both the columns headed "Attendance."

The foregoing Return, consisting of————sheets, relating to all the Students or Pupils, numbering————Males and————Females, on the Books of this Institution at any time during the fortnight ending Saturday, the 11th day of May, 1901, is correct, according to the best of my knowledge and belief.

Signature and Rank of Principal or Head of Institution,————

Date.————

Approved,
J. B. DOUGHERTY.
Dublin Castle.
16th January, 1901.

ROBERT E. MATHESON, *Registrar General.*
T. J. BELLINGHAM BRADY.
ROBERT J. BREW.
} *Commissioners.*

I hereby certify that the foregoing Return is correct, according to the best of my knowledge and belief.

————Enumerator.
————Constabulary District.
————Date.

Printed image digitised by the University of Southampton Library Digitisation Unit

CENSUS OF IRELAND, 1901.

Form L. 2.

RETURN OF SCHOLARS ATTENDING SCHOOLS.

Name of School,———— {Under what Board, Society, or Company, or whether an Endowed Patronage or Private School, &c., adding "Agricultural," "Model," "Convent," &c., as the case may be. In case of a School under the Board of National Education, it should also be stated whether the School is "Vested" or not "Non-Vested"} ———— {Whether Day, Boarding, or Day and Boarding (in case of an Infant School, adding the word "Infant.")} ————

County,———— *Parliamentary Division,*———— *Poor Law Union,*———— *District Electoral Division,*———— *Barony,*————

Parish,———— *Townland,*———— *Parliamentary Borough,*———— *City, Urban District, or Village,*———— *Street,*————

RETURN of all the Scholars who were in attendance at the above School, on any day or days during the FORTNIGHT ending Saturday, the 11th of May, 1901.

Number.	Name and Surname.		Occupation of Parent	Payment.	Attendance.	Irish Language.	Religious Profession of Pupil	Sex.	Age.	Education.																		Industrial.
										Make this (X) mark in the Column for each of the Subjects in the Study of which the Pupil is engaged, and leave the other Columns blank.																		
	Christian Name.	Surname.	State the Particular Rank, Profession, Trade, or other Employment of the Father of each Pupil or the Mother, should the Father be dead.	Write "P." for those who pay and "G." for those who are received Gratis.	State whether IN ATTENDANCE on any day or days during the WEEK COMMENCING MONDAY, the 6TH MAY, and ENDING SATURDAY, THE 11TH MAY "Yes" or "No."*	Write the word "IRISH" in the column opposite the name of each pupil who speaks Irish *only*, and the words "IRISH and ENGLISH" opposite the names of those who can speak both languages. In other cases no entry should be made in this column.	State here the particular Religion, or Religious Denomination, to which each person belongs. [Members of Protestant Denominations should not be described by the vague term "Protestant" but the name of the particular Church, Denomination or Body, to which they belong should be stated.]	Write "M" for Males and "F" for Females	Years on last Birthday.	Reading.	Writing.	Arithmetic.	Grammar.	Geography.	Agriculture from Books only.	Mathematics	Physical Sciences.	History.	Music	Drawing	French.	German.	Italian	Latin.	Greek.	Celtic.	Specify the particular Industry—such as the practice of Agriculture, Needlework, &c., taught to each pupil

Total number of Scholars on the Roll,————Boys,————Girls. Number of Boarders, if any,————Boys,————Girls School Hours from————o'clock, A.M. to————o'clock, P.M.

* It is particularly requested that the word "Yes" or "No," as the case may be, may be very carefully entered opposite the name of EACH Scholar in the column headed "Attendance."

The foregoing Return, consisting of————sheets, relating to all the Scholars, numbering————Males and————Females, in attendance at this Institution at any time during the fortnight ending Saturday, the 11th day of May, 1901, and the number of Scholars on the School Roll is correct, according to the best of my knowledge and belief.

Signature and Rank of Principal or Head of Institution,————

Date,————

I hereby certify that the foregoing Return is correct, according to the best of my knowledge and belief.

————Enumerator.

————Constabulary District.

————Date.

Approved,
J. B. DOUGHERTY,
Dublin Castle,
16th January, 1901.

ROBERT E. MATHESON, *Registrar-General*,
T. J. BELLINGHAM BRADY,
ROBERT J. BREW,
} *Commissioners.*

Printed image digitised by the University of Southampton Library Digitisation Unit

Form L. 3. RETURN OF CHILDREN ON SCHOOL ROLL. CENSUS OF IRELAND, 1901.

Name of School,———— { Whether under (1) National Board, (2) Church Education Society or Parochial (Protestant), (3) Christian Brothers or other Roman Catholic Community, *stating precise name of Community*, (4) Other Society or Board, *giving precise name of such Society or Board*, or (5) whether a Private School. In case of a School under the Board of National Education it should also be stated whether the School is "Vested" or "Non-Vested" } ————

County———— *Parliamentary Division*———— *Poor Law Union*———— *District Electoral Division*———— *Barony*————

Parish———— *Townland*———— *Parliamentary Borough*———— *City, Urban District, or Village*———— *Street*————

RETURN OF CHILDREN on the ROLL of the above SCHOOL at any time during the year ended the 31st March, 1901, and of their actual daily attendance during each month of that year,

If any child has been received from, or changed to, another School during the year, please state the fact in the column for "Remarks," specifying the School from which said Child came or to which it was changed.

Number.	Names on School Roll.		Sex.	Age.	Number of Days in Attendance in each Month of the Year ended the 31st March, 1901.												Total Number of Days	Remarks.
					1900.									1901				
	Christian Name	Surname.	Write "M." for Males and "F." for Females	Years on last Birthday.	April	May.	June.	July.	August.	Sept	October.	Nov.	Dec.	January.	February	March.		
					No of Days	No. of Days	No of Days	No. of Days	No of Days	No of Days	No of Days	No of Days	No of Days	No. of Days	No. of Days	No. of Days		

The foregoing Return for————Male and————Female Scholars, and consisting of————sheets, relating to all the Scholars who attended this Institution at any time during the year ended the 31st March, 1901, is correct, according to the best of my knowledge and belief.

Signature and Rank of Head of Institution————

Date————

Approved,
J. B. DOUGHERTY.
Dublin Castle,
16th January, 1901.

ROBERT E. MATHESON, *Registrar General*, T. J. BELLINGHAM-BRADY, ROBERT J. BREW. } *Commissioners.*

I hereby certify that the foregoing Return is correct, according to the best of my knowledge and belief.

————Enumerator.
————Constabulary District.
————Date.

Printed image digitised by the University of Southampton Library Digitisation Unit

Form L. 4.

CENSUS OF IRELAND, 1901.

UNIVERSITY AND COLLEGE RETURN.

Name of University or College,———— Board or Special Government under which the business of the Institution is administered, ————

County,———— *Parliamentary Division,*———— *Poor Law Union,*———— *District Electoral Division,*———— *Barony,*————

Parish,———— *Townland,*———— *Parliamentary Borough,*———— *City, Urban District, or Village,*———— *Street,*————

RETURN of all the Students who were upon the Books of the above University or College at any period from 1st of OCTOBER, 1900, to 30th JUNE, 1901.

Number.	Name and Surname.		Residence	Attendance	Irish Language	Religious Profession	Sex	Age.	Instruction.																																					
									Make this (X) mark in the Column for each Subject or Branch in the Study of which the Student is engaged, and leave the other Columns blank.																																					
									English						Modern Languages																												Students in Faculty of				
	Christian Name.	Surname	State whether Resident or Non Resident	State whether in Attendance during any portion of the period comprised between October, 1900, and JULY, 1901, "Yes" or "No."*	Write the word "Irish" in this column opposite the name of each student or pupil who speaks Irish *only*, and the words "Irish and English" opposite the names of those who can speak both languages. In other cases no entry should be made in this column	State here the particular Religion or Religious Denomination to which each person belongs (Members of Protestant Denominations should not be described by the vague term "Protestant," but the name of the particular Church Denomination, or Body, to which they belong should be stated.)	Write "M" for Males and "F" for Females	Years on last Birthday	Literature.	Language.	Greek.	Latin.	Oriental Languages.	Celtic Languages.	French	German	Italian	Spanish	History.	Logic	Ethics.	Metaphysics.	Political Economy	Mathematics.	Physics	Chemistry.	Practical Chemistry.	Geology.	Mineralogy.	Zoology.	Botany	Engineering.	English Law	Civil Law (Jurisprudence).	Jurisprudence	Anatomy.	Physiology.	Medicine.	Surgery.	Midwifery.	Materia Medica.	Medical Jurisprudence.	Arts	Divinity.	Law	Medicine	Engineering.

*It is particularly requested that the word "Yes" or "No," as the case may be, may be very carefully entered opposite the name of EACH Student in the column headed "Attendance."

The foregoing Return, consisting of————sheets, relating to all the Students, numbering————Males and————Females, on the Books of this Institution at any time during the period from 1st October, 1900, to 30th June, 1901, is correct, according to the best of my knowledge and belief.

Signature and Rank of Principal or Head of Institution,————

Date,————

I hereby certify that the foregoing Return is correct, according to the best of my knowledge and belief.

————Enumerator.

————Constabulary District.

————Date.

Approved,
J. B DOUGHERTY,
Dublin Castle.
16th January, 1901.

ROBERT E. MATHESON, *Registrar-General.*
T. J. BELLINGHAM BRADY,
ROBERT J. BREW,
} *Commissioners.*

Printed image digitised by the University of Southampton Library Digitisation Unit

Form M. 1. CENSUS OF IRELAND, 1901.

RETURN of the AGRICULTURAL HOLDINGS in the undermentioned TOWNLAND; the VALUATION; the POPULATION RESIDENT on those HOLDINGS on the Night of the 31st of MARCH, 1901; and the NUMBER OF HOUSES, and of OUT-OFFICES and FARM STEADINGS.

County,——— *Constabulary District,*——— *Townland,*——— *Area in Statute Acres,*——— *Poor Law Union,*——— *District Electoral Division,*———

*** The Holdings should be arranged according to SIZE, placing the largest first. Land *not occupied*, or under Towns, Waste, &c., should be entered as "*Unallotted.*"

(1) Number.	(2) NAMES OF ALL LANDHOLDERS IN THIS TOWNLAND.	(3) AREA of each Holding in *Statute* Acres.	(4) VALUATION of each Holding in this Townland. £	s.	d.	(5) Nos in Col. 1 of Form B 1 of Houses for which particulars are given in this Return.	(6) POPULATION. No. of *Families* (To be entered from Col. 12 of Form B 1)	PERSONS. (To be filled up from Enumerators' Abstract of Forms A) M.	F.	TOTAL.	(7) HOUSES.* INHABITED. (To be entered from Col. 11 of Form B 1) Total Inhabited.	First Class.	Second Class.	Third Class.	Fourth Class.	Uninhabited (To be filled up from Col. 5 of Form B 1)	(8) No. of Out-offices and Farm Steadings (To be filled up from Col. 4 of Form B 1)
1																	
2																	
3																	
4																	
5																	
6																	
7																	
8																	
9																	
10																	
11																	
12																	
13																	
14																	
15																	
	TOTAL,																

* Houses in progress of building are not to be included in this Return.

I certify that the foregoing Return is correct, to the best of my knowledge and belief.

Approved,
D. HARREL,
Dublin Castle,
21st December, 1900.

ROBERT E. MATHESON, *Registrar-General*,
T. J. BELLINGHAM BRADY,
ROBERT J. BREW
} *Commissioners.*

Signature and Rank of Enumerator.———

Dated at———this———day of———1901.

Printed image digitised by the University of Southampton Library Digitisation Unit

Form M. 2. CENSUS OF IRELAND, 1901.

ENUMERATOR'S ABSTRACT OF RETURNS relating to AGRICULTURAL HOLDINGS for the TOWNLANDS situated in the undermentioned POOR LAW UNION and DISTRICT ELECTORAL DIVISION.

County, ———— *Constabulary District,* ———— *Sub-District,* ———— *Poor Law Union,* ———— *District Electoral Division,* ————

(1) Number.	(2) Names of Townlands	(3) Area of Townland in *Statute* Acres.	(4) Valuation of Agricultural Holdings. £	s.	d.	(5)	(6) Population. No. of *Families*	Persons. M.	F.	Total	(7) Houses. Inhabited. Total Inhabited.	First Class.	Second Class.	Third Class.	Fourth Class.	Uninhabited	(8) No. of Out-offices and Farm Steadings
1						This Column to be left Blank											
2																	
3																	
4																	
5																	
6																	
7																	
8																	
9																	
10																	
11																	
12																	
13																	
14																	
15																	
	TOTAL,																

Approved.
D. HARREL,
Dublin Castle,
21st December, 1900.

ROBERT E. MATHESON, *Registrar-General,*
T. J. BELLINGHAM BRADY
ROBERT J. BREW.
} *Commissioners.*

Signature and Rank of Enumerator ————

Date ————

Printed image digitised by the University of Southampton Library Digitisation Unit

Form M. 3. CENSUS OF IRELAND, 1901.

AMALGAMATION OF HOLDINGS IN OCCUPATION OF SAME PERSON.

County,——— *Sub-District*,——— *Constabulary District*,——— *Enumerator*,———

RETURN of the Names of Persons *resident* in my *Enumeration District* who hold *two or more Farms*, or whose Farm *extends into two or more adjoining Townlands*, also the Townland, &c., in which each Farm or portion of a Farm is situated.

NOTE.—The Farms of Persons *not resident* in the Enumerator's District should not be entered on this Form. Where Portions of the same Farm adjoin, they should be bracketed, as in the Pattern Returns on the back.

Names and Addresses of Persons *occupying more than one Farm*, or whose Farm extends into two or more adjoining Townlands.	Number of Acres in each Farm, or portion of a Farm.	WHERE EACH FARM OR PORTION OF A FARM IS SITUATED.			
		Townland.	District Electoral Division.	Poor Law Union.	County.

I certify the above to be a true Return, according to the best of my knowledge and belief.

Approved,
D. HARREL.
Dublin Castle,
21st December, 1900.

ROBERT E. MATHESON, *Registrar-General*,
T. J. BELLINGHAM BRADY,
ROBERT J. BREW,
} *Commissioners.*

Enumerator———

Date,———1901.

PATTERN RETURNS.

Names and Addresses of Persons *occupying more than one Farm* or whose Farm extends into two or more adjoining Townlands.	Number of Acres in each Farm or portion of a Farm	WHERE EACH FARM OR PORTION OF A FARM IS SITUATED			
		Townland.	District Electoral Division.	Poor Law Union.	County.
Thomas Jackson of *Carnbane*,	14 80	Carnbane, Derrykeevan.	Newry, Tartaraghan,	Newry, Lurgan,	Armagh. Armagh
Total Land held,	94				
James Smith, of *Inishard*,	50 80	Inishard, Greenaun,	Neale, Ballinchalla,	Ballinrobe, Ballinrobe,	Mayo. Galway.
Total Land held,	130				
Henry Rorke, of *Kilhoyle*,	17 } ad 14 } join 20	Kilhoyle, Smulgedon, Lislane,	Lislane, Do. Do	Limavady, Do, Do,	Londonderry. Do. Do.
Total Land held,	51				

Printed image digitised by the University of Southampton Library Digitisation Unit

Form N. ENUMERATOR'S ABSTRACT FOR A TOWNLAND OR STREET. CENSUS OF IRELAND, 1901.

County———— *Parliamentary Division*———— *Poor Law Union*———— *District Electoral Division*———— *Townland or Street*———— *Barony*————

Constabulary District———— *City, Urban District, Town, or Village*———— *Sub-District*———— *Parliamentary Borough*———— *Parish*————

ABSTRACT showing the number of Dwelling-houses, Families, and Persons in the above-named Townland or Street; also the Religious Profession (so far as ascertained) of the People enumerated by _____

☞ *Note.*—This Abstract should be carefully filled by the Enumerator, and attached in front of the File of the several Forms for the persons enumerated in the Townland or Street to which it relates.

When a Townland or Street is situated in two Parliamentary Divisions, or in more than one District Electoral Division or Parish, or is partly within and partly without a Parliamentary Borough, City, Urban District, Town, or Village, a separate Abstract should be made for each portion.

Approved,
D. HARREL,
Dublin Castle.
21st December, 1900.

ROBERT E. MATHESON, *Registrar General.*
T. J. BELLINGHAM BRADY,
ROBERT J. BREW,
} *Commissioners.*

These Spaces will be filled up at the Census Office.

No. on this Form.	Number on Form B.	Dwelling-Houses. In habited.	Dwelling-Houses. Un-inhabited.	Dwelling-Houses. Building	Families. Number in each House.	Persons. Males.	Persons. Females.	Persons. Total Number of Persons.	Religious Profession. Roman Catholics. Males	Roman Catholics. Fem.	Protestant Episcopalians (See Note). Returning themselves as of "Church of Ireland" or "Irish Church." Males	Returning themselves as of "Church of Ireland" or "Irish Church." Fem.	Others. (See Note) Males	Others. (See Note) Fem.	Presbyterians. Males	Presbyterians. Fem.	Methodists. Males	Methodists. Fem.	Independents. Males	Independents. Fem.	Baptists. Males	Baptists. Fem.	Society of Friends or Quakers. Males	Society of Friends or Quakers. Fem.	Jews. Males	Jews. Fem.	All other Persuasions. Males	All other Persuasions. Fem.	Information refused. Males	Information refused. Fem.	No. on this Form.
1																															1
2																															2
3																															3
4																															4
5																															5
6																															6
7																															7
8																															8
9																															9
10																															10
11																															11
	TOTAL.																														

_____ Signature of Enumerator.

Dated this———day of———1901.

NOTE—The designation "Protestant Episcopalian," includes, besides the members of the "Church of Ireland" or "Irish Church," members of the Church of England, the Episcopal Church of Scotland, and any other Protestant Episcopal Church.

Printed image digitised by the University of Southampton Library Digitisation Unit

Form O. 1. ENUMERATOR'S SUMMARY. CENSUS OF IRELAND, 1901.

*County,*_____ *Parliamentary Division,*_____ *Constabulary District,*_____ *Sub-District,*_____

*Parliamentary Borough,*_____ *City, Municipal Town, or Urban District.*_____

SUMMARY OF ENUMERATOR'S ABSTRACTS—Showing the number of Dwelling-houses, Families, and Persons in each Townland or Street; also the Religious Profession (so far as ascertained) of the People enumerated by _____

NOTE—When an Enumerator's District is situated in two Parliamentary Divisions, or partly within and partly without a Borough, City, Municipal Town, or Urban District, a *Separate Summary* should be made for each portion

Poor Law Union.	District Electoral Division.	Barony.	Parish	Townland or Street.	Dwelling Houses.			Families.	Persons			Religious Profession.																										
					Inhabited	Uninhabited	Building	Number.	Males	Females	Total.	Roman Catholics		Protestant Episcopalians. (See Note at foot) Returning themselves as of "Church of Ireland" or "Irish Church"		Protestant Episcopalians. (See Note at foot) Others (See Note at foot).		Presbyterians.		Methodists		Independents		Baptists.		Society of Friends or Quakers.		Jews		All other Persuasions.		Information refused.	
												Males	Fem	Males	Fem	Males	Fem	Males	Fem.	Males	Fem	Males	Fem	Males	Fem	Males	Fem.	Males	Fem	Males	Fem	Males	Fem.
				TOTAL, .																																	

NOTE—The designation "Protestant Episcopalians" includes besides members of the "Church of Ireland" or "Irish Church" members of the Church of England, the Episcopal Church of Scotland, and any other Protestant Episcopal Church.

Approved,
D. HARREL,
Dublin Castle,
21st December, 1900.

ROBERT E. MATHESON, *Registrar-General,*
T. J. BELLINGHAM BRADY.
ROBERT J. BREW.
} *Commissioners.*

Signature of Enumerator,_____

Date,_____—1901.

Printed image digitised by the University of Southampton Library Digitisation Unit

Form O. 2. ENUMERATOR'S SUMMARY OF HOUSES, BY CLASSES. CENSUS OF IRELAND, 1901.

County,——— *Parliamentary Division,*——— *Constabulary Dist.*——— *Sub-Dist.*——— *Parliamentary Borough,*———

City, Municipal Town, or Urban District,——— *Poor Law Union,*——— *Dist. Electoral Division,*———

ENUMERATOR'S SUMMARY showing the number of Dwelling-houses, Inhabited, Uninhabited, and Building, in each Townland or Street, and the number of Out-offices, &c., also showing, by Classes, the number of inhabited houses having one or more families residing in them, and the total number of such houses in each class Enumerated by———

NOTE.—When an Enumerator's District is situated partly within, and partly without, a Parliamentary Borough, City, Municipal Town, or Urban District, a *separate Summary* should be made for each portion.
If more than one District Electoral Division is comprised in an Enumerator's District a separate Summary should also be furnished for each portion.
In compiling this Return the Enumerator should be careful to consult "Form P. 2" and arrange the Townlands or Streets in the same order as on that Form.
If a house contains more families than Cols. are provided for in the Summary an asterisk (*) should be affixed in the Col. of the Class in which it is entered, and a reference note made at foot of the Summary thus:—
"Including a house with———Families, No.———on Form B. 1."

Barony.	Parish.	Townland or Street	No. of Dwelling-Houses [Information to be taken from Form N.]				Total No. of Out-Offices, &c. [Information to be taken from Form B. 2]	No. of 4th Class Houses containing				No. of 3rd Class Houses containing							No. of 2nd Class Houses containing									No. of 1st Class Houses containing													
			Inhabited.	Uninhabited.	Building.	Total		1 Family.	2 Families.	3 Families and upwards.	Total Number of 4th Class Houses	1 Family.	2 Families.	3 Families.	4 Families.	5 Families.	6 Families and upwards.	Total Number of 3rd Class Houses	1 Family.	2 Families.	3 Families.	4 Families.	5 Families.	6 Families.	7 Families.	8 Families and upwards.	Total Number of 2nd Class Houses.	1 Family.	2 Families.	3 Families.	4 Families.	5 Families.	6 Families.	7 Families.	8 Families.	9 Families.	10 Families.	11 Families.	12 Families.	13 Families and upwards.	Total Number of 1st Class Houses
		TOTAL,																																					

Approved.
D. HARREL,
Dublin Castle,
21st December, 1900

ROBERT E. MATHESON, *Registrar-General.*
T. J. BELLINGHAM BRADY,
ROBERT J. BREW,
} *Commissioners*

Signature of Enumerator.———

Date,———1901

Printed image digitised by the University of Southampton Library Digitisation Unit

Form P. 1. NAMES OF ENUMERATORS. CENSUS OF IRELAND, 1901.

County——————— *Constabulary District,*———————

NAMES of the Enumerators appointed to collect information relative to the Census in this Constabulary District, and the name of the Sub-District in which each Enumerator is stationed.

Number.	Rank and Name of Enumerator.	Name of Sub District.	Parliamentary Division or Divisions in which situate.	Number.	Rank and Name of Enumerator.	Name of Sub District	Parliamentary Division or Divisions in which situate
1				11			
2				12			
3				13			
4				14			
5				15			
6				16			
7				17			
8				18			
9				19			
10				20			

Dated at———————this———day of———————1901.

Signature of District Inspector,———————

Form P. 2. TOWNLANDS, &c., IN ENUMERATION DISTRICT. CENSUS OF IRELAND, 1901.

County——————— *Constabulary District*——————— *Sub-District*———————

RETURN showing the Names of the Townlands or Streets comprised within this Constabulary District, which have been allotted to———————for the purposes of the Census.

NOTE.—The Townlands in each District Electoral Division should be arranged alphabetically by Baronies and Parishes as shown in the Union Lists of Townlands sent for your guidance When the Enumerator's District is situated partly within and partly without a Parliamentary Borough, City, Municipal Town, or Urban District, two Lists should be prepared, one for each portion

*** *This Return is to be prepared* IN DUPLICATE *for cols. 1 to 6, and cols. 8 and 10—one copy to be sent, on or before the 16th of February, to the Census Office, Charlemont House, Dublin—the other to be retained by the Enumerator, as a guide to the arrangement of the Townlands and Streets in his Summaries (Forms O. 1 and O. 2) and to enable him to make his report on Form P. 3.*

Poor Law Union (col 1)	District Electoral Division or Ward (col 2)	Barony (col. 3)	Parish (col 4)	Townland or Street (col 5)	Inhabited Houses in 1891 [To be taken from Table VII in Census County Book.] (col 6)	Inhabited Houses in 1901 (col 7)	Population in 1891 [To be taken from Table VII in Census County Book.] (col 8)	Population in 1901 (col. 9)	Parliamentary Division in which Townland or Street is situate (col 10)
				TOTAL,					

Dated at———————this———day of———————1901.

Signature of District Inspector———————

Printed image digitised by the University of Southampton Library Digitisation Unit

Form P. 3.

ENUMERATOR'S RETURN showing material discrepancies in the Houses, and Population of the Townlands, &c., in his District in 1901, as compared with 1891.

County of———— *Constabulary District of*———— *Sub-District of*————

N B —If there are no material discrepancies, a "Nil" Return should be forwarded

Poor Law Union	District Electoral Division	Barony	Parish	Townland or Town	No of Inhabited Houses in 1891	No of Inhabited Houses in 1901	Population in 1891	Population in 1901	Explanation of discrepancy

Approved,——— ————District Inspector.

Dated————1901
Signature of Enumerator,————

SPECIMEN.

Showing explanations given in previous Censuses regarding increases and decreases in Population, &c.

Barony	Parish	Townland or Town.	No of Inhabited Houses in	No of Inhabited Houses in	Population in	Population in	Explanation of discrepancy.
			(1871)	(1881)	(1871)	(1881)	
Cary, . . .	Rathlin Island,	Church Quarter,	9	3	50	12	The decrease is owing to Emigration and Removals from the Townland since 1871
			(1881)	(1891)	(1881)	(1891)	
Armagh, .	Armagh, .	Cargagh, .	8	18	34	71	The increase is attributed to the Employment of a number of persons in a factory.
			(1871)	(1881)	(1871)	(1881)	
Iveagh, Lower, Upper Half	Shankill (part of)	Gilford Township	502	286	2720	1324	The apparent decrease is attributed to the enumeration in Gilford Township in 1871 of Houses and Population, which properly belonged to the rural portion of Loughan's Townland, and to reduced employment in a Spinning Factory

Printed image digitised by the University of Southampton Library Digitisation Unit

CENSUS OF IRELAND, 1901.

Invoice No. 1.
Census Office, Charlemont House,
Dublin, 1st January, 1901

SIR,

The following Documents are forwarded to you this day; please acknowledge their receipt on the opposite margin, by return of post:—

One Copy of Circular No. 3.
One „ of Census (Ireland) Act, 63 Vic., cap. 6.
4 Forms P. 1—Names of Enumerators.
— „ P. 2—Names of Townlands, &c., in each Enumerator's District.
3 „ Q.—Schedule of Forms.

		Size. In		In
3 Envelopes—To Secretary, Census Office,		$11\frac{1}{2}$	×	$6\frac{1}{2}$
6 „	No. 2. „	$8\frac{3}{4}$	×	$3\frac{3}{4}$
— „	Blank (O.H.M.S.)	11	×	$6\frac{1}{2}$
6 „	No. 2.	$8\frac{3}{4}$	×	$3\frac{3}{4}$

I am, sir, your obedient servant,

R. J. BREW, *Secretary.*

To the District Inspector,
Royal Irish Constabulary.

County———
Constabulary District———
———January, 1901.

SIR,
I have received the several Documents enumerated on the opposite margin

I am, sir, your obedient servant,

District Inspector, R.I.C.

To the Secretary, Census Office,
Charlemont House, Dublin.

CENSUS OF IRELAND, 1901.

Invoice No. 2
Census Office, Charlemont House,
Dublin, 15th January, 1901

SIR,

The following Documents are forwarded to you this day; please acknowledge their receipt, on the opposite margin, by return of post:—

— Instructions to Superintendents.
— Instructions to Enumerators.

I am, sir, your obedient servant,

R. J. BREW, *Secretary*

To the District Inspector,
Royal Irish Constabulary,
at———

County———
Constabulary District———
January, 1901.

SIR,

I have received the several Documents enumerated on the opposite margin.

I am, sir, your obedient servant,

District Inspector.
R.I.C.

To the Secretary, Census Office,
Charlemont House, Dublin.

Printed image digitised by the University of Southampton Library Digitisation Unit

Form Q.

SCHEDULE OF FORMS.

County _____ *Constabulary District* _____

RETURN required by Circular No. 3, paragraphs 4 and 5.

*** The information required by this Return is necessary to enable the Census Commissioners to form an *Estimate* and *probable* number of Forms which will be required by each Superintendent for the Enumerators of his District.

Distinguishing Letter of Form	Description of Form	Information now required regarding this District.	Superintendent's Replies	Observations.
A	The Family Return,	Probable No. of Families,		
B 1	—— House and Building Return,	,, ,, Houses,		
B 2	—— Return of Out-Offices,	,, ,, Houses with Out-Offices,		
B 3	—— Shipping Return,	,, ,, Ships and Boats,		
C	Return of the Sick at their own Homes,	———		
D	—— of Lunatics and Idiots not Inmates of any Public Institution or any Lunatic Asylum,	No of Enumerators,		
E	For Workhouses,	No of Workhouses,		
		Probable No of Inmates,		
F	—— Hospitals,	No of Hospitals,		
		Probable No of Inmates,		
G	—— Colleges and Boarding Schools,	No of Colleges and Boarding Schools,		
		Probable No of Students or Pupils,		
H	—— Barracks,	No of both Military and Police Barracks,		
		Probable No of Men,		
	Return of Lunatics and Idiots in Institutions,	No of Institutions (of every kind) in which Lunatics or Idiots are received		
		Probable No of Lunatics and Idiots therein		
K	For Prisons, Bridewells and Police Stations,	No of Prisons, Bridewells, and Police Stations,		
		Probable No of Prisoners,		
L 1	—Colleges and Boarding Schools	———		
L 2	—Day and Evening Schools,	Probable No of Schools,		
		,, No of Pupils in attendance in any given week of this year,		
L 3	— Do do	,, ,, on Roll in year ending 31st March, 1891,		
M 1	Land Census—Area, Valuation &c., of each Holding,	No of Townlands,		
		Probable No of Holdings,		
M 2	Do Enumerator's Abstract of Holdings,	No of Enumerators,		
M 3	Do For Amalgamation of Holdings situated in two or more Townlands,	Do,		

To
The Secretary,
Census Office,
Charlemont House,
Dublin,

Signature of District Inspector _____

Date _____

Printed image digitised by the University of Southampton Library Digitisation Unit

Invoice No 3.

Census Office, Charlemont House,
Dublin——March, 1901

SIR,

I am directed by the Census Commissioners to acquaint you that they have forwarded to you the different Enumeration Forms specified on the opposite margin, in accordance with your Return on Form Q

The parcel or parcels (marked "PRIVATE") containing these Forms you are to open on the 11th inst., preparatory to the Forms being distributed amongst the Enumerators of your District. You will then, at foot hereof, acknowledge the receipt of these documents; and if you require a further supply, be good enough to make application, *without delay*, on a "Requisition for Forms" (Form U).

I am, sir, your obedient servant,

R. J BREW, *Secretary*

To the District Inspector,
Royal Irish Constabulary.

ACKNOWLEDGMENT.

I have received the Forms, &c., specified on the opposite margin.

District Inspector, R.I.C.
——March, 1901.

To the Secretary, Census Office,
Charlemont House, Dublin

County——
Constabulary District——
——A. The Family Return
——B 1. House and Building Return
——B 2. Return of Out-offices
——B 3. Shipping Return
——C. Return of the Sick at their own Homes
——D. „ of Lunatics and Idiots, not Inmates of Institutions
——E For Workhouses.
——F . . — Hospitals
——G. — Colleges and Boarding Schools
——H . . — Military and Police Barracks
——I Return of Lunatics and Idiots in Institution.
——K . For Prisons, Bridewells, and Police Stations—Return of Prisoners
——M 1 — Land Census—Names of Landholders, and Area, Valuation, &c, of Holdings.
——M 2. — Do —Enumerator's Abstract of Holdings
——M 3. — Do —Amalgamation of Holdings in two or more Townlands.
——N. Enumerator's Abstract
——O. 1. Do Summary of Houses and Population
——O 2. Do. Do. of Houses by Classes.
——. 3. Statement of Difference between No of Houses, &c, 1891 and 1901.
——R . . Statutory Declaration Return.
——S. . . Superintendent's Invoice of Returns
——T . . Do. Invoice of Unused Forms
——U. Do Requisition for Forms.
——Forms containing questions relative to the Deaf and Dumb in Public Institutions
——Forms containing questions relative to the Blind in Public Institutions
——Forms of Account—No.1—Enumerator's Pay Sheet
——Forms of Account.—No 2—Enumerator's Vouchers.
——Forms of Account—No. 3—District Abstract of Expenses
——Forms of Account—Royal Irish Constabulary, Form H
——Labels for Return Parcels
——Portfolios.
——Memorandum as to Religious Professions

		Size in		in
——Envelopes—To Secretary, Census Office,		$11\frac{1}{2}$	×	$6\frac{1}{2}$
—— „ (No 1)	„	10	×	5
—— „ (No. 2)	„	$8\frac{3}{4}$	×	$3\frac{3}{4}$
—— „ Blank (O.H M S)		11	×	$6\frac{1}{2}$
—— „ (No 1)	„	10	×	5
—— „ (No. 2)	„	$8\frac{3}{4}$	×	$3\frac{3}{4}$

Invoice No 4.

Census Office, Charlemont House,
Dublin, 11th April, 1901.

SIR,

The following Documents are forwarded to you this day, please acknowledge their receipt, on the opposite margin, by return of post —

—— Forms L 1—College and Boarding School Return
—— Forms L. 2—Return of Scholars attending (Day) Schools
—— Forms L 3—Return of Children on School Roll.
—— Supplemental Instructions to Enumerators
—— Circulars for Commissioners and Directors of Educational Boards and Institutions, &c

I am, sir, your obedient servant,

R. J BREW, *Secretary*

To the District Inspector,
Royal Irish Constabulary.

County——
Constabulary District——
——April, 1901

SIR,

I have received the several documents enumerated on the opposite margin

I am, sir, your obedient servant,

District Inspector, R.I.C.

To the Secretary, Census Office,
Charlemont House, Dublin.

Printed image digitised by the University of Southampton Library Digitisation Unit

Form R.

STATUTORY DECLARATION RETURN.

County,———— *Constabulary District,*———— *Sub District,*————

DECLARATION showing the Names of the Localities for which———— acted as Enumerator, and for the Returns of which he has declared at foot.

Poor Law Union	District Electoral Division.	Townland, Street, Square Lane, &c.	Observations.

I ————do solemnly and sincerely declare that the various Census Returns signed and certified by me relating to the several Townlands, Towns, Streets, &c., the names of which are herein specified, have been truly and faithfully taken by me, and that to the best of my knowledge the same are correct so far as may be known.

And I make this solemn Declaration conscientiously believing the same to be true, and by virtue of the provisions of the Statutory Declarations Act, 1835.

Signature of Enumerator,————

Declared and subscribed before me, this

————day of————1901

for the purposes of the Act 63 Vic., cap. 6.

————*Justice of the Peace*

Note.—This Declaration should be made before a Justice of the Peace, but NOT *at Petty Sessions.* It is exempt from Stamp Duty under 54 & 55 Vic., cap 39

CENSUS OF IRELAND, 1901

Census Office, Charlemont House,
Dublin, 15th January, 1901

INSTRUCTIONS TO SUPERINTENDENTS OF ENUMERATION

1. Under the provisions of the 63rd Vic., c 6—a copy of which the Superintendent of Enumeration has already received, with "Circular No 3" of the 1st January—the Royal Irish Constabulary and the Dublin Metropolitan Police are to act as the Enumerators for the Census of 1901

2. As stated in "Circular No 3," the Census is to be taken by Townlands, District Electoral Divisions, Poor Law Unions, Parishes, Baronies, Parliamentary Divisions, and Counties, and also by Streets, Towns, or Villages, Urban Districts, Cities and Parliamentary Boroughs.

3 Each Constabulary district is a Census District under the superintendence of the District-Inspector, or, in his absence, of the Head-Constable in charge In the Dublin Metropolitan Police District Officers have been appointed to act as Superintendents of Enumeration for the respective Police Divisions

4. The Superintendent will be supplied with a complete set of Ordnance Survey Maps of his District, referred to in the Registrar-General's communication of the 19th November last

I.—ENUMERATION DISTRICTS.

5. The Superintendent having, in accordance with "Circular No. 3," selected his staff of Enumerators, as given on "Form P 1," and having made a return on "Form P 2" of the townlands, &c., allotted to each Enumerator, and having also furnished on "Form Q" an estimate from which the probable number of Forms likely to be required for the purpose of taking the Census in his district may be ascertained, shall as directed in Circular No 3, carefully preserve, without opening them for the present, any parcels marked "Private," which may be forwarded to him

6. The Superintendent is to open these parcels on the date fixed in "Invoice No 3" (11th March), and ascertain whether the Forms, &c., mentioned therein have reached him, and, if not, he is at once to report the deficiencies to the Census Office He shall then distribute the Forms, &c., to the Enumerators. and, if the supply at his disposal is insufficient he is at once to apply for an additional number on a "Requisition for Forms" (Form U), furnished for the purpose

7 Should any change of Enumerators or alteration in the distribution of the townlands or streets, &c, become necessary before the commencement of the work of enumeration, or during its progress, a report thereon is to be forwarded to the Census Office.

8 If the Superintendent considers that he has not at his command a sufficient force of Enumerators for his District, he is at once to communicate with his superior officer, and with the Secretary to the Census Comissioners on the subject.

II.—DUTIES OF ENUMERATORS

9. The duties of the Enumerators are defined in the "Instructions to Enumerators," copies of which are sent herewith. The Superintendent is to see that these Instructions are properly understood and carefully attended to by the Enumerators, special attention being drawn to paragraphs 3, 4, and 10 Paragraph 3 gives the hours laid down for visiting in the Census Act—viz., "between the hours of half-past eight in the forenoon and six in the afternoon" Paragraph 4 directs that "The Enumerator shall only ask such questoins as may be absolutely necessary to obtain the information required to answer the queries on the papers;" that "direct answers shall be accepted, and if these be clear and explicit no cross-examination shall take place." Paragraph 10 deals with "Houseless Persons," who should be enumerated as stated therein.

III.—FINANCE.

[Supplemental Instructions regarding Finance will be issued.]

Printed image digitised by the University of Southampton Library Digitisation Unit

IV.—Forwarding the Returns to the Census Office.

10 *The Superintendent is to see that the Enumerator's Summaries (Form O 1) are furnished to him with the least possible delay, and he is to send each by post, to the Census Office immediately on its receipt.*

11. As soon as the remaining Returns of an Enumerator's District (except those on Forms "L 1," "L 2," and "L 3," also "L 4," if any, regarding which further instructions will be issued) have been received and examined by the Superintendent (who shall also see that their correctness has been duly declared), they are to be carefully packed in brown paper, well secured with strong cord, and at once transmitted to the Census Office, with one of the labels supplied for the purpose pasted on each parcel and accompanied by a "Superintendent's Invoice of Returns" (Form S) —a duplicate of which is to be forwarded, by post, to the Census Office.

12 The Returns for *each Enumerator's District* (except the Forms "O 1" and "L 1," "L 2," "L 3," and "L 4") should be transmitted to the Census Office in a *Separate Parcel by Letter Post.* No parcel weighing over 14 lbs., or measuring more than 18 inches by 11 and 3 inches in depth, will be received by the Post Office authorities If the Returns for any one Enumerator's District exceed 14 lbs. in weight, they must be divided and sent in separate parcels. The Postage is to be left unpaid

13 Census Forms of every description, which have not been used, are to be returned to the Census Office at the close of the Enumeration, as directed on the "Superintendent's Invoice of Unused Forms" (Form T), which Invoice is to be sent in a separate envelope.

V.—Incorrect Returns—Prosecutions.

14 Should any instance occur in which, to an *Enumerator's knowledge,* the Forms have been *incorrectly filled* in any particular whatever, be is, *without delay,* to make a detailed report of the circumstances to his Superintendent, who is to forward it to the Census Office, stating whether he considers, under the circumstances, a prosecution would be advisable, but in no case is a prosecution to be undertaken under the provisions of the Census Act, 63 Vic., cap 6, without express authority from the Census Commissioners

VI.—Penalty for Wilful Default or Neglect.

15. The Superintendent's attention is directed to the following extracts from the Census Act —

"7.—(1) If any Enumerator makes wilful default in the performance of any of his duties under this Act, he shall for each offence be liable on conviction under the Summary Jurisdiction (Ireland) Acts to a fine not exceeding five pounds."

"(3.) If any person employed in taking the Census communicates without lawful authority any information acquired in the course of his employment, he shall be guilty of a breach of official trust within the meaning of the Official Secrets Act, 1889, and that Act shall apply accordingly."

Robert E Matheson, *Registrar-General,*
T J Bellingham Brady,
Robert J Brew,
Census Commissioners.

N Chamberlain, Col, *Inspector-General, Royal Irish Constabulary*

John J Jones, *Chief Commissioner of Metropolitan Police*

Approved,
J B. Dougherty,
Dublin Castle, 16th January, 1901.

CENSUS OF IRELAND, 1901

SUPPLEMENTAL INSTRUCTIONS TO SUPERINTENDENTS OF ENUMERATION.

Census Office, Charlemont House,
Dublin, 28th February, 1901.

(Finance and Stationery.)

I.—Expenses of Royal Irish Constabulary acting as Census Superintendents and Enumerators to be advanced from Constabulary Funds and charged in District Inspector's Accounts to the Advance Account with the Registrar-General's Office, Ireland.

The expenses, save for stationery, of the Superintendents and Enumerators are to be advanced, in the first instance, by the several District Inspectors of Constabulary, and charged to the Advance Account as above, in like manner as were, till the establishment of the Board of Agriculture and Technical Instruction (Ireland), the expenses of Enumerators of Agricultural Statistics. The accounts and vouchers should be forwarded to the R I. Constabulary Office with the Monthly Accounts in which the charges appear, and, when audited there, will be sent to the Census Commissioners for repayment to the R. I Constabulary Vote of the total amount advanced

II.—Estimates of Probable Expenses not Required.

Estimates of probable expenditure on this duty will not be required, but County and District Inspectors must exercise the strictest supervision over the expenses of the Enumerators, so as to insure that the work shall be performed both with expedition and with due regard to economy. The accounts will be rigorously examined at the R I Constabulary Office, and unauthorised, or excessive charges disallowed

III.—Enumerators to Receive Subsistence Allowances and Marching Money according to Constabulary Regulations

The Enumerators will receive, for actual and necessary absence from station, the Subsistence Allowances set forth in Finance Code Sec 235 (*d* and *e*), and will also be entitled to Marching Money when payable under the conditions in Finance Code Secs. 276 and 277. Absence for the night should be shown separately in Form No. 1 in the column provided for the purpose

IV Car-hire, &c., Allowable where Necessary.

Car-hire and railway fare will be granted when allowed by Constabulary Regulations, as also horse and boat hire where unavoidable, but the services of the Coast Guard Boats should be procured if possible. All such payments should be vouched on Form No 2

V. Expenses of Postage, Carriage of Parcels, and Interpreters.

The Superintendents and Enumerators will be allowed the expenses of postage and carriage of par-

Printed image digitised by the University of Southampton Library Digitisation Unit

cels where necessarily incurred, but the postage on all communications addressed to the Census Office should be left unpaid (See paragraph 12 on page 5 of the Instructions to Superintendents of Enumerators) When interpreters are indispensable, an allowance of 1s. 6d. per day will be made for them, but in those districts where the Irish language prevails, the Superintendents are, if possible, to appoint Enumerators acquainted with that language, so as to avoid, as far as practicable, the necessity for employing interpreters Any expense incurred by a Superintendent for foregoing shall appear on the Pay List (Form of Account No. 1), of the Headquarter Station of the District, and his receipt be taken thereon for same Receipts for the expenses mentioned in this paragraph are *in all cases* (save in that of Superintendents), to be taken on the Enumerator's Voucher (Form of Account No. 2), and these receipts are, subsequently, to be attached to the Enumerator's Pay Sheet (Form of Account No. 1), for the sub-district in which the expenses were incurred. Vouchers to be placed in front of Form No. 1.

VI. Prompt Settlement of Claims

All claims for car-hire, rail fare, interpreter's pay, &c, should be promptly made on the termination of the Census duty, so that, as far as possible, the entire expense of the Census can be charged in the same month's accounts.

VII. Accounts to be Approved by County Inspectors

The accounts and vouchers for this duty are to be examined and approved by County Inspectors, like those chargeable to Advance Accounts with other public departments. Each County Inspector will prepare, on Form No. 4, a County Abstract of the charges in his county, which Abstract is to be placed in front of the District Accounts, which are then to be sent forward to the R.I.C Office, with the Monthly Accounts in same manner, *mutatis mutandis*, as the expenses of Enumerators of Agricultural Statistics, and showing in column 2 the number of Enumerators employed in each district.

VIII.— Forms $\frac{H}{Census}$ to be Prepared showing all Absences on this Duty.

As a means of check, and in support of the charges for Subsistence Allowances in Form No 1 a separate form $\frac{H}{Census}$ is to be prepared by each Enumerator, showing in detail all absences on Enumeration Duty, with the Subsistence Allowance and Marching Money, if any, opposite in each case where such have become due under Constabulary regulations. In addition to the information provided for in this Form H, the number of houses visited on each occasion of absence should be stated in column No 6 This form should be certified by the Sergeant in charge, *and need not be prepared, or furnished, in duplicate* Before entering the Enumerator's claim in the District Abstract (Form No. 3), which he certifies, the District Inspectors should examine the Form $\frac{H}{Census}$ to see that on each occasion of absence for eight hours, or over, the exercise of due diligence in the performance of the duty is evidenced by the distance marched and the number of houses visited Where such does not appear, the District Inspector should query the items, and annex his queries, with the replies of the Enumerators, in front of the forms $\frac{H}{Census}$ to which they refer, together with his own reasons for the decision he has arrived at on the point in question The Forms $\frac{H}{Census}$ are not to be annexed to the Census Office Forms 1, 2, 3, and 4, but submitted to the R.I.C. Office *separately* with these accounts, filed in similar order.

IX. Stationery for Superintendents and Enumerators

The following Stationery will be supplied by the Census Commissioners for the use of the Superintendents and Enumerators:—

For each Superintendent.

1 Box Pens.
1 Quire Plain Foolscap.
6 Sheets Blotting Paper.
1 Pencil.
5 Quires Strong Brown Wrapping Paper.
1 Ball Twine (to tie up Returns).
3 Balls Strong Twine (to make up parcels).
1 Stick Sealing Wax (for sealing parcels).

For each Enumerator.

½ Quire Ruled Foolscap.
6 Sheets Blotting Paper.
1 Box Pens.
3 Pencils
1 Excise Ink Bottle.

All applications for additional forms (finance, or otherwise), portfolios, &c, should be made through the Superintendent of Enumeration for the District, direct to the Census Commissioners, Charlemont House, Dublin

An allowance of 4d. will be made to the Head Constable, or Sergeant, in charge of each R.I.C. Station, to supply ink for the Enumerators.

X. Questions regarding the rendering, &c, of Accounts of Superintendents and Enumerators to be Addressed, in the first instance, to the Inspector-General, R.I.C.

All questions regarding the expenses of Superintendents and Enumerators, the rendering of accounts, &c, should be addressed, in the first instance, to the Inspector-General, R.I.C, who will, if necessary, refer the points to the Census Commissioners for decision.

Robert E Matheson, *Registrar-General*,
T. J. Bellingham Brady,
Robert J Brew,
} *Census Commissioners.*
N. Chamberlain, Col, *Inspector-General, Royal Irish Constabulary*

Approved,
J. B. Dougherty,
Dublin Castle, 2nd March, 1901.

Printed image digitised by the University of Southampton Library Digitisation Unit

Census Office, Charlemont House,
Dublin, 15th January, 1901.

INSTRUCTIONS TO ENUMERATORS.

1. The Enumerator, when supplied by his Superintendent with the Census Forms, is to make himself fully acquainted with the nature of the various questions asked, and to carefully examine the pattern tables and the Instructions on the Forms, especially those on "Form A," the Family Return. Upon receiving the lists of townlands or streets in his Enumeration District, he is to proceed to ascertain its extent and boundaries, and should he have any difficulty as to boundaries, he is to refer to the Ordnance Maps in his Superintendent's Office.

2. On Monday, the 18th March, or sooner if authorised by his Superintendent, the Enumerator is to commence visiting the houses in his District, and, before the night of Saturday, the 30th of March, leave a "Form A" for *every Distinct Family* in each house, and at the same time proceed to fill "Form B 1" and "Form B 2," as described at page 8 of these Instructions. Where a family (including visitors and servants) consists of more than fifteen persons, the Enumerator is to leave two or more copies of "Form A," as the case may require. The Enumerator will observe that the entries in the spaces for the "No. ——" in the endorsement of "Form A" and in the upper right hand corner of that Form are to correspond with the number of the house in the first column of "Form B 1."

3. The Enumerator will carefully observe that according to the Census Act visits to the houses in his District on Census business must be made "between the hours of half-past eight in the forenoon and six in the afternoon."

4. The Enumerator shall only ask such questions as may be absolutely necessary to obtain the information required to answer the queries on the papers. Direct answers shall be accepted, and if these be clear and explicit no cross-examination shall take place.

5. Before leaving the "A" Forms, the Enumerator is to write on the back of each the name of the County, Poor Law Union, District Electoral Division, Barony, Parish, Townland, Town, Street, &c., for which spaces have been left.

FORM A.—THE FAMILY RETURN.

6. Each of the following classes is to be regarded as *a Distinct Family*:—

(*a*) A man and his wife—or a man and his wife and children living together, and having no other person residing with them—or a family such as either of the foregoing, with their relatives, servants, boarders, and visitors residing with them.

(*b*) All persons occupying the same house in common, and boarding at the same table, and their servants.

(*c*) A person living alone, whether occupying the whole or a part of a house, with servants, if any.

(*d*) Two or more lodgers boarding together distinct from the family, and their servants, if any.

7. On Monday, the 1st of April, the Enumerator is again to commence visiting the houses in his Enumeration District, and is to continue at this branch of his duty from day to day until he shall have collected all the "A" Forms from every Family within his district. On this occasion he is to see that each column in the Form has been filled, and if it has not, he is then to have the required information inserted. In case the column for "Religious Profession" has not been filled, and the Head of the Family declines to fill it, the Enumerator is to state this fact by writing in the column "Information refused." Should the vague term "Protestant" have been entered, in any instance, in the column for "Religious Profession," the Enumerator is to inquire courteously the precise "Name of the particular Church, Denomination, or Body," to which the person belongs, and ask that it may be inserted as suggested in the remarks at the head of the column; should there, however, be any disinclination to afford this information, he shall not press inquiry into the matter, but note on the Form that the giving of further information was declined. When all the proper entries have been made in the return, it should be signed by the Head of the Family, or by some person authorised in his or her behalf. The Enumerator is then to attach his signature to the Return.

8. In case of a head of a family who cannot write, the Enumerator is to assist such person to fill the Form, and is then to require him or her to attach a mark thus (x), which he is to witness, having first read all the particulars entered on the Form, for the approval of the head of the family.

9. The Enumerator is to take care that no person or family within his District be omitted from the Returns, and in order further to guard against such omission he is to have with him a supply of blank copies of "Form A." Should any person have gone away from a house before full particulars were obtained, the sex and probable age of such should be learned, and stated as of a "Person unknown."

10. *In the case of "houseless persons" who are not enumerated elsewhere, the Enumerator will have a "Form A" filled for each family or person so circumstanced—column 2 of "Form N" being filled "Houseless."*

11. Persons travelling, or out all night, are to be enumerated at the house or hotel at which they arrive on Monday, the 1st of April, and as Club, Hotel, Inns, Lodging and Boarding houses, &c., change their inmates frequently, the Enumerator is to visit these establishments as soon as possible after 8.30 a.m. on the 1st of April. The owner, master, or steward of any such establishment, with his family or servants, if any, is to be returned on a separate "Form A" as a distinct family. Each temporary resident, or traveller, who is accompanied by any member of his family, or by a servant, is, with such persons, to be regarded as a Distinct Family, and entered on a separate "Form A."

12. Special Forms (described further on) for enumerating persons in Barracks, Workhouses, Hospitals, Lunatic Asylums, Prisons, &c., are to be delivered to the Barrack-master, Masters, Governors, or Keepers of such institutions, respectively—they being appointed by the Census Act, Enumerators of the inmates of all such buildings or institutions; but the Officers of Public Institutions and their families, together with the porters and nurses (unless when paupers in Workhouses) are to be enumerated on "Form A." The Military, also Members of the Royal Irish Constabulary, Dublin Metropolitan Police Force, and Coast Guard, if residing in Barracks, are to be enumerated on "Form H," the Barrack Return;—but their respective families are to be enumerated on "Form A."

13. The occupants of ships, vessels, or boats, in seaports, and persons engaged in river, lake, or canal navigation, are to be enumerated according to the same rule as those residing in houses. The Enumerators for localities in which seamen or boatmen are to be found are to collect the returns of these classes early on the 1st of April, lest their vessels might sail before such returns are obtained. For further instructions see "Form B 3, Shipping Return," at page 10.

Printed image digitised by the University of Southampton Library Digitisation Unit

14 In Towns having Municipal Wards, the name of the Ward, as well as that of the Street in which each family resides, is to be entered on "Form A"; the "Ward" name is to be entered in the space for "Barony," the pen being drawn through the latter word, and the word "Ward" substituted. In all cases where a village contains *twenty or more houses*, the Enumeration Returns for it are to be made up into a *separate file or files*, as the case may require. (See paragraph 54, page 17.) When a Village does not contain twenty houses it is *not* to be noticed separately as a Town, but the houses, &c, are to be treated as others dispersed over a townland.

15 In the case of a Townland or Island, which is uninhabited, or which has no house or out-office thereon, at the date of the Census, an Enumerator's Abstract, "Form N" for it is to be marked "Nil," and forwarded with the returns for the District.

Form B 1 and Form B 2—House and Building Returns.

16 Before or on the 18th of March, the Enumerator is to commence filling "Form B 1" and "Form B 2," which are to contain the required particulars relating to each house and out-office in each townland, street, &c., in his Enumeration District (See paragraphs 14 and 54.) He will be most careful to give strict attention to the instructions at the head of each column, especially those relating to inhabited houses. In towns where dwelling-houses are numbered, the houses in each street are to be entered on "Form B 1," in the same order, but in small towns, villages, and townlands, where the houses are not numbered, they are to be entered according to the order in which they are visited by the Enumerator.

17 Every dwelling which has a distinct outer door shall be considered as *One House*, although it may be occupied by several families living in separate apartments, or what are known as tenements, under the same roof. In counting the number of rooms in a house, each apartment is to be reckoned as one room, the particulars being obtained either by observation, or through the information afforded by the occupants; thus, a cabin, within which there is no partition wall, is to be regarded as a house with one room; if one end of a cabin is partitioned off, and a means of communication maintained by an inner doorway, it is to be considered as a house having two rooms; and if a dwelling is divided by partitions into three portions, it is to be considered as a house having three rooms; and so on. If one room is occupied by more than one family, the names of the heads of families so occupying it should be bracketed together in column 13, thus JOHN JONES } PETER MURRAY } and the figure 1 entered in col 14, opposite the middle of the bracket.

18 Wherever a school is held in any part of a house, the exact name of the school is to be given in column 3 of "Form B 1."

19. Uninhabited houses and houses in progress of building at the time of the enumeration are also to be returned on "Form B 1."

20. Out-offices, viz.—Barns, stables, coach-houses, cow-houses, &c, are to be returned on "Form B 2"; but if any individual or a family live in part of an out-office, that portion is to be considered as an inhabited house, and entered as such on "Form B 1," according to the number of rooms occupied by such individual or family, and the remainder entered on "Form B 2" in the proper column.

21 On the occasion of his second visit, when collecting "Form A," the Enumerator will be able to verify the particulars in "Form B 1" and "Form B 2," and to correct any errors which, on examination, he may find to exist. He shall also, when requisite, fill, or have filled, "Form C" for the sick (See par 29.)

22. To assist the Enumerator in filling "Form B 1," the Pattern Table on page 9 has been prepared.

Printed image digitised by the University of Southampton Library Digitisation Unit

[PATTERN TABLE.]

CENSUS OF IRELAND, 1901.

FORM B 1.—House and Building Return.

County—Wicklow. *Parliamentary Division*—East Wicklow. *Poor Law Union*—Rathdrum. *District Electoral Division*—Ardmore. *Townland*—Mullaun.
Parliamentary Borough— *City*— *Urban District*— *Town or Village*— *Street*— *Barony*—Arklow. *Parish*—Kilmore.

Note A.—When a Townland or Street is situated in two Parliamentary Divisions, or in more than one District Electoral Division or Parish, or is partly within and partly without a Parliamentary Borough, City, Urban District, Town or Village a separate Return should be made for each portion

Houses.					Particulars of Inhabited Houses.						Families, &c.							
No of House or Building	Whether Built or Building	State whether Private, Dwelling, Public Building, School, Manufactory, Hotel Public-house, Lodging-house, or Shop, &c.	Number of Out-offices and Farm steadings as returned on Form B 2	Is House Inhabited? Yes or No, as the case may be	Walls. If walls are of Stone, Brick, or Concrete, enter the figure 1 in this column, if they are of Mud, Wood, or other perishable material, enter the figure 0	Roof. If Roof is of Slate, Iron, or Tiles enter the figure 1 in this column, if it is of Thatch, Wood, or other perishable material, enter the figure 0	Rooms. Enter in this column—For each House with one Room only, the figure 1, for Houses with 2, 3, or 4 Rooms 2; 5 or 6 Rooms, 3; 7, 8, or 9 Rooms, 4; 10, 11, or 12 Rooms, 5; 13 or more Rooms, 6.	Windows in front. State in this column the exact Number of Windows in *Front* of House	Tot the Figures you have entered in columns 6, 7, 8, & 9, and enter the Total for each House in this column	Class of House. When Total in Col. 10 is — 1 or 2, enter "4th" 3, 4, or 5, enter "3rd" 6, 7, 8, 9, 10, or 11, enter "2nd" 12, or over, enter "1st"	No of distinct Families in each House.	Name of the Head of each Family residing in the House.	No of Rooms occupied by each Family (*See Note B at foot*)	Total Number of Persons in each Family	Date on which Form A was collected	Number of Persons in each Family who were sick on 31st March, 1901.	Name of the *Landholder* (if any) on whose Holding the House is situated, whether that name appears in column 13 or not.	Number on Form M 1 if House is on the Holding of a Landholder.
Col. 1	Col. 2	(Col. 3)	(Col. 4)	(Col. 5.)	(Col. 6.)	(Col. 7.)	(Col. 8.)	(Col. 9)	(Col. 10)	(Col. 11.)	(Col. 12)	(Col. 13)	(Col. 14)	(Col. 15)	(Col. 16)	(Col. 17)	(Col. 18)	(Col. 19)
1	Built,	Private dwelling.	6	Yes,	1	1	4	6	12	1st	1	John Brady.	7	10	1901 April 1.	1	John Brady.	1
2	Do.	Do.	—	Yes,	1	0	2	1	4	3rd	3	Jane Delany.	1	4	Do.	1	Do.	1
	—	—	—	—	—	—	—	—	—	—	—	Peter Byrne,		5	Do.	—	—	—
	—	—	—	—	—	—	—	—	—	—	—	John Donovan.	2	3	Do.	—	—	—
3	Built	Private dwelling.	—	Yes.	1	1	3	3	8	2nd	5	John Finnegan	1	3	Do.	—	—	—
	—	—	—	—	—	—	—	—	—	—	—	Peter Doyle.		3	Do.	—	—	—
	—	—	—	—	—	—	—	—	—	—	—	Michael Byrne		1	Do.	—	—	—
	—	—	—	—	—	—	—	—	—	—	—	Mary Kelly.	2	4	Do.	—		—
	—	—	—	—	—	—	—	—	—	—	—	James Finnegan	3	5	Do.	—	—	—
4	Built,	Kilmore Nat. School (Ord.)	—	No.	—	—	—	—	—	—	—	—	—	—	—	—	—	—
5	Do.	Private dwelling.	1	Yes,	1	—	2	2	5	3rd	1	James Higgins.	4	6	April 1.	—	James Higgins.	6
6	Do.	Do.	—	No.		—	—		—	—	—	—	—	—	—	—	Richard Walsh.	5
7	Do.	R.I.C. Barrack	—	Yes,	1	1	2	4	8	2nd	1	John Carroll (Sergeant)		5	April 1.	—	—	—
8	Building	Private dwelling.	—	—	—	—	—	—	—	—	—	—	—	—	—	—	—	—
9	Built,	Warehouse.	—	No.	—	—	—	—	—	—	—	—	—	—	—	—	—	—
10	Do.	Private dwelling.	—	Yes,	1	0	2	2	5	3rd	1	Peter Byrne.	4	7	April 1.	—	Thomas Jones of Ballydonnell.	7
11	Built	Private dwelling.	—	Yes,	0	0	1	1	2	4th	1	Timothy Dwyer.	1	3	April 1.	—	Do.	7

Note B.—If one Room is occupied by more than one Family, the Names of the Heads of Families so occupying it, should be bracketed together in Col 13, thus —John Jones. Peter Murray. and the figure 1 entered in Col 14, opposite the middle of the bracket.

Printed image digitised by the University of Southampton Library Digitisation Unit

FORM B 3—SHIPPING RETURN.

23. The instructions with respect to "Form A" and "Form C" are applicable to the enumeration of the crews and passengers of ships and boats of every kind. "Form B 3, Shipping Return" is analogous to "Form B 1," for Houses and Buildings

24. Previous to the night of Sunday, the 31st of March, the Enumerator is to leave one or more copies of "Form A" with the person in charge of each vessel Upon these Forms are to be entered collectively the names, &c, of the *Captain, Crew,* and *Passengers*; but when the captain, master, or any person on board is accompanied by his wife and family, he and his wife or family are to be enumerated on a separate "Form A." When leaving these Forms, the Enumerator is to make the necessary entries respecting the vessel and its occupants in "Form B 3, Shipping Return," which entries he can verify and complete when subsequently collecting the "A" Forms.

25. When leaving "Form A," the Enumerator is to enter the Registered Number of the vessel upon the back of the Form, but where vessels or boats have no such number, he is to enumerate them consecutively ,making the endorsement on "Form A" correspond with the number for the vessel in the first column of "Form B 3, Shipping Return."

26. On Monday, the 25th of March, the Enumerator is to commence to fill "For B 3, Shipping Return", he is to cause "Form A" to be filled for all those vessels going to sea on the 30th or 31st of March which would not in the ordinary course reach their destination before the morning of the 1st of April, but where a vessel remains in port up to the morning of the 1st of April, only those persons who *slept on board* on the previous night, and those *not enumerated elsewhere* who arrive on the morning of the 1st are to be entered upon the "A" Form for it, as other persons belonging to the ship will have to be enumerated on shore Vessels seeking temporary shelter from stress of weather in any harbour or roadstead are to be enumerated if they happen to be there on the night of the 31st of March. The captains and stewards of mail and packet boats plying daily or weekly between any Irish port and other ports in the United Kingdom or foreign countries are to be supplied with a sufficient number of copies of "Form A," on which to enumerate the passengers (not enumerated elsewhere), who may arrive during the night of the 31st of March or on the morning of the 1st of April The crews are to be enumerated immediately after their arrival in port

27. The Enumerator is to be careful not to enter British Colonist as "Foreigners" on "Form B 3"

28. All ships, coasting vessels, and fishing or other boats, which arrive in port on the 1st of April or during any part of the following week, are to be enumerated in the same manner as vessels in port on the night of the 31st of March; provided such ships or boats shall not have been previously enumerated at any other port of Great Britain or Ireland; *to ascertain which special inquiry is to be made.*

FORM C—RETURN OF THE SICK *at their Own Homes.*

29 When collecting "Form A," the Enumerator is to inquire as to all persons labouring under sickness, and in each house or family where any individual was ill on the 31st March he is to present "Form C," with a respectful request to have it filled by the Head of the Family, if possible, at the moment. Should he not succeed in getting this Form filled at the time of his visit, he is to leave it, and—having made a mark thus (x) in the 17th column of "Form B 1," in order to guide him in collecting "Form C" afterwards—is to call for it again as soon as convenient When the inmates cannot fill up "Form C," he is to do so for them. It is to be distinctly understood that sick persons are also to be enumerated on "Form A", &c.

FORM D—RETURN OF LUNATICS AND IDIOTS *not in Institutions*

30. It is expected that the local knowledge of the Enumerators with regard to Lunatics and Idiots, *not in Institutions*, will enable them to fill this Form with accuracy, especially as regards mendicants and vagrants who are thus afflicted Where Idiots or Lunatics are in the custody of their friends, the inquiries necessary to fill this Form are to be made with the greatest delicacy All these persons will, of course, have been enumerated upon "Form A," &c., at their respective places of abode on the night of SUNDAY, the 31st of March.

FORM E—WORKHOUSE RETURN.

31. The Enumerator is to leave the requisite number of these Forms at each Workhouse and Auxiliary Workhouse within his district, before the 31st of March, and at the same time to call the attention of the Masters of these Institutions to the sections of the Act of Parliament printed at foot of the Form. See also paragraph 12 on page 7, and Instructions as to "Form I," page 12, paragraph 36.

FORM F.—HOSPITAL RETURN

32. The required supply of these Forms is to be left at all such Public and Charitable Institutions as General and Fever Hospitals, Infirmaries, Lying-in, and other special Hospitals, and wherever persons are admitted for in-door treatment, except in the case of Workhouse Hospitals, the inmates of which are to be enumerated on "Form E" only. The resident officers of all such Institutions, together with resident pupils, nurses, and servants, are to be returned on "Form A," by the resident head of the establishment Each officer whose wife or family resides with him, shall, with his wife or family, be returned on a separate "Form A."—See also instructions as to "Form I"

33. The Enumerator when leaving these Forms (F) is to inform the chief Resident Officer that the column "How long affected" refers only to the "Disease" for which the patient is under treatment, and not to the time the "Deaf and Dumb," the "Dumb only," or the "Blind" have been afflicted with these infirmities.

FORM G—COLLEGE AND BOARDING-SCHOOL RETURN.

34 Universities, Colleges, Seminaries, Boarding-Schools, Institutions for the Deaf and Dumb, the Blind; Model, Industrial, and Reformatory Schools, and all educational establishments in which pupils *reside*—are to be supplied with "Form G," and also, when necessary, with "Form C" The principals or proprietors of such establishments are, with their families, to be returned on "Form A."

FORM H—BARRACK RETURN.

35. This Form is intended for barracks, or other buildings where military, police, or constabulary may be stationed at the time. Where Hospitals exist within the precincts of these establishments, the Barrack Master is to be supplied with the necessary number of copies of "Form F", but soldiers in such hospitals are also to be accounted for on "Form H" The *families* of all officers, non-commissioned officers, soldiers, and policemen who reside in Barrack are to be enumerated on "Form A," and a note added that the Head of the Family is returned

Printed image digitised by the University of Southampton Library Digitisation Unit

on "Form H." When necessary these families are to be supplied with "Form C." Permanent officials residing in Barracks, such as Barrack-Masters, Barrack-Sergeants, Canteen-Keepers, &c., with their servants, are to be supplied with "Form A" and "Form C." Such persons are not to be entered on "Form H."

FORM I.—RETURN OF LUNATICS AND IDIOTS *in Institutions.*

36. All Lunatic Asylums of both a public and private nature are to be supplied with these Forms, and as Lunatics are frequently inmates of other Institutions, one or more copies of this Form are also to be left, where necessary, with the Governor or other person appointed under the Act 63 Vic., cap 6, to act as Enumerator for such Institution. Such forms when filled are to be attached to the ordinary Returns for these Institutions.

FORM K.—PRISON RETURN.

37. These Forms are intended for all Prisons, Bridewells, Penitentiaries, and Police Stations; such establishments are likewise to be supplied with "Form F" for their hospitals (if any), but the persons enumerated on these latter are also to be entered on "Form K." The officers and servants of these establishments, with their families, are to be enumerated on "Form A."

THE DEAF AND DUMB AND THE BLIND IN PUBLIC INSTITUTIONS AND SCHOOLS.

38. When the Returns for "Public Institutions" and Schools (Forms E to K) have been collected, the Enumerator shall immediately examine them, and in each case in which it appears that a Deaf and Dumb or Blind person is an inmate of any Institution or School, he is to enter the name, or the initials of the name, as the case may be, of the afflicted person, on one of the Forms containing questions relative to the Deaf and Dumb or the Blind, and leave it with the Chief Resident Officer of the establishment in which the person was enumerated with a request that answers to the questions thereon may be inserted. The Enumerator is subsequently to collect these Forms and deliver them, with his other Returns, to his Superintendent.

FORMS "L 1," "L 2," "L 3," AND "L 4"—COLLEGE AND SCHOOL RETURNS.

39. "Form L 1" is to contain the number of students or pupils on the books of each College or Boarding-School on any day or days of the fortnight ending the 11th May, 1901. "Form L 2" is for the purpose of ascertaining the number of scholars (except those returned on "Form L 1,") of all ages and classes *attending school*, or receiving instruction, as day or evening scholars, at Public and Private Educational Establishments, and at Literary Institutions of every description throughout Ireland, during the period above referred to. The heads of such Institutions are to be respectfully requested to fill this Form, and their attention is to be directed to the circumstance, that it is *not all the names* on the Roll of the School which are required, but only the names of those Pupils *in attendance* during any part of the period specified. "Form L 3" is intended for a return of the scholars *on the Roll* of each College, Boarding, and Day School, and their actual daily attendance during each month of the year ending the 31st March, 1901. "Form L 4" is for the number of students on the Books of the Universities and University and Professional Colleges in Ireland. Further instructions on this subject will be forwarded with the "L" Forms.

FORMS "M 1," "M 2," AND "M 3"—LAND CENSUS.

40. These Forms are for the purpose of ascertaining the number of Agricultural Holdings, the area and valuation of each, the number of Houses and Out-offices, and the resident population on the night of 31st March, 1901.

41. In filling "Form M 1" the names of all the Landholders in the townland, whether resident or non-resident, are first to be inserted according to the size of their holdings, and the area and valuation of each holding are then to be entered. The Enumerator is to refer to "Form B 1," for the same townland, from column 18 of which he will ascertain the names of all Landholders on whose holdings houses are situated. He is then to enter in column 5 of "Form M 1" the number or numbers of the house or houses on the holding, as given in column 1 of "Form B 1," and proceed carefully to fill in all the information regarding such house or houses, and the inmates thereof, required in the remaining columns of "Form M 1," according to the instructions at the head of each column.

42. In those cases, where there is no house on the holding, the Enumerator, after entering the name of the Landholder and the area and valuation of the holding, is to make a stroke (——) in each of the remaining columns. The area of land not occupied or under towns, waste, &c., is to be entered after the last holding enumerated in the townland as "*Unallotted*." (See Pattern Table on page 15.)

43. "Form M 2" is for a Summary of the particulars given on "Form M 1" for the Townlands in each Electoral Division, or portion of an Electoral Division, in the Enumerator's District.

44. "Form M 3" is intended to provide for those cases where an occupier of land, *resident* within the Enumerator's District, holds *two or more farms*, or has a farm which extends into two or more adjoining Townlands; the Enumerator is to show on this Form the Townland where *each* farm, or portion of a farm, is situated, giving the required particulars. He is to be careful to add the word "adjoin" in those cases where it applies, as directed in the Instructions on the Form. (See also Pattern Table on "Form M 3.")

[PATTERN TABLE

Printed image digitised by the University of Southampton Library Digitisation Unit

[PATTERN TABLE.] CENSUS OF IRELAND, 1901.

Form M. 1.—Return of the Agricultural Holdings in the undermentioned Townland; the Valuation, the Population Resident on those Holdings on the Night of the 31st of March, 1901, and the Number of Houses, and of Out-Offices and Farm Steadings.

County—Wicklow. *Constabulary District*—Wicklow. | *Townland*—Mullaun. *Area in Statute Acres*—573. | *Poor Law Union*—Rathdrum. *Electoral Division*—Ardmore.

∴ The Holdings should be arranged according to Size, placing the largest first. Land *not occupied*, or under Towns, Waste, &c., should be entered as "*Unallotted*."

(1) Number.	(2) NAMES OF ALL LANDHOLDERS IN THIS TOWNLAND	(3) Area of each Holding in *Statute* Acres	(4) Valuation of each Holding in this Townland.	(5) Nos. in Col. 1 of Form B 1 of Houses for which particulars are given in this Return	(6) POPULATION. No. of *Families* (To be entered from Col. 12 of Form B 1)	Persons (To be filled up from Enumerator's Abstract of Forms A) M.	F.	Total	(7) HOUSES.* Inhabited (To be entered from Col. 11 of Form B 1) Total Inhabited	1st Class.	2nd Class.	3rd Class.	4th Class.	Uninhabited (To be filled up from Col. 9 of Form B 1)	(8) No. of Out-offices and Farm steadings (To be filled up from Col. 4 of Form B 1)
			£ s. d.												
1	John Brady.	240	310 0 0	1, 5.	2	7	8	15	2	1	—	—	1	—	6
2	Thomas Casey,	137	185 10 0	3,	1	3	2	5	1	—	1	—	—	—	3
3	John Thompson,	54	71 6 4	14,	2	3	5	8	1	—	1	—	—	—	2
4	Peter Lacy, of Moato.	39	52 17 6	—	—	—	—	—	—	—	—	—	—	—	—
5	Richard Walsh,	27	35 0 0	2, 9.	1	4	2	6	1	—	1	—	—	1	2
6	James Higgins,	13	17 10 3	11.	1	2	3	5	1	—	—	1	—	—	1
7	Thomas Jones, of Ballydonnell.	10	15 0 0	12, 13,	2	4	5	9	2	—	—	1	1	—	—
8	*Unallotted.*	53	—	—	—	—	—	—	—	—	—	—	—	—	—
	Total.	573	£687 4 1	—	9	23	25	48	8	1	3	2	2	1	14

* Houses in progress of building are not to be included in this Return

Printed image digitised by the University of Southampton Library Digitisation Unit

Form N—Enumerator's Abstract.

45 One or more of these Abstracts shall be prepared for each townland or street, or portion of a townland or street, as the case may require, the necessary information being extracted by the Enumerator from the "B 1" Return and the various Enumeration Returns, care being taken that in those cases where according to the instructions any persons are entered in more than one Return, they are not entered twice in these Abstracts These Forms are also to be used for the purpose of making Abstracts of the Shipping Returns.

Form O 1—Enumerator's Summary of Houses and Persons

46 When all the Abstracts have been filled, as above directed, the Enumerator is to make a summary of them upon "Form O 1," the "Enumerator's Summary of Houses and Persons," entering the names of the several Townlands or Streets, or parts thereof, in his District, in the order in which they are arranged on "Form P 2." In case one "Form O 1" is insufficient, two or more are to be used—carrying the total of the first forward to the second, and so on, and the fact that the summary consists of more than one Form should be clearly noted.

47 In compiling the Abstracts and Summary, the Enumerator is to be careful to see that the tot of the number of Males and of Females entered under the head of "Religious Profession" agrees with the total number of each sex as entered under the head of "Persons"

48 Having completed this "Summary," the Enumerator is to immediately transmit it to the Superintendent of his District

Form O 2—Enumerator's Summary of Houses by Classes.

49 The number of inhabited houses of each class returned in "Form B 1" should be entered in this Form in the columns provided for the purpose, in accordance with the number of families residing in them The total number of houses in the four classes given in the Form must agree with the total number of inhabited houses The information required for filling the columns headed "No of Dwelling Houses" should be taken from "Form N," and the total number of out-offices should be entered from "Form B 2" Where an Enumerator's District extends into more than one District Electoral Division, or where it is partly civic* and partly rural, a separate summary should be made for each portion. These summaries should be forwarded with the General Returns

Form P 2—Return of the Townlands, &c, in each Enumerator's District.

50 "Form P 2" is to be filled in duplicate according to the instructions on the Form, and one copy returned to this Office The duplicate is to be preserved by the Enumerator

Form P 3—Statement Showing Differences between Number of Houses and Population in 1891 and 1901

51. The Enumerator is to enter on this Form all material differences between the figures for houses and population in 1891 and 1901, and to forward a *Nil Return* if there are no such differences Further instructions are given in a Special Circular (No 4), and a specimen report is given on the back of the Form.

* A Civic District being a Town of 2,000 inhabitants and upwards

Form R—Statutory Declaration by the Enumerators

52. Each Form, except those for the Public Institutions referred to below should be signed by the Enumerator; but it having been represented that it might be difficult to find magistrates willing to give so much time as would be necessary to receive a Statutory Declaration for each Return separately, the "Statutory Declaration Return, Form R," has been prepared, which is to include in one Declaration all the Returns from each Enumerator except those on Forms "L 1," "L 2," "L 3," and "L 4." One of the Declaration Returns, when accurately filled up by the Enumerator, is to be declared by him before a Justice of the Peace, and transmitted to his Superintendent. Returns from Public Institutions, the inmates of which are to be enumerated by the officers of the Institutions specified in the Census Act, are not to be included in the Declaration Return, "Form R," and the Enumerator, when collecting them, is to see that they have been duly declared as directed by the Act The Enumerator will observe that the Returns for Colleges and Boarding Schools and the other Institutions to be enumerated on "Form G"—see par 34—do not come under this head, they are to be included in his Declaration Return. The Statutory Declarations should be made before a Justice of the Peace; but NOT *at Petty Sessions* They are exempt from Stamp Duty, under the 54 and 55 Vic., cap 39.

Making up the Returns.

53 The Forms "A," "E," "F," "G," "H," "I," and "K," being for the direct enumeration of the people, are to be stitched together at the left hand upper corner in files by townlands or streets, or portions thereof, as the case may be, with "Form N," "Form B 1," and "Form B 2" in front, in the order here given, so that the abstract "Form N" will be the first form of the file

54 When a townland or street is situated in two Parliamentary Divisions, or in more than one District Electoral Division or Parish, or is partly within and partly without a Parliamentary Borough, City, Urban District, Town or Village, a separate return should be made for each portion

55 The "A" Returns for *persons on board ships* should be stitched together in a *separate file* with "Form B 3" and "Form N" in front, as directed above for Townlands, &c.

56 Forms "C," "D," and "O 2" are to be made up in files by Enumerators' districts, also the Returns (if any) containing answers to questions relative to the Deaf and Dumb and the Blind in Public Institutions and Schools

57 The Returns on "Form M 1" are to be arranged according to District Electoral Divisions, those for each District Electoral Division, or portion of a District Electoral Division in the Enumerator's District, being kept in a separate file, and the Summary "Form M 2" placed in front of the file. The Returns on "Form M 3" for the Enumerator's District are to be made up in one file

58 When the above mentioned Forms have been made up in the manner directed, they are to be delivered to the Superintendent of the District, who is alone authorised to inspect them, previous to their transmission to the Census Office

General Observations.

59 If the Enumerator finds at any time that he requires an additional supply of printed Forms, and that he cannot conveniently procure them from his Superintendent, or from any other Enumerator in his neighbourhood, he is, in order to save time, to apply for them *direct by post* to "The Secretary

Printed image digitised by the University of Southampton Library Digitisation Unit

Census Office, Charlemont House, Dublin," stating the Name and Letter, and the number of each Form required, also the Post Town to which they are to be forwarded. *The postage is to be left unpaid.*

60. All unused Forms remaining in the hands of the Enumerator, on the completion of the enumeration, are to be returned to the Superintendent for transmission to the Census Office.

61. The Census Commissioners are confident that in carrying the foregoing Instructions into effect the Enumerators will observe the greatest civility, and ask the necessary information in a respectful manner, carefully observing the instructions in paragraph No. 4. Many people, at first view, regard Census inquiries with suspicion, in proportion to their want of knowledge of the results sought to be arrived at, and there are comparatively few so fully acquainted with the objects of a Census as to enable them to understand what advantage it can be to the State to possess minute information as to the social condition of any member of the community; yet it is information of this character, when properly classified, which forms the best guide to the Legislator and the philanthropist in their efforts to elevate the condition of mankind.

62. If the Enumerator finds his progress obstructed by difficulties of any kind, he is to state them to the more enlightened and influential persons in his District, and respectfully solicit their aid in removing them.

63. Should any instance occur in which, to the *Enumerator's knowledge*, the Forms have been *incorrectly filled* in any particular whatever, he is, *without delay*, to make a detailed report of the circumstances to the Superintendent of his District, who will forward it to the Census Office, stating whether he considers, under the circumstances, a prosecution would be advisable, but in no case is a prosecution to be undertaken under the provisions of the Census Act, 63 Vic., cap. 6, without express authority from the Census Commissioners.

64. The Enumerator will note the following extracts from the Census (Ireland) Act, 1900.—

Sec. 7.—(1.) "If any Enumerator makes wilful default in the performance of any of his duties under this Act, he shall for each offence be liable, on conviction, under the Summary Jurisdiction (Ireland) Acts to a fine not exceeding five pounds."

(3.) "If any person employed in taking the Census communicates without lawful authority any information acquired in the course of his employment, he shall be guilty of a breach of official trust within the meaning of the Official Secrets Act, 1889, and that Act shall apply accordingly."

ROBERT E. MATHESON, *Registrar-General*,
T. J. BELLINGHAM BRADY,
ROBERT J. BREW,
} *Census Commissioners.*

HEFF. F. CONSIDINE, *Deputy Inspector-Genl. of Royal Irish Constabulary.*
JOHN J. JONES, *Chief Commissioner of Metropolitan Police.*

Approved,

J. B. DOUGHERTY,
Dublin Castle, 9th Jan., 1901.

CENSUS OF IRELAND, 1901.

SUPPLEMENTAL INSTRUCTIONS TO ENUMERATORS.

Form L 1—College and Boarding School Return.
Form L 2—Return of Scholars attending (Day) Schools.
Form L 3—Return of Children on School Roll.

1. In accordance with paragraph 39 of the "Instructions to Enumerators," the above Forms are now forwarded, and, as soon as possible after their receipt, "Form L 1" *is to be left at every Educational Establishment in which any portion of the Students or Pupils reside*, whether a College, Seminary, Boarding-School, Model School, Orphanage, Reformatory, Industrial, Workhouse, or other School, and "Form L 3" at any of these Establishments where a Daily Roll of Attendance is kept.

2. "Form L 2" and "Form L 3" are to be left at every other School within each Enumerator's District.

3. A copy of the accompanying Circular to the Principals, &c., is to be left at each Educational Establishment when the Enumerator is leaving the Forms.

4. The Enumerator will apprise the Principals or Teachers in the several Establishments that the Returns upon Forms "L 1" and "L 2" will be called for in a *fortnight* after the 11th of May; and, at the expiration of that period, the Enumerator will apply for the Returns, and forward them to his District Inspector for immediate transmission to this office.

5. When collecting the Returns, the Enumerator will see that the headings, &c., are properly filled, and that the name of the District Electoral Division in which a School is situated corresponds with that in his "P 2" Return.

6. The Enumerator will further apprise Principals and Teachers that the "Form L 3" is to be called for not later than the 1st of July. These Returns, when collected, are also to be forwarded through the District Inspector to the Census Office.

7. The Enumerator will include in one Statutory Declaration Return (Form R) all the Schools in his District, giving the names of the Schools in the 3rd column and altering the word "Localities" to "Schools" in the heading, also the declaration at foot of Form R to suit the circumstances of the case. The Enumerator will further proceed in the manner shown in paragraph 52 of the "Instructions to Enumerators."

By order of the Commissioners,

R. J. BREW, *Secretary.*

Census Office, Charlemont House,
Dublin, 15th April, 1901.

Printed image digitised by the University of Southampton Library Digitisation Unit

CENSUS OF IRELAND, 1901.

Census Office, Charlemont House,
Dublin, 30th April, 1901.

The Census Commissioners beg to inform the Commissioners and Directors of Educational Boards and Institutions, the Principals, Managers, and Teachers of Colleges and Schools, the Clergy of all Denominations, and others interested in the condition and progress of Instruction, whether public or private, that the *Educational Census* of Ireland will be taken for the *Fortnight ending the 11th of May next*, and is intended to comprise the Students or Pupils who actually attended upon any day or days during that period.

In Schools where a Roll is kept, a Return of the children on the Roll, and of their actual daily attendance during each month *for the year ended the 31st March*, 1901, will be required, *not later than the 1st July*, 1901, according to the practice adopted at the last four Decennial Censuses.

The Principals of Colleges and Boarding Schools, and Masters of all Schools, are requested to furnish these statistics as accurately as circumstances will admit, and in compliance with the instructions on the Forms. The Commissioners look forward with confidence to the assistance of every one connected with Education in Ireland in the procurement of the fullest and most trustworthy Returns.

By order of the Commissioners,

R. J. Brew, *Secretary*.

Printed image digitised by the University of Southampton Library Digitisation Unit

DUBLIN CASTLE,

1st *July*, 1902.

SIR,

I have to acknowledge the receipt of your letter of the 30th Ultimo, forwarding, for submission to His Excellency the Lord Lieutenant, Part II., General Report, Census of Ireland, 1901.

I am,

Sir,

Your obedient Servant,

D. HARREL.

THE SECRETARY,

CENSUS OFFICE,

DUBLIN.

Printed image digitised by the University of Southampton Library Digitisation Unit

Printed image digitised by the University of Southampton Library Digitisation Unit

[illegible]al Reports on Educational Subjects. [illegible]

Public Library and Public Elementary School [illegible]
Heuristic Method of Teaching.
Modern Language Teaching in Belgium, Holl[illegible]
Secondary Schools —In Baden Price 5½d. In [illegible]
University and Secondary Education in France [illegible]
Intermediate Education in Wales, and the Organisation [illegible]

Simplification of French Syntax. Decree of French Minister [illegible]

System of Education in —Ontario, Quebec; Nova Scotia, &c [illegible] Price [illegible]
Colony and Natal, New South Wales, Victoria; Queensland, Tasmania, South [illegible] Australia; New Zealand, Ceylon, Malta in fifteen parts. Price 8d. each.

Record Office Publications:—

I. Calendars Imp. 8vo. Cloth Price 15s. per vol.:—
Close Rolls Henry III 1227-1231.
II. Lists and Indexes. No XV Ancient Correspondence of the Chancery and Exchequer. Price 12s.
III. Privy Council of England Acts of. New Series. Vol. XXV. 1595-6. Price 10s.
IV. Chronicles of England —Royal 8vo Half bound. Price 10s. per vol.:—
Year Books of the Reign of Edward III. Year 17.
VI. Scottish —
Exchequer Rolls of Scotland Vol XXI. 1580-1588. Price 10s.
Privy Council of Scotland Register Vol. III 1629-1630. Price 15s.
VII. Irish —
Ancient Laws of Ireland Brehon Laws. Vols. V. and VI. Price 10s. each.

Military:—

Combined Training (Provisional) 1902 Price 6d
Engineering. Military. Instruction in. Part I Field Defences. Part III. Bridging Price 1s. 6d. each.
Infantry Training. (Provisional, 1902) Price 1s.
Medical Organisation of Foreign Armies. Handbook. Price 1s.
Rifle Ranges. Miniature and Safety. Instructions for. Price 3d.
Stores used in H M Service Priced Vocabulary of 1902. Price 5s.
Volunteers in Camps. Orders and Regulations for. (May, 1902). Price 1d.
Yeomanry. Imperial. Training (Provisional.) Price 6d.

Hydrographical —

West Coast of England. Sailing Directions. Fifth edition. Price 3d.
Arctic Pilot Vol II. Price 4s.
Central America and the United States West Coasts. Price 1s.

Local Government Board —

Re-Inspection of the Borough of Falmouth and Sanitary Administration therein. Report on. Price 3d.
Enteric Fever in Coventry. Report on. Price 6d.

Emigrants' Information Office, 31, Broadway, Westminster, S.W., viz.:—

Colonies, Handbooks for April, 1902 8vo. Wrapper.
No 1 Canada. 2. New South Wales. 3. Victoria. 4. South Australia. 5. Queensland. 6. Western Australia 7. Tasmania. 8. New Zealand. 9. Cape Colony. 10. Natal Price 1d. each.
No 11 Professional Handbook dealing with Professions in the Colonies. 12 Emigration Statutes and General Handbook. Price 3d each.
No. 13 (viz., Nos 1 to 12 in cloth) Price 2s.
Consular Reports, 1900 Summary of America, North and South. July, 1901 Price 2d
Intending Emigrants Information for —Argentine Republic, price 2d California, price 1d Ceylon. Oct, 1900, price 1d Federated Malay States, Sept, 1901, price 6d. Maryland, price 1d. Newfoundland, Nov, 1901, price 1d South African Republic, price 3d West African Colonies, Nov, 1901, price 6d West Indies, price 6d

Excise Laws. Practical Arrangement of the Laws relative to the Excise, &c, &c By Nath J. Highmore, Assist. Solicitor of Inland Revenue. 2nd edition. 2 vols. Price 30s.

Kew, Royal Botanic Gardens. Bulletin of Miscellaneous Information Volume for 1899. Price 3s.

Foreign Office —

Africa by Treaty. The map of By Sir Edward Hertslet, K C B Three vols Price 31s. 6d.
Commercial Treaties (Hertslet's) A complete collection of Treaties, &c., &c, between Great Britain and Foreign Powers so far as they relate to Commerce and Navigation, &c, &c By Sir Edward Hertslet, K C B, &c, &c. Vols I. to XXI Price 15s. each.
State Papers British and Foreign Vol 80 General Index (chronologically and alphabetically arranged to Vols 65 to 79 (1873 to 1888) Vols —81 1888 9 82 1888-1890 83 1890-1 84. 1891-2 85 1892-3 86. 1893-4 87 1894-5 88. 1895-6 89 1896 7. 90 1897-8. Price 10s each.

Board of Trade Journal, of Tariff and Trade Notices and Miscellaneous Commercial Information. Published weekly. Price 1d.
Index to Vols 1 to 14. July, 1886, to June, 1893 And to Vols. XV. to XX. July, 1893 to June, 1896. Price 1s. 6d

Printed image digitised by the University of Southampton Library Digitisation Unit

CENSUS OF IRELAND, 1901.

PART II.

GENERAL REPORT,

WITH

ILLUSTRATIVE MAPS AND DIAGRAMS,

TABLES,

AND

APPENDIX.

Presented to both Houses of Parliament by Command of His Majesty

DUBLIN:

PRINTED FOR HIS MAJESTY'S STATIONERY OFFICE.

BY

BROWNE & NOLAN, LIMITED, 24 & 25, NASSAU-STREET,

And to be purchased, either directly or through any Bookseller, from

E. PONSONBY, 116, Grafton-street, Dublin; or

EYRE & SPOTTISWOODE, East Harding-street, Fleet-street, E.C., & 32, Abingdon-street Westminster, S.W.

or OLIVER & BOYD, Edinburgh

1902.

Printed image digitised by the University of Southampton Library Digitisation Unit